



KELLY'S DIRECTORY

OF

WILTSHIRE

1911

WITH NEW MAPS.

LONDON:
KELLY & CO., LIMITED,
182, 183 & 184, HIGH HOLBORN, W.C.

BRANCH OFFICES:

BIRMINGHAM: 18, TEMPLE STREET.

MANCHESTER: 71, KING STREET.

SHEFFIELD: CENTRAL CHAMBERS, HIGH STREET.

PARIS: 45BIS, RUE DES SAINTS-PERES.

HAMBURG: (KELLY & Co.) 23, GROSSE JOHANNISSTRASSE.

MDCCCXCV

PRICE, THIRTY SHILLINGS.



WILTSHIRE

WILTSHIRE is a south-western inland shire to the south of the Thames, bounded on the north and north-west by Gloucestershire, on the north-east by Berkshire, on the south-east by Hampshire, on the south by Hampshire and Dorsetshire, and on the west by Somersetshire: its shape is that of an oblong, with irregular curves outwards on the east and west; it lies between $50^{\circ} 55'$ and $51^{\circ} 43'$ north latitude, and $1^{\circ} 30'$ and $2^{\circ} 22'$ west longitude. The area of the county was reduced under the Local Government Board Confirmation Acts, 1895-6, by the transfer of the parishes of Kemble, Poole Heynes and Somerford Heynes to Gloucestershire, those of Plaitford, West Wellow, Whitsburg, Damerham, Martin, Toyd Farm, Melchett Park and part of Bramshaw to Hampshire, while the parishes of Gasper, Kilmington and Yarnfield were assigned to this county from Somersetshire, and the parts of the parish of Shalbourne (consisting of the tithings of Oxenwood and Bagshot), formerly in Berkshire, were also transferred to this county. The area of the administrative county is 864,101 acres. The greatest length from north to south is 54 miles, and the greatest breadth from east to west is 37 miles. The population at various periods has been as follows:—1801, 183,820; 1811, 191,853; 1821, 219,574; 1831, 237,244; 1841, 256,280; 1851, 254,221; 1861, 249,311; 1871, 257,177; 1881, 258,965; 1891, 264,997; and in 1901, 273,869, viz.: males, 135,815, and females, 138,054. Number of houses: inhabited 60,716, uninhabited 5,066, including 1,589 which were in general occupation for business or other purposes, and building 417.

The population of the administrative county in 1911 was 286,876, viz.:—males, 143,164; females, 143,712.

Wiltshire seems to take its name from Wilton, the town on the Wile: it was first held by the Britons. The Romans under Vespasian, took the country and built many towns, and laid out roads. Sorbiodunum (Old Sarum) seems to have been of some note. The West Saxons fought with the Britons many battles and in 501 Cerdic beat their king Nathan-leod; it was not, however, till about 577 that they drove the Britons from South Wilts. In 591 there was a great slaughter of the Welsh at Wodensbury, or Wanborough, near Swindon. In 715, Ina, King of the West Saxons, and Cholred, King of the Mid-English, fought at the same place. In 871 King Alfred fought with the Danes at Wilton, and was beaten; in 878 they burned Chippenham, but he afterwards beat them at Eddington. In 995 the Danes from East England overran North Wilts, and again in 1003, 1006, 1010, 1015 and 1016. In the Parliamentary war there was a battle in 1643 on Roundway Down, and the castles and towns of Salisbury, Marlborough, Devizes, Malmesbury, Ludgershall, Warminster and Wardour were besieged.

There are a great many antiquities in Wilts, whereof some are British, some Roman and some Saxon. Stonehenge is a circle of rough stones on Salisbury Plain, and there is another at Avebury, or Abury.

Wansdyke is a great earthen wall, with a ditch on the north side, stretching across Wiltshire for nearly 20 miles from Bath to Marlborough. Old Ditch, 11 miles long, runs from Knooke to Durnford. Grimsdike and Bokerley dike are south of Salisbury, together about 12 miles long.

Of the camps are Ogbury, near Stonehenge, and another near Ogford; Whitesheet hill; Winklebury, or Vespasian's camp, near Amesbury; Liddington Castle, on Beacon hill, near Chiseldon; Purton camp; others on Eastern hill and Pewsey hill; Battlesbury; Bishopstrow; Yarnbury Castle, near Fisherton Delamere; East Castle, and Bilbury, near Wiley; Whitesheet Castle, near Mere; Barbury, near Broad Hinton; Castle Combe, Shrewton, near Orcheston; Chisbury, near Little Bedwin; Redhorn, near Wilford; Castle Rings, near Donhead St. Andrew; Chisenbury and Lidbury, near Batshill; Soldiers' Ring, near Bokerley Ditch; Clearbury Ring, near Oldstock; Scratchbury; Cotley and Knooke, near Heytesbury; Oldbury, in Codford St. Mary; Clerbury Camp, in Downton; Cherhill, with a white horse cut on the down; Whiten Hill, near Longbridge Deverill; Groveley, near Rolston; and Whitchbury.

There are other buries, or barrows, at Casterley, Badbury, Haselbury, Silbury, Alderbury, Tisbury, Whitchbury, Ramsbury, Wilbury, Bury Hill, near Purton, Strawbury, Sidbury, Fosbury, Rowbury, Bury Court, Banbury, Clitsbury,

Busbury, Bluebury, Chiselbury, Upperbury, Charlbury, Burycroft, Long Barrow near Tilshead, Long Barrow near Tidcombe, Long Barrow near Edington, Silver Barrow, White Barrow, Kill Barrow, Handbarrow, Ellbarrow, Twinbarrow, Kingbarrow, Bowles Barrow, Haytesbury and Knook Barrow; Knighton Long Barrow, Durrington; Gods-bury, near Easton.

The Roman settlements include Marlborough, Malmesbury, Heytesbury, Amesbury, Westbury, Wanborough, Goldborough, Brokenborough, Woodborough, Spittleborough, Oldborough, Rowborough, Bradford, Codford, Endford, Wilsford, Manningford, Woodford, Durnford, Bulford, Ford, Wivelsford, Endford, Stoford, Dunsford, Wishford, Stapleford, Langford, Barford, Ugford, Deptford, Axford, Dodford, Malford, Somerford, Slaughterford, Quemerford, Clatford, Ilford, Britford, Blackford, Milford, Warnford, Maidford, Landford, Stratford, Plaitford, Allenford, Bourton, Burcombe, Overton, Overtown, Idovert, Over Street, Oare and Stoneover.

There are remains of the feudal castles of Devizes, Old Sarum, Castle Coombe, Farley, Ludgershall and Malmesbury; of the abbeys of Malmesbury, Laycock and Kingswood; of the priory of Bradenstoke and the nunnery of Kington St. Michael. The finest building is Salisbury Cathedral. Bowood, Longleat, Wilton, Charlton House, Stourhead, Clarendon Park, Tottenham Park, Longford Castle, Corsham House and Trafalgar House are among the seats of the nobility.

The line of north downs from Inkpen Beacon running westward forms the northern boundary of Salisbury Plain: in the south another line of downs runs across through Salisbury, and the eastern boundary of the Plain is formed by some low hills in the west of Hampshire and the western by a similar ridge in Somerset and along the vale of Blackmore. The great cluster of Marlborough Downs lies in the north-east to the south of Swindon. The climate on the downs is healthy, but the air is cold and sharp: in the north-west it is milder. North-east Wilts is drained by the feeders of the Thames, North-west Wilts by those of the Severn, and South Wilts by the heads of the Salisbury Avon.

Salisbury Plain, which extends from the north of Salisbury for about 16 miles or a little south of Pewsey and from east to west for some 20 miles from Ludgershall on the east to Westbury on the west is bounded on all sides by ridges of hills, and consists chiefly of chalk downs about 400 feet above sea level: the river Avon intersects it from north to south, and on its banks is the town of Amesbury, and almost the only villages which can be said to be situated on the plain; the War Department, acting under powers conferred on them by the Military Lands Act, 1892, 55 & 56 Vict., c. 43, have acquired the proprietary rights over a tract of land on each side of the river Avon, and extending 15 miles east to west from Ludgershall to West Lavington and 6 miles from north to south from Upavon to Buiford and including the villages or hamlets of Bulford, Milston, Figheldean, Netheravon, Fittleton, Enford and West Chisenbury on the Avon and North and South Tidworth to the east, the general portion of the ground being upland downs, and is used for military manoeuvres: besides the river Avon flowing through the centre, the river Bourne runs across the eastern side by Tidworth, and the district lies exactly north of and about 2 miles distant from the town of Amesbury.

In the north rise the Thames head, Flagham brook, and Swill brook, joining the Churn, or true Thames, near Cricklade; it then flows along the north border of Wilts, taking the Key, or Ray and the Cole. The Key, which is a mill stream about 16 miles long, rises in the hills near Wroughton, passes near Swindon and joins the Churn near Cricklade; the Cole, which is 13 miles long, rises to the east of the Key and flows towards Lechlade; the Kennett rises near Wroughton, within Marlborough Downs, flows south, then east to Marlborough and so past Hungerford to Reading and the Thames: at Marlborough it receives the Ogbourn, near Ramsbury the Aldburn, and near Hungerford a brook: the Kennett flows for 20 miles through Wiltshire.

The north, or Bristol Avon, rises in the Cotswold Hills in Gloucestershire, enters Wiltshire near Luckington, and flows

east to Malmesbury, where it takes the Tetbury brook 9 miles long; it then flows south to Chippenham: near Chippenham, the Marden, 10 miles long, flows in from Calne; the Avon flows south to Melksham, where a feeder from Devizes, 13 miles long, flows in; from Melksham the course of the Avon is south-westerly by Bradford towards Bath, and so to the Severn below Bristol: the Mere, from Trowbridge, flows in near Bradford. The feeders of the Frome rise near Warminster, and that stream joins the Avon below Bradford.

The Salisbury Avon is formed by five arms spreading over South Wilts—the Ebele, the Nadder, the Wiley, the Avon and the Bourne; the Ebele flows along the south border from east to west, and falls into the Avon below Salisbury; the Nadder, 18 miles long, rises near Shaftesbury, under the name of the Don, and flows east to Wilton, where it joins the Wiley; the Wiley or Willy, rises under the name of the Deverill near Mere, flows north towards Warminster, and past Heytesbury, below which a small bourn, 6 miles long, flows in; the Wiley, near Wilton, joins the Nadder, and then flows to the Avon at Salisbury, being 27 miles long; the Avon rises near Devizes, in North Wilts, and keeps a southerly direction, taking near Rushall the Pewsey stream, and so going past Amesbury to Salisbury; the Bourne rises in the middle downs to the north of Ludgershall, and flows southerly for 23 miles to Salisbury; below Salisbury the Avon, after taking the Ebele, flows into Hampshire, and so towards the sea at Christchurch; its whole length in Wiltshire is 41 miles. Near Mere some of the feeders of the Dorsetshire Stour rise. None of the Wiltshire rivers are of much use for navigation, but they turn mills and feed the canals.

Wiltshire has in the north three great lines of canal. The Thames and Severn Canal skirts the north border, passing by Cirencester, Cricklade and Lechlade. The Kennett and Avon Canal passes through the middle of Wilts, by Hungerford, Devizes and Bradford and near Trowbridge, to Bath and Bristol. The Wilts and Berks Canal joins the above south of Melksham, and then is itself joined to the Thames and Severn Canal by a branch between Cricklade and Swindon. North Wilts is thus well provided with canals. South Wilts is almost destitute of canal service.

The county is supplied with railways mainly by the Great Western system, whose lines cross and control the centre and northern part of the county, while the London and South Western cross the southern portion and with the Midland have a joint line running up the eastern side. The Great Western carries its main line into the county at South Marston, passing through Swindon (where they have the principal locomotive and carriage works), Wootton Bassett, Dauntsey, Chippenham and Box to Bath, while a second line which leaves the former one at Reading and joins it again at Bathampton enters the county at Savernake (with a branch to Hungerford), Devizes and Bradford. From Swindon a branch runs north to Highworth and another north-west to Kemble junction and thence to Stroud and Gloucester, with branches at Kemble to Cirencester and Tetbury, and others from Dauntsey to Malmesbury and from Chippenham to Calne: from Chippenham also a branch goes south-west to Melksham, Trowbridge and Westbury, where it meets the line which comes from Romsey through Salisbury, Wilton and Heytesbury, and a line is carried from Westbury to Frome: there is also a short branch from Savernake to Marlborough, and by using their running powers over this, connect Cricklade and Swindon with Marlborough, and Andover, Weyhill and Ludgershall with Savernake. The Great Western have a line in course of construction from Wootton Bassett, south of Malmesbury, to the Severn Tunnel, and a light line from Pewsey to Upavon.

The Midland and London and South Western railways work a joint line from Andover to Cirencester: they have constructed a straight line of railway between Savernake and Marlborough and run through on their own joint line: the Midland have no other connection with the county, but the London and South Western railway have their main line from Andover through Salisbury, Wilton, Tisbury & on to Exeter, a branch from Salisbury through Downton to Bournemouth and from Grately to Bulford, which is the Station for the Military Camp on Salisbury Plain.

The average yearly rainfall for the whole county of Wilts may be taken at about 30 inches yearly, which is less than that of the adjoining districts on the south and west. The line of chalk downs intercepts the southerly and south-westerly winds, and causes some of their moisture to descend as rain; still the rainfall is not so great as in Dorset to the south, or in Devon or Cornwall further west.

The absorbent nature of the rock causes the surface of the chalk country to be almost dry, but by deep wells water of excellent quality, though of considerable hardness, may everywhere be obtained.

The north and west parts of Wilts belong to the oolite formations, and the rest to the chalk. The line separating these two divisions may be taken through Swindon, Calne

and Westbury to Hindon. A small portion of oolite comes in at the south-west, between Semby and Tisbury.

The chalk district is divided into two by the vale of Pewsey, or that in which the heads of the Salisbury Avon rise, and which belongs to the greensand. The northern chalk district is that of Marlborough Downs, and the southern that of Salisbury Plain. The southern formation is broken by three faults where the chalk has been laid bare, the upper valleys of the Salisbury Avon, the Wiley and the Nadder. Many of the hills on the Downs are very high. Inkpen Beacon, where the borders of Berks, Hants and Wilts come together, is the highest chalk hill, being 1,011 feet high. The Salisbury downs or plains form a high bleak ground, with scanty grass, and unpeopled, except in the valleys of the rivers, where the towns and hamlets lie close together.

On one of the hills at Alton Barns is the figure of a horse of vast size cut into the chalk, which can be seen at a great distance. There is a similar figure of a horse on the side of Bratton Hill, near Westbury: these are generally supposed to be of Celtic origin. At Cherhill, between Calne and Malmesbury, is a similar figure, but executed in modern times.

The greensand forms a broad strip skirting the chalk, by the south of Swindon; near Calne, Devizes, Market Lavington, Westbury, Warminster and Mere: it likewise crops out in the valley of the Nadder, between Hindon and Swallowcliffe. South and south-east of Salisbury we find beds of the Hampshire plastic clay, Kimmeridge clay, oolitic freestone, coral rag, calcareous grit, Oxford clay, cornbrash and forest marble, belonging to the upper, middle and lower oolite, crop out in strips beyond the greensand, forming the west and north-west of the county: these have many quarries of building stone. There are mineral springs in the Oxford clay. The hills in general do not rise above 400 feet high; but the highest, Alfred's Hill, near Stourhead, is about 800 feet high.

In South Wilts and North-East Wilts there is tillage only in the dales. The great downs are grazed by sheep, though in some places they have been broken up for tillage. North-West Wilts has a sub-soil of broken stone, with clay or reddish chalky loam lying upon it: here are richer soils, with much corn land, meadow and dairy ground; the grazing is for cows and oxen, and much cheese is made. The curing of bacon is carried on largely, principally at Calne, and many thousand pigs are slaughtered yearly. There is little market gardening.

Wilts yields ironstone, limestone, chalk, brick-earth, gravel and sand, corn, oxen, cheese, sheep and wool.

Iron ore was raised in 1909 to the extent of 2,322 tons. There were two furnaces for smelting at Westbury; the quantity of pig iron made from British and Foreign ores in 1905 was 73,838 tons. (The quantity and value made is not given in the 1909 "Mines and Quarries" General Report and Statistics. Part III. Output). The quarrying of limestone is a considerable industry, 79,712 tons being procured in 1909, valued at £53,514, besides 2,449 tons of sandstone, value £271, and 8,170 tons of brick clay, value £259; chalk, 10,620 tons, value £378; and gravel and sand, 3,227 tons, value £166.

Persons employed underground 443, above ground 136, total 579.

Wilts was formerly a great seat of the clothing trade, but this has much fallen off, and in and around Bradford there are now only a few mills and looms. Trowbridge is the head of the broadcloth weaving, which is carried on there, at Bradford and Westbury; also wool dyeing. At Salisbury some boots and shoes are manufactured. At Melksham there are looms for hair-cloth weaving and sacking and cocoa-nut fibre works. At Chippenham broadcloth is woven. Silk-throwing is carried on at Warminster. At Malmesbury silk ribbon is made. Ropes and sacking are made at Marlborough. At Wilton are carpet works and a pianoforte felt factory. At Devizes portable engines are extensively made, and tobacco and snuff manufactured. There are malting and brewing in all the large towns.

Wiltshire is in the Western circuit, assizes being held at Devizes in winter and at Salisbury in summer, the autumn assize being at these places alternately, has one court of quarter sessions and is divided into 16 petty sessional divisions, in the province of Canterbury and mostly in the diocese of Salisbury, except the deaneries of Chippenham, Cricklade and Malmesbury, which are in that of Bristol, in the archdeaconry of North Wilts. The other part forms two archdeaconries; Sarum, with the sub-deanery of Sarum and rural deanery of Wilton, deaneries of Amesbury, divided into Amesbury and Alderbury portions; Chalke, Chalke and Tisbury portions; Wyly, Wyly and Heytesbury portions; and Wilts, with the deaneries of Avebury, Avebury and Cannings portions; Marlborough, Marlborough and Pewsey portions; and Potterne, Potterne, Enford and Bradford portions. The civil parishes are 323.

The municipal boroughs are : Calne, population in 1911, 3,539; Chippenham, 5,332; Devizes, 6,741; Malmesbury, 2,657; Marlborough, 4,401; Salisbury, 21,217; Swindon, 50,771; Wilton, 2,124. Other towns are Bradford-on-Avon, 4,501; Cricklade, 1,517 (1901); Melksham, 3,102; Trowbridge, 11,822; Warminster, 5,492; Westbury, 3,433; and Wootton Bassett, 2,258 (1901). Many of these are very well built, and with good churches and town buildings. Salisbury is well known for its cathedral. There is a large college or grammar school at Marlborough, and grammar schools in the large towns. There are no watering-places or towns of resort other than for the purposes of business. Swindon has large works of the Great Western railway.

The Registration Districts are :—

No.	Name.	Acres.	Population in 1911.
240	Swindon	53,986	65,911
241	Cricklade.....	46,734	11,004
242	Malmesbury	58,534	12,018
243	Chippenham.....	58,965	22,576
244	Calne	29,324	8,139
245	Marlborough	44,393	8,897
246	Devizes	62,761	19,600
247	Melksham	16,394	19,903
248	Bradford-on-Avon.....	18,674	9,814
249	Westbury	31,533	10,043
250	Warminster	58,460	11,449
251	Pewsey	75,218	13,304
252	Amesbury	63,454	11,158
253	Salisbury.....	58,710	31,395
254	Wilton	56,205	10,203
255	Tisbury	43,561	7,803
256	Mere.....	32,309	5,173

The following is a list of unions and the places contained in them :—

AMESBURY UNION.

- Allington
- Amesbury
- Boscombe
- Bulford
- Cholderton
- Durnford
- Durrington
- Figheledean
- Idmiston
- Maddington
- Milston
- Newton Toney
- Orcheston St. George
- Orcheston St. Mary
- Rollestone
- Shrewton
- Tilshead
- Wilsford-cum-Lake
- Winterbourne Dauntsey
- Winterbourne Earls
- Winterbourne Gunner
- Winterbourne Stoke
- Woodford

BRADFORD-ON-AVON UNION.

- Atworth
- Bradford-on-Avon
- Bradford Without
- Broughton Gifford
- Holt
- Limpley Stoke
- Monkton Farleigh
- Westwood with Ifored
- Winkfield
- Winsley
- South Wraxall

CALNE UNION.

- Bremhill
- Calne Within
- Calne Without
- Cherhill
- Compton Bassett
- Heddington
- Hilmarton
- Yatesbury

CHIPPENHAM UNION.

- Biddestone
- Box
- Castle Coombe
- Chippenham Within
- Chippenham Without
- Christian Malford
- Colerne
- Corsham
- Draycot Cerne
- Grittleton
- Hardenhuish
- Kellaways
- Kington, Langley
- Kington, St. Michael
- Kington, West
- Lacock
- Langley Burrell Within
- Langley Burrell Without
- Leigh Delamere
- Littleton Drew, or Littleton St. Andrew
- Nettleton
- Pewsham
- Seagry
- Slaughterford
- Stanton St. Quinton
- Sutton Benger
- Wraxhall, North
- Yatton Keynell

CRICKLADE AND WOOTTON BASSETT UNION.

- Ashton Keynes
- Braydon
- Broad Town
- Chiffe Pypard
- Cricklade
- Latton
- Lydiard Millicent
- Lydiard Tregoze
- Lynham, or Lineham
- Marston Maisey
- Purton
- Tockenham
- Wootton Bassett

DEVIZES UNION.

- All Cannings
- Allington
- Alton Barnes
- Beechingstoke
- Bishops Cannings
- Bromham
- Cheverell, Great
- Cheverell, Little
- Chirton, or Churton
- Chittoe (tithing)
- Devizes:—
- St. James, or Southbroom
- St. John the Baptist
- St. Mary the Virgin
- Easterton
- Etchilhampton (tithing)
- Lavington West, or Bishop's Marden
- Market, or East Lavington
- Marston
- Patney
- Potterne
- Poulshot
- Roundway
- Rowde
- Rowde Within
- Stanton St. Bernard
- Stert (tithing)
- Stoke, Earl (tithing)
- Urchfont
- Worton

MALMESBURY UNION.

- Alderton
- Brinkworth
- Brokenborough
- Charlton
- Crudwell
- Dauntsey
- Easton Grey
- Foxley
- Garsdon
- Hankerton
- Hullavington
- Lea
- Luckington
- Malmesbury Abbey
- Malmesbury St. Paul Within
- Malmesbury St. Paul Without
- Minety
- Norton
- Oaksey
- Sherston
- Pinkney
- Great Somerford
- Little Somerford
- Sopworth
- Westport St. Mary Within

MARLBOROUGH UNION.

- Avebury
- Berwick Bassett
- Broad Hinton
- Clatford Park
- Firfield
- East Kennet
- Marlborough St. Mary
- Marlborough St. Peter and St. Paul
- Mildenhall
- Ogbourne St. Andrew
- Ogbourne St. George
- West Overton
- Preshute Within
- Preshute Without
- Savernake, North
- Savernake, South
- Winterbourne Bassett
- Winterbourne Monkton

MERE UNION.

- Kilmington
- Kingston Deverill
- Knogle, East
- Knogle, West
- Maiden Bradley
- Mere
- Monkton Deverill
- Sedghill
- Stourton with Gaspar
- Zeals

PEWSEY UNION.

- Alton Priors
- Burbage
- Charlton
- Chute
- Chute Forest
- Collingbourne Ducis
- Collingbourne Kingston
- Easton
- Enford
- Everley
- Fittleton
- Huish
- Ludgershall
- Manningford Abbots
- Manningford Bohun
- Manningford Bruce
- Milton
- Netheravon
- Newnton, North
- Pewsey
- Rushall
- Tidworth, North
- Upavon
- Wilcot
- Wilsford
- Woodborough
- Wootton Rivers

SALISBURY UNION.

- Alderbury
- Britford
- Clarendon
- Coombe-Bissett
- Dean, West
- Downton
- Grinstead, East
- Grimstead, West
- Harnham, East
- Harnham, West
- Honington
- Landford
- Laverstock and Ford
- No-Man's Land
- Nunton-with-Bodenham
- Odstock
- Pitton and Farley
- Redlynch
- Salisbury, or Sarum, New Sarum
- Standlynch with Charlton All Saints
- Stratford-sub-Castle
- Stratford Toney
- Whiteparish
- Winterslow

SWINDON AND HIGHWORTH UNION.

- Bishopstone
- Blunsdon St. Andrew
- Castle Eaton
- Chisledon
- Hannington
- Highworth
- Hinton, Little
- Inglesham
- Liddington
- Marston, South
- Roilbourne Cheney
- Stanton Fitzwarren
- Stratton St. Margaret
- Swindon
- Wanborough
- Wroughton

TISBURY UNION.

Alvediston	Semley
Anstey	Sutton Mandeville
Berwick St. John	Swallowclift
Berwick St. Leonard	Teffont Evias, or Teffont
Chicklade	Ewyas
Chilmark	Teffont Magna
Donhead St. Andrew	Tisbury, East
Donhead St. Mary	Tisbury, West
Fonthill Bishop	Tollard Royal
Fonthill Gifford	Wardour
Hindon	

TROWBRIDGE AND MELKSHAM UNION.

Hilperton	Semington
Melksham Within	Staverton
Melksham Without	Trowbridge
Seend	

WARMINSTER UNION.

Bishopstrow	Imber
Boyton	Knook
Brixton Deverill	Longbridge Deverill
Chitterne	Norton Bavant
Codford St. Mary	Sherrington
Codford St. Peter	Stockton
Corsley	Sutton Veny
Heytesbury	Upton Lovell
Hill Deverill	Upton Scudamore
Horningsham	Warminster

WESTBURY AND WHORWELLSDOWN UNION.

Ashton, West	Heywood
Bradley, North	Hinton
Bratton	Keevil
Bulkington	Southwick
Couiston, East	Steeple Ashton
Dilton	Westbury and Westbury Leigh
Edington	

WILTON UNION.

Barford St. Martin	Fisherton de la Mere
Baverstock	Fovant
Bemerton	Groveley Wood
Berwick St. James	Langford, Little
Bishopstone	Netherhampton
Bower Chalk	Newton Without, South
Broad Chalk	Stapleford
Burcombe	Steeple Langford
Compton Chamberlayne	Wilton
Dinton	Wishford, Great
Ebbsborne Wake	Wylde, or Wily

The following is a list of hundreds and the places contained in them :—

Hundred of Alderbury :—Alderbury, Clarendon Park, West Dean, East Grimstead, West Grimstead, Idminton, Laverstock, Pitton and Farley, Plaitford, Winterbourne Dantsey, Winterbourne Earls, Winterbourne Gunner and Winterslow.

Hundred of Amesbury :—Allington, Amesbury, Boscombe, Rulford, West Cholderton, Durnford, Durlington, Figheldan, Ludgershall, Milston, Newton Toney, North Tidworth and West Wellow.

Hundred of Bradford :—Bradford Urban, Bradford Without, Great Chalfield, Little Chalfield and Cottles, Broughton Gifford, Holt, Monkton Farleigh, Winkfield with Rowley, Winsley Cum, Turley and South Wraxall.

Hundred of Branch :—Berwick St. James, Fugglestone St. Peter, Little Langford, Maddington, South Newton, Orcheston St. Mary, Sherrington, Shrewton, Stapleford, Steeple Langford, Tilshead, Winterbourne Stoke, Great Wishford and Wylde or Wily.

Hundred of Calne :—Berwick Bassett, Bowood, Calne, Calne Without, Cherill, Compton Bassett, Heddington and Yatesbury.

Hundred of Cawden :—Barford St. Martin, Baverstock, Bramshaw (part of), Britford, Burcombe, Coombe Bissett, Fovant, Groveley Wood, West Harnham, Homington, Netherhampton, Oldstock, Stratford St. Anthony, or Stratford Toney, Sutton Mandeville, Whitsbury or Whitchbury and Wilton.

Hundred of Chalk :—Alvediston, Berwick St. John, Bower Chalk, Broad Chalk, Ebbsborne Wake, Fifield Bavant, Semley and Tollard Royal.

Hundred of Chippenham :—Avon, Biddestone St. Nicholas, Biddestone St. Peter, Box, Castle Combe, Chippenham, Colerne, Corsham, Ditteridge, Draycot Cerne, Hardenhuish, West Kingston, Langley Burrell, Laycock, Leigh-Delamere, Littleton Drew or Littleton St. Andrew, Luckington, Pesham, Slaughterford, Stanton St. Quinton, Sutton Benger, Surrendell, Tytherton Kelways (Kelways or Calloes), North Wraxhall and Yatton Keyneil.

Hundred of North Damerham :—Christian Maiford, Grittleton, Kingston St. Michael, Langley Fitzurse or Kingston Langley and Nettleton.

Hundred of South Damerham :—Compton Chamberlayne, Longbridge Deverill, Martin, Monckton Deverill and South Damerham.

Hundred of Downton :—Bishop's Fonthill, Bishopstone, Downton, Hindon, East Knoyle, Langley Wood, Nunton with Bodenham, Redlynch and Standlunch.

Hundred of Dunworth :—Anstey, Berwick St. Leonard, Chicklade, Chilmark, Donhead St. Andrew, Donhead St. Mary, Fonthill Gifford, Ridge, Sedghill, Swallowcliffe, Teffont Evias or Ewyas, East Tisbury, West Tisbury and Wardour.

Hundred of Elstub :—Alton Priors, Collingbourne Ducis, Enford, Everley, Fittleton, Little Hinton, Netheravon, Patney, Rollstone, Stockton and Westwood with Iford.

Hundred of Frustford :—Earldoms, Landford and Whiteparish.

Hundred of Heytesbury :—Boyton, Brixton Deverill, Chitterne, Codford St. Mary, Codford St. Peter, Heytesbury, Hill Deverill, Horningsham, Knook, Orcheston St. George, Tytherington and Upton Lovell.

Hundred of Highworth :—Ashton Keynes, Blunsdon St. Andrew, Braydon, Broad Blunsdon, Castle Eaton, Cricklade, Eastrop, Eisey, Fressdon, Hannington, Highworth, Inglesham, Latton, Leigh Liddiard, Millicent, South Maston, Purton, Rodborne Cheney, Sevenhampton, Stanton Fitzwarren, Stratton St. Margaret and Westrop.

Hundred of Kingsbridge :—Chisledon, Cliffe Pypard, Draycot Foliatt, Liddington, Lydiard Tregoze, Lyneham or Lineham, Swindon, Tockenham, Wanborough, Wootton Bassett and Wroughton.

Hundred of Kinwardstone :—Burbage, Chute, Chute Forest, Collingbourn Kingston, Easton, East Grafton, Milton Lilborne, Pewsey and Wootton Rivers.

Hundred of Malmesbury :—Abbey (Malmesbury), Ashley, Bremilham, Brinkworth, Brokenborough, Burton Hill, Charlton (part of), Cleverton, Cloatly, Cole Park, Corston, Crudwell, Dauntsey, Draycot Cerne, Easton Combe, Easton Percy, Foxley, Garsdon, Grittenham, Hankerton, Hullavington, Kemble, Lea, Long Newnton, Milbourn, Minty or Minety, Norton Coleparle, Oaksey, Poole Keynes, Rodbourn, St. Paul, Malmesbury, Seagry, Great Somerford, Little Somerford, Stanton St. Quintin, Sutton Benger, West Park and Westport St. Mary.

Hundred of Melksham :—Bulkington, Earl Stoke, Hilperton, Melksham Within, Melksham Without, Poulshot, Seend, Staverton and Trowbridge.

Hundred of Mere :—Chaddenwicke, Kingston Deverill, West Knoyle, Maiden Bradley, Mere, Stourton, Woodlands and Zeals.

Hundred of Potterne :—Bishops Cannings (part of), Bronham, Chittoe, Conock, Highway, West (or Bishop's) Lavington, Littleton Pannell, Marston, Potterne, Rowde, St. James (or Southbroom) and Worton.

Hundred of Ramsbury :—Bishopstone.

Hundred of Selkley :—Avebury, Broad Hinton, Hillmarton, East Kennett, Mildenhall, Ogbourn St. Andrew, Ogbourn St. George, West Overton, Preshute, Winterbourne Bassett and Winterbourne Monkton.

Hundred of Swanborough :—All Cannings, Allington, Alton Barnes, Beeching Stoke, Charlton, Great Cheverell, Little Cheverell, Chirton or Churton, Easterton, Etchilhampton, Huish, Imber, Manningford Abbots, Manningford Bohun, Manningford Bruce, Marden, Market (or East) Lavington, North Newnton, Rushall Stanton, St. Bernard, Stert, Uphaven or Upavon, Urchfont, Wedhampton, Wilcot, Wilsford and Woodborough.

Hundred of Underditch :—Old Sarum or Old Castle, Stratford-under-the-Castle, Wilsford and Lake and Woodford.

Hundred of Warminster :—Bishopstrow, Corsley, Dinton, Fisherton-de-la-Mere, Norton Bavant, Upper Pertwood, Sutton Veny, Teffont Magna, Upton Scudamore and Warminster.

Hundred of Westbury :—Bratton, Dilton and Westbury with Dilton and Leigh.

Hundred of Whorwellsdown :—West Ashton, North Bradley, East Coulston, Edington, Great Hinton, Keevil, Littleton, Semington, Southwick and Steeple Ashton.

Borough of Devizes :—St. John the Baptist (Devizes) and St. Mary the Virgin (Devizes).

Borough of Marlborough :—Marlborough St. Mary and Marlborough St. Peter.

City of New Sarum :—Salisbury.

The Wilts Reformatory is at Warminster and was certified December 23rd, 1856, for 70 boys, and enlarged and extended in 1902 for 100 boys; the Rev. George Henry Sanders Atwood, Bishopstrow, corresponding manager; William Verity, superintendent.

The Wilts County Lunatic Asylum, at Devizes, opened 19th September, 1851, is a structure of Bath stone, in the Italian style from designs by Mr. Thomas Henry Wyatt, architect; the asylum has been repeatedly enlarged since its first erection and will now hold about 1,004 patients. The land belonging to the Asylum consists of nearly 126 acres: John Ireland Bowes M.R.C.S.Eng., L.S.A. medical superintendent; Sydney John Cole M.A., M.D., B.Ch.Oxon. and John Frederick Wolseley Leech M.B., B.Ch., B.A.O. Dub. assistant medical officers; Rev. George Henry Parsons, chaplain; Edward Baverstock Merriman, treasurer; Guy W. Jackson, clerk to the visitors; James Turner, clerk to the asylum.

His Majesty's Prison is at Devizes; it is of polygonal shape and was built in 1810: Henry James Evans, governor; Rev. William Harvie Weekes, chaplain; Henry John Mackay M.D., C.M.Edin. medical officer.

PARLIAMENTARY REPRESENTATION OF WILTSHIRE.

Wiltshire formerly returned 4 members to Parliament in two divisions, but under the provisions of the "Redistribution of Seats Act, 1885," it now returns 5 members in 5 divisions:

- (1) The Northern or Cricklade division comprises the sessional divisions of Cricklade and Swindon.
- (2) The North-Western or Chippenham division comprises the sessional divisions of Calne, Chippenham and Malmesbury.
- (3) The Western or Westbury division comprises the sessional divisions of Bradford, Melksham, Trowbridge and Westbury, Warminster (except the parishes of Fisherton-de-la-Mere and Wily), and Whorwellsdown.
- (4) The Eastern or Devizes division comprises the sessional divisions of Devizes, Marlborough, Everley and Pewsey (except the parishes of Figheldean and Milston), and the municipal boroughs of Devizes and Marlborough.
- (5) The Southern or Wilton division comprises the sessional divisions of Hindon, Salisbury and Amesbury, the municipal borough of Salisbury, the parishes of Figheldean and Milston, in the sessional division of Everley and Pewsey, and the parishes of Fisherton-de-la-Mere and Wily, in the sessional division of Warminster.

Under the provisions of the above Act, the representation of the boroughs of Cricklade, Calne, Chippenham, Devizes, Malmesbury, Marlborough, Westbury and Wilton were merged into that of the county. Salisbury now returns only one member, and its boundary was enlarged.

MEMBERS OF PARLIAMENT FOR THE COUNTY.

Eastern or Devizes Division, Basil Edward Peto esq. Kirby house, Hungerford; & Junior Carlton club S W, London
 Northern or Cricklade Division, Richard Cornthwaite Lambert esq. J.P. Royston, West Heath avenue, Hampstead N W; National Liberal club S W & Eighty club E C, London
 North-Western or Chippenham Division, George John Edmund de Beauvoir Terrell esq. Avon house, Chippenham; 3rd Albion street, Hyde park W; Carlton club S W & Royal Thames Yacht club W, London
 Southern or Wilton Division, Charles Bathurst esq. M.A., F.C.S., J.P. Lydney Park, Gloucestershire; 60 Denbigh street, Pimlico S W; Carlton & Oxford & Cambridge University clubs S W & Burling on Fine Arts club W, London
 Western or Westbury Division, Hon. Geoffrey Howard, Naworth castle, Carlisle; & 1 Palace green, Kensington W & Brooks's club S W & Bachelors' club W, London

MILITARY.

The troops in this county are in the Southern Command. Salisbury is the head quarters of the Administrative Staff of the Southern Command. Full particulars are given at p. 191

General Officer Commanding-in-Chief, Lieut.-Gen. Sir H. L. Smith-Dorrien K.C.B., D.S.O., A.D.C

Devizes is the depot of Regimental District No. 62, the Duke of Edinburgh's (Wiltshire Regiment), which is comprised of the 1st Battalion (62nd Foot), 2nd Battalion (99th Foot), & the 3rd Special Reserve Battalion, the latter having their head quarters at Devizes. Full particulars will be found at p. 93

TERRITORIAL FORCE.

Wiltshire Territorial Force Association.

President, Col. the Marquess of Lansdowne K.G., P.C., G.C.S.I., G.C.I.E., G.C.M.G. Royal Wilts Yeomanry (Lord Lieutenant)

Chairman, Lieut.-Col. the Earl of Radnor T.D. 4th Batt. Wilts Regiment

Vice-Chairman, J. Leaf esq. J.P

Military Members.

Major C. S. Awdry, Royal Wilts Yeomanry
 Capt. J. M. Benett-Stanford, 1st South Western Mounted Brigade Transport & Supply Column A.S.C
 Lieut.-Col. H. Bevir V.D. late 4th Batt. Wilts Regt
 Col. T. C. P. Calley C.B., M.V.O. Brig.-Com. London Mounted Brigade
 Col. C. E. H. Colston V.D. late 4th Batt. Wilts Regt
 Col. the Marquess of Lansdowne K.G., P.C., G.C.S.I., G.C.I.E., G.C.M.G. Royal Wilts Yeomanry (president)
 Capt. E. A. Mackay, 4th Batt. Wilts Regt
 Lieut.-Col. H. J. Mackay M.B., T.D. 1st South Western Mounted Brigade Field Ambulance R.A.M.C. (T.F)
 Lieut.-Col. G. L. Palmer T.D. Royal Wilts Yeomanry
 Lieut.-Col. Earl of Radnor T.D. 4th Batt. Wilts Regt. (chairman)
 Major A. J. Randell V.D. 4th Batt. Wilts Regt
 Capt. F. G. Wright, Works Co. Wilts (Fortress) R.E

Representative Members.

County Council.

J. Crosby esq
 F. P. Goddard esq D.L., J.P
 C. N. P. Phipps esq. D.L., J.P

Lieut.-Col. W. W. Turnor late 4th Batt. W. Yorks Regt
 E. G. Warren esq

Co-opted Members.

Lt.-Col. E. H. Belford-Pim, 3rd Wessex Brig. R.F.A
 F. Fricker esq
 Lieut.-Col. C. E. Lang
 H. Leaf esq. (vice-chairman)

Lieut. Col. A. D. Neeld bart. C.B., M.V.O
 Col. Duke of Somerset, 4th Batt. Wilts Regt
 C. J. Woodrow esq

Secretary, Col. W. B. Fletcher, 63 Fore street, Trowbridge

Units administered by the Association.

Yeomanry.

Royal Wiltshire

Royal Artillery.

Wiltshire Battery 3rd Wessex Brigade R.F.A
 3rd Wessex Ammunition Column R.F.A

Royal Engineers.

Wiltshire Fortress

Infantry.

4th Battalion Wiltshire Regiment

Army Service Corps.

1st South Western Mounted Brigade Transport & Supply Column

Royal Army Medical Corps.

1st South Western Mounted Brigade Field Ambulance

YEOMANRY.

Royal Wiltshire (Prince of Wales's Own Royal Regiment); head quarters, The Butts, London road, Chippenham. Commanding, Lt.-Col. G. L. Palmer; Adjutant, Capt. B. Ritchie; Hon. Capt. T. H. Deacon; Quarter Master, Hon. Lieut. A. Lawrence; Medical Officer, Surg.-Major O. C. Maurice; Veterinary Officer, Lieut. E. E. Seldon M.R.C.V.S.; Chaplain, Rev. W. L. Waugh M.A. (T.F)
 Squadrons—A, Major Lord A. Thynne M.P. commanding; Major U. S. Thynne, second in command, Warminster; Marlborough Troop, Lieut. Bruce Lamb, commanding, Marlborough; Salisbury Troop, Capt. W. H. Fuller, commanding, Salisbury; Warminster Troop, , commanding, Warminster. B, Major C. S. Awdry, commanding, Chirton; Devizes Troop, Capt. E. Richardson Cox, commanding, Devizes; Melksham Troop, Lieut. R. W. Awdry, commanding, Melksham; Trowbridge Troop, Lieut. W. H. Mann, commanding, Trowbridge. C, Capt. W. F. Fuller, commanding, Chippenham & Malmesbury. D, Capt. R. A. Poore D.S.O. commanding, 84 The Mall, Swindon

ROYAL FIELD ARTILLERY.

3rd Wessex Brigade; drill hall & offices, Prospect, Swindon. Commanding, Lieut.-Col. E. H. Belford-Pim; Orderly Officer, Lieut. J. C. Cooper; Adjutant, Capt. C. de B. Gidley R.A.; Medical Officer, Lieut. C. P. Woodstock R.A.M.C. (T.F.); Chaplain, Rev. H. R. W. Farrer B.A. (T.F)
 Wiltshire Battery, Drill hall, Prospect, Swindon; Major Earl of Suffolk, commanding; Brigade Sergt.-Major J. Spittle, drill instructor
 3rd Wessex Ammunition Column, Malmesbury; Capt. A. L. Forrester, commanding

ROYAL ENGINEERS.

Wiltshire (Fortress), Works Co.; drill hall, The Park, Swindon; Capt. F. G. Wright, commanding

INFANTRY.

The undermentioned Battalion forms part of the South Western Infantry Brigade.

Head quarters, Silvermead, Taunton.

4th Battalion The Duke of Edinburgh's (Wiltshire Regiment); head quarters, Arch yard, Timbrell street, Trowbridge. Battalion Staff:—Commanding, Lt.-Col. Earl of Radnor; Majors, A. Armstrong & H. H. Willis V.D.; Instructor of Musketry, Hon. Major A. J. Randell V.D.; Adjutant, Capt. H. B. Fisher; Quarter Master, Hon. Major J. D. R. Phillips V.D.; Medical Officer, Surg.-Major & Hon Surg.-Lieut.-Col. H. P. Tayler M.B., T.D.; Chaplains, Rev. E. J. Bodington M.A. (T.F.) & Rev. G. H. G. Goddard B.A. (T.F.)
Companies, A, Lieut. C. F. Hodding, Market house, Salisbury; B, Capt. R. H. Kendle, The Square, Wilton; C, Capt. E. A. Mackay, Fore street, Trowbridge; D, Capt. H. Ashley Phillips, Bath road, Chippenham; E, Capt. & Hon. Major R. J. Randell V.D. 32 St. John street, Devizes; F, Capt. G. E. Vicary, 12 Market place, Warminster; G, Capt. G. R. Blake, Market place, Melksham & St. Margaret, Bradford-on-Avon; H, Capt. D. C. A. Morrison, The Park, Swindon

ARMY SERVICE CORPS.

1st South Western Mounted Brigade Transport & Supply Column, Victoria hall, Tisbury; Capt. J. M. Bennett-Stanford, commanding

ROYAL ARMY MEDICAL CORPS.

1st South Western Mounted Brigade Field Ambulance, 40 New Park street, Devizes. Commanding, Lieut.-Col. H. J. Mackay M.D.; Transport Officer, Hon. Lieut. W. H. R. Alexander

OFFICERS' TRAINING CORPS.

Marlborough college, Marlborough.

1 Battalion of 6 Companies Infantry.

Captains, A. H. Wall (Hon. Major), J. E. S. Tuckett & C. C. Carter

CHAMBER OF AGRICULTURE.

South Wilts, J. T. Woolley, hon. sec. & treasurer, Castle Auction mart, Salisbury

CHAMBERS OF COMMERCE.

Devizes & District, G. W. Pryor, 19 Long st. Devizes, sec
Trowbridge & District, H. J. Porter, president; John Chapman, sec. Town hall, Trowbridge

FAIRS AND MARKETS.

All Cannings, St. Ann's Hill, fair on August 6, for cattle & sheep
Great Bedwyn, pleasure fair on July 26 & 27
Britford, fair for sheep & cattle on August 12
Calne, market day, third monday in every month
Castle Combe, fair on May 4
Chippenham, market, second fri. in every month for cheese & cattle; last fri for cattle; first mon. for fat stock & a corn market every fri
Cricklade, market for fat cattle the third tues. in every month
Devizes, fairs Feb. 14, April 20 & 21 & October 20 & 21, for sheep, cattle, toys & pedlery. Market day thurs. for corn, cattle & pigs & a monthly cheese market. Christmas stock market early in December
Downton, fairs for horses, sheep & cattle on April 23 & Oct. 2
Highworth, fairs on August 13 & October 11, for cattle & hiring. Market every fourth wed
Hindon, fair on October 29
Malmesbury, market, last wed. in every month for cattle
Marlborough, fairs August 22 & Nov. 23 & sats. before & after Old Michaelmas day for hiring servants. Market day sat
Melksham, fairs on July 27, for cattle, sheep & horses. Market, alternate tues. for cattle, sheep & pigs
Pewsey, a feast is held on the monday & tuesday after the sunday nearest to Holy Cross
Purton, fair on fri. after September 19
Ramsbury, fairs on May 14 & October 16 for cattle
Salisbury, fairs on mon. before April 5 & first tues. after October 10; a large sheep fair July 15. Corn market tues.; cattle market every alternate tues
Steeple Langford, fair on October 4, for sheep at "Yarnborough Castle"
Swindon, fairs on second mon. after May 11 & second mon. in December; Statute fairs for hiring servants, first mon. after April 5 & second mon. after September 11. Market every mon. for pitched corn & every second & last mon. for fat cattle
Trowbridge, market days, tues. & sat. & cattle market on alternate tues
Warminster, fairs on April 22, August 11 & October 26; corn market every sat
Westbury, fairs for sheep first tues. in September
Wilton, fairs May 4 for horses & Sept. 12 for cattle & sheep, the latter being one of the largest sheep fairs in the West
Wootton Bassett, fairs on tues. before April 6 & tues. before October 11, mainly for pleasure. Market first wed. in every month for cattle

The following table shows the acreage under each kind of crop, and the number of horses, cattle, sheep and pigs in Wiltshire, as taken from the Agricultural Returns, 1910 :—

CROPS.	ACRES.	LIVE STOCK.	NUMBER.
Wheat	54,553	Horses for agriculture and brood mares ...	20,972
Barley or bere	25,818	Unbroken horses :—	
Oats	49,221	1 year and above	2,552
Rye	1,819	Under 1 year	998
Beans	3,572	Cows and heifers :—	
Peas	838	In milk	63,715
Potatoes	2,467	In calf, but not in milk.....	14,764
Turnips and swedes	35,930	Other cattle :—	
Mangold	9,282	2 years and above	12,096
Cabbage	9,238	1 year and under 2	19,434
Kohl-rabi.....	1,416	Under 1 year	17,372
Rape.....	7,943	Ewes kept for breeding	205,614
Vetches or tares.....	14,785	Other sheep, 1 year and above	75,994
Lucerne	653	Ditto, under 1 year	202,086
Small fruit	150	Sows kept for breeding.....	6,657
Clover, sainfoin and grasses :—		Other pigs	45,756
For hay	46,017		
Not for hay.....	13,921		
Permanent pasture :—			
For hay	163,650		
Not for hay.....	290,125		
Mountain and Heath Land, used for grazing	21,350		
Other crops.....	1,018		
Bare fallow	9,725		
Woods and plantations.....	53,735		

Agricultural Holdings :—

Above 1 and not exceeding 5 acres	1,754
Above 5 and not exceeding 50 acres	2,615
Above 50 and not exceeding 300 acres.....	1,902
Above 300 acres	664
Total	<u>6,935</u>
Total acreage of the administrative county	864,101
Rateable value	£1,668,570

HUNTING.

Foxhoun ls.	
Vale of White Horse (52 couples) (Mr. Fuller's), W. F. Fuller esq. master; J. Thornton esq. sec.; J. Willis, huntsman; C. Richards & E. Goldard, whips; hunting days, tues. thurs. & sat. Kennels, Cricklade	huntsman; H. Ingram & K. Lucas, whips; hunting days, mon. thurs. & sat. Kennels, Wilton, Salisbury
Wilton (36½ couples), Capt. H. A. Cartwright, master; Maj. Arthur Thomas Fisher, sec.; Maurice W. Sweetman,	Wilts, South & West (45½ couples), R. Bower esq. master & huntsman; Richard Eling esq. sec.; J. Stobbart & G. Samways, whips; hunting days, mon. wed. & fri. Kennels, Sutton Veny, near Warminster

WILTS COUNTY COUNCIL

Local Government Act, 1888, 51 & 52 Vic. c. 41.

Under the above Act Wiltshire, after the 1st of April, 1889, for the purposes of the Act, became an administrative county (sec. 46), governed by a County Council, consisting of chairman, aldermen and councillors elected in manner prescribed by the Act (sec. 2).

The chairman, by virtue of his office, is a justice of the peace for the county, without qualification (sec. 46).

The police for the county is under the control of a standing joint committee of the Quarter Sessions and the County Council, appointed as therein mentioned (sec. 9).

The clerk of the peace is appointed by such joint committee, and may be removed by them (sec. 83-2).

The clerk of the peace for the County is also the clerk of the County Council (sec. 83-1).

The administrative business of the County (which would, if this Act had not been passed, have been transacted by the justices) is transacted by the County Council.

The coroners for the county are elected by the County Council.

Meet at Trowbridge.

Chairman, The Marquess of Bath, Longleat, Warminster.

Vice-Chairman, Francis Edward Newman Rogers, Rainscombe park, Oare, Pewsey.

ALDERMEN.

Retire in 1913.

Antrobus Col. Sir Edmund bart. J. P. Amesbury abbey, Salisbury
Fuller Robert Fleetwood J.P. Neston park, Corsham
Gladstone John Evelyn D.L., J.P. Bowden park, Chippenham
Macdonald Rev. Fredk. Wm., M.A. Wishford rectory, Salisbury
Mitchell Arthur Charles J.P. Highgrove, Tetbury, Glos
Morse Levi Lapper J.P. The Croft, Swindon
Philipps Rev. Sir Jas. Erasmus bart. M.A. The Close, Salisbury
Phipps Charles Nicholas Paul D.L., J.P. Chalcot, Westbury
Pinckney Erlysmen J.P. Wraxall lodge, Bradford-on-Avon
 (One Vacancy)

Retire in 1916.

Awdry Charles D.L., J.P. East Lavington manor, Devizes
Burton Samuel Bosden, High street, Highworth
Butler Robert, Stichcombe, Marlborough
Farmer Samuel William J.P. Little Bedwyn, Hungerford
Glendonner Lord, Wilsford house, Salisbury
Goldney Sir John Tankerville J.P. Monks park, Corsham
King John, St. George's cottage, Bromham, Chippenham
Mann William John, Highfield, Trowbridge
Plumbe John, Ashton Field, Cricklade
Thornton James J.P. Conkwell grange, Limpley Stoke, Bath

COUNCILLORS.

Electoral Division.	Names & Addresses.
Amesbury	Cary Coles, Manor house, Winterbourne, Stoke
Bedwyn	The Marquess of Ailesbury, Tottenham house, Savernake Forest, Marlborough
Box	William Littlejohn Philip, Sherbrooke, Box
Bradford	John Moulton J.P. The Hall, Bradford-on-Avon
Bremhill	Lord Fitzmaurice P.C., J.P. Leigh house, Bradford-on-Avon
Brinkworth	Sir Richd. Hungerford Pollen bart. J.P. Rodbourne, Malmesbury
Britford	Thomas John Woodall, Britford, Salisbury
Calne	Frederick William Pinning, Elmfield, Calne
Cannings	Charles Edwd. Hungerford Athol Colston D.L., J.P. Roundway park, Devizes
Chippenham	Charles Robert Stevens, Market place, Chippenham
Collingbourne	Rev. Richard de Crespigny Thelwall, The Vicarage, Burbage, Marlborough
Corsham	Arthur Charles Kinneir, The Laurels, Corsham
Corsley	Henry Theodore Cookson J.P. Sturford Mead, Corsley, Warminster
Cricklade	Henry John Horton, Eisey farm, Latton, Cricklade
Crudwell	Earl of Suffolk & Berkshire J.P. Charlton park, Malmesbury
Devizes	Edward Louis Anstie J.P. Park dale, Devizes
Donhead	Daniel Combes, jun. Dinton, Salisbury

Electoral Division.	Names & Addresses.
Downton	Henry Percy Taunton J.P. Redlynch farm, Salisbury
Enford	Frank Stratton J.P. Manor house, Manningford Bohun, Pewsey
Fisherton	Ernest Geo. Warren, Dog Kennel farm, Clarendon pk. Salisbury
Heytesbury	John Montague Benett-Stanford J.P. Hatch house, Tisbury
Highworth	Herbert Edward Smith J.P. Hill view, Highworth, Swindon
Holt	Rt. Hon. Charles Edward Henry Hobhouse P.C., M.P., J.P. The Ridge, Corsham
Idmiston	Geo. Frank Gay, Porton, Salisbury
Kington	Jacob Selman, Kington Langley, Chippenham
Langley	William Lowther Lysley J.P. Notton, Lacock, Chippenham
Lavington	Thomas William Ferris, Westpark farm, Market Lavington
Malmesbury	Col. William Henry Haydon J.P. Maidford, Norton, Malmesbury
Marlborough	Herbert Leaf J.P. The Green, Marlborough
Melksham	Alfred Stratton, Cray Croft, Melksham
Mere	Arthur Rabbitts White J.P. Charnage, Mere, Wilts
New Sarum, St. Edmund.	Thomas Bowden Bennett, St. Albans, The Avenue, Elm grove, Salisbury
„ St. Martin ...	William Maxwell Hammick J.P. Choristers' square, The Close, Salisbury
„ St. Thomas ...	Sidney Stewart Williams J.P. Harnham house, East Harnham, Salisbury

Electoral Division.	Names & Addresses.	Electoral Division.	Names & Addresses.
North Bradley & Hilperton	William Horace Mann J.P. Farleigh plain, Hinton Charterhouse, Bath	Swindon, West	Samuel Edward Walters, 38 Goddard avenue, Swindon
Pewsey	James Smith Haines, Manor farm, Easton, Pewsey	Tisbury	Walter Richard Shaw-Stewart J.P. Hays, Shaftesbury
Potterne	Robert Henryson Caird J.P. Southbroom house, Devizes	Trowbridge, Middle	Henry Blake J.P. Elmhurst, Hilperton road, Trowbridge
Preshute	Henry Rycroft Giffard J.P. Lock-eridge house, Marlborough	Trowbridge, North	Jacob Usher J.P. Kingston villa, Hilperton road, Trowbridge
Purton	James Hy. Sadler J.P. Lydiard ho. Lydiard Millicent, Swindon	Trowbridge, South	William Walker J.P. Longfield house, Mortimer st. Trowbridge
Ramsbury	(Vacancy)	Warminster	Marquess of Bath J.P. Longleat, Warminster
Sherston	Col. Wyatt William Turnor J.P. Pinkney park, Malmesbury	Westbury	William Henry Laverton D.L., J.P. Leighton, Westbury
Stratton	Alfred Ernest Withy, 34 Regent circus, Swindon	Whiteparish	Robert Michael Hall, Haselmere, East Harnham, Salisbury
Swindon, South	Fitzroy Pleydell Goddard D.L., J.P. The Lawn, Swindon	Whorwellsdown	William Henry Cary J.P. Steeple Ashton manor, Trowbridge
„ North	Hubert John Deacon, Springfield road, Swindon	Wilton	Earl of Pembroke & Montgomery J.P. Wilton house, Salisbury
„ East	James Smith Protheroe, 177 Victoria road, Swindon	Wootton Bassett	George Twine, Greenhill Common farm, Wootton Bassett
„ Kings	Jas. Baker, Yelmacott, Westle-cott road, Swindon	Wroughton	Rev. Preb. William Baker Pitt, Rectory, Lyddington, Swindon
„ Queens	Frederick George Wright, 52 Bath road, Swindon	Wylve	Joseph Carpenter J.P. Manor house, Stratford - sub - Castle, Salisbury

LIST OF THE MEMBERS OF THE COUNTY COUNCIL OF WILTSHIRE ARRANGED ALPHABETICALLY, AND THE ELECTORAL DIVISIONS FOR WHICH THEY RESPECTIVELY SIT.

Name.	Electoral Division.	Name.	Electoral Division.
Ailesbury, Marquess of	Bedwyn	Mann William Horace J.P.	North Bradley & Hilperton
Anstie Edward Louis J.P.	Devizes	Moulton John J.P.	Bradford
Baker J.	Swindon, Kings	Pembroke & Montgomery The Earl of J.P.	Wilton
Bath Marquess of, J.P.	Warminster	Philip W. L.	Box
Benett-Stanford Jn. Montague	Heytesbury	Pinninger F. W.	Calne
Bennett Thomas Bowden J.P.	New Sarum, St. Edmund	Pitt Rev. Prebendary W. B.	Wroughton
Blake Henry J.P.	Trowbridge, Middle	Pollen Sir R. H. bart. J.P.	Brinkworth
Caird Robert H., J.P.	Potterne	Protheroe James Smith.	Swindon, East
Carpenter J., J.P.	Wylve	Sadler J. H., J.P.	Purton
Cary William Henry J.P.	Whorwellsdown	Selman Jacob	Kington
Coles C.	Amesbury	Shaw-Stewart W. R., J.P.	Tisbury
Colston C. E. H. A., D.L., J.P.	Cannings	Smith Herbert Edward J.P.	Highworth
Combes D. jun	Donhead	Stevens C. R.	Chippenham
Cookson H. T., J.P.	Corsley	Stratton A.	Melksham
Deacon H. J.	Swindon, North	Stratton F., J.P.	Enford
Ferris Thomas William	Lavington	Suffolk & Berkshire Earl of J.P.	Crudwell
Fitzmaurice Lord, P.C., J.P.	Bremhill	Taunton H. P., J.P.	Downton
Gay G. F.	Idmiston	Thelwall Rev. R. de C.	Collingbourne
Giffard H. R., J.P.	Preshute	Turnor Col. W. W., J.P.	Sherston
Goddard F. P., D.L., J.P.	Swindon, South	Twine George	Wootton Bassett
Haines J. S.	Pewsey	Usher Jacob J.P.	Trowbridge, North
Hall Robert Michael	Whiteparish	(Vacancy)	Ramsbury
Hammick William M., J.P.	New Sarum, St. Martin	Walker W., J.P.	Trowbridge, South
Haydon Col. William Hy., J.P.	Malmesbury	Walters S. E.	Swindon, West
Hobhouse Rt. Hon. Charles Edwd. Hy. P.C., M.P., J.P.	Holt	Warren Ernest George	Fisherton
Horton H. J.	Cricklade	White A. R., J.P.	Mere
Kinneir A. C.	Corsham	Williams S. S., J.P.	New Sarum, St. Thomas
Laverton W. H., D.L., J.P.	Westbury	Withy A. E.	Stratton
Leaf H., J.P.	Marlborough	Woodall T. J.	Britford
Lysley William Lowther J.P.	Langley	Wright F. G.	Swindon, Queens

Offices, County offices, 71 & 72 Fore street, Trowbridge ; & Marlborough.

OFFICIALS OF THE COUNTY COUNCIL.

Clerk to the County Council, Robert William Merriman, County offices, Trowbridge ; & Marlborough	County Medical Officer of Health, John Tubb-Thomas L.B.C.S.Edin., L.R.C.P.Irel., D.P.H.R.C.P.S.Irel., D.S.M., F.R.San.I., F.R.I.P.H. County offices, Trowbridge
Deputy Clerk to the County Council, W. L. Bown, County offices, Trowbridge	School Medical Officer, Richard Harding Bremridge M.A., M.B., B.Ch.Oxon., D.P.H., M.R.C.S.Eng., L.R.C.P. Lond., B.Sc.Lond. County offices, Trowbridge
Clerk to the Visiting Committee of County Asylum, Guy Wilberforce Jackson, 33 & 34 St. John street, Devizes	County Surveyor, J. G. Powell, County offices, Trowbridge
County Treasurer, Edward Baverstock Merriman, Capital & Counties Bank, Trowbridge	

County Accountant, Thomas A. Dring, County offices, Trowbridge
 Director of Education, William Pullinger M.A. County offices, Trowbridge
 Assistant Director, Chas. Henry Corbett, County offices, Trowbridge
 County Analyst, Bernard Dyer B.Sc., F.C.S., F.I.C. 17 Great Tower street, London E C
 District Agricultural Analyst, John May Herbert Munro M.B.C.S.E., L.R.C.P.Lond. 12 Grosvenor place, Bath
 County Land Agent, Andrew Boa, 54 Stallard street, Trowbridge
 Coroners, North Wilts, William Livesey Forrester, Malmesbury; Mid Wilts, Frederick A. P. Sylvester, Wicker hill, Trowbridge; South Wilts, William James Trethowan, Crown chambers, Salisbury; Devizes district, Geo. Swithin Adeo Waylen L.R.C.P. Lond. 41 Long street, Devizes
 Coroner for Corsham Liberty, Isaac James, Pickwick rd. Corsham
 Inspectors of Weights & Measures, Northern district, Sam Smith, Hillsboro', Goddard avenue, Swindon; Southern district, Frank Beardsley, 69 Castle road, Salisbury
 Controller of Local Taxation Licences, Thomas Mullin, 68 Fore street, Trowbridge
 Inspector under the Diseases of Animals Act, 1894, Chief Inspector, the Chief Constable; inspectors, the Superintendents of Police

Veterinary Inspectors, Thos. Bazley M.B.C.V.S. Staverton, Trowbridge; John McKerlie M.B.C.V.S. High st. Hungerford; W. T. D. Broad, Marlborough; Isaac James M.B.C.V.S. Pickwick road, Corsham; Edward Langford M.B.C.V.S. Shaftesbury; Edward Lawrence M.B.C.V.S. Cricklade street, Swindon; George Parr M.B.C.V.S. Catherine street, Salisbury; F. Bazley, Devizes; T. W. W. Hindle M.B.C.V.S. Sunnyside, Gloucester road, Malmesbury
 Assistant Surveyors of Main Roads, Bradford, Devizes & Melksham districts, A. O. Crew, Bradford-on-Avon; Cricklade, Highworth & Swindon districts, Oliver Kimber, Swindon; Long Newton district, W. H. Lintern, Malmesbury; Warminster district, Albert Frank Long M.S.A. 21 East street, Warminster; Amesbury district, John T. Huxham, Amesbury; Pewsey district, John T. Huxham, Amesbury
 Inspectors under the Sale of Food & Drugs Acts, the Inspectors of Weights & Measures & Superintendents of Police
 Inspectors under the Bread Act, 1836, the Inspectors of Weights & Measures
 Inspectors under the Explosives Act, the Superintendents of Police
 Inspectors under the Wilts Coal Bye-Law No. 4, the Inspectors of Weights & Measures & certain Police Officers

JUSTICES OF THE PEACE FOR THE COUNTY

LORD LIEUTENANT AND CUSTOS ROTULORUM.

THE MARQUESS OF LANSDOWNE, K.G. Bowood, Calne; & Lansdowne house, 54 Berkeley square, London W.

CHAIRMEN OF QUARTER SESSIONS.

THE MARQUESS OF BATH, Longleat, Warminster; & 29 Grosvenor square, London W; chairman at Devizes, Marlborough & Warminster.

FRANCIS REYNOLDS YONGE RADCLIFFE esq. K.C., M.A. Manor house, Woodford, Salisbury, chairman at Salisbury.

VICE-CHAIRMEN OF QUARTER SESSIONS.

CHARLES EDWARD HUNGERFORD ATHOL COLSTON esq. Roundway park, Devizes, second chairman at Devizes & Marlborough.

GERALD AUGUSTUS ROBERT FITZGERALD esq. K.C. Bearfield house, Bradford-on-Avon, second chairman at Salisbury.

CHARLES NICHOLAS PAUL PHIPPS esq. Chalcot, Westbury, second chairman at Warminster.

Marked thus * are also Deputy Lieutenants.

- | | |
|---|---|
| <p>Ailesbury Marquess of D.S.O. Cadbury house, Congresbury, Bristol</p> <p>Alcock Charles esq. M.A. Byne ho. Church st. Warminster</p> <p>Alexander Francis esq. Everleigh manor, Marlborough</p> <p>Alexander Col. the Hon. Walter Philip, Church Farm house, Sutton Veny, Warminster</p> <p>Anstie Edward Louis esq. Parkdale, Devizes</p> <p>Anstie George Edmond esq. Dunkirk house, Devizes</p> <p>Antrobus Col. Sir Edmund bart. Amesbury abbey, Salisbury</p> <p>Applegate Frank esq. Woolley Hill ho. Bradford-on-Avon</p> <p>Archer Lieut.-Col. David, Lushill ho. Highworth, Swindon</p> <p>Arkell Thomas esq. Beech Croft, Kingsdown, Stratton St. Margaret, Swindon</p> <p>Arundell Gerald Arthur esq. Wardour castle, Tisbury</p> <p>Atkins Samuel Ralph esq. 17 Elm Grove road, Salisbury</p> <p>*Awdry Charles esq. East Lavington Manor house</p> <p>Awdry Charles Selwyn esq. Hitchambury, Taplow, Maidenhead, Berks</p> <p>Baines Matthew Talbot esq. M.A. Westbrook, Horsham, Sussex</p> <p>Baker Hugh esq. Chedglow manor, Crudwell, Malmesbury</p> <p>Banbury Sir Frederick George bart. M.P. Warneford Place, Highworth, Swindon; & 41 Lowndes street, London S W</p> <p>Bath Marquess of, Longleat, Warminster; & Carlton club, London S W</p> <p>Batten-Pooll Robert Pooll Henry esq. Road manor, Bath</p> <p>Beaufoy Mark Hanbury esq. Coombe house, Shaftesbury</p> <p>Beaven Fredk. Thos. esq. The Retreat, Holt, Trowbridge</p> <p>*Bell William Heward esq. F.G.S. Cleeve house, Seend, Melksham</p> <p>Benett-Stanford Capt. John Montague, Hatch ho. Tisbury</p> <p>Blake Hy. esq. Elmhurst, 45 Hilpeiton road, Trowbridge</p> <p>Blake John Heritage esq. Beechfield, Beanacre, Melksham</p> <p>Blathwayt George William Wynter esq. Melksham house, Melksham</p> <p>Bond Rev. John Edward Gordon, Shapwick vicarage, Blandford, Dorset</p> <p>Bond Richard esq. High street, Wootton Bassett, Swindon</p> <p>Bosanquet Eustace Fulcrand esq. Woodsgate, Pembury, Tunbridge Wells</p> <p>Bradburne Fredk. Ashe esq. Bramshaw lodge, Lyndhurst</p> <p>Bradfield Edward James esq. Oaklands, Boreham road, Warminster</p> <p>Brown Jas. Wyld esq. Eastrop grange, Highworth, Swindon</p> <p>Brudenell-Bruce Lord Charles Frederick, 11 Gloucester terrace, Regent's park, London N W</p> <p>Buckley Major Edward Duncombe Henry</p> <p>Bulley Frederic Pocock esq. Marston hl. Marston Maisey, Fairford (Glos)</p> <p>Burdett Sir Francis bart. 53 Hans place, London S W</p> <p>Bury Lindsay esq. Norton Bavant manor, Warminster</p> <p>Bushe Erasmus esq. The Gordons, Highweek, Newton Abbot, Devon</p> <p>Butler Danl. Wm. esq. Rowdefield farm, Rowde, Devizes</p> <p>Butt Rev. Walter Wm. Arthur M.A. Oakwood, Chepstow</p> <p>Buxton Gerard James esq. Manor house, Tockenham, Wootton Bassett</p> <p>Caillard Sir Vincent Henry Penalver, Wingfield house, Trowbridge</p> <p>Caird Robert Henryson esq. Southbroom house, Devizes</p> <p>Calley Col. Thomas Charles Pleydell C.B., M.V.O. Burderop park, Swindon</p> | <p>Carpenter Joseph esq. Manor house, Stratford-sub-Castle, Salisbury</p> <p>Cary Wm. Henry esq. Steeple Ashton manor, Trowbridge</p> <p>Chaloner Col. Richard Godolphin Walmesley M.P. Guisborough hall, Guisborough, Yorks; & 3 Lennox gdns. London S W</p> <p>Churchward George Jackson esq. Newburn ho. Swindon</p> <p>Clutterbuck Edmund Henry esq. B.A. Hardenhuish park, Chippenham</p> <p>Clutterbuck Col. Hugh Frank V.D. Dicketts Gastard, Corsham</p> <p>Cochrane Blair Onslow esq. Oakleigh, St. John's Park, Ryde, I. of W</p> <p>Coddington Col. Hamelin Charles, The Dragon house, Washford, Taunton, Somerset</p> <p>Coleman Walter Thomlinson esq. Langley Fitzurse, Chippenham</p> <p>Coles John Coles esq. 25 Market place, Chippenham</p> <p>*Colston Charles Edward Hungerford Athole esq. Roundway park, Devizes</p> <p>Colston Capt. Edward Murray M.V.O. Roundway park, Devizes</p> <p>Cookson Hy. Theodore esq. Sturford mead, Corsley, Warminster</p> <p>Coote Sir Eyre, West park, Rockbourne, Salisbury</p> <p>Cotes Maj. Arthur, Rowden house, Chippenham Without</p> <p>Coward Edward esq. Roundway, Devizes</p> <p>Cowley Earl, Cold Overton hall, Oakham</p> <p>Cox Eustace Richardson esq. South Wraxall manor, Bradford-on-Avon</p> <p>Cunningham Sir Alexander Frederick Douglas K.C.I.E</p> <p>Davies Byam Martin esq. Corsley house, Warminster</p> <p>Devenish Matthew Henry Whitty esq. Little Durnford house, Salisbury</p> <p>Dodd George Ashley esq. Godinton, Ashford, Kent</p> <p>du Boulay Capt. Ernest de Vismes, Belknap, St. John's Park, Ryde, I. of W</p> <p>Dudley-Scott Henry esq. Urchfont manor, Market Lavington</p> <p>Dunne Arthur Mountjoy esq. Highlands, Calne</p> <p>Dunston Frederick Warburton esq. M.A. Burltons, Donhead St. Mary, Salisbury</p> <p>*Estcourt Lord, Estcourt house, Tetbury</p> <p>Eyre George Edward Briscoe esq. Warrens, Lyndhurst</p> <p>Eyre-Matcham Geo. Hy. esq. Newhouse, Redlynch, Salisbury</p> <p>Farmer Samuel William esq. Little Bedwyn, Manor house, Hungerford, Berks</p> <p>FitzGerald Gerald Augustus Robert esq. K.C. Bearfield house, Bradford-on-Avon</p> <p>Fitzmaurice Lord P.C. Leigh house, Bradford-on-Avon; & Brooks's club, London S W</p> <p>Fletcher George Hamilton esq. Leweston manor, Sherborne, Dorset</p> <p>Forster Lt.-Col. Thomas Henry Burton, Manor house, Holt, Trowbridge</p> <p>Fort Capt. George Hounsom, Alderbury house, Salisbury</p> <p>Fowle William Hugh esq. B.A. Chute Forest house, Chute Forest, Andover</p> <p>Fuller George Pargiter esq. Neston park, Corsham</p> <p>Fuller Sir John Michael Fleetwood bart. 47 Rutland gate, London S W</p> <p>Fuller Robert Fleetwood esq. Neston park, Corsham</p> <p>Gantlett Wm. Roger esq. Manor farm, Burford, Glos</p> |
|---|---|

FREE LIBRARIES

- Garton James William esq. Clarendon park, Salisbury
 Gauntlett William Bowle esq. Brunton, Collingbourne
 Kingston, Marlborough
 Giffard Hy. Rycroft esq. Lockeridge house, Marlborough
 *Gladstone John Evelyn esq. M.A. Bowden park,
 Chippenham
 Glenconner Lord, Wilsford manor, Salisbury; & 34
 Queen Anne's gate, London S W
 *Goddard Fitzroy Pleydell esq. The Lawn, Swindon
 Goldney Frederick Hastings esq. Beechfield, Pickwick,
 Corsham
 *Goldney Sir Gabriel Prior bart. C.B., C.V.O. Derriads,
 Chippenham
 Goldney Sir John Tankerville, Monks park, Corsham
 Good Col. Henry Norton Butler, The Abbey, Sutton
 Courtenay, Abingdon
 Gordon George Henry esq. Wincombe park, Shaftesbury
 *Gouldsmith Capt. Jesse Devenish, Ashton house, Ashton
 Keynes, Swindon
 Grant-Meek Alexander esq. B.A. Hillworth ho. Devizes
 Grove Sir Walt. Jn. bart. Sedgehill manor, Shaftesbury
 Gwatkin Joshua Reynolds Gascoigne esq. M.A. The
 Manor house, Potterne
 Haden Joseph Poynton esq
 Haden William Nelson esq. Homefield house, 26 Polebarn
 road, Trowbridge
 Hammick William Maxwell esq. 52 The Close, Salisbury
 Hanbury Edgar esq. Paxton Hill house, St. Neots, Hunts
 Harris Herbert James esq. Bowden, Lacock, Chippenham
 Harris John Mitchell esq
 Hay-Drummond Arthur William Henry esq
 Haydon Colonel William Henry R.E. (ret.), Maidford
 house, Norton, Malmesbury
 Helme Col. Sir George Coope K.C.B., C.M.G. Rowden
 Down house, Chippenham
 Hewlett Maurice Henry esq. The Old Rectory, Broad
 Chalke, Salisbury
 Hickman Rev. William M.A. The Poplars, Maidenhead
 Thicket
 Hill James Ledger esq. Combe gro. Monkton Combe, Bath
 Hinwood Thomas Lot esq. 2 Ferndale ter. Malmesbury
 Hoare Sir Henry Hugh Arthur bart. Stourhead, Mere,
 Wincanton, Somerset
 Hobhouse Rt. Hon. Charles Edward Henry esq. M.P.
 The Ridge, Corsham; & Brooks's club, London S W
 Hobhouse Sir Charles Parry bart. Monkton Farleigh
 Manor house, Bradford-on-Avon
 Holloway Henry Thomas esq. Manor house, West
 Lavington, Littleton Panell
 Hooley Ernest Terah esq. Risley hall, Derby
 Horton James esq. Rabson manor, Winterbourne Bassett,
 Swindon
 Hussey-Freke Ambrose Raufe Eyre esq. The Cottage,
 Goodwood, Chichester, Sussex
 Hussey-Freke Denis James esq
 Islington Lord P.C., K.C.M.G. Hartham park, Pickwick,
 Corsham
 James His Honor Judge Arthur Gwynne, 7 Cavendish
 crescent, Bath
 Jenner Capt. Leopold Christian Duncan, The Manor
 house, Avebury, Marlborough
 Jervoise Francis Henry Tristram esq. The Grange, Her-
 riard, Basingstoke
 Keir William Ingram esq. The Limes, Melksham
 King Walter Edward esq. Donhead lodge, Salisbury
 Knatchbull Edward Wadham esq. Winsley Manor house,
 Bradford-on-Avon
 Knowles George esq. M.A. Stockton house, Codford St.
 Mary, Bath
 Knox Geo. esq. Brooklyn house, Semington, Trowbridge
 Lang Col. Charles Edward, West Stowell house, Pewsey
 Lansdowne Marquess of K.G., P.C., G.C.S.I., G.C.I.E.,
 G.C.M.G., D.C.L. Bowood, Calne; & Lansdowne house,
 54 Berkeley square, London W
 Laverton Frdk. Wm. esq. Danes Lye, Bratton, Westbury
 *Laverton William Henry esq. Leighton ho. Westbury
 Lawrence William Frederic esq. M.A. Cowesfield house,
 Whiteparish, Salisbury
 Leaf Herbert esq. M.A. The Green, Marlborough
 Lee William Blackstone esq. Nordley, Chantry, Frome
 Lockwood William Robert Percival esq
 *Long Right Hon. Walter Hume M.P., LL.D., F.R.S.
 Rood Ashton, Trowbridge; & 65 Eaton sq. London SW
 Lovibond Joseph Williams esq. Pleasaunce, Wilsford,
 Salisbury
 *Luce Charles Richard esq. Halcombe, Malmesbury
 Luce William Hollis esq. The Knoll, Malmesbury
 *Ludlow Lord, Lamport hall, Northampton; & 27
 Portland place, London W
 Lysley William Lowther esq. Lacock, Chippenham
 Mackay Lieut.-Col. James, Seend Manor house, Melksham
 Mackay William esq. 28 Polebarn road, Trowbridge
 McMinnies William esq
 Macquoid Percy Thomas esq. R.I. Staplefield grange,
 Crawley, Sussex
 Magrath Col. John Richard R.A., F.R.G.S. Bann-aboo,
 near Wexford, Ireland
 Mallinson Edward esq. Woodleigh, Bradford-on-Avon
 Mann William Horace esq. Farleigh Plain house, Hinton
 Charterhouse, Bath
 Maudslay Chas. Edmund esq. Teffont manor, Salisbury
 Maurice James Blake esq. M.D. Lloran house, High st.
 Marlborough
 Meade The Hon. & Rev. Canon Sidney, Frankleigh
 house, Bradford-on-Avon
 Medicott Hy. Edmondstone esq. M.A. Sandfield, Potterne
 Meredith-Brown Meredith esq. Hullavington house,
 Chippenham
 Methuen Field-Marshal Lord G.C.B., G.C.V.O., C.M.G.
 Corsham court, Corsham; & Travellers' club, London
 S W
 Miles Col. Charles Napier C.B., M.V.O. Ingelburne
 manor, Malmesbury
 Miller Sir John Alexander bart. Heywood house, Hey-
 wood, Westbury
 Miller Thomas Butt esq. Manor house, Cricklade
 Mitchell Arthur Charles esq. Highgrove, Tetbury, Glos
 Mitchell William Rowland esq. Seaborough court, Crew-
 kerne, Somerset
 Morley Chas. esq. Shockerwick house, Box, Chippenham
 Morres Capt. Elliot Hody R.M. 421 West Adam street,
 Los Angeles, California, U.S.A
 Morrison Hugh esq. Fonthill, Tisbury
 Morrison Jas. esq. Ardle bank, Kingsbury st. Marlboro'
 Morrison-Bell Sir Charles William bart. Otterburn hall,
 Otterburn, Northumberland
 Morse Levi Lapper esq. The Croft, Swindon
 Moulton John esq. The Hall, Bradford-on-Avon
 Neale Edgar esq. High street, Chippenham
 Neeld Lieut.-Col. Sir Audley Dallas bart. C.B., M.V.O.
 Grittleton house, Chippenham
 *Nelson Earl, Trafalgar house, Salisbury; & Carlton
 club, London S W
 Newall Arthur esq. Fisherton-de-la-Mere ho. Wylve, Bath
 Northey George Edward esq. Cheney court, Box
 Nuth Arthur esq. Lower house, Everleigh, Marlborough
 *Onslow Sir William Wallace Rhoderic bart. Hengar,
 St. Tudy, Cornwall
 Palaret Hy. Hamilton esq. Norton court, Pensford, Bristol
 Palmer George Llewellyn esq. Lackham house, Lacock,
 Chippenham
 Pelly Sir Harold bart. Thorngrove, Gillingham, Dorset
 Pembroke & Montgomery The Earl of P.C., G.C.V.O. Wil-
 ton house, Salisbury; & Carlton & Marlborough clubs
 S W & Constitutional club W C, London
 Pender Sir James bart. Donhead house, Salisbury
 Penruddocke Charles esq. Compton park, Salisbury
 Philip Wm. Littlejohn esq. Sherbrooke, Box, Chippenham
 *Phipps Charles Nicholas Paul esq. Chalcot, Westbury
 Pinckney Erlysmen esq. M.A. Wraxall lodge, Bradford-
 on-Avon
 Pinckney Erlysmen Charles esq. Duckmead, Bradford-
 on-Avon
 Pleydell-Bouverie The Hon. & Rev. Canon Bertrand
 M.A. The Grange, All Cannings, Devizes
 Pleydell-Bouverie Edward Oliver esq. The Old house,
 Market Lavington
 Pollen Charles John Hungerford esq. Rodbourne house,
 Malmesbury
 Pollen Sir Richard Hungerford bart. The Cleeve, Rod-
 bourne, Malmesbury
 Pollen Richard Hungerford esq. Rodbourne, Malmesbury
 Poore Vice-Adml. Sir Richard bart. K.C.B., C.V.O.
 Winsley Corner, Bradford-on-Avon
 Poore Major Robert, Old Lodge, Salisbury
 Porter Edwd. Eudymion esq. M.A. East hl. Rodden, Frome
 Pritchard Ernest esq. Wood Hill park, Cliffe Pypard,
 Swindon
 Prodggers Herbert esq. Kington house, Kington St.
 Michael, Chippenham
 Radcliffe Francis Reynolds Yonge esq. K.C. Lower
 Woodford, Salisbury
 Radnor Earl of, Longford castle, Salisbury; & Carlton
 & St. Stephen's clubs S W, London
 Randolph Jsph. Randolph esq. Eastcourt ho. Malmesbury
 Redman Thomas Edward esq. The Knoll, Shawford,
 Winchester
 Rendall Francis Shuttleworth esq. Brigmerston house,
 Milston, Salisbury
 Reynolds William esq. The Square, Swindon
 Rich Sir Charles Hy. Stuart bart. The Castle, Devizes
 Rogers Fras. Edwd. Newman esq. Rainscombe ho. Pewsey
 Rooke Alexander Beaumont esq. The Ivy, Chippenham

- Bumboll Charles Frederick esq. M D. Lowbourne house, Melksham
 Rutter Francis Burchett esq. M.D. Dewes house, Mere, Wincanton, Somerset
 Sadler James Henry esq. Lydiard house, Swindon
 St. Aldwyn Viscount P.C. Coln St. Aldwyn, Fairford, Glos.; & 81 Eaton place, London S W
 *Schomburg Edmund Clerke esq. Seend ho. Melksham
 Seymour Charles Read esq. Inholmes, Hartley Wintney, Winchfield, Hants
 Shaw-Stewart Walter Richard esq. Hays, Sedgemoor, Shaftesbury, Dorset
 Skinner Maj. Charles Lancelot Andrewes, 57 Eccleston square, London S W
 Sloper Gerard Orby esq
 Smith Henry Herbert esq
 Smith Herbert Edward esq. Westrop terrace, Highworth, Swindon
 Smith-Barry James Hugh esq. Stowell park, Pewsey Somerset Duke of, Maiden Bradley house, Bath; & 35 Grosvenor square, London W
 Southey Captain Arthur Howard, Eastleigh court, Bishopstrow, Warminster
 Spicer Capt. John Edmund Philip, Spye park, Chippenham
 Stancomb Arthur Perkins esq. Woodlands, 49 Hilperton road, Trowbridge
 *Stancomb John Fredk. esq. M.A. Shaw ho. Melksham
 Stancomb William esq. M.A. Blounts court, Potterne
 Standerwick Thomas esq. Yewglen house, Mere, Wincanton, Somerset
 Stephens Henry Charles esq. F.G.S. Cholderton lodge, near Salisbury
 Stothert Percy Kendall esq. Woolley grange, Bradford-on-Avon
 Stratton Alfred esq. Cray croft, Melksham
 Stratton Frank esq. Manor house, Manningford Bohun, Pewsey
 Suffolk & Berkshire The Earl of, Charlton park, Malmesbury; & 13 Rutland court, London S W
 Swayne John Montague esq
 Talbot Charles Henry esq. Lacock abbey, Chippenham
 Taunton Henry Percy esq. Redlynch, Salisbury
 Temple Grenville Newton esq
 Thornton James, Conkwell grange, Limpley Stoke, Bath
 Treacher William Bolland esq. Blacklands, Calne
 Treplin Ernest Charles esq. Orchard Portman house, near Taunton
 Tristram Capt. Lancelot Shute Barrington, Chisledon house, Swindon
 Troyte-Bullock Capt. Edward George, Silton lodge, Dorset
 Troyte-Chafyn-Grove George esq. North Coker ho. Yeovil
 Tryon Capt. Henry William
 Turnor Lieut.-Col. Wyatt Wm. Pinkney park, Malmesbury
 Usher Jacob esq. Kingston vil. 29 Hilperton rd. Trowbridge
 Waldron George Lovegrove esq. Eastridge, Ramsbury, Hungerford, Berks
 Walker William esq. 136 Mortimer street, Trowbridge
 Wallington Edward William esq. C.V.O., C.M.G. Buckingham palace, London S W
 Walmesley John esq. Lucknam, Colerne, Chippenham
 Ward John Edward esq. Red lodge, Purton, Swindon
 Ward Col. Michael Foster V.D., F.R.A.S., F.R.M.S. Upton park, Slough
 Warner Rt. Chas. esq. Eversley ho. Oaksey, Malmesbury
 Warrington Sir Thomas Rolls M.A. Clyffe hall, Market Lavington
 Watney Vernon James esq. M.A., F.S.A. Cornbury park, Charlbury, Oxon
 Webb William Alexander esq. 30 North street, Calne
 Whitaker John Saffery esq. The Yew Trees, Bratton, Westbury
 White Arthur Rabbitts esq. Charnage, Mere, Wincanton, Somerset
 White John esq. Glencairn, Silver st. Wilton, Salisbury
 Williams Sidney Stewart esq. Harnham house, Downton road, Salisbury
 Willis Frederick Roper esq. The Cedars, 48 Hilperton road, Trowbridge
 Wilson Vice-Admiral William, Manor house, Cliffe Pypard, Swindon
 Woodman Henry Deacon esq. 20 Bath road, Reading
 Wright Capt. Fredk. Geo. Toynton, 52 Bath rd. Swindon
 *Wyndham William esq. B.A. Dinton house, Salisbury
 Wyndham William esq. jun. Dinton house, Salisbury
 Yatman William Hamilton esq. M.A. St. George's, West Cliff gardens, Bournemouth
- The Mayors of the several municipal boroughs of Calne, Chippenham, Devizes, Malmesbury, Marlborough, Salisbury, Swindon & Wilton & the Chairmen of the Urban District Councils of Bradford-on-Avon, Melksham, Trowbridge, Warminster & Westbury, also the Chairmen of the Rural District Councils of Amesbury, Bradford-on-Avon, Calne, Chippenham, Cricklade & Wootton Bassett, Devizes, Highworth, Malmesbury, Marlborough, Melksham, Mere, Pewsey, Ramsbury, Salisbury, Tisbury, Warminster, Westbury & Whorwellsdown & Wilton are all ex-officio justices of the peace

Clerk of the Peace & Clerk to the Lieutenancy, Robert William Merriman, Silverless street, Marlborough.

COUNTY CONSTABULARY.

HEAD QUARTERS, DEVIZES.

Chief Constable, Captain Höel Llewellyn D.S.O. Martinslade, Seend, Melksham.

Superintendent & Deputy Chief Constable, Thomas James Robinson, Swindon.

Superintendent & Chief Clerk, Robert J. Buchanan.

The force consists of a chief constable & deputy, 9 supts., 14 inspectors, 31 sergeants, 1 drill instructor & 193 constables.

Bradford & Trowbridge Division.—Supt. John Moloney, Trowbridge; Inspectors, Archibald Buchanan, Trowbridge; William T. Brooks, Bradford-on-Avon; Jn. Eeles, Melksham

Stations.—Atworth, †Bradford-on-Avon, Broughton Gifford, Hilperton, Holt, †Melksham, Melksham Forest, Monkton Farleigh, Semington, Seend, Southwick, †Trowbridge, Wingfield, Winsley

Chippenham Division.—Supt. Henry William Moore, Chippenham; Inspector, Hubert Waters, Calne; Inspector, Philip C. Winchcombe, Chippenham; Sergt. Robert E. Cruse, Corsham

Stations.—Biddestone, Box, Bremhill, †Calne, Castle Coombe, Cherhill, †Chippenham, Christian Malford, Colerne, *Corsham, Corsham Side, Derry Hill, Grittleton, Hillmarton, Kington St. Michael, Lacock, Langley Burrell, North Wraxall

Devizes Division.—Supt. Albert Hillier, Devizes; Inspector, James Hancock, Devizes

Stations.—Allcannings, Bishops Cannings, Bromham, Chirton, †Devizes, Erchfont, Great Cheverill, Keevil, *Market Lavington, Potterne, Rowde, Sandy Lane, *Steeple Ashton, Stert, Tilshead, Tinhead, West Lavington

Malmesbury Division.—Supt. David Pinnell, Malmesbury

Stations.—Ashton Keynes, Brinkworth, Charlton, Crudwell, Hullavington, Long Newnton, Luckington, *Malmesbury, *Minety, *Sherston, Somerford Magna

Marlborough Division.—Supt. Alexander Mackie, Marlborough; Inspector, Mark Elkins, Ludgershall; Sergeant, James Cripps, Pewsey

Stations.—Aldbourne, *Beckhampton, Bottlesford, Broad Hinton, Burbage, Chute, Collingbourne Ducis, Easton, Enford, Froxfield, Fyfield, *Great Bedwyn,

† Inspectors' Stations.

†Ludgershall, Martin, *Marlborough, *Netheravon, North Tidworth, Oare, Ogbourne St. George, *Pewsey, *Ramsbury, Shalbourne, Upavon

Salisbury Division.—Supt. John Collins, Fisherton; Inspectors, Harry F. Wells, Wilton; Frank Cowdrey, Amesbury

Stations.—*Alderbury, †Amesbury, Bemerton, *Broad Chalk, Burcomb. Bulford, Charlton, Coombe Bissett, *Dinton, *Downton, Durrington, East Harnham, Fisherton Anger, Fovant, Newton Tony, Redlynch, *Shrewton, Stapleford, West Grimstead, Whiteparish, †Wilton, Winterbourne Earls, Winterslow, Woodford

Swindon Division.—Supt. Thomas J. Robinson, Deputy Chief Constable, Swindon; Inspectors, Wm. Giddins, New Swindon; George Millard, Old Swindon; Fredk. Batchelor, Cricklade

Stations.—Bishopstone, Blunsdon, Bradenstoke, Bush-ton, Castle Eaton, Chisledon, †Cricklade, *Gorse Hill, *Highworth, Hook, Kingsdown, Moreton, †New Swindon, *Purton, *Rodbourne Lane, Stratton St. Margaret, †Swindon, Wanborough, *Wootton Bassett, *Wroughton

Tisbury & Mere Division.—Supt. George Ludlow, Tisbury; Inspector, William D. James, Mere

Stations.—Alvediston, Chilmark, *Donhead St. Mary, East Knoyle, Hindon, †Mere, Semley, Stourton, *Tisbury, Tollard Royal

Warminster Division.—Supt. Walter T. Scott; Inspector, Frank Witt, Westbury

Stations.—Chapmanslade, Chittern St. Mary, Codford St. Peter, Corsley, Crockerton, Dilton Marsh, *Heytesbury, *Horningsham, Maiden Bradley, Monkton Deverill, Sutton Veny, *Warminster, Warminster Common, †Westbury, Wylve, Yarnbrook

* Sergeants' Stations.

GEOLOGY OF WILTSHIRE

(Revised to 1907.)

NATURAL HISTORY AND SCIENTIFIC SOCIETIES.—Marlborough College Natural History Society; The College, Marlborough: *Annual Report*. Wiltshire Archæological and Natural History Society; The Museum, Long street, Devizes: *Magazine*. Devizes Literary and Scientific Institution.

MUSEUMS.—Devizes: Museum of the Wiltshire Archæological and Natural History Society; Marlborough: Museum of the Marlborough College Natural History Society; Salisbury: Salisbury and South Wilts Museum, St. Ann's street; The Blackmore Museum, St. Ann's street.

PUBLICATIONS OF THE (GOVERNMENT) GEOLOGICAL SURVEY—(Head-quarters, 23 Jermyn street, S.W.).—(1.) *Coloured Geological Maps—on the scale of one inch to one mile—Old Series*: Sheet 12, Ham, Shalbourn, Buttermere; 13; Chilton Foliat, Membury; 14, Devizes, Marlborough, Westbury, Amesbury [Stonehenge]; 15, Salisbury; 18 [small portion only of S.W. Wilts]; 19, Maiden Bradley, Corsley, Mere; 34, Avebury, Calne, Cricklade, Swindon; 35 [small portion of extreme north of Wilts]. *Maps—New Series*: Sheet 267, Lower and Great Bedwin, Ramsbury, Baydon; 282, Bulford [Salisbury Plain], Devizes; 283, Ludgershall, Tidcombe; 298, Salisbury, Wilton, Amesbury [Stonehenge], Chlmark; 299, West Dean, Winterslow; 314, Downton [Bokerley Ditch, Grim's Ditch.]

These maps are further illustrated by the *Horizontal Sections*, Nos. 14, 59 and 112.

Index Map, scale, four miles to one inch: Wiltshire is contained in Sheet 11 (price 2s. 6d.) of this cheap and very useful map.

(2.) *Books or "Memoirs."*—The Lias of England and Wales (Yorkshire excepted), by H. B. Woodward, 7s. 6d.; The Oolitic Rocks of England (Yorkshire excepted), by H. B. Woodward, 2 vols., 17s. 6d.; The Cretaceous Rocks of Britain, by A. J. Jukes-Browne, 3 vols., 29s.; Geology of the country around Salisbury, by C. Reid, &c., 1s. 3d.; Geology of the country around Ringwood, by C. Reid, &c., 1s.; Geology of East Somerset and the Bristol Coal-Fields, by H. B. Woodward, 18s.; Geology of Parts of Wiltshire and Gloucestershire, by Sir A. C. Ramsay, &c., 8d.; Geology of parts of Berks, Hants and East Wilts, by H. W. Bristow, 3s.; Geology of parts of Oxford, Berks and North-east Wilts, by Hull and Whitaker (out of print); Geology of Devizes, by A. J. Jukes-Browne, 1s.

INTRODUCTION TO GEOLOGY.—For students and for general readers who may require some explanation of the terms used in geology, and some account of the relations of the strata of Wiltshire to those of the surrounding counties and of the rest of Britain, we may perhaps be permitted to mention Harrison's *Textbook of Geology*, fifth edition, 1903, published by Blackie & Son, price 3s. 6d.

The local agents for the sale of all the publications of the Geological Survey are Brown & Co. (Salisbury) Ltd. Salisbury.

LIST OF IMPORTANT BOOKS AND PAPERS (arranged in chronological order) UPON THE GEOLOGY OF WILTSHIRE. *Bibliography*.—See List, by Mr. W. Whitaker, in vol. xiv.,

p. 107, of *Wiltshire Magazine*, of 169 books, papers, &c. upon the Geology of Wiltshire. For Stonehenge and Avebury. see list by W. J. Harrison, of 947 publications, by 732 authors, in vol. xxxii. (for 1901) of the same magazine.

1862. Whitaker, W.—On the Western End of the London Basin, and on the Grey Wethers of Wiltshire. *Q. Journ. Geol. Soc.*, vol. xviii., p. 258.

1865. Blackmore, H. P.—Discovery of Flint Implements at Milford Hill, Salisbury. *Q. Journ. Geol. Soc.*, vol. xxi., p. 250.

1866. Woodward, Dr. H.—On the Oldest British Crab, from the Forest Marble, near Malmesbury. *Q. Journ. Geol. Soc.*, vol. xxii., p. 493.

1870. Stevens, E. T.—Flint Chips: a Guide to Prehistoric Archæology. 8vo. London and Salisbury.

1871. Whitaker, W.—On the Occurrence of the "Chalk Rock," near Salisbury.—*Geol. Mag.*, vol. ix., p. 427.

1880. Petrie, W. M.—Stonehenge: Plans, Descriptions and Theories. 4to. London.

1881. Etheridge, R., and Andrews, Rev. W. R.—Purbeck Beds of Vale of Wardour. *Q. Journ. Geol. Soc.*, vol. xxxvii., p. 246.

1883. Tomes, R. F.—Madreporaria from the Coral Rag and Portland Oolite of Wilts, &c. *Q. Journ. Geol. Soc.*, vol. xxxix., p. 555.

1886. Jones, Prof. T. R.—History of the Sarsens. *Wiltshire Mag.*, vol. xxiii., p. 122; see also *Geol. Mag.* for 1901, pp. 1, 54, 115.

1890. Greenwell, Rev. W.—Recent Researches in Barrows, in Wiltshire, &c. *Archæologia*, vol. lii., p. 1.

1891. Browne, A. J. Jukes-, and Rev. W. R. Andrews.—Lower Cretaceous Series of the Vale of Wardour. *Geol. Mag.*, p. 292.

1895. Woodward, A. S.—Purbeckian Fishes of the Vale of Wardour. *Geol. Mag.*, p. 145.

1896. Hughes, T. McK.—Chipped Flints from the Plateau-Gravel of Salisbury, &c. *Proc. Camb. Phil. Soc.*, vol. ix., p. 120.

1896. Hughes, Prof. T. McK.—Chipped Flints from the Gravels of Salisbury, &c. *Proc. Cambridge Phil. Soc.*, vol. viii., p. 219.

1896. Browne, A. J. Jukes.—The Fossils of the Warminster Greensand. *Geol. Mag.*, p. 261.

1898. Woodward, H.—On a New Species of Brachyurous Crustacean from the Chert Beds (Upper Greensand), Baycliffe, near Maiden Bradley. *Geol. Mag.*, p. 302.

1901. Harrison, W. Jerome.—The Great Stone Monuments of Wiltshire; A Bibliography, &c. of Stonehenge and Avebury. *Wiltshire Magazine*, vol. xxxii., p. 1.

1901. Jukes-Browne, A. J., and J. Scanes.—Upper Greensand and Chloritic Marl of Mere and Maiden Bradley. *Q. Journ. Geol. Soc.*, vol. lvii., p. 96.

- 1901. Winwood, Rev. H. H.—Excursion to the new G.W.R. line from Wootton Bassett to Filton. *Proc. Geol. Assoc.*, vol. xvii., p. 144.
- 1902. Gowland, W.—Recent Excavations at Stonehenge: [Notes on the Rocks by Prof. J. W. Judd]. *Archæologia*, vol. lviii., p. 37.
- 1902. Reynolds, S. H., and A. Vaughan.—Jurassic Strata on Railway between Filton and Wootton Bassett. *Quart. Journ. Geol. Soc.*, vol. lviii., p. 719.
- 1903. Cunnington, W.—Recent find of Palæolithic Flint Instruments at Knowle. *Rept. Brit. Assoc. for 1902*, p. 759.
- 1903. Reid, C.—Palæolithic Gravels of Savernake Forest. 'Man,' p. 55; also *Summary Geol. Survey for 1902*, p. 207.
- 1903. Jukes-Browne, A. J.—The Purbeck Beds of the Vale of Wardour. *Geol. Mag.*, p. 253.
- 1903. Andrews, W. R., &c.—Excursion to Salisbury and the Vale of Wardour. *Proc. Geol. Assoc.*, vol. xviii., p. 146.
- 1905. Davey, E. C.—Fossils of Greensands of Wilts and Berks. *Proc. Bath Nat. Hist. Soc.*, vol. x., p. 412.
- 1906. Lockyer, Sir N. S.—Stonehenge and other British Stone Monuments, Astronomically considered. 8vo. London.

PLEISTOCENE	{	High-level Gravels	15
			Brick-earths	20
			Clay with Flints.....	10
EOCENE	{	Bagshot Sands	50
			London Clay	150
			Reading Beds.....	50
UPPER CRETACEOUS	{	Upper Chalk	800
			Middle Chalk	125
			Lower Chalk	250
			Upper Greensand	150
			Gault	140
LOWER CRETACEOUS	{	Lower Greensand	30
			Wealden Beds.....	30
			Purbeck Beds.....	110
			Portland Beds	100
			Kimmeridge Clay	300
OOLITE	{	Corallian.....	100
			Oxford Clay	500
			Kellaway's Rock	20
			Cornbrash	20
			Forest Marble	60
			Bradford Clay	40
			Great Oolite	200
			Fullers' Earth	100
			Inferior Oolite	25
			Midford Sands	40
LIAS	{	Upper Lias	6
			Middle Lias {	
			Marlstone ...	1
			Marls	20+

Total Thickness.....3,502 feet.

GEOLOGICAL EXCURSIONS.—The *Geologists' Association of London* (Head-quarters, University College, Gower street w c) has conducted trips to Salisbury and the Vale of Wardour (see *Proceedings*, vol. xviii., p. 146); Chippenham, Calne, &c. (vol. xiv., p. 339); Bradford-on Avon, &c. (vol. xiii., p. 125); Swindon (vol. iv., p. 543); Stonehenge, &c. (vol. vii., p. 134), &c.

IN the magazine of the Wiltshire Archæological and Natural History Society (vol. xiv., p. 107) we have a list compiled by Mr. W. Whitaker of 169 papers, &c., by 89 authors, which relate to the geology of Wilts, up to the year 1873. The whole of the surface of this county has been mapped (1856-58: re-mapped, 1900) by the officers of the Government Geological Survey (Messrs. Bristow, Aveline, Hull, Whitaker and Reid); the northern portion of the county is described in a "Survey Memoir," written by Professor Sir A. C. Ramsay (for list of other *Memoirs*, see above). Of local workers we must name Messrs. W. Cunnington, C. Moore, G. P. Scrope, C. J. A. Meyer, T. Codrington, R. N. Mantell, J. C. Pearce, the Rev. P. B. Brodie, W. H. Hudleston, Rev. W. R. Andrews, Dr. H. P. Blackmore, Professors J. Buckman and T. Rupert-Jones; whilst for our knowledge of the fossils we are largely indebted to Drs. Wright, Lycett and Woodward, Professors Morris, E. Forbes, Milne-Edwards, Bell, R. Etheridge, &c. Unfortunately these works are scattered over numerous and expensive scientific publications, as the annual volumes of the Palæontographical Society, the Quarterly Journal of the Geological Society, the "Geological Magazine," the "Wiltshire Magazine" above referred to, &c. Mr. W. H. Hudleston and the Rev. J. F. Blake have written a valuable account of the Corallian rocks, and the latter gentleman has also described the Kimmeridge Clay. The Geologists' Association (head-quarters, University College, Gower street w c) has made several excursions into Wiltshire; details of which are given in the valuable volumes of their "Proceedings."

The recent deposits near Salisbury which contain such interesting traces of the early existence of man have been diligently worked by Dr. H. P. Blackmore and others, and their "finds" are to be seen in the excellent Blackmore Museum at Salisbury, which contains a splendid series of the tools and weapons both of prehistoric man and of modern savage tribes for comparison. The excellent work entitled "Flint Chips," written by Mr. E. T. Stevens, gives a full account of this admirable collection. In the adjoining rooms of the Salisbury and South Wilts Museum there are some fine specimens of local fossils. At Devizes, geological collections may be studied in the admirably arranged and well-managed museum of the Wiltshire Natural History and Archæological Society. At Marlborough College, the School Natural History Society is also doing good work.

TABLE OF THE STRATIFIED ROCKS OF WILTSHIRE.

		Maximum Thickness.
		Feet.
RECENT	{ Alluvium	10
	{ River Gravels.....	30

The rocks which form the county of Wilts belong mainly to the Secondary or Mesozoic formation; they run across the surface of the county in broad irregular bands, which have a general line of direction or *strike* from north-east to south-west: while they incline or slant or *dip* to the south-east; not lying now horizontally as they did when they were originally deposited on some sea-floor, but tilted up towards the north-west, so that the edges of a number of successive rock-beds are visible, forming the irregular surface bands we have mentioned above. As the lowest strata are certainly the oldest or first formed, it follows that those rocks which we find in the north-west of the county, about Bradford-on-Avon, Malmesbury, &c. are of the most remote geological age, for if we try to follow these across the strike in a south-easterly direction, we find that they pass underneath newer beds, which in turn pass under the chalk, while the chalk is itself overlain by the Tertiary strata in the south-east corner of Wilts, on the edge of the New Forest.

In describing the strata we shall commence in the north-west with the oldest beds, and then take the others one by one, in ascending order, finally treating of the alluvial and other surface deposits which occur irregularly over the whole area.

But, first looking broadly over the entire county of Wilts, we note that it may be divided into two regions, whose wide difference in appearance, agriculture and population is entirely owing to geological causes. The first of these areas lies in the north-west, and includes about one-third of the county: it has a level or undulating surface and a south-easterly slope; it is a district of oolitic limestones and clays, and the chalk escarpment forms its south-eastern boundary. The remainder of Wilts—the southern and eastern parts—is mainly formed of chalk, whose breezy downs and long level treeless plateaux have a distinctiveness which instantly reveals to the discerning eye the nature of the rock of which they are composed.

The heights above sea-level of a few points determined by the Ordnance Survey are, Highworth Church, 442 feet; Cricklade Church, 297 feet; Wootton Bassett Church, 424 feet; Christian Malford Church, 187 feet; Chippenham Church, 184 feet; Corsham Church, 303 feet; Warminster Town Hall, 388 feet; Tower on Downton Hill, 445 feet; Salisbury Cathedral, 153 feet.

THE LIAS.—The liassic strata just enter Wiltshire in the extreme west, running up the valley of the Box Brook by Ditcheridge to a little beyond Colerne, Ditcheridge stands on the *Middle Lias*; but the hard band of limestone called the "Rock-bed" is here very thin, while a few feet of blue clay which lie upon it belong to the *Upper Lias*, the liassic beds thus thinning out greatly in this direction. The junction of the Lias clays below with the sands of the Oolite above is marked by wet ground, caused by the springs which are thrown out along the top of the impervious clays.

THE OOLITE.—This great assemblage of strata has received its name from the fact that some of the beds of limestone which it contains have a coarse-grained structure like the roe of a fish: the Oolite consists of an alternation of beds of sandstone, limestone and clay, which, as a whole, attain their maximum development in Gloucestershire, where they form the Cotteswold range. As the Oolitic strata are followed in a south-easterly direction, they become greatly attenuated, as has been shown by Professor Hull; still in Wiltshire they are of a very respectable thickness. Three main groups—Lower, Middle and Upper—can be distinguished in the Oolite, and each of these groups can be still further sub-divided.

I.—LOWER OOLITES.—(1.) *The Midford Sands.* These are transition or passage beds connecting the liassic and the oolitic formations. They contain liassic ammonites, as *A. bifrons*, *A. opalinus*, &c. and oolitic bivalves, as *Hinnites abjectus*, *Trigonia striata*, &c.; as Professor Phillips remarked, “before the liassic life had come to an end, the oolitic life had begun.” The Midford Sands are of a yellow tint, and contain concretionary masses of limestone called “sand-bats;” they occur resting upon the Lias along the sides of the valley of the Box Brook, and are here about 40 feet in thickness.

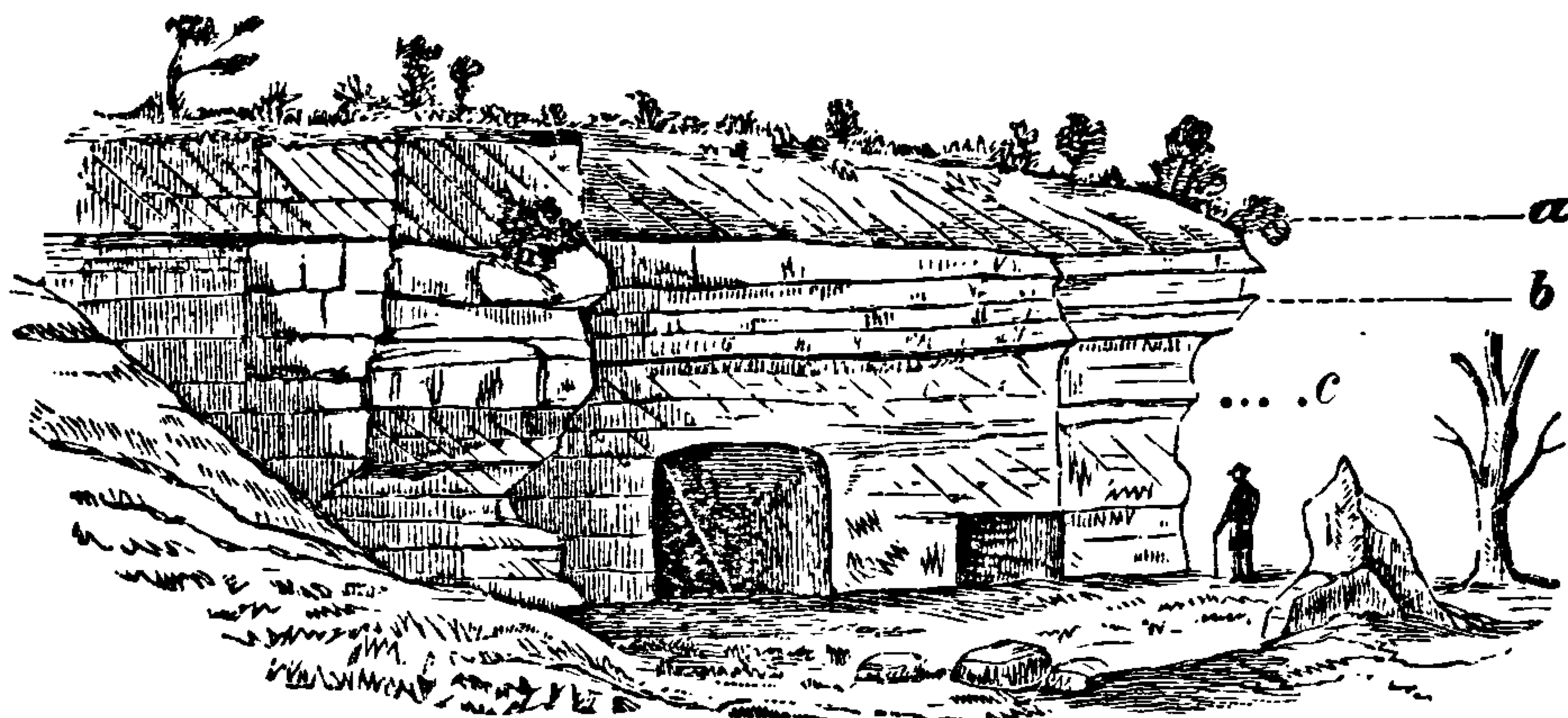
(2.) *Inferior Oolite.*—This is a buff-coloured sandy limestone, under which lies a rubbly bed full of corals. “It occurs at Elmhurst and Upper Shockerwick, and runs up the sides of the Box valley nearly to Slaughterford: from near Box it stretches through Ashley Green to near Bradford.” It is well exposed in the bank of the canal opposite Limpley Stoke, where it is about 25 feet thick. At Limpley Stoke and Beechen Cliff the Inferior Oolite is almost entirely composed of corals, with various species of such shells as *Trigonia*, *Ostrea*, &c. Thus the small portion of this stratum which enters Wilts, possesses neither the thickness nor the qualities which elsewhere (Cotteswolds, Ham Hill, &c.) make it such a valuable building stone.

(3.) *The Fullers’ Earth.*—This is a bed of blue and yellow clay, from 60 to 100 feet thick; in the lower portion it contains bands of limesone, the “Fullers’ Earth Rock.” It can be traced by Bonner Down and Ashley Wood to beyond Slaughterford, and then returns on the opposite side of the valley past Box. The characteristic fossil is a small oyster named *Ostrea acuminata*. The position of the Fullers’ Earth bed is rendered visible at a distance by the way in which the superincumbent beds of Great Oolite have in places slipped down over the clay; the water which issues plentifully at the junction has lessened the adhesion, and produced the catastrophes. The Fullers’ Earth proper is a hydrous silicate of alumina; it is “an unctuous clay, usually of a greenish-brown or greenish-grey colour, sometimes blue: it is opaque, soft, dull, with a greasy feel and an earthy fracture: it yields to the nail and affords a shining streak; it scarcely adheres to the tongue, and falls into a pulpy, impalpable powder when placed in water, without forming a paste with it.” (Bristow.) It occurs in veins from 18 inches to 3 feet in thickness, and was formerly largely dug for fulling at the cloth mills, but it is not now worked.

Combe: it is again exposed in the valley which runs east and west by Great Sherston, and we again find it (this time brought up by a fault) on the east of Tetbury. The thickness of the Great Oolite varies from 100 to 200 feet; the upper beds are blue limestones, weathering white when exposed to the atmosphere, and so hard as to have been largely used for mending the roads; below these come the fine oolitic freestones which furnish such valuable building material. At Corsham the stone is worked underneath higher strata (forest marble) by means of shafts (sometimes 70 feet deep) and tunnels; the underground quarries here are perhaps the largest and best worked in the kingdom. Box Hill yields a stone of a very superior quality as to fineness of texture, called Scallet. “The absence of fossils renders the stone more valuable as a freestone, as it then yields more readily to the saw and to the chisel; when fossils are abundant the stone is best adapted for rough building purposes, such as walls and the foundations of houses.” (H. B. Woodward.) When first removed from the quarry the stone is soft and moist, and easily carved or sawn, but as it dries it hardens and becomes an excellent hard white stone. Of fossils, univalve shells, such as *Nerinea Voltzii*, *Purpuroidea Morrisii*, &c. and many bivalves, as *Trigonia costata*, *Tancredia brevis*, &c., are abundant, especially in the upper limestones.

(5.) *The Forest Marble (with Bradford Clay).*—The strata which own this name occupy a considerable surface area in the north and west of Wiltshire. From Bradford-on-Avon and Corsham (where they are well exposed in the railway cutting), they run northward to Tetbury, and then turning north-east form a tract some 5 or 6 miles wide, on which stand the villages of Ashley, Crudwell and Kemble. The strata are a variable series of shelly limestones, sands and clays, about (see illustration) 60 feet thick near Tetbury, but thickening as they are followed southwards. Near Bradford a thick mass of clay, the *Bradford Clay*, is locally developed in the lower portion of the Forest Marble. It is a pale grey clay about 40 feet thick, containing a little carbonate of lime and enclosing thin slabs of brownish limestone and sandstone; a fossil called the Pear Encrinite (*Apiocrinus rotundus*) is abundant in the Bradford Clay; its fragments are called “coach wheels” by the quarrymen. The large slabs of coarse limestone furnished by the Forest Marble proper, are, according to Professor Buckman, “of great value for forming the sides of piggeries and cattle sheds. The smaller pieces broken up form a very durable material for road-making, and some of the thicker blue-centred slabs are used for building purposes. As a soil the Forest Marble is usually poor, but capable of great improvement by draining and cultivation.” The remains of the oldest known British Crab (*Palæinachus longipes*) were found by Mr. William Bury, in the Forest Marble near Malmesbury.

(6.) *The Cornbrash.*—This is a rubbly, pale-coloured earthy limestone, about 20 feet thick. We can trace it between Trowbridge and Semington, and round Great Chalfield and Atford; from Corsham and Chippenham it runs by Kington St. Michael, Hullavington and Malmesbury to Charlton and Poole Keynes. At Rodborne it is



Quarry at Yatton Keynell, near Corsham,

- a Forest Marble. Fissile shelly oolite, resting obliquely on the Great Oolite; 4 feet.
- b Great Oolite (upper zone). Regularly bedded massive shelly limestone; 7 feet.
- c Great Oolite (lower zone). Shelly oolite, full of false bedding. The upper part coarse; the lower affording very fine building stone, which is followed underground; 16 feet.

(4.) *The Great Oolite.*—This division, which is also known as the *Bath Oolite*, furnishes perhaps the most famous building stone in England. It does not occupy much of the surface in Wiltshire; from near Limpley Stoke and Corsham we can trace it to Yatton Keynell and Castle

quarried for rough building stone. The fossils are numerous, and include *Ammonites Herveyi*, *Avicula echinata*, &c. Numerous villages occur along the outcrop of the Cornbrash, as it is a water-yielding stratum; it furnishes a good corn-growing soil.

II.—MIDDLE OOLITES.—(1.) *The Oxford Clay* (with *Kellaway's Rock*).—This formation consists of blue clay, weathering yellow near the surface, and here attains a thickness of about 500 feet. Near its base is a fossiliferous bed of calcareous sandstone called *Kellaway* or *Kellaway's Rock*, either after the village of the latter name near Chippenham (Woodward), or because it occurred in pits belonging to a man named *Kellaway* (Ramsay). The Oxford Clay extends from Bradley and Melksham to Christian Malford; then between Wootton Bassett and Malmesbury the outcrop is 7 miles in width, and so it continues by Purton Station and Cricklade, towards Castle Eaton; sections are exposed in the cuttings of the Great Western Railway, and in brickyards near Malmesbury and at Minety station. The Oxford Clay forms a stiff, heavy soil, difficult to cultivate and mostly in permanent pasture; the old Forest of Braydon stood on it, and there are still many woods. Of fossils the large flattish oyster-like shell (*Gryphæa dilatata*) is abundant, ammonites and belemnites are also plentiful. In making the railway cutting near Christian Malford, about 1840, many fossils were found, including some new forms of cephalopods, which were described by Dr. J. C. Pearce under the name of *Belemnoteuthis*; even the impressions of their soft parts were wonderfully preserved. Remarkable branches of some coniferous trees from the Oxford Clay of this locality have been figured by Mr. W. Carruthers in the "Geological Magazine;" he there remarks that it would be very desirable if foliage or fruit could also be found.

(2.) *The Coral Rag* or "*Corallian*."—The thick beds of clay we have just described were probably deposited in a moderately deep and tranquil sea. After the accumulation of a great thickness of mud, an elevation of the sea-floor accompanied by a clearing of the waters made the conditions fit for the growth of coral reefs. In the Coral Rag we have a bed of rubbly oolitic limestone, full of the remains of corals and about 20 feet thick: it is accompanied by beds of sand and calcareous sandstones, termed the *Upper* and the *Lower Calcareous Grit*; to the group of strata, as a whole, the name of *Corallian* is now applied. Near Westbury a bed of iron-ore (hydrated peroxide) has been largely worked; it occupies a narrow strip of ground running north and south near the railway station, and the bed of ore is from 11 to 14 feet in thickness. In 1877 there were raised 79,175 tons of iron-ore, valued at £19,784, but in 1879 the amount had fallen to 47,623 tons, valued at £9,525, and in 1900 the iron workings were closed down. The bivalve shell named *Ostrea deltoidea* is a very common fossil here. At Steeple Ashton, many fine corals, such as *Thecosmilia annularis*, are found, mostly on the surface of the ploughed fields; at Seend the *Lower Calcareous Grit* is well exposed where the furnaces for the iron-ore stand. From this point we can follow the beds by Westbrook to Calne, and thence by Hillmarton and Purton to Highworth. At the latter place the total thickness is about 100 feet, and fine sections are exhibited where the beds are quarried for building stone. Spines and plates of a sea-urchin (*Cidaris florigemma*) are very characteristic of the Coral Rag. Physically this Corallian bed forms a ridge or escarpment rising about 100 feet above the plain of Oxford Clay; by its decomposition it produces a light sandy arable soil. At Calne specimens of a new genus of sea-urchin (*Pelanechinus*) which possessed a flexible test have been found by Mr. W. Keeping.

III.—UPPER OOLITES.—(1.) *The Kimmeridge Clay*.—Between Semley, Sedghill and Knoyle Common, we find resting upon the Corallian strata a bed of bluish-shaly clay, about 65 feet thick; we can trace it again on the north-east, between Westbury Station, Worton and Bulkington; it is then overlapped and concealed by newer strata, but we recover it again at Olney Marsh, and find it thickens northward to 300 feet at Swindon, where its outcrop is also broad, occupying all the ground between Swindon on the east and Wootton Bassett and Stratton St. Margaret's on the west. There are large brick-pits in the Kimmeridge Clay at Swindon; here *Ammonites biplex* is common in a bed of sandstone, and limestone nodules occur; *Ostrea deltoidea* is another common fossil. In these pits in 1874 bones of enormous extinct reptiles (*Omosaurus*, &c.) were found, which were extracted and removed with great skill by Mr. W. Davies, of the British Museum, and have since been described by Sir Rich. Owen.

(2.) *The Portland Beds*.—Strata of this age are exposed in three separate areas in Wiltshire. At Chilmark and Tisbury, in the valley of the Nadder, about 12 miles west of Salisbury, there are large quarries in siliceous Portland limestone, of which Salisbury Cathedral and Wilton Abbey were built. At Tisbury about 61 feet of stone are seen in the quarries, and the beds here contain beautiful yellow

crystals of sulphate of barytes (sugar-candy stone). A coral (*Isastræa oblonga*), which has been converted into flint and chert, is also plentiful at Tisbury. In the valley east of Worton and south of Pottern sandy beds of the same age occur. Lastly, in the stone quarries at Swindon we see about 8 feet of yellowish Portland stone, underlaid by sands 25 feet thick; there is also an outlying mass round the village of Bourton.

The Portlandian Beds are a marine shallow-water series indicating an elevation of the sea-bottom towards the close of the Oolite Period.

(3.) *The Purbeck Beds*.—Strata of this age occur at two points only in Wiltshire: at Teffont Evias, Chicks Grove and Chilmark Common slabs of a thin compact limestone are raised for tiling; at Swindon we see in the stone quarries about 10 feet of fresh-water marls and limestones of Purbeck age, which yielded to the diligent researches of Mr. C. Moore, of Bath, more than eighty species of fossils, including teeth of mammals and bones of the oldest true frog, together with fruits and seeds, and such fresh-water shells as *Paludina* and *Bithynia*. The Purbeck strata thus show a continuation of that upheaval of the old sea-floor which we have already noted when describing the Portland Beds, and which finally resulted in the formation of a continent occupying part of what is now the Atlantic Ocean.

THE LOWER CRETACEOUS (OR NEOCOMIAN) FORMATION.—Over the continent just referred to a great river flowed eastwards, the deposits in whose estuary constitute the Hastings Sands and Weald Clay, together known as the "Wealden Series" of Kent, Surrey and Sussex: of the (1) *Wealden Beds* a small outcrop of yellow and red sandy clays has been mapped by the Geological Survey at Catherine Ford on the Nadder and in the Dinton railway-cutting close by.

(2.) *The Lower Greensand*.—The sandy beds of this age are from 25 to 30 feet thick; they commence on the south at Poulshot Green, near to which is an outlier at Seend, where a patch of Lower Greensand rests upon Kimmeridge Clay; here the Lower Greensand contains a rich bed of iron ore, which has been largely worked. The Lower Greensand outcrop broadens between Rowde, Bromham and Bowden Hill, but soon narrows again to a band about a quarter of a mile wide, which can be traced by the dryness of the ground through Blackland, Corton and Swindon Reservoir. At Sands Farm, east of Calne, a bed of very pure and white quartz sand has long been worked, and is carried to great distances for domestic purposes. Fossils are scanty in the Lower Greensand, but the curious shell *Diceras Lonsdalei* has been found. The beds are evidently a marine littoral deposit, and indicate a subsidence.

THE UPPER CRETACEOUS FORMATION.—The lowest division of the cretaceous beds proper is termed (1) the *Gault*. It is a stiff blue clay, full of small spangles of mica, and occasionally it contains calcareous concretions, septaria, and phosphatic nodules; the Gault varies in thickness from 80 to 140 feet, and can be traced continuously, as a band of low ground at the base of the chalk escarpment, from Dilton by Westbury, Coulston, Heddington, Cliffe Pypard and Wroughton, to Wanborough Marsh and Hinton Mill. It is worked for brick-making at several points along this line. The Gault is found along both sides of the Nadder Valley, at Donhead and Sutton Mandeville on the south side, and at Dinton on the north, but is absent at East Knoyle.

(2.) *The Upper Greensand* is in thickness equal to the Gault. It is a grey or brown sand, speckled with green grains, and containing irregular beds of sandstone and chert. From Charlton it passes eastwards by Berwick St. John to Barford St. Martin; the outcrop then turns west by Knoyle, skirting the chalk by Warminster and Westbury and running like a bay into the chalk past Pewsey and Milston to Burbage. From Devizes (where fine sections are exposed in the railway-cutting) the Upper Greensand outcrop narrows greatly through Cherhill, Compton Bassett, Wanborough and Little Hinton. Many echinoderms (sea-urchins) have been found in this formation in the neighbourhood of Warminster.

(3.) *The White Chalk*.—The well-known pure white earthy limestone which we call "Chalk" occupies a larger surface area in Wiltshire than all the other strata in the county put together. From Cranborne Chase in the south it stretches northwards over Salisbury Plain, and then passes north-east by Marlborough; its total thickness is here about 1,100 feet, in which the following sub-divisions can be traced. At the base of the chalk we have a bed

called the *Chloritic Marl*, about 6 feet thick; it is of a pale yellow colour, with green grains of glauconite and phosphatic nodules; next comes the *Chalk Marl* (locally called 'Malm'), or Grey Chalk, about 50 feet thick and rather impervious because clayey; springs issue from the top, but in summer these become so dried up as to be without water for months together; sharks' teeth are common, with *Ammonites varians* and other fossils; upon the Chalk Marl there rest massive beds of grey and of white chalk, distinguished by the presence of the fossil sea-urchin, *Holaster sub-globosus*; these three sub-divisions constitute the *Lower Chalk*. Resting upon the Lower Chalk we have the *Middle Chalk*, or Chalk-without-flints, about 125 feet thick; it is softer than the Upper Chalk, and of a milk-white or creamy tint. The *Upper Chalk*, or Chalk-with-flints, is about 800 feet thick; the layers of flint which mark the planes of bedding form a conspicuous feature in pits in the Upper Chalk, and enable us at once to distinguish it from the beds below. Fossils are common, mostly rounded sea-urchins, such as *Offaster pilula*, *Ciliaris*, *Micraster* and *Galerites*, with remains of sponges and *Ventriculites*.

At the base of the Upper Chalk is a hard bed which Mr. W. Whitaker has named the *Chalk Rock* it is a hard cream-coloured chalk with layers of green nodules, is well jointed, breaks with an even fracture, and rings under the hammer; sections are exposed near the top of the road-cutting on the northern side of the Pewsey Valley, about 4 miles south-south-west of Marlborough, also at Leigh Hill, and on the top of Whitesheet Hill, where the rock-bed is about 3 feet thick. A similar band of hard nodular chalk occurs near the base of the Middle Chalk, and is known as the Melbourn Rock. By means of its fossils the chalk can be further subdivided into "zones," for lists of which see the articles on the Isle of Wight and on Hampshire.

The Chalk forms a bold escarpment facing west and north; in North Wilts "the unequal denudation of the hard and soft chalk forms a striking feature, especially when viewed from the north-west and west. The hard chalk rising abruptly out of the high and broad plateau of the soft chalk, the bare greasy sides and tops of the former contrast strongly with the cultivated plains of the latter; and while the plateau of the Middle Chalk rises and falls in gentle undulations, interspersed with small streams, the Upper Chalk is cut up into numerous ridges and valleys, and is nearly destitute of water." (Aveline.)

The "balks," or "linchets," or terraces which run along the slopes of the chalk escarpment, are probably due to the downwash of soil by rain, although some archaeologists consider them to be marks of soil-cultivation in ancient times.

The Upper Chalk forms a white land, with a scanty covering of soil and a short sweet turf; the beech and box grow well upon it, and it affords pasturage for great flocks of sheep; much of it, however, has of late years been brought under cultivation. The great expanse of this rock, which is about equally divided between Hants and Wilts, forms what Pennant calls the "great central Patria of the chalk," the centre whence all the ranges of this rock traversing our island diverge.

There are many pits or quarries where the chalk is worked to burn into lime. "At Bishopston Down, near Warminster, enormous blocks of crystalline carbonate of lime, one of which weighed 50 cwt., were cut into slabs for mantelpieces. Calcareous spar also occurs in a chalk-quarry at Knook, near Heytesbury, in blocks less both in number and size." (Conybeare.)

At Gherhill, east of Calne, a "White Horse" has been formed by cutting away the turf on the chalk escarpment.

Microscopical examination shows chalk to be composed of the minute shells of animals called foraminifera; it was formed by their slow deposition on the bed of a deep ocean.

TERTIARY PERIOD.—EOCENE FORMATION.—Though the newer beds we are now about to describe rest directly upon the chalk, there really intervenes between the deposition of the two sets of strata a period of time to be reckoned perhaps in millions of years. For we have evidence (in the fossils) that during this interval the whole life of the globe had had time to change: not one species of animal or plant (or at the most but one, a shell known as *Terebratulina striata*) is common to the chalk and to the Eocene beds which rest upon it, and such a complete change in the fauna and flora could only have been accomplished in a vast period of time. The Eocene, or lowest Tertiary, strata of

England lie in two great hollows or basins, viz., the London Basin and the Hampshire Basin; outliers only of the former occur in Wilts, but of the latter the main outcrop enters the south-eastern extremity of the county.

Hampshire Basin.—On each side of the chalk ridge called Dean Hill, about 5 miles south-east of Salisbury, we find a narrow band of (1) the *Reading Beds*—unfossiliferous plastic clays and mottled sands. Upon these rests (2) the *London Clay*, forming the Earldom Woods, Bentley Wood, &c. Then higher still (3) we get the *Bagshot Sands*, forming Hamptworth, Landford and West Wellow Commons, with an outlying patch at Alderbury and West Grinstead. The total thickness of the Eocene strata here is about 250 feet.

London Basin.—Capping the hills round Great and Little Bedwin, outliers composed of the same three divisions of the Lower Eocene strata occur. The *Reading Beds* and *London Clay* are here very thin, not more than 12 to 15 feet each in thickness, so that we are probably close to their original western termination. The Eocene (Tertiary) strata are the newest—the latest formed—of all the regularly-stratified rocks which compose the county of Wilts.

THE DRIFT OR SURFACE DEPOSITS.—In the counties south of the Thames, no clear evidence of glacial action has yet been made out, and it seems probable that this southern district was never overridden by the glaciers or great ice-sheets which during the Glacial Period slowly forced their way over the northern and central parts of England. The brick-earths of the Marlborough Downs, the clay-with-flints often found upon the chalk, and the flint gravel and quartzose gravels which are seen lying on the Oxford Clay are of very dubious and uncertain ages, but they may be—in part at all events—contemporaneous with the boulder-clays and other glacial deposits which occur in similar positions farther north; the gravels and alluvial deposits which border the present streams are, however, of much more recent formation, and form the last or newest of the geological series.

The *Druid Stones*, Sarsens, or Grey Wethers are huge blocks of a siliceous sandstone, which are strewn in great numbers over the surface of the Chalk. The circles of Stonehenge and Avebury are mainly formed of these Sarsen stones; the inner circles at Stonehenge, however, are of greenstone and other igneous rocks, similar, Sir A. C. Ramsay thought, to some of the Silurian rocks of North Wales. The Grey Wethers themselves are probably the relics of a bed of sandstone contained in the *Bagshot Series* (Eocene), which formerly stretched much farther to the west than they do at present.

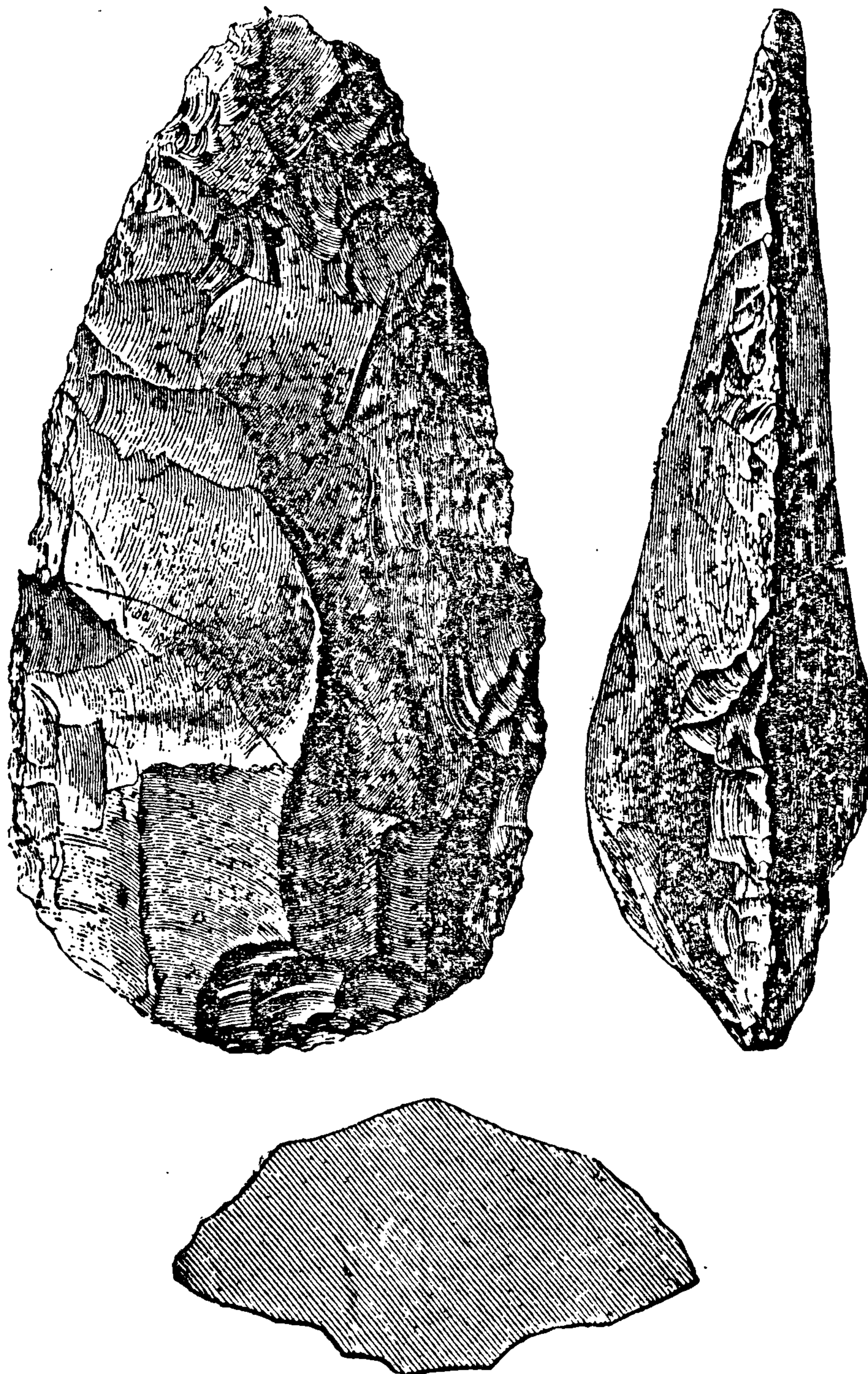
ECONOMIC GEOLOGY.—The following figures (for the year 1909) are extracted from *Mines and Quarries*, a Government publication issued annually. The produce of excavations less than twenty feet in depth is, however, not included. Chalk, 10,620 tons, value £378; clay, 8,170 tons, value £259; gravel and sand, 3,227 tons, value £166; iron ore, 2,322 tons; limestone, 79,712 tons (including 68,203 tons from mines and 11,500 tons from quarries), value £53,514; sandstone, 2,449 tons, value £271; persons employed underground, or inside quarries, 514, above ground, or outside quarries, 157, total 671.

PREHISTORIC MAN.—Wilts is rich indeed in the remains of races of early men of whom no written records exist. The first traces of man's presence in this district consist of certain roughly-chipped flint implements found in old river-gravels on the sides of the valleys of the Avon, Wiley, &c. at Bemerton, Fisherton, Milford Hill, Lake, Ashford, Britford, Downton, &c. These gravel-beds are from 40 to 100 feet above the present level of the rivers, a fact which alone marks their great age, since the rivers have, since their formation, deepened their valleys to that extent. These rough tools belong to Sir John Lubbock's *Palæolithic Stone Age*. Of much later date, and showing marks of great progress, are the elegantly fashioned and skilfully chipped, and sometimes polished, stone implements of the *Neolithic Age*—the celts, chisels, scrapers, arrow-heads, knives, &c., which have been found scattered over or embedded in the surface soil in so many localities in Wiltshire, but more especially at Avebury, Durrington, Everley, Roundway near Devizes, Stonehenge, Upton Lovel, West Kennet, Wilsford and Winterbourn Stoke. In the earth-mounds or barrows—prehistoric burial-places—which stud the Chalk Downs in such numbers, Sir R. C. Hoare found numbers of such objects, which are noted in his magnificent work on

'Ancient Wilts.' All or most of these stone implements were the work of men who lived in this country long before the time of the Romans—of men who were ignorant of the properties of metals.

Then we have the grand megalithic structures of Stonehenge and Avebury, and Silbury Hill, a miniature mountain which covers about 5 acres of ground and rises to a height of 130 feet: these structures, too, have usually been as-

The composition and origin of the great blocks of rock which compose Stonehenge have also been investigated by Prof. N. S. Maskelyne; this eminent petrologist states that the outer circle is composed of "Sarsen stones"—compact quartzose rocks from the Tertiary strata: the "altar-stone" is a grey sandstone or micaceous grit, resembling the Old Red Sandstone of the Mendip Hills near Frome; 29 of the stones which form the inner circle may be referred to the igneous rock called *Diabase*; three others



Palaeolithic Flint Implement (one-half natural size), found in gravel at Elm Grove, Milford Hill, Salisbury. The lower figure shows the cross section.

signed to Druidic (*i.e.* pre-Roman) times, but Mr. James Fergusson has claimed for them a date about 520 A.D. and believed that the purpose was to commemorate the twelve great battles in which King Arthur overthrew for a time the Saxons, but these are questions which belong rather to Archæology than to Geology.

are hornstones, and one is a siliceous schist. The latest researches (by Sir N. Lockyer, Mr. W. Gowland, &c.) go far to prove that Stonehenge was a sun-temple, erected by prehistoric tribes at or about the close of the Neolithic or Later Stone Age—probably 1,500 to 2,000 years B.C.

W. JEROME HARRISON, F.G.S.

ALDBOURNE is a village and parish, pleasantly situated in a fertile valley on the road from Swindon to Hungerford, $4\frac{1}{2}$ miles east from Ogbourn station on the Cheltenham branch of the London and South Western railway, 8 north-west from Hungerford and $7\frac{1}{2}$ north-east from Marlborough, in the Eastern division of the county, hundred of Selkley, petty sessional division of Marlborough and Ramsbury, Hungerford union and county court district, rural deanery of Marlborough, archdeaconry of Wilts and diocese of Salisbury. The church of St. Michael is an ancient edifice of stone, in the Norman style, supposed to have been altered in the reign of Edward V. and has a chancel with chancel aisles, nave of four bays, aisles, south porch and square embattled western tower, with pinnacles, containing a clock and 8 bells: the church was restored in 1867 and an organ presented in 1869 by the widow of Henry Charles esq. in memoriam: in the south aisle is a handsome altar-tomb with several figures, erected to the Goddard family, of Upham, date 1597; there is also one to the Waldron family, bearing an inscription in three languages, date 1617; another, of alabaster, to the memory of John Stone, prebendary of Sarum, formerly vicar of Aldbourne, date 1501: several ancient brasses remain perfect: there are 500 sittings. The register dates from the year 1637. The living is a vicarage, net yearly value £275, with 420 acres of glebe, and residence, in the gift of the Bishop of Salisbury, and held since 1910 by the Rev. William Albert Bulter M.A. of Worcester College, Oxford. There are Wes-

leyan and Primitive Methodist chapels, and four charities—Brown's, of £6, for schools; and Hill's, of £3 2s. 5d. for clothing; Thomas Goddard's, of 40s. yearly, to the poor and the Wentworth charity, of £200 in Consols, producing about £5 a year. William Brown esq. is lord of the manor. The principal landowners are the trustees of the late Henry Wilson esq. and Miss Hanbury. The soil is light; subsoil, chalky. The chief crops are barley and roots. The area is 8,495 acres; rateable value, £4,691; the population in 1911 was 1,065.

Parish Clerk, John Hedges.

Post, M. O. & T. Office (letters should have Aldbourne, Wilts, added).—John Orchard, sub-postmaster. Letters delivered at 7 a.m. & 3.10 p.m.; dispatched at 10.25 a.m. & 8.30 p.m.

Schools.

Elementary, built, with residence for mistress, in 1857, for 180 children; average attendance, 80; Mrs. W. Lawrence, mistress

Infants', erected in 1873, for 100 children; average attendance, 78; Miss Emily Porter, mistress

Carriers to:—

Hungerford—Martin, daily

Marlborough—Stacey, sat

Newbury—Stacey, thurs

Swindon—Henry Charles Waite, mon. thurs. & sat

Police Constable, Henry Burt

PRIVATE RESIDENTS.

Barnett Capt. Robert Percy S
Brown Henry, The Warren
Bulter Rev. William Albert M.A.
(vicar), Vicarage
Church Mrs. Ivy cottage
Cressor Mrs. Vine cottage
Fowler Frank Dashwood, The Old
Rectory
Hanbury Miss Hilda Beatrice, Upper
Upham
Hewer Mrs. Rose cottage
McEvoy Charles Alfred
Smith Misses
Watts George Marshall

COMMERCIAL.

Marked thus † letters through
Ramsbury.

Aldridge William Henry, blacksmith &
farrier

Arkell Daniel, farm bailiff to W. J.
E. Worry-Stone esq. Lower Upham
farm
Barnes Joseph, blacksmith
Barrett Alfred, jobmaster
Bray Albert E. chair maker
Brown William, farmer, West street
Carter William Henry, baker
Chandler William, farmer, North farm
Cook Daniel, carpenter & wheelwright
Deacon Thomas, tailor
Hawkins Robert, farmer
Jeeves Sarah (Mrs.), shopkeeper
Jerram George, cooper & bill poster
Lattimore Fredk. Jas. boot repairer
Lawrence Walter, land measurer
Liddiard James & Albert, farmers
Liddiard Charles, cabinet maker
Loveday William Thomas, iron &
brass founder & agricultural imple-
ment maker & agent; field rollers
a speciality
Martin James, carrier

Moulding William, builder
Nelthorpe Edgar Elliot, grocer
† Orchard Edney, poultry frmr. Preston
Orchard John, farmer, & sub-postmstr
Ovens William Charles, grocer
Palmer Alfred, baker & mealman
Palmer John, Queen Victoria P.H
Pembroke Thomas Charles, farmer
Pembroke William, farmer
Pinniger William, tailor
† Purver Wm. J. H. farmer, Preston
Read Thomas Edward, watch maker
Sheppard Henry Brind, hair dresser
Smith Charles, maltster & farmer,
assistant overseer & tax collector,
Westfield farm
Smith Wm. Jas. saddler & harness ma
Stacey Ernest, carrier & coal dealer
Stroud Charles, haulier & beer retailer
Waite Henry Charles, carrier & farmer
Warren Robert, Crown P.H
Wentworth Edwd. farmer, East Leaze
West Albert, Bell P.H

ALDERBURY is a parish and village, giving name to the hundred in which it is situated, standing on the east bank of the Avon and on the road from Salisbury to Southampton, 3 miles south-east from Salisbury, in the Southern division of the county, Salisbury and Amesbury petty sessional division, Salisbury union and county court district, rural deanery of Amesbury (Alderbury portion), archdeaconry of Sarum and diocese of Salisbury. The church of St. Mary, rebuilt in 1857, is a cruciform edifice of flint with stone dressings, in the Decorated style, consisting of chancel, nave of five bays, north aisle, transepts, south porch, and a tower with spire, containing one bell: there are seven stained windows, one in the transept being the gift of the late Sir Frederick H. Hervey-Bathurst bart.: the church affords 450 sittings. The register dates from the year 1673. The living is a vicarage, net yearly value £269, with residence, in the gift of the Bishop of Salisbury, and held since 1911 by the Rev. Thomas Haworth Jervis M.A. of Cambridge University. Thistlethwaite's charity of £5 yearly, derived from a field of 10 acres, is for distribution among widows and other poor persons. At Ivychurch, near the village of Alderbury, formerly stood the Augustinian priory of St. Mary, founded by King Stephen, and at Ivychurch Thomas à Becket lodged when the constitu-

tions of Clarendon were signed under Henry II. and he rode over to Clarendon when the Parliament was held and quarrelled with the King, which led to his murder. Alderbury House is the seat of Capt. George Hounson Fort J.P. The Earl of Radnor, who is lord of the manor, and Capt. G. H. Fort are the chief landowners. The soil is gravel; subsoil, gravel and sand. The chief crops are wheat, barley and turnips. The area is 2,242 acres of land and 23 of water; rateable value, £3,747; the population in 1901 was 650.

WHADDON is a hamlet 1 mile south-east.

Parish Clerk, George Dean.

Post, M. O. & T. Office, Alderbury.—Thomas Northeast, sub-postmaster. Letters arrive from Salisbury at 4.45 a.m. & 2.20 p.m.; dispatched at 2.25 & 9.5 p.m.

Wall Letter Boxes.—Whaddon, cleared at 1.50 & 8.55 p.m. at School, cleared at 12.30 & 7.50 p.m.; & at Shoot End, cleared at 2.35 & 9.10 p.m.

Elementary School, for 150 children, enlarged in 1894, for 180; average attendance, 146; Arthur T. Freeman, master. There is a residence adjoining the schools for the master

ALDERBURY.

PRIVATE RESIDENTS.

Carr William
Fort Capt. George Hounsom J.P.
Alderbury house
Greenwood Thomas B.A
Hill William, Avon turn
Jervis Rev. Thomas Haworth M.A.
(vicar), Vicarage
Macan Ralph Edward, Alward house


COMMERCIAL.

Alner John, gardener to Capt. G.
H. Fort
Cox Henry, boot repairer
Dean George, carpenter
Dean William, carrier
Eyles Edward, wheelwright
Gater E. F. insurance agent
Glass Edward, Green Dragon P.H
Hickman William, grocer & baker
Mouland John, shoeing & jobbing
blacksmith

Taylor Robert, dairyman
Thomas Frank, carrier

WHADDON.

Conduit Wm. insurance agt. & shopkpr
Dowty Thomas, builder & carpenter
Fry Thomas, dairyman
Hand & Co. brick makers
Harding Frederick Charles, farmer
Newman William, Three Crowns P.H
Parsons Stephen, farmer
White Thomas, blacksmith & farmer



ALDERTON is a village and parish on the Gloucestershire border, 3 miles north-east from Badminton station on the Patchway and Wootton Bassett branch and 9½ miles north-west from Chippenham station, both on the Great Western railway, and 8 south-west from Malmesbury, in the North Western division of the county, Chippenham hundred, Malmesbury petty sessional division, union and county court district, rural deanery of Chippenham, archdeaconry of North Wilts and diocese of Bristol. The new line of the Great Western railway, from Wootton Bassett to the Severn Tunnel, passes a little south of the village. The church of St. Giles is a building of stone, in the Early English style, and consisting of chancel, nave, south aisle, north transept, north porch and spire with 5 bells: the church was repaired about 1845 and has 190 sittings. The register dates from the year 1603. The living is a vicarage, net yearly value £140, with residence, in the gift of

Fowler Rev. Charles William (vicar),
Vicarage
Maidment Mrs. Manor house
COMMERCIAL.
Bryant Joseph Wayte, frmr. Grove fm

Chappell James, farm bailiff to James
A. Harding esq
Ford John, shopkeeper
Knapp Arthur, beer retailer

Spencer Frances Kate Ferris (Miss)
& Ferris Dennis Uriah, frms. Hughes
Tanner Wm. Thos. farmer, New farm
Wheeler Stephen Llewellyn, farmer,
Townfield farm

ALL CANNINGS is a parish and village (mentioned in Domesday Book as Cannings), in a plain, in the midst of a remarkably well-cultivated district, 1½ miles north from Patney station, 4 miles north-west from Woodborough station on the Newbury and Bath branch of the Great Western railway, and 5 miles east from Devizes, in the Eastern division of the county, hundred of Swanborough, Devizes petty sessional division, union and county court district, Avebury rural deanery (Cannings portion), archdeaconry of Wilts and diocese of Salisbury. The Kennet and Avon canal passes through here. The church of All Saints is an ancient cruciform building of grey stone, chiefly in the Early English style, but containing two piers of Norman date, and consisting of chancel, transepts, nave of three bays, aisles, north and south porches and a central tower, with a plain parapet and turret, and containing a clock and 5 bells: the chancel, restored in the Early English style, as a memorial to the Rev. T. P. Methuen, under the superintendence of Mr. Thomas Henry Wyatt, architect, has a wooden groined roof, supported by shafts of Devonshire marble, and a reredos of carved alabaster, in the centre of which, under a triangular-headed canopy, is a finely-executed representation of the Lord's Supper; in the chancel are two sedilia, and in the south transept an ancient piscina: the stone font has an elaborately carved pyramidal oak cover: the east window and five others are all memorials, including one placed in 1879 to the Hitchcock family, and there are several mural monuments to the Ernle family: the church has about 350 sittings, most of which are unappropriated. The register dates from the year 1570. The living is a rectory, with the chapelry of Etchilhampton annexed, joint net yearly value £687, including 36 acres of glebe, with residence,

ALL CANNINGS.

Crees John
Crisall Rev. James Stephen M.A. (rector), The Rectory
Cross James William
Pleydell-Bouverie Rev. Canon Hon. Bertrand M.A., J.P. (canon & prebendary of Salisbury) & Lady Constance, The Grange
COMMERCIAL.
Burry Edward, carpenter
Coles Jn. King's Arms P.H. & carrier
Curnick Tom, farmer, Manor farm

Greenslade Albert, farmer
Hiscock William, thatcher
Keep James Chas. frmr. Cliffe farm
Kington Herbert Theophilus, shopkpr
Maidment Charles Herbert, farmer, Bridge farm
Mullins Jn. Fras. grocer, & post office
Nash Fanny (Mrs.), blacksmith
Page Thomas & Ernest, farmers
Page Charles, farmer
Page John, jun. farmer
Stevens John, builder
Stevens Sarah Jane & Annie (Misses), shopkeepers & beer retailers

Swanborough Henry, haulier
Tilley Thomas, shopkeeper
Wiltshire David & Ernest, farmers
Wiltshire Henry, farmer, Rustic frm

ALLINGTON.

Ensor Mrs. Allington house
Parrey Joseph Henry

COMMERCIAL.

Berry V. I. & Son, farmers, Manor frm
Burgess Brothers, farmers
Bury Sydney, farmer
Hiscock Walter Thomas, carpenter

ALLINGTON (near Amesbury) is a parish and village 1 mile south from Newton Tony station on the Amesbury branch of the London and South Western railway, 4 east-south-east from Amesbury, and 8½ north-east from Salisbury, in the Southern division of the county, Amesbury hundred and union, petty sessional division of Salisbury and Amesbury, Salisbury county court district, Amesbury rural deanery (Amesbury portion), archdeaconry of Sarum and diocese of Salisbury. The Bourne flows through the parish. The church of St. John the Baptist, rebuilt, and consecrated in 1851, is a small edifice of flint with stone dressings, in the Norman, Early English and Perpendicular styles, and consists of chancel and nave, and a tower at the south-west angle, containing 3 bells: the entrance is through the base of the tower: the east window is stained: there are 60 sittings. The register dates from the year 1655. The living is a rectory, net yearly value £121, including 30 acres of glebe, with resi-

Lieut.-Col. Sir Audley Dallas Neeld bart. O.B., M.V.O. and held since 1910 by the Rev. Charles William Fowler, Lieut.-Colonel Sir Audley Dallas Neeld bart. C.B., M.V.O. of Grittleton, is lord of the manor and sole landowner. The soil is loam; subsoil, clay. The chief crops are wheat, barley and roots. The area is 1,636 acres; rateable value, £2,589; the population in 1901 was 218.

Post Office.—Miss Jane Watts, sub-postmistress. Letters through Chippenham at 7.30 a.m. & 4.45 p.m.; dispatched at 7.55 a.m. & 7.15 p.m.; there is no delivery or dispatch on sundays. Sherston, 3 miles distant, is the nearest money order & telegraph office

Elementary School, built in 1845, for 35 children; average attendance, 25; & has an endowment of £10 yearly, chargeable on the Neeld estates; Miss Frances E. Etherington, mistress

in the gift of Messrs. Harman Brothers, and held since 1900 by the Rev. James Stephen Crisall M.A. of Wadham College, Oxford. The charities consist of Lavington's of £14 yearly, and a sum of £90 bequeathed in or about 1884 by the Rev. H. Methuen, a son of a former rector, for the poor. St. Ann's Hill fair, August 6th, for cattle and sheep, is held within this parish. Messrs. Harman Brothers are lords of the manor and principal landowners. The soil is heavy loam; subsoil, chalk and clay. The area of All Cannings is 3,223 acres; rateable value, £3,050; the population in 1901 was 795, of whom 537 were in All Cannings, 80 in Allington and 178 in Etchilhampton.

ALLINGTON tithing is half a mile north, and has a Baptist chapel. Rybury Camp, on Clifford's Hill, 1½ miles north-east, is supposed to be of Early British origin; and the downs surrounding the village are dotted with many barrows. The area is 1,193 acres; rateable value, £611.

Sexton, Stephen Tilley.

Post, M. O. & T. Office.—John Fras. Mullins, sub-postmaster. Letters through Devizes, delivered at 7.50 a.m. & 1.50 p.m.; dispatched at 12.30 & 6.35 p.m.; on sundays letters are received at 8.30 a.m. & dispatched at 10.30 a.m. There is a Wall Box at Allington, cleared at 5.50 p.m. & on sundays at 10.50 a.m.

Elementary School (mixed), with master's residence, for 130 children; average attendance, 88; Frank Malbrow Locke, master

Carrier to Devizes.—John Coles, to 'White Bear,' every tues. thurs. & sat

dence, in the gift of the Earl of Craven, and held since 1895 by the Rev. Herbert W. Barclay Th. Assoc. K.C. London, who is also rector of Boscombe. Here is a small Primitive Methodist chapel. Mrs. Long, of Bishop's Waltham, Hants, who is lady of the manor, and the Amesbury charity trustees are the principal landowners. The soil is light loam on chalk; subsoil, chalk. The chief crops are wheat, barley and oats. The area is 956 acres; rateable value, £1,194; the population in 1901 was 126.

Letters through Salisbury, arrive at 6.30 a.m. & 1.50 p.m. Cholderton and Porton are the nearest money order & telegraph offices. Wall Letter Box, cleared at 12.20 & 6.40 p.m.; sunday, 4.30 p.m.

The children of this place attend Boscombe school

Carriers to Salisbury.—Fred Olden passes through tues. & sat. & John Armstead passes through, tues. thurs. & sat

Barclay Rev. Herbert William Th. Assoc. K.C.L. (rector), Rectory

Drew Robert, farmer
Hoare John Roland, baker
Lodge Walter, beer retailer

Pinchen Frederick A. dust & sanitary contractor
Read Robert Jackson, farmer

ALTON BARNES (or Berners) is a parish and small village adjoining Alton Priors, near the Kennet and Avon canal, 2 miles north from Woodborough station on the Berks and Hants Extension branch of the Great Western railway, 7 east from Devizes, 7 south-west from Marlborough, and 4 north-west from Pewsey, in the Eastern division of the county, hundred of Swanborough, petty sessional division, union and county court district of Devizes and rural deanery of Avebury (Cannings portion), archdeaconry of Wilts and diocese of Salisbury. The church of St. Mary is a small but ancient edifice of stone and plaster, consisting of chancel and nave only: there are 2 bells: the east window is stained, and there is a brass and several mural tablets to former rectors: there are 100 sittings. The register dates from the year 1593. The living is a rectory, net yearly value £160, including 38 acres of glebe, and residence, in the gift of the warden and fellows of New College, Oxford, and held since 1901 by the Rev. Charles Andrew Sladen M.A. of University College, Oxford. Francis William Brereton left by will in 1864 £100 to be invested in Consols, and the interest

Sladen Rev. Charles Andrew M.A. (rector)

COMMERCIAL.
Butler William Stanley, schoolmaster & tax collector
Huntley & Sons, builders

given to the poor annually. On the side of one of the downs here a singular figure of a white horse has been cut, which, from its immense proportions, is a conspicuous object for many miles; there is a similar figure at Cherhill. The warden and fellows of New College, Oxford, are lords of the manor and chief landowners. The soil is sand and clay; subsoil, chalk. The chief crops are wheat, barley and oats. The area is 607 acres; rateable value, £525; the population in 1901 was 131.

Parish Clerk, Arthur Bailey.

Post, M. O. & T. Office.—Mrs. Anna Maria Pope, sub-postmistress. Letters received from Pewsey, Wilts, arrive at 6.55 a.m. & 3.55 p.m.; sundays, 7.55 a.m.; dispatched at 10.20 a.m. & 6.25 p.m.

Wall Letter Box, Honey street, cleared at 10.25 a.m. & 6.30 p.m.; sundays, 10.20 a.m.

Elementary School (mixed), for Alton Priors & Alton Barnes, erected by voluntary subscriptions in 1867 & enlarged in 1893, for 81 children; average attendance, 80; William Stanley Butler, master

Pope William, grocer & patent medicine vendor, Post office
Willes John, farm bailiff to Arthur Stratton esq

ALTON PRIORS is a small village and parish near the Kennet and Avon canal, 2½ miles north from the Woodborough station on the Berks and Hants Extension branch of the Great Western railway, 7 east from Devizes and 4 north-west from Pewsey, in the Northern division of the county, hundred of Elstub and Everleigh, Everleigh and Pewsey petty sessional division, Pewsey union, Marlborough county court district, rural deanery of Avebury (Cannings portion), archdeaconry of Wilts and diocese of Salisbury. The church of All Saints is an ancient building of stone in the Norman style, consisting of chancel and nave, and an embattled western tower containing 3 bells: the east window is stained: in the chancel is a marble tomb, with brass dated 1590, to William Button, an ancestor of Sir Henry Bruce Meux bart. and in the floor of the nave is a brass representing a nun, dated 1528, to Agnes Button: there are 120 sittings. The register dates from the year 1664. The living is a chapelry, joint net yearly value £408, annexed to the vicarage of Overton with Fyfield, in the gift of Alexander

ALTON PRIORS.

Stratton Arthur, Manor house

COMMERCIAL.
Bailey William, thatcher
Stratton Arthur, farmer
Tasker Thomas, baker & carrier

WEST STOWELL.

Lang Col. Charles Edward J.P. West Stowell house
Cave Francis, farmer & landowner

ALVEDISTON is a parish 4 miles south-east from Tisbury station on the Salisbury and Yeovil branch of the South Western railway, 12 west from Salisbury and 8 east from Shaftesbury, in the Southern division of the county, hundred of Chalk, Tisbury union, Tisbury and Mere petty sessional division, Shaftesbury county court district, Chalke rural deanery (Chalke portion), archdeaconry of Sarum and diocese of Salisbury: it lies for the most part in a deep bottom or hollow, on the left of the north road from Salisbury to Shaftesbury, whence a new road has been cut up the steep side of the down to Crockerton Firs, from which, at a height of 700 ft. a beautiful and commanding view of the surrounding country is obtained before making the descent across to the opposite side of the hill into Alvediston below. White Sheet Hill is a lofty down beginning here and extending nearly to the city of Salisbury, a distance of 15 miles. The church of St. Mary the Virgin is an ancient structure of stone, in the Transition style, consisting of chancel with north aisle, nave, transepts, south porch, and a western embattled tower with pinnacles containing 3 bells: the stained east window was given by Lady Herbert of Lea, in memory of her husband: the font is said to be Norman: the church was

PRIVATE RESIDENTS.

Coles Rev. Ernest M.A. (vicar), Vicarage
Parham Bernard, Norington house

COMMERCIAL.
Compton George D. Crown inn
Edwards Robert, farm bailiff to B. Parham esq

Hoole Frederic William, farmer & landowner, Tower house
Sims Josiah, farmer
Sims Tom Hy. farmer, Church farm

AMESBURY (originally Ambresbury or Ambrosebury) is a parish, formerly a market town, which gives name to a hundred and union, and is in a small valley on the river Avon, with a station on the London and South Western railway, 8 miles north from Salisbury and 79½ from London, in the Southern division of the county, petty sessional division of Salisbury and Amesbury, Salisbury county court district, rural deanery of Amesbury

Taylor esq. and held since 1899 by the Rev. Henry Tootell M.A. of University College, Oxford, who resides at West Overton. Marmaduke H. Best esq. of Dorrington, Newbury, who is lord of the manor, Mr. Francis Cave and Col. Charles Edward Lang J.P. are chief landowners. The soil is clay; subsoil, chalk. The chief crops are wheat, barley and beans. The area is 1,907 acres; rateable value, £1,013; the population in 1901 was 217.

West Stowell is a tithing 2 miles east. On the downs, to the north, are barrows.

Letters arrive from Pewsey, Wilts, at 7.15 a.m. & 4.30 p.m.; sundays, 7.15 a.m. Alton Barnes is the nearest money order & telegraph office, half a mile distant

Wall Letter Boxes.—Alton Priors, cleared at 6.10 p.m.; sundays, 10.35 a.m. & West Stowell, cleared 6.25 p.m.; sundays, 11.15 a.m.

The children of this place attend Alton Barnes school

Carrier.—Thomas Tasker, Devizes, thurs

restored in 1866, and will seat 160 persons. The registers date from the year 1592. The living is a vicarage, net yearly value £112, with residence, in the gift of the vicar of Broad Chalke, and held since 1910 by the Rev. Ernest Coles M.A. of Worcester College, Oxford. Here is a small Primitive Methodist chapel, built in 1894, with 108 sittings. The principal landowners are the Rt. Hon. George Wyndham, of Dinton House, and the Earl of Pembroke and Montgomery P.C., G.C.V.O. who is lord of the manor. The soil is loam and clay; subsoil, chalk and flint. The chief crops are wheat, oats, barley and beans. The area is 2,517 acres; rateable value, £1,326; the population in 1901 was 165.

Post Office.—Henry Charles Coombs, sub-postmaster. Letters received from Salisbury via Broadchalk arrive at 7.20 a.m. & 5.45 p.m.; dispatched at 7.30 a.m. & 5.40 p.m.; Sunday, 9 a.m. Donhead St. Andrew, 4 miles distant, is the nearest telegraph office & Ebbesbourne is the nearest money order office

Elementary School (mixed), with residence for teacher, built in 1872, for 50 children; average attendance, 45; Miss Dora M. Cooper, mistress

(Amesbury portion), archdeaconry of Sarum and diocese of Salisbury. The town is well supplied with water from wells. A new scheme of drainage and sewage was carried out in 1907 at a cost of about £4,000. The church of St. Mary is an ancient structure of flint and stone, apparently Norman, and consisting of chancel, transepts, nave of three bays, south aisle, and a central tower containing a clock and 6 bells:

the north transept has a chapel at the east end called the Jesus chapel, which was restored in 1910 and is used for daily services, and a double piscina: overhead is a parvise or priest's chamber: the chancel has a stone credence supported by two angels: the church was repaired in 1853, and during 1903-6 the nave and tower were restored and the bells rehung at a total cost of £2,500: in 1907 the chancel was new roofed and other repairs made at a cost of about £600, defrayed by the Dean and Chapter of Salisbury: the church affords 656 sittings. The register of baptisms dates from 1570 and of marriages and burials from 1599, but is continuous as to baptisms only from 1624, and for marriages and burials from 1610. The living is a vicarage, net yearly value £256, with residence, in the gift of the Dean and Canons of Windsor, and held since 1906 by the Rev. Francis Windley M.A. Trinity College, Oxford, and chaplain to Amesbury Union. Here is a Wesleyan chapel. In 1860 an acre of land was laid out and consecrated as an addition to the churchyard, and a mortuary chapel built at the sole expense of the late Sir Edmund Antrobus bart. Harrison's charity was founded by Richard Harrison in 1725, and consists of 21 acres of land in Allington; the proceeds of this charity are added to the residue of Rose's and Spratts' charities, to provide scholarships. West of the town is the site of a British village, commonly called "Vespasian's Camp," and intersected by the road to Stonehenge: it occupies the summit of an eminence on the banks of the Avon and is surrounded by a single ditch and vallum, inclosing an area of 39 acres. The celebrated remains of a supposed pre-historic temple, called "Stonehenge," the property of Sir E. Antrobus bart. are situated on Salisbury plain, 2 miles west-north-west of Amesbury and within the parish: these consist of two circles of monolithic blocks of sandstone and greenstone, with an inner horse-shoe of five trilithons, some retaining their original upright position and others prostrate. On the 31 Dec. 1899. two of the stones fell, and the precarious condition of others being strongly recognised by archaeologists, a committee was formed, with the assent of the owner, consisting of representatives of the Society of Antiquaries of London, the Wilts Archaeological Society and the Society for the Protection of Ancient Buildings, which, on the 12 April, 1901, met at Stonehenge, under the presidency of Viscount Dillon P.S.A. and resolutions were then passed for the partial restitution and future preservation of the remains. Active operations were begun in Sept. 1901. in an effort to raise the greatest of the fallen stones, said to be "the largest native monolith in Britain," which had gradually descended to an angle of 60 deg. and was in imminent peril: this work was begun on Sept. 18, and on Sept. 25 the huge monolith was safely raised and fixed securely in a vertical position. The operations generally were superintended by Prof. W. Gowland F.S.A., F.I.C. assisted by Messrs. Carruthers and Blow: the various excavations made on the spot yielded some flint and more than 100 stone implements, quantities of chippings of the stones, a deer's horn pick, two or three Roman and a few English coins. Mr. Gowland considers these remains to belong to the latter part of the Neolithic age, the period of transition from stone to bronze, the approximate date of which for this country would be about 1800 B.C. and that they probably formed "a place of sanctity dedicated to the observation or adoration of the sun." A nunnery was founded here by Queen Elfrida to expiate the murder of King Edward: it was once in such repute that Queen Eleanor, widow of Henry III retired to it, and there, in the year 1284, took the veil. as did also, subsequently, the Princess Mary, daughter of Edward I. carrying with her a train of thirteen noble young ladies. The Abbey, the residence of Col. Sir Edmund Antrobus bart. J.P. stands in a finely-timbered park, on the site of the monastic house: it was once the residence of the Duke and Duchess of Queensberry, the patrons of the poet Gay. On the further bank of the Avon, opposite the abbey, is a lawn called the "Diamond," in the centre of which is a large cave, where it is stated, Gay wrote several of his celebrated fables. Sir Edmund Antrobus bart. is lord of the manor and the principal landowner. The soil is light; subsoil chalk. There are many downs in the neighbourhood affording good pasturage for sheep, of which large flocks are kept. The chief crops are barley, wheat and oats and some land in pasture. The area is 5,625 acres of land and 41 of water; rateable value, £6,017; in 1901 the population was 1,143, including 43 officers and inmates in the workhouse.

Countess, half a mile north; West or Little Amesbury, 1 mile west; and Ratfyn, 1 north-east, are hamlets. On the downs are numerous barrows.

Post, M. O. & T. Office.—Thomas Merchant, sub-postmaster. Letters arrive from Salisbury at 5.25 & 10.30 a.m. & 3.45 p.m.; sundays, 5.25 a.m.; dispatched at 8.30 & 11.30 a.m. & 2.30 & 7 p.m.; on sundays at 4.30 p.m.

Wall Letter Box, West Amesbury, cleared at 10.55 a.m. & 7.25 p.m. daily; sundays, 4.50 p.m.

AMESBURY RURAL DISTRICT COUNCIL.

The Parishes in the District are the same as in the Union.

Council meets at Amesbury workhouse every month at 11.45 a.m.

Clerk, Richard Arthur Wilson, Salisbury
Treasurer, Mathew Henry W. Devenish, Wilts & Dorset Bank, Salisbury
Medical Officer of Health, Charles Eddowes, Maddington
Sanitary Inspector, John Turner Huxham, Amesbury

AMESBURY UNION.

Board day, wednesday, fortnightly, at the Workhouse, at 11 a.m.

Amesbury union comprises the following places, viz.:—Allington, Amesbury, Boscombe, Bulford, Cholderton, Durnford, Durrington, Figheldean, Idmiston, Maddington, Milston, Newton Toney, Orcheston St. George, Orcheston St. Mary, Rolstone, Shrewton, Tilshead, Wilsford & Lake, Winterbourne Dauntsey, Winterbourne Earls, Winterbourne Gunner, Winterbourne-Stoke & Woodford. The population of the union in 1911 was 11,158; area, 63,454 acres; rateable value, Lady Day, 1911, was £50,801

Clerk to the Guardians & Assessment Committee, Richard Arthur Wilson, Salisbury

Treasurer, Mathew Henry W. Devenish, Wilts & Dorset Bank, Salisbury

Relieving & Vaccination Officers & Collectors to the Guardians, Amesbury & Orcheston districts, James Sandell, Amesbury; Winterbourne district, James Sandell, Winterbourne Dauntsey

Medical Officer & Public Vaccinator, Amesbury & Winterbourne district, Henry Browne M.R.C.S., L.R.C.P. Amesbury; Orcheston district, Charlton B. F. Hall: M.R.C.S., L.R.C.P. Maddington

The Workhouse, erected in 1835-1836, for 175 inmates, has since been enlarged; Rev. Francis Windley M.A. chaplain; Henry Browne M.R.C.S. Eng., L.R.C.P. Lond, medical officer; Harry Roberts, master; Mrs. Roberts, matron; children attend the Elementary school

Superintendent Registrar, Richard Arthur Wilson, Salisbury; deputy, Louis Anset, St. Mark's road, Salisbury
Registrars of Births & Deaths & Marriages, Amesbury sub-district, James Sandell, Amesbury; deputy, Herbert W. L. Eyres, Amesbury; Orcheston sub-district, C. Eddowes, Maddington; deputy, Alfred Chubb, Shrewton; Winterbourne sub-district, James Sandell; deputy, Alfred Pocock, Winterbourne Gunner
Registrars of Marriages for Amesbury Union, Alfred Chubb, Shrewton; deputy, H. Marman, Castle street, Salisbury; James Sandell, Amesbury; deputy, Miss H. W. L. Eyre, Amesbury

Fire Brigade (Volunteer), F. W. Underwood, captain; one lieutenant, secretary & 12 men; there is one manual engine

Police Station, Frank William Cowdrey, inspector
School (Elementary) (Church of England), built, with residence for master, in 1900, at a cost of £4,000, derived from the sale of Rose's & Spratts' charities, with the reservation of about £1,200 (including Richard Harrison's charity) for educational purposes; now applied to the provision of scholarships in connection with the school. The site was presented by Col. Sir Edmund Antrobus bart. The school is available for 137 boys & girls & 68 infants; average attendance, 133 boys & girls & 58 infants; Charles William Hallett, master; Miss L. Gronowsky, infants' mistress

Railway Station, London & South Western Railway, Edward William Croome, station master

Railway Agents, Chaplin & Co. (A. S. Asher, manager)

Carriers to Salisbury.—Hubert Eyres & Henry Thorne, tues. thurs. & sat

Omnibus from the George hotel meets all trains

Motor omnibus passes through four times daily, between Salisbury & Bulford Camp

PRIVATE RESIDENTS.

Anderson Capt. Percy, Rathfyn ho
 Antrobus Col. Sir Edmund bart. J.P.
 Amesbury abbey
 Batho Mrs
 Browne Henry
 Deverell Miss
 Eyres Miss
 Gane Henry
 Haines Miss
 Knyvett Lieut. Leycester Charles
 Lane Joseph Edward, Bank house
 Lengmore Major John C., A.S.C.
 Bedworth house
 March J. Ogdin, Comilla house
 Sinclair Capt. James N., R.A. Earls
 Court house
 Wheeler Mrs
 Windley Rev. Francis M.A. Vicarage

COMMERCIAL.

Early closing day, Wednesday.
 Amesbury Abbey Estate Office (Eden
 Barnes & Kennaway, agents; S.
 Kerr Trefusis, sub-agent)
 Amesbury Co-operative Society Ltd.
 (Charles Claridge, sec)
 Amesbury Corn Co. corn & flour mers
 Annetts Sidney, butcher
 Attwater Edward H. dairyman
 Barnes John George, beer retailer,
 Smithfield street
 Bartholomew Percy, gamekeeper to
 Col. Sir E. Antrobus bart
 Bishop Hedley, carpenter
 Blake George, farmer, The Red ho

British (The) & Colonial Aeroplane
 Co. Limited, Lark hill
 Brown Edmund Jas. teacher of music
 Browne Henry M.R.C.S.Eng., L.R.C.P.
 Lond., L.S.A.Lond. physician &
 surgeon & medical officer of health
 for Amesbury union, & public
 vaccinator
 Burton F. & P. wheelwrights
 Chaplin & Co. L. & S. W. Rly. goods
 agents (A. S. Asher, manager)
 Cockle Ernest William, tea rooms
 Colliery Supply Co. coal factors
 Collins Thomas, cycle dealer
 Corp William Frederick, New inn
 Cox Henry, blacksmith
 Dibben Charles, King's Arms P.H
 Eyres Hubert, carrier
 Fleming Ann Alma Lucretia (Mrs.),
 private hotel, Ivydene house
 Flower Edward William, beekeeper
 Grace Christopher, gardener to Col.
 Sir E. Antrobus bart
 Hale Bertram, fancy draper
 Hart & Son, butchers
 Hart William, Bell inn
 Hodding & Jackson, solicitors
 Hough William, watch & clock ma
 Hurford James, grocer
 Huxham John Turner, road surveyor
 for Wilts County Council & sanitary
 inspector & road surveyor for Ames-
 bury Rural District Council &
 school attendance officer
 Jenkins Herbert, shopkeeper
 Jerome C. coach builder
 Kirby William, shoe maker

March J. Ogdin M.R.C.S.Eng.,
 L.R.C.P.Lond. Comilla house
 Merchant Fredk. Jas. assist. overseer
 Merchant Thos. overseer, Post office
 Moore Herbert, boot maker
 Mortimer Mary Jane (Mrs.), laundress
 Parsons Sidney, farmer, Countess frm
 Randall Edward, tailor
 Read Tom, jobmaster
 Sandell Charles, farmer, West Ames-
 bury farm
 Sandell James, registrar of births,
 marriages & deaths for Amesbury
 sub-district, & relieving officer &
 vaccination officer for Amesbury &
 Orcheston district & collector to the
 guardians
 Sandell Thomas, miller (water)
 Scott Marian (Mrs.), district nurse
 Shepherd Frank, grocer
 Sheppard Henry John, harness maker
 Soul Brothers, grocers
 Stevens George, insurance agent
 Stroud William, fried fish dealer
 Trefusis S. Kerr, land & estate agt.
 Ivydene
 Tucker Frank, draper
 Underwood Fredk. William, plumber
 Whistler Melville E. The George,
 family & commercial hotel & posting
 house. **See advertisement**
 Wilts & Dorset Banking Co. Limited
 (J. E. Lang, sub-manager); draw
 on London County & Westminster
 Bank
 Witt William, hair dresser

ANSTY is a village and parish, encompassed by downs on every side except the south, 2 miles south-by-east from Tisbury station on the Somerset and Yeovil branch of the London and South Western railway, 13½ west from Salisbury, 7 north-east from Shaftesbury and 95½ from London, in the Southern division of the county, hundred of Dunworth, Tisbury petty sessional division, Shaftesbury county court district, Tisbury union, rural deanery of Chalke (Tisbury portion), archdeaconry of Sarum and diocese of Salisbury. The church of St. James is a cruciform edifice of stone, in the Early English style, consisting of chancel, nave, transepts, north porch and a small western belfry containing one bell: the church was restored in 1842, and more completely in 1878 and a vestry added, at a cost of about £500: there is a stained east window in memory of the late Rev. J. H. Samler: the church will seat 150 persons. The register dates from the year 1654. The living was a donative, net income £30, in the nominal gift of Lord Arundell, of Wardour, but by disability the University of Oxford, and held since 1898 by the Rev. Quartus

Bacon M.A. of St. John's College, Oxford, who is also vicar of, and resides at, Swallowcliffe. Nearly adjoining the churchyard, to the north, is a pile of old buildings, supposed to have belonged to the abbey of Shaftesbury. The whole of the parish belongs to the Dowager Lady Arundell of Wardour, who is lady of the manor. The soil is sandy; subsoil, sandstone. The chief crops are wheat and oats. The area is 1,327 acres; rateable value, £1,076; the population in 1901 was 217 in the civil and 225 in the ecclesiastical parish.

By an order, dated March 25, 1885, a detached part of this parish, known as Sangers, was amalgamated with Wardour.

Parish Clerk, Charles Edgar Lever.

Letters through Salisbury arrive at 7.45 a.m. The nearest money order office is at Tisbury, 2 miles distant, & Swallowcliffe is the nearest telegraph office, 1 mile distant. Wall Letter Box cleared at 6.30 p.m.; & 9.30 a.m. on sundays
 The children attend school at Swallowcliffe & Wardour

Jeffery Mrs. Wardour Old castle (pos-
 tal address, Swallowcliffe)
 COMMERCIAL.
 Brain Emily (Mrs.) & Son, farmers,
 Manor farm

Brain Ernest Silas, farmer, South frm
 Cadley Henry, estate steward & farm
 bailiff to the Dowager Lady
 Arundell, Harwood (postal address,
 Swallowcliffe)
 Crump Charles, Arundell Arms P.H

Hansford Wm. builder & wheelwright
 Hare Thomas, farmer
 Lever Charles Edgar, haulier
 Mounty Henry, farmer
 Parsons Henry, dairy
 Parsons William, jun. farmer

ASHLEY is a small village and parish, on the northern border adjoining Gloucestershire, 1¼ miles from Culkerton station on the Kemble and Tetbury branch, 4 miles south-west from Kemble junction station on the Great Western railway, and 6 north from Malmesbury, in the North Western division of the county, Malmesbury hundred, petty sessional division and county court district, Tetbury union, rural deanery of Malmesbury, archdeaconry of North Wilts and diocese of Bristol. The church of St. James is a small Norman building of stone, consisting of chancel, nave, south porch and a western tower containing 3 bells, and has some ancient memorials to the Gorges family, and several stained windows: there are 100 sittings. The register dates from the year 1658. The living is a rectory, net yearly

value £124, with 20 acres of glebe and residence, in the gift of the Duchy of Lancaster, and held since 1900 by the Rev. John Lemon Redfern M.A. of Queen's College, Oxford. Here are two almshouses. Lord Estcourt, of Estcourt, Tetbury, is lord of the manor and sole landowner. The soil is various. The chief crops are wheat, barley and roots. The area is 934 acres; rateable value, £654; the population in 1911 was 70.

Letters through Tetbury arrive at 7.40 a.m. & 5.50 p.m. The nearest money order & telegraph office is Culkerton, 1¼ miles distant. Pillar Box cleared at 7.40 a.m. & 5.50 p.m. week days only
 Elementary School (mixed), built, with residence for mistress, for 40 children; average attendance, 25; Miss Margaret Doxsey, mistress

Redfern Rev. John Lemon M.A. Rectry Holborow Henry J.

farmer, Manor frm | White Francis Edwd. farmer, North fm

ASHTON KEYNES is a parish, having a station (Cerne and Ashton Keynes), 3 miles north-east, on the Midland and South Western junction railway, 4 miles west from Cricklade, 3 north from Minety station on the Cheltenham branch of the Great Western railway and 88 from London, in the Northern division of the county, Highworth hundred, petty sessional division of Cricklade, union of Cricklade and Wootton Bassett, county court district of Cirencester, rural deanery of Cricklade, archdeaconry of North Wilts and diocese of

Bristol. The river Isis, or Thames, runs through the village and is crossed by bridges. The church of the Holy Cross is an ancient edifice of stone partly of Norman date, and consists of chancel with north chapel, nave of four bays with aisles, north and south porches, and an embattled western tower containing 5 bells: the east window and one on the south side of the chancel are stained: the church was thoroughly restored in 1876-77 at a cost of £2,000, and affords 400 sittings. The register dates from the year 1582. The living is

a vicarage, with the chapelry of Leigh annexed, joint net yearly value £170, with residence and 250 acres of glebe, in the gift of the trustees of the late John Milling esq. and held since 1884 by the Rev. Matthew John Tyne Milling M.A. of Downing College, Cambridge, who has also the next presentation. Adjoining the churchyard are the remains of a monastery, surrounded by a moat, and now converted into a farm-house, and there are, in different parts of the village, remains of four ancient stone crosses. There are Congregational and Primitive Methodist chapels. Hawkins' and Chapman's charities, both invested in land, now produce together £53 yearly, £36 10s. of which is given to the poor and £15 is assigned for the apprenticing of poor children: in 1778, 25 acres of land were conveyed by the Inclosure Commissioners to trustees on behalf of the second poor, the rents of which, amounting to £59, are annually distributed amongst them. Ashton House is the residence of Capt. Jesse Devenish Gouldsmith J.P. Arthur William Henry Hay-Drummond esq. J.P. of Cromlix, Dunblane, Scotland, is lord of the manor and chief landowner. The soil is gravel and clay; the subsoil is very variable. The chief crops are grass, wheat, barley and roots. The area is 2,796 acres of land and 14 of water; rateable value, £4,212; the population in 1901 was 867.

LEIGH is a township and chapelry belonging to Ashton Keynes, near the river Thames, 1 mile south-east from Minety station. The chapel of All Saints, reconstructed in 1897, at a cost of £1,400, is an ancient building of stone, in the Early English style, with some later additions, and consists of chancel, nave and a

ASHTON KEYNES.

PRIVATE RESIDENTS.

Barnes Mrs
Beak Daniel, Beaconsfield lodge
Cuss Misses
Gleed Misses
Gouldsmith Capt. Jesse Devenish
J.P. Ashton house
Horton Mrs. Brook house
Jarvis William Sextone
Lang-Bailey Samuel (Congregational
Evangelist). The Manse
Milling Rev. Matthew John Tyne M.A.
Vicarage
Plumbe John, Ashton field

COMMERCIAL.

Barrett Hungerford Hy. blacksmith
Beak Isaac, farmer, North end
Bennett Jabez Britton, tailor
Bowley Arthur Wm. family butcher
Brain Edward, beer retr. & shoe repr
Brain Emily (Mrs.). frmr. Church fm
Butler Samuel Harry, jobbing grdnr
Carpenter William Robert, Horse &
Jockey P.H
Carter Frederick, carpenter
Carter Geo. thrashing machine prop
Chapman Joseph, pork butcher
Cove David, shoe maker
Cove Elizabeth (Miss), dress maker
Cove George, shoe maker
Cove Rose (Mrs.), glove maker
Ellison Walter John, coach builder
Freeth Geo. cattle dr. Manor house
Freeth John, farmer, Manor farm

WEST ASHTON is a civil parish, formed in 1894 out of the parish of Steeple Ashton, by the "Local Government Act, 1894." and is 2½ miles south-by-east from Trowbridge station on the Great Western railway, and 3 north from Westbury, in the Western division of the county, hundred and petty sessional division of Whorwellsdown, Westbury and Whorwellsdown union, county court district of Trowbridge, rural deanery of Potterne (Bradford portion), archdeaconry of Wilts and diocese of Salisbury. The ecclesiastical parish was formed in 1846. The church of St. John the Evangelist is a modern building of stone in the Gothic style, consisting of chancel, nave and a northern tower with small spire, containing one bell: there is a carved eagle lectern and three stained windows: the church affords 200 sittings. The register dates from the year 1847. The living is a vicarage, net yearly value £146, with residence, in the gift of the Rt. Hon. Walter Hume Long P.C., M.P. and held since 1890 by the Rev. John Penrose M.A. of Christ Church, Oxford. Rood Ashton House, the seat of the Right Hon. Walter Hume Long P.C., M.P., LL.D., F.R.S., D.L., J.P. lord of the manor and chief landowner, is a splendid mansion in the Domestic Gothic

western turret containing 3 bells: the woodwork of the interior affords good examples of ancient carving: there are 120 sittings. There is also a Primitive Methodist chapel. Here is a charity, producing about £30 yearly. The area is 1,454 acres of land and 7 of water; rateable value, £2,297; the population in 1901 was 291.

Post, T. & M. O. Office.—George Conway Prangley, sub-postmaster. Letters from Swindon via Cricklade arrive at 7.30 a.m. & 3.40 p.m.; dispatched at 11 a.m. & 7.25 p.m.; sundays, 10.15 a.m.

Post Office, Leigh.—Mrs. Annie Norris, sub-postmistress. Letters from Swindon via Cricklade arrive about 6.45 a.m. & 3.15 p.m.; dispatched at 11.20 a.m. & 7.50 p.m.; Ashton Keynes, 2 miles distant, is the nearest money order & telegraph office

Wall Letter Boxes, Ashton lane, cleared 7.30 p.m. week days; 10.35 a.m. sundays; Cleveland Arms, North end, cleared at 10.45 a.m. & 6.55 p.m.; sundays, 10.5 a.m.; Leigh, cleared at 11.20 a.m. & 7.45 p.m. week days only; & Gosditch, cleared at 10.55 a.m. & 7.5 p.m.; sundays, 10.10 a.m.

Elementary School (mixed & infants), with dwellings for the master; for 200 children; average attendance, 90 boys & girls & 40 infants; Samuel Morgan, master; Miss Kate Hankin, Miss Mary Yoratti & Miss Mabel Barnes, assistant mistresses

Elementary School, Leigh (mixed), with master's house; it will hold 83 children; average attendance, 65; Francis T. Willis, master

Carrier to:

Cirencester—William Mason, on mon. wed. & fri

Police Constable, William Allsop

Gregory James Thomas, baker
Gregory Walter, carpenter
Heaven Frederick, butcher
House George, stud groom to Capt.
J. D. Gouldsmith J.P
James William, carrier
Lane Edward, farmer, Derry
Mason William, carrier
Matthews Francis (Mrs.), blacksmith
Messenger John, farmer
Messenger Tom, cowkeeper, North end
Miles Cornelius, Cleveland Arms P.H
Millard Emmanuel, farmer
Morse Joseph, farmer
Moull Sarah Ann (Mrs.), Plough inn
Musselwhite Thos. insurance agent
Newman Walter, frmr. Rixon farm
Palmer George Edward, baker
Payne Charles William, baker
Plumbe John, farmer, Ashton field
Poole Frederick, builder
Poole William, chimney sweeper
Prangley George Conway, shopkeeper,
& post office
Saunders Albert, plasterer
Seymour Aubrey, farmer, Wheatley's
Barn
Smith Arthur, assistant overseer &
collector of taxes & clerk to the
Parish Council
Taylor & Sons, grocers & drapers
Telling George, farmer & hurdle ma
Telling Henry, sen. hurdle maker
Telling Henry, stone mason
Thomas John, plumber
Titcombe Frederick, farmer, Kent end

Uzzell George, shopkeeper
Webb Rufus Isaac, registrar of
births & deaths; calls tues. 10.30
to 11.30 p.m.
West Walter, White Hart inn
Wilkins William, saddler
Workmen's Club & Reading Room (Rev.
M. J. T. Milling, pres.; J. Horton
esq. treas.; Capt. Jesse D. Gould-
smith J.P. sec)

LEIGH.

Muntz Gerald Douglas Ernest, Leigh
hall

COMMERCIAL.

Baker Francis, farmer, Knapp farm
Bird William (Mrs.), farmer
Brown George, farmer, Stocks farm
Curtis Mark, cowkeeper
Curtis Thomas, beer retailer
Ellison Ernest, farmer, Brook farm
Freeth Clayton, farmer
Freeth William Henry, farmer
Freeth Wm. Robt. farmer, Manor frm
Greenaway William, farmer, Water-
hay farm
Gregory Cornelius, farmer
Manners Edward, farmer, Horne frm
Mathews Mark, carpenter
Ponting Sl. farmer, Cove House frm
Read Rowland, cattle & horse dr.
& farmer
Selby Percy, shopkeeper
Smith Harry, farmer, Glebe farm
Timbrell Thos. Three Horse Shoes P.H
Townsend George, farmer

style, surrounded by a magnificent park of about 700 acres. The soil is clay; subsoil, clay, gravel and limestone. The land is principally in pasture. The acreage is 2,008 of land and 7 of water; rateable value, £2,568; the population in 1901 was 255.

DUNGE is 1½ miles south.

EAST TOWN is a hamlet 1 mile east.

Deputy Parish Clerk and Sexton, John Smith.

Assistant Overseer, James Ernest Case, 10 Victoria road, Trowbridge.

Post & T. O.—Alfred Alley, sub-postmaster. Letters arrive through Trowbridge at 7 a.m. & 4.20 p.m.; sundays, 7 a.m.; dispatched at 11.10 a.m. & 7.25 p.m.; sundays, 10.30 a.m. Trowbridge is the nearest money order office

Wall Letter Box, Rood Ashton, cleared 10.55 a.m. & 7.10 p.m.; sundays, 10.10 a.m.

Elementary School (mixed), built in 1850, for 100 children; average attendance, 53; Miss Florence Bennett, mistress

Carriers to Trowbridge pass through on tues. thurs. & Saturdays

PRIVATE RESIDENTS.

Fulford William Lampard, Meadow Bank house
 Long Right Hon. Walter Hume P.C., M.P., LL.D., F.R.S., D.L., J.P. Rood Ashton house; & 65 Eaton square S W & Carlton club S W & Turf club W, London
 Penrose Rev. John M.A. Vicarage

COMMERCIAL.

Bathard Stephen, farmer, Dunge Headland Frederick, gamekeeper to Right Hon. W. H. Long P.C., M.P.
 Holland Thomas, farmer
 Morel Edward, forage contractor & assistant overseer & clerk to Parish Council for Steeple Ashton & Hinton, White house
 Reynolds Fredk. frmr. Cresswell down
 Richards Edwin Jas. frmr. Manor frmr

Rogers Frederick, farmer, Biss farm
 Rogers William, farmer, Home farm
 Smith Henry, shopkeeper
 Strugnell William, head gardener to Right Hon. W. H. Long P.C., M.P.
 Rood Ashton
 Sweetman Ann (Mrs.), farmer
 Tucker Wm. Aug. frmr. East Town
 Woodman William, farmer
 Working Men's Club (Edwin Griffin, hon. sec)

ATWORTH was formerly a tithing of Bradford, but by an order of the Local Government Board, 19th December, 1884, the tithing of Atworth was amalgamated with Great and Little Chalfield and Cottles to form the civil parish of Atworth (ecclesiastically they remain as before, and are still given under separate headings): Atworth is on the road from London to Bath and Bristol, 3 miles south from Corsham station on the Great Western railway, 3 miles from Melksham, 4 miles north-east from Bradford and 10 miles from Bath, in the Western division of the county, hundred, petty sessional division and union of Bradford, Melksham county court district, rural deanery of Potterne (Bradford portion), archdeaconry of Wilts and diocese of Salisbury. The church of St. Michael is a building of stone, in the Geometric style, and consists of nave only: the ancient square tower, containing 3 bells, once attached to the old church, now stands apart to the north of the present building: the church was rebuilt in 1852, and affords 200 sittings. The register dates from the year 1653. The living is a vicarage, with South Wraxall annexed, joint net yearly value £200, with 4 acres of glebe and residence, in the gift of the Dean and Chapter of Bristol, and held since 1911 by the Rev. Joseph William James Pratt B.A. of the Royal University of Ireland, who resides at South Wraxall. A parsonage house was erected about 1898. Here is a Congregational chapel, founded in 1795, with 250 sittings, a Baptist chapel, erected in 1860, seating 120 persons, and a Free church. A clock tower was erected in 1897 to commemorate the Jubilee of Queen Victoria, at a cost of £120, defrayed by public subscription. Mrs Jane Brown, widow, in the year 1706, devised £10 yearly to a mistress to educate poor children, £1 for

books, £10 to the minister for catechising children and £5 in clothing to the poor. Cottles Park, the property of G. P. Fuller esq. is now occupied by Sir John Michael Fleetwood Fuller bart. K.C.M.G. Right Hon. Charles Edward H. Hobhouse M.P. of The Ridge, Corsham, who is lord of the manor, George P. Fuller esq. of Neston Park and Charles Awdry esq. of Market Lavington Manor, are the principal landowners. The soil and subsoil are rock. There are several quarries of excellent stone in the neighbourhood, well adapted for building purposes. The land is chiefly in wheat and pasture. The area of the ecclesiastical parish of Atworth and South Wraxall is 2,927 acres; the population in 1901 was 971. The area of the civil parish of Atworth, including Great and Little Chalfield and Cottles, is 2,755 acres; rateable value, £3,353; the population in 1901 was 768.

Sexton, Frank Davis.

Post, M. O. & T. Office.—Mrs. Alice Lewington, sub-postmistress. Letters received through Melksham at 7 a.m. & 5 p.m.; dispatched at 10.10 a.m. & 7 p.m.; sundays, received at 7 a.m. & dispatched at 9.45 a.m.

Wall Boxes, School, cleared at 10.10 a.m. & 6.50 p.m.; sundays, 9.35 p.m.; & Whitley Road, cleared at 10.25 a.m. & 7.5 p.m.; sundays, 9.50 a.m.

Public Elementary School (mixed), built in 1828 & enlarged in 1884 & again in 1897 by G. P. Fuller esq. for about 200 children; average attendance, 120; Henry Inkpen, master

Carrier.—Edward Gibbs, from Melksham to Bath, passes through on wed. & sat. returning same days

PRIVATE RESIDENTS.

Fuller Sir John Michael Fleetwood bart. K.C.M.G. Cottles park
 Miles Rev. Ernest Llewellyn (curate of St. Michael's), Parsonage
 Spencer John William, Church house

COMMERCIAL.

Adams Alfred, coal merchant
 Abye William J. A., M.R.C.S. Eng. surgeon; attends tues. & fri. 11.30 a.m. to 12.30 p.m.
 Alford William, mason
 Andrews William, grocer
 Andrews William Albert, plasterer
 Atworth Church Institute (Victor Fredk. Sloper, hon. sec)
 Buckland John, New inn
 Bush Matthew Henry, farmer, Hobbs Bottom farm

Bushell Andrew, estate bailiff to G. P. Fuller esq
 Bushell Edward, antique dealer
 Butler Edwin, farmer
 Casselton Thomas, beer retailer
 Daniell Mary (Mrs.), frmr. Church fm
 Diffell James, farmer
 Escott Ernest, potato merchant, Atworth hill
 Francis Herbert, farmer, Manor farm
 Gibbs Edwd. farmer, Mount Pleasant
 Gillman James (Mrs.), farmer, New-house farm (letters through Broughton Gifford)
 Greenland Edward W., R.S.S. blacksmith
 Greenman F. Victor, grocer
 Hampton Jasper, blacksmith
 Houkes Ernest W. saddler

Keen Isaac W. White Hart. P.H
 Keen William, farmer
 Merrett Wltr. Ernst. frmr. West frmr
 Pearce Reginald, farmer, The Hayes
 Pocock Charles, carpenter
 Rawlings James, farmer, Poplar farm
 Sealy Lewin, plasterer
 Sheppard Fanny (Mrs.), dress maker
 Sheppard Joseph, quarry master
 Sleightholme Thomas, boot maker
 Sloper Richard Pritchard, farmer & assistant overseer, Ganbrook
 Sloper Victor Frederick, collector of rates, parish of Atworth
 Spencer John William, land agent to G. P. Fuller esq
 Watts Eli, baker
 Watts William, butcher
 York Joseph, quarrymaster & farmer

AVEBURY is a parish on the Kennet, containing the village of Avebury, 6½ miles west from Marlborough station on a branch of the Great Western railway, 9 north-east from Devizes, with the hamlets of Beckhampton and West Kennett, in the Eastern division of the county, hundred of Selkley, union and county court district of Marlborough and Ramsbury, Marlborough petty sessional division, rural deanery of Avebury, archdeaconry of Wilts and diocese of Salisbury. The church of St. James is a building of stone, in the Saxon, Norman and Perpendicular styles, consisting of chancel, nave of four bays, aisles and south porch, with an embattled western tower with pinnacles containing 5 bells and a clock: the Norman font is carved with the figure of a bishop holding the Gospels to his breast, and piercing, with his crozier, a serpent which lies coiled around: at the south entrance is a rich Norman doorway, and over the chancel arch a rood-screen, beautifully painted, and which has been carefully restored: in the chancel is a monument to John Truslowe, dated 1593: the church was thoroughly restored in 1883 at a cost of £3,000: there are 250 sittings. The register dates from the year 1697. The living is a vicarage, net yearly value £290, including 16 acres of glebe, with residence, in the gift of Mrs. W. H. Davis, and held since 1901 by the Rev. John Gill Ward M.A., L.Th. of Durham Univer-

sity. The Congregational chapel, erected in 1670 and since enlarged, will seat 150 persons; the Baptist chapel was built in 1873. Hawkins' charity of £5 yearly is for the poor of the parish. This place, since 1900, has given the title of baron to the Lubbock family, baronets. Capt. L. C. D. Jenner J.P. Lord Avebury, Messrs. Samuel Darling, George Brown esq. William Grose esq. of Yatesbury, and Miss Ashe, of Knighton Langley, are the principal landowners. The soil is loam and clay; subsoil, chalk. The chief crops are wheat, barley, oats and roots. The area is 4,688 acres; rateable value, £3,481; the population in 1911 was 636.

BECKHAMPTON is 1 mile south-west; here are the training stables for race horses of Mr. Samuel Darling. West Kennett is 1 mile south-east, on the road from Marlborough to Calne.

On **WINDMILL HILL**, as well as on the surrounding downs, are numerous barrows. Silbury Hill, rising to the height of 130 feet, is 1 mile south. The remains of the Druidical temple at Avebury are crossed by two roads; it originally consisted of an outer and two inner circles of huge stones, some of which are still in position. Sexton, Daniel Tapley.

Post, M. O. & T. Office.—Edward Hunter, sub-postmaster. Letters arrive from Marlborough for Avebury & Beckhampton at 7.55 a.m. & 2 p.m.; dispatched at 10 a.m. from Avebury & 6.35 p.m. (via West Kennett) to Marlborough. Wall Letter Boxes, Little Avebury, cleared at 7.45 a.m. & 6.35 p.m.; sundays, 10 a.m.; West Kennett, 9.20 a.m. & 7 p.m. week days; sundays, 10 a.m.; Beckhampton, 8.55 a.m. & 6.50 p.m.; sundays, 10.15 a.m.

PRIVATE RESIDENTS.

Brown Herbert A. Galteemore farm
Butler Miss, West Kennett
Butler Wm. Stphn. West Kennett
Darling Samuel, Beckhampton
Elford Rev. Charles (Congregational),
The Manse
Henly Henry Crook, Truslowe manor
Jenner Capt. Leopold Christian Duncan
J.P. Manor house
Lawson Thomas Cornelius
Rix Misses
Viveash Mrs. Anne
Ward Rev. John Gill M.A. Vicarage

COMMERCIAL.

Arnold William, farmer, West Kennett
Brown George, farmer, The Grange

Brown Herbert A. estate agent to Mr. S. Darling, Galteemore farm.
Telegrams "Galteemore, Avebury"
Butler William Stephen, brewer & maltster, West Kennett brewery
Caswell Alice (Miss), grocer
Chivers Jane (Mrs.), shopkeeper
Chivers Lewin H. photographer
Clarke Ernest, butcher
Cook Charles William, asst. overseer & clerk to the Parish Council & newspaper reporter
Darling Samuel, horse trainer & farmer, Beckhampton
Davis William Charles, Waggon & Horses P.H. Beckhampton
Farley Geo. farmer, Westbrook cot
Fowler John, blacksmith
Gilbert Edwin, farmer & carrier

Parochial School (mixed), for 100 children; average attendance, 70; Mrs. Sarah Tapley, mistress
Police Station, Sergt. William Stephen Hillier, in charge

Conveyance.

G. W. R. road motor car service between Marlborough & Calne, twice each way daily (except sundays)
Carrier.—Edwin Gilbert, to Swindon, mon.; to Marlborough, tues. & sat.; to Devizes, thurs

Greader William, farmer, Little Avebury, Manor farm
Hunter Edward, land measurer & stationer, Post office
Lawes Henry, Red Lion P.H.
Lawson Thomas Cornelius M.R.C.S. Eng., L.S.A.Lond. surgeon, & medical officer & public vaccinator, 2nd district, Marlborough union
Moon James (Mrs.), refreshmnt. rms
Paradise Charles, blacksmith
Pratt Samuel, saddler & harness ma
Pullen Wm. farmer, West Kennett
Rickards John Walt. grocer & baker
Sawyer John, boot & shoe maker
Sheppard M. (Miss), dress maker
Shipway Josiah, bricklayer
Titcombe Richard, carpenter

BARFORD ST. MARTIN is a parish and village on the river Nadder, 6 miles west-north-west from Salisbury and 3 west from Wilton station, on the London and South Western railway, in the Southern division of the county, hundred of Cawden and Cadworth, petty sessional division of Salisbury and Amesbury, Wilton union, Salisbury county court district, rural deanery of Chalke (Chalke portion), and archdeaconry and diocese of Salisbury. The hamlet of HURDCOTT was united with this parish in 1884, by Local Government Board Order 15,870, for rating purposes, but still remains part of the ecclesiastical parish of Baverstock. The church of St. Martin is an ancient building of stone, in the Early English and Perpendicular styles, consisting of chancel, nave, transepts and a central embattled tower containing 6 bells; in 1905 the 5 old bells were recast and rehung, a sixth bell being added: the church was completely restored in 1841 and again in 1887, and affords 290 sittings. The register dates from the year 1653. The living is a rectory, net yearly value £415, including 93 acres of glebe, with residence, in the gift of All Souls' College, Oxford, and held since 1909 by the Rev. Alfred Cecil Dixon B.A. of Brasenose College, Oxford. Here is a Primitive Methodist chapel. Nicholson's charity, of about £57 yearly value, is derived from funds invested in 2½ per Cent. Consols. left in 1859 by Charles Nicholson, of Barford, of which

Barter Mrs
Combes Archibald
Combes Mrs
Combes Walter
Dixon Rev. Alfred Cecil B.A. (rector),
Rectory
Law Major Patrick Mollé
Stevens Augustus Geo. Barford lodge
COMMERCIAL.
Axford Edwd. Thos. grocer, Post off
Barford Reading Rooms (W. Combes,
sec)

Bartlett James H. miller, Roller flour mills
Blake Edwin, carrier
Burch Franklin Joseph, grocer
Case Jabez, blacksmith
Chalke Harry, wood & coal dealer
Clay Alfred Hy. farmer, Morris farm
Combes Walter & Archibald, farmers,
Manor & East End farms
Dawkins Thomas, builder
Hawkins Thomas (Mrs.), farmer
Hibberd Bros. coal dlrs. & farmers

Lewis Georgiana (Mrs.), Green Dragon P.H. & brewer
Lewis Joseph Francis, poultry farmer
Lovell Valentine John, Penruddocke Arms P.H.
Pitt Walter George, farmer
Sheppard Alfred, registrar of births, deaths & marriages & relieving officer for the Bishopstone district of Wilton union
Whatley Harry, carrier & farmer

BAVERSTOCK (with the hamlet of Hurdcott) is a parish and village, bounded on the south by the river Nadder, 1½ miles north-east from Dinton station on the London and South Western railway, 8 west from Salisbury and 5 west from Wilton, in the Southern division of the county, hundred of Cawden, Wilton union, Salisbury county court district, petty sessional division of Salisbury and Amesbury, rural deanery of Chalke (Chalke portion), and archdeaconry and diocese of Salisbury. The church of St. Edith is an edifice of stone, in the Decorated style, consisting of chancel, nave, north transept, south porch, and a low tower at the west containing 3 bells: the church was repaired about 1845 and thoroughly restored in 1883 by Mr. Butterfield, architect, at a cost of £1,100, and affords sittings for 90 persons. The register dates from the year 1559. The living is a rectory, net income £248, including 57 acres of glebe and residence, in the gift of O. E. N. Charrington esq. and held since 1901 by the Rev. Cecil Vincent Goddard M.A. of Brasenose College, Oxford. The charity, amounting to £2 13s. 8d. yearly, to be distributed

£26 is paid to the support of the school, and the remainder is expended in the outfit of boys or girls going into domestic service, and distributed in clothing or money to poor persons not in receipt of parish relief. The principal landowners are the Earl of Pembroke and Montgomery P.C., G.C.V.O. who is lord of the manor, Richard Charles Baker esq. of Hurdcott, and Charles Penruddocke esq. of Compton Park. The soil is principally chalk; subsoil, chalk. The area is 2,685 acres, principally arable and pasture land, and 14 of water; rateable value, £6,079; the population in 1911 was 468 in the civil and 415 in the ecclesiastical parish in 1901. Parish Clerk, Edward Musselwhite.

Post, M. O. & T. Office.—Edward Thomas Axford, sub-postmaster. Letters arrive from Salisbury at 4.20 & 11.45 a.m. & delivered at 6.30 a.m. & 11.45 a.m.; dispatched at 11.50 a.m. & 8 p.m.; sundays, 7.45 p.m. Wall Letter Box, Hurdcott, cleared at 7.55 p.m.; & sundays, 7.25 p.m.

Elementary School, built at a cost of £1,645, with teacher's residence & playgrounds, and partly supported by the charity mentioned above: it will hold 162 children; average attendance, 87; Frederick Wm. Foster, master; Mrs. Harriet Foster, mistress

Carriers to Salisbury.—Harry Whatley, tues. & sat.; & Edwin Blake, tues. thurs. & sat

amongst the poor in flannel and blankets, was left by Miss Selina Elizabeth Honey. Charles Penruddocke esq. of Compton Park, who is lord of the manor of Baverstock, and Richard Charles Baker esq. of Hurdcott, who is lord of the manor of Hurdcott, are the principal landowners. The soil is clay, green sand and chalk. The chief crops are wheat, barley and turnips. Acreage, including Hurdcott, 834; rateable value, £1,258; the population in 1901 was 56 in the civil and 112 in the ecclesiastical parish.

HURCOTT (or Hurdcott) is a hamlet 1 mile south-east, and contains Hurdcott House, the residence of Richard Charles Baker esq. a large mansion, built about 1631, and in 1708 transferred to the Pitts family; it was restored and very much enlarged in 1809, and again in 1901, and from the terrace a considerable view is afforded of the river Nadder, which flows through the extensive and well-wooded park.

This place was added to Barford St. Martin for civil purposes, by Local Government Board Order 15,870, dated March 24, 1884.

Letters through Salisbury, arrive at 7.25 a.m. The nearest money order & telegraph office is at Dinton Letter Box, cleared at 7.5 a.m. & 6.45 p.m.; sundays, 7.5 a.m

Letters arrive at Hurcott through Salisbury, via Barford St. Martin, at 8 a.m. Pillar Box cleared 7.55 p.m.; sundays, 7.25 p.m
The children of this place attend the schools at Dinton Carriers to Salisbury.—Arthur Blake, tues. thurs. & sat

(Marked thus * Postal address, Barford St. Martin.)

*Baker Richard Charles, Hurdcott ho

Goddard Rev. Cecil Vincent M.A. (rector)
*French William, head gardener to R. C. Baker esq

*Green James C. farmer
*Janaway George Hector, farm bailiff to R. C. Baker esq
Macey Jas. Harry, farmer, Manor frm

BAYDON is a parish on the borders of Berkshire, 9 miles north-east from Marlborough station on the Midland and London and South Western Junction railway, and 7 north-east from Ogbourne station on the Great Western railway, in the Eastern division of the county, hundred of Ramsbury, petty sessional division of Marlborough and Ramsbury, Hungerford union and county court district, rural deanery of Marlborough (Marlborough portion), archdeaconry of Wilts and diocese of Salisbury. The church of St. Nicholas is an ancient edifice of stone, partly Norman, and consisting of chancel, nave of two bays, aisles, south porch and an embattled western tower containing 3 bells: the church was restored in 1857 and again in 1894, and affords 150 sittings. The register dates from the year 1695. The living is a vicarage, net yearly value £165, with residence, in the gift of the Bishop of Salisbury, and held since 1905 by the Rev. William Shepperd, of Trinity College, Dublin. Here is a Wesleyan chapel. Williams'

charity of £8 1s. 8d. arising from money left in 1850, is distributed yearly. The principal landowners are William James Phelps esq. who is lord of the manor, Moses Woolland esq. Thomas Arkell esq. of Stratton St. Margarets, and the Earl of Craven. The soil is loamy; subsoil, clay. The chief crops are oats, barley and roots. The area is 2,444 acres; rateable value, £1,429; the population in 1911 was 230.

Parish Clerk, Thomas Pressey.

Post Office.—William Richard Aldridge, sub-postmaster. (Letters should have Wilts added.) Letters arrive by road & delivered at 7 a.m. & 2 p.m. & dispatched at 11.10 a.m. & 8.35 p.m. Aldbourne, 2 miles distant, is the nearest money order & telegraph office

Elementary School (mixed), rebuilt in 1885, for 90 children; average attendance, 50; Mrs. E. Palmer, mistress

Salmon Hy. Mortimer, The Beeches
Shepperd Rev. William (vicar)

Aldridge William Richard, blacksmith, & sub-post office
Andrews Hy. Alfred, Red Lion P.H
Arkell Alex. farmer, Manor farm
Bush William, farmer, Finche's farm
Coles Edward Lewis, farmer, Bailey Hill farm

Everett Stephen, farmer
Hussey Charles Herbert, farmer, Brown's farm
Leach Charles, beer retailer
Woodley Henry, insurance agent

COMMERCIAL.

Alder Charles, farmer & shopkeeper
Alder John, shopkeeper & carpenter

GREAT BEDWYN is an ancient borough, large village and parish, completely surrounded by forest and woodland, and extending to the Berkshire border, with a station on the Newbury and Bath section of the Great Western railway, 7 miles south-east from Marlborough, 5 south-west from Hungerford and 66 from London, in Kinwardstone hundred, petty sessional division of Marlborough and Ramsbury, Hungerford union and county court district, rural deanery of Marlborough (Pewsey portion), archdeaconry of Wilts and diocese of Salisbury. The Wansdyke passes through the parish, and the Kennet and Avon canal flows through the north-east part. The church of St. Mary is a building of stone of the Late Norman period, and consists of chancel with aisles, nave of four bays, north and south transepts, and an embattled central tower containing a clock and 6 bells: in the south transept is an ancient monument, with recumbent figure of Sir Adam de Stokke, and in the chancel is a fine altar tomb, with recumbent effigy, to Sir John Seymour, father of Lady Jane Seymour, ob. 1536, and a brass with effigy to John Seymour, brother of Lady Jane, ob. 1510: there are memorial windows to Sir Thomas Fellowes knt. and to George John, lieutenant 14th Hussars, son of Ernest, 3rd Marquess of Ailesbury, d. 1868: the east window was filled with stained glass by the 3rd Marquess, in memory of his father: the west window by the 5th Marquess to his father: the church was restored in 1854, at the cost of the 3rd Marquess of Ailesbury and parishioners, and affords 500 sittings. The register dates from the year 1538. The living is a vicarage, net yearly value £192, in the gift of the Marquess of Ailesbury, and held since 1905 by the Rev. Joseph Reed M.A. of St. John's

College, Cambridge (late chaplain R.N.). Here is a Wesleyan chapel. A charity of £10 yearly, for apprenticing boys born within the limits of the parish, was left by Sir Anthony Hungerford, in 1694: Cox's charity of £8, for educating poor children in the parish, is derived from land. A pleasure fair is held on the 26th and 27th of July. The Marquess of Ailesbury is lord of the manor and sole landowner. The soil is chalk and clay; subsoil, green sand. The chief crops are wheat, barley &c. The area is 3,954 acres; rateable value, £4,711; the population in 1901 was 877 in the civil, and 739 in the ecclesiastical parish.

Parish Clerk, Rev. Joseph Reed M.A.
Sexton, J. Taylor.

East and West Grafton, together with Marten, Wilton, Wexcombe, Wolfhall and part of Kingwardstone, formerly in this parish, have been formed into a civil parish, and will be found under the heading of East and West Grafton.

Post, M. O. & T. Office, Great Bedwyn.—Mrs. Fanny Aberly, sub-postmistress. Letters arrive from Hungerford at 7.40 a.m. & 3.45 p.m.; dispatched at 11.15 a.m. & 5.40 & 7.50 p.m.; sundays, 10.55 a.m. & delivered at 8.30 a.m

Wall Letter Box, Crofton, cleared at 8.20 a.m. & 5.15 p.m.; sundays, 8.45 a.m

School.

Elementary (mixed), built in 1835, for 190 children; average attendance, 150; Edward Geo. Drew, master
Great Western Railway Station, L. Forsey, station master

PRIVATE RESIDENTS.

Blane D. P. Stokke
Bryant Mrs. The Croft
Fowle Miss
Fraser Elias M.D
Prince Mrs. The Corner house
Reed Rev. Joseph R.N., M.A., J.P. (vicar)
Richens Mrs
Wentworth Norman King

Drew Edward George, tax collector & schoolmaster.
Edwards Charles, farmer, Crofton
Evans William John, grocer
Fox Sidney James Richard, relieving & vaccination officer & collector to the guardians & inspector under the Infant Life Protection Act for No. 2 district, Hungerford & Ramsbury union & school attendance officer
Fraser Elias M.D. Edin. surgeon, & medical officer & public vaccinator to Great Bedwyn district, Hungerford & Ramsbury union
French William, farmer
Hart George, blacksmith
Hawkins Chas. brick ma. The Downs
Kerr Andrew, farmer, Manor farm

Liddall Charles, plumber, painter &c
Liddiard Thos. wheelwright, Crofton
Lloyd Benjamin Uriah, stone & monumental mason
Lloyd William Alfred, Three Tuns P.H. & baker
Neale Henry, shopkeeper
Poole Edward Robert, assistant overseer & clerk to the Parish Councils of Great & Little Bedwyn, Ham & Buttermere
Pothecary Hy. Chas. farmer, Crofton
Powell William, fishmonger
Russell Mary Ann (Mrs.), stationer
Smallbones Chas. farmer & draper
Stone George, farmer, Bewley farm
Thomas James Cope, grocer
Wells Henry, coal dealer
Wilmot Frank, farmer

COMMERCIAL.

Ayling William B. Cross Keys P.H
Bartholomew Thomas, baker
Betteridge Arthur William, carpenter & wheelwright
Betteridge George, thrashing machine proprietor & machinist
Briant Basil, butcher

LITTLE BEDWYN is a parish and village on the Berkshire border, 1½ miles north-east from Great Bedwyn station on the Great Western railway, 4 south-west from Hungerford, in the Eastern division of the county, Kinwardstone hundred, petty sessional division of Marlborough and Ramsbury, Hungerford union and county court district, rural deanery of Marlborough (Pewsey portion), archdeaconry of Wilts and diocese of Salisbury. The Kennet and Avon canal passes here. The Great Western Railway Company have erected a bridge over the railway and canal. The church of St. Michael is an ancient building of stone in the Transition style between Norman and Early English, and consists of chancel, nave of six bays, aisles, south porch and a western tower with stone spire containing 4 bells: there are 270 sittings. The register dates from the year 1722. The living is a vicarage, net yearly value £130, with residence, in the gift of the Marquess of Ailesbury, and held since 1909 by the Rev. Frederic William Stephen Price M.A. of St. John's College, Cambridge. The Marquess of Ailesbury, who is lord of the manor, and Samuel William

Burden Albert John
Cooke Mrs
Farmer Samuel Wm. J.P. Manor ho
Price Rev. Frederic William Stephen M.A. (vicar), Vicarage
COMMERCIAL.
Allibone James, farmer, Chisbury
Andrews Alfred, Harrow inn

Cope Thomas, farmer, Horsell hill
Craig James, farmer, Puthall farm
Elder James, farmer, Timbridge farm
Farmer Samuel William J.P. farmer, Manor farm
Gauntlett Edwin Bowle, farmer
Gazard Joseph, farmer, Chisbury lane
Hawkins George, builder

Mason Thomas, smith, Chisbury
Osmond Jn. Wm. farmer, Knowle fm
Savage Saml. farmer, The Harrow fm
Small John, farmer, Burwood heath
Smith Charles, farmer, Chisbury
Strond Allan, dairy farmer & grocer, Chisbury
Wise Charles, shopkeeper

BEECHINGSTOKE is a parish and village, 1 mile west from Patney station on the Great Western railway, 7 miles from Devizes and 78 from London, in the Eastern division of the county, Swanborough hundred, petty sessional division, union and county court district of Devizes, Avebury rural deanery (Cannings portion), archdeaconry of Wilts and diocese of Salisbury. The church of St. Stephen is a small edifice of grey stone, in the Second Pointed or Decorated style, and consisting of chancel, nave, south porch and a small eastern gable pierced for 2 bells: the chancel contains a credence: the pulpit is of stone with marble shafts: the stained east window was erected by the Right Rev. Edward Wyndham Tufnell, Bishop of Brisbane, 1859-75, and rector here 1846-57, to his mother and brother, and there are six other memorial windows, including one to the Rev. Charles Mayo, ob. 1820, rector of this parish for 50 years: the church affords 110 sittings. The register dates from the year 1566. The living is a rectory, net income £199, including 32 acres of glebe, with residence, in the gift of Major Godfrey Clement Walker-Heneage, of Compton Bassett, and held since 1908 by the Rev. Hugh Effingham Tilney Bassett B.A. of St.

Bassett Rev. Hugh Effingham Tilney B.A. Rectory
Johnson-Townley Rev. Arthur Paget
Taulke M.A. Manor house

McNiven Charles Fredk. Puckshipton
Townley Mrs. Manor house
COMMERCIAL.
Eavis Robert, farmer, Broad St. farm.

Plank Charles, farmer
Wootton William, gardener to Mrs. Johnson-Townley

BEMERTON is a village and civil parish, extending one mile west and adjoining the City of Salisbury, on the river Nadder, in the Southern division of the county, hundred of Branch and Dole, petty sessional division of Salisbury and Amesbury, Wilton union, Salisbury county court district, rural deanery of Wilton, archdeaconry of Sarum and diocese of Salisbury. Until the year 1894 Fugglestone St. Peter was the civil as well as the ecclesiastical parish, of which Bemerton is a chapelry, but in that year, under the provisions of the Local Government Act of 1894, the County Council made an Order, dated July 10th, constituting Bemerton as the civil parish, including part of Fugglestone St. Peter, the remainder of that place being joined for all civil purposes with the parish of Wilton. The church of St. Peter, at FUGGLESTONE, is a small building of stone, consisting of chancel, nave, south porch, and a small western turret containing 3 bells: it was repaired about 1848, and has 70 sittings. The register dates from the year 1568. The living of Fugglestone is a rectory, with the chapelry of Bemerton annexed, joint net yearly value £312, with residence and 4 acres of glebe, in the gift of the Earl of Pembroke and Montgomery, and held since 1890 by the Rev. Francis Warre M.A. of Balliol College, Oxford, canon and prebendary of Salisbury, and surrogate. St. John's church, at Bemerton, erected in 1860, at a cost of about £5,000, as a memorial to George Herbert, the poet, sometime rector here, is a building of stone in the Early English style, and consists of chancel, nave of three bays, aisles, south porch and a tower containing a set of tubular bells: there are 250 sittings: the old church of St. Andrew, in which Herbert officiated, and now used for week day services, is sup-

posed to have been erected about the year 1408, and consists of chancel, nave, and a small wooden turret: the chancel windows are stained: it was restored in 1866 and 1896, and affords 30 sittings: the rectory house, where George Herbert lived for 2½ years, until his death in March, 1633, stands on the opposite side of the road, and has a garden sloping to the river Nadder, close to which is a medlar tree, said to have been planted by Herbert, and on the front of the house is the following inscription, composed by him:—

"If thou chance for to find
A new house to thy mind
And built without thy cost,
Be good to the poor,
As God gives thee store,
And then my labour's not lost."

The Brethren have a mission hall here in St. Andrew's road. Bemerton Lodge, the seat of Cecil Herbert Edward Chubb esq. M.A., LL.B. is a handsome mansion in the Italian style, prettily situated in extensive and well-kept grounds; it contains marble busts by Noble of His late Majesty King Edward VII. and Queen Alexandra, executed when Prince and Princess of Wales, and a good selection of pictures by old masters and others. King Edward VII. when Prince of Wales, stayed here eight days during the autumn manœuvres in September, 1872. The soil is alluvial and clay; subsoil, gravel and chalk. The chief crops are wheat, barley and green crops. The area is 1,778 acres of land and 40 of water; rateable value, £12,561; the population in 1901 was 1,224.

Farmer esq. are chief landowners. The soil is clay; subsoil, chalky. The chief crops are wheat, barley, oats and beans. The area is 4,210 acres of land and 10 of water; rateable value, £3,138; the population in 1901 was 456, including part of Savernake.

At CHISBURY, a hamlet 1 mile west, is an ancient camp. St. Martin's chapel is now used as a barn. Burwood Heath (or Bird's Heath) is 1 mile south-east; Timbridge hamlet is 4 miles west.
Parish Clerk, George Humphries.
Post Office.—Harry Bowsher, sub-postmaster. Letters arrive from Hungerford at 7.15 a.m. & 2.40 p.m.; sundays, 8 a.m.; dispatched thereto at 11.25 a.m. & 6 p.m.; sundays, 11.25 a.m. Great Bedwyn, 1½ miles south-west, is the nearest money order & telegraph office
Wall Box at Chisbury, cleared at 10.5 a.m. & 5.40 p.m.
Elementary School (mixed), built in 1854, with residence for master, to hold 150; average attendance, 59; Miss Jane Eliff, mistress

Catharine's College, Cambridge. The Mayo charity, of the annual value of £2 10s. bequeathed by a former rector, originally provided clothing for the old, and bibles and prayer books for the young, if regular attendants at church, but is now applied in gifts of money; and there is another charity of about 24s. yearly value for general charitable purposes. Here are the remains of an ancient entrenchment, inclosing about 30 acres. The Earl of Normanton, who is lord of the manor, Corpus Christi College, Oxford, and Edward McNiven esq. are the principal landowners. The soil and subsoil are green sand, with a little clay. The chief crops are wheat and barley. The area is 880 acres; rateable value, £1,694; the population in 1901 was 156.

Parish Clerk, J. Wootton.
Letters through Marlborough arrive at 8.30 a.m. & through Pewsey at 4.30 p.m. (postal address, Pewsey). Wall Box, cleared at 9.40 a.m. & 5.50 p.m. week days; 10 a.m. on sundays. The nearest money order & telegraph office is at Woodborough
Elementary School, Woodborough, built by Lord Normanton in 1883, for the united parishes of Beechingstoke, Manningboro' Bohune, North Newnton & Woodborough

QUIDHAMPTON is a hamlet half-way between Bemerton and Fugglestone.

Parish Clerk of S. Peter's, Fugglestone, Fdk. Penny.

Parish Clerk of S. John's, Bemerton, Tom Ford.

Town Sub-Post, M. O. & T. Office.—Charles Jefferis, sub-postmaster. Letters through Salisbury arrive at 7.15 & 10.15 a.m. & 3 & 6.45 p.m.; dispatched at 7.50, 9.35 & 11.10 a.m. & 1.20, 3.10, 5, 6, 8, 9 & 9.55 p.m.; telegraph office open on sundays from 8.30 to 10 a.m

Wall Letter Boxes.—Lower road, collections 7.50, 9.40 & 11.15 a.m. & 1.20, 3.15, 5.5, 6.5, 8.5, 9 & 10 p.m.; sundays, 8.25 p.m.; Quidhampton, collections 6.55 & 10.45 a.m. & 6.40 p.m.; sundays, 6.55 a.m

Elementary School, with residence for master, erected in 1870, chiefly at the expense of the 13th Earl of Pembroke, & enlarged, by subscription, in 1902, & will accommodate 240 children; average attendance, 230; Mr. Frederick Harris, master

BEMERTON.

PRIVATE RESIDENTS.

Benford James, 1 Grosvenor villas, Gorringe road
 Blizzard John Henry, Roman house, Roman road
 Bracher William, Wilton road
 Canning William Browne, Bemerton ho
 Chubb Cecil Herbert Edward M.A., LL.B.Cantab. Bemerton lodge
 Farrant Miss, Beechurst, Wilton road
 Farrant Mrs. Mayfield
 Fisher Major Arth.Thos.TheHermitage
 Ford George Lang, 9 Roman road
 Grant Jabez Elton, 2 Grosvenor villas, Gorringe road
 Gullick William Frederic, Roman rd
 Harding Miss, 5 Roman road
 Haskell William, 1 Stanhope villas, Wilton road
 Hutchence Ethelbert, Meadow view
 Lipscomb Miss, Manor house
 Lodder Miss, Bridge house, Lower rd
 Lynes Rev. John L.Th. (curate)
 Main Wm. South view, Gorringe rd
 Manfield John, Myrtle cottage
 Mitchell Philip, Glenmore, St. Andrew's road
 Nash Wilfred Frant, Alexandra villas, Wilton road
 Nash William Herbert, Alexandra villas, Wilton road
 Noble Walt. Cheerumfield, Wilton rd
 Ockenden Fredk. Wm. Wilton road
 Palmer Mark, 2 Orchard villas, St. Andrew's road
 Pern Mrs. 1 Herbert vils. Church la
 Phelan Patrick, 1 Lansdowne, Wilton road
 Pope Arth. 3 Lansdowne, Wilton rd
 Pople Mrs. 2 Cranborne villas
 Powell Mrs. Tyndale, Riversfield
 Pritchard William, 11 Roman road
 Read Edward, Ludford, Wilton road
 Skelton Richard A. Swiss cottage, Church lane
 Square Newell Pitts
 Stockmar Miss, 2 Herbert villas, Church lane

Stoddard William, 1 Roman road
 Stratton Mrs. Riplington, Roman rd
 Taylor George, 2 Stanhope villas, Wilton road
 Taunton Edward Jonathan, Tower ho
 Tutt Samuel Yarham, 4 Lansdowne villas, Wilton road
 Venner Valentine Vigo, 7 Roman rd
 Walker Rev. Edward Richard Zouche B.A. (curate), Ansgar, Roman road
 Warre Rev. Francis M.A. (canon of Sarum & surrogate), The Rectory
 Watts Miss, Red house
 Welch Mrs. Pretoria, Wilton road
 West John Alfred, 3 Roman road
 Westmoreland Ernest, Rutherglen, Wilton road
 White Charles, Blenheim house

COMMERCIAL.

Baugh David, shopkpr.St.Andrew's rd
 Bemerton Conservative Club (Earl of Pembroke, president; Major A. T. Fisher, chairman; C. R. Farrant, vice-chairman; Tom Ford, treas.; Percival S. Farrant, sec.), Lower rd
 Bradley William, journalist, 1 Cranbourne villas, Wilton road
 Brown Walter Napier, shopkeeper, Wilton road
 Burden Wm. Geo. chimney sweeper
 Candy Caleb, insur. agt. 4 Ema ter
 Cann Sarah (Mrs.), dress maker, Kingslynn, Wilton road
 Chubb Cecil Herbert Edward M.A. LL.B.Cantab. barrister-at-law, Bemerton lodge. T N 28 Salisbury
 Farrant Cecil Robert, resident inspector for the Royal Insurance Co. Limited, Mayfield, Wilton road. T A "Cecil Farrant, Bemerton"
 Foot Edwin, gardener to Rector, 1 Rectory cottages
 Giles Albt. Edwd. cycle agt.Wilton rd
 Gullick William Frederic F.R.H.S. florist & nurseryman, Pembroke pk
 Hibbert George, chimney sweep, Skewbridge road
 Inkpen Walt.shpkpr. St. Andrew's rd
 Jefferis Charles, grocer, & post office

Lodder Lydia Mary (Miss), nurse, Lower road
 Luxton Brothers, nurserymen
 Mansfield Robert, school attendance officer, Selwyn, St. Andrew's road
 Mitchell Eliza Ann (Miss) C.M.B. midwife, Lower road
 Mitchell Henry, dairy, Lower road
 Mitchell Tom Henry (Mrs.), cab proprietor, 6 Ema terrace
 Morris Albt. gardener to Miss Watts, Stourpaine cot. St. Andrew's road
 Ross Alexander, jobbing gardener, Thistle villa, Wilton road
 Skelton Richard A. surveyor & sanitary inspector to the Wilton Rural District Council, Swiss cot.Church la
 Smith Ernest Frank, boot maker, Wilton road
 South Wilts Constitutional Association (Earl of Pembroke, president; P. S. Farrant, sec)
 South Wilts Women's Imperial League (Mrs. Farrant, hon. sec.), Mayfield, Wilton road
 Staples Tom, shopkeeper, Wilton road
 Staples William Henry, boot maker, 4 Church lane
 Tabor Edward, monumental mason, Gorringe road
 Taunton Edward Jonathan, farmer, Tower house
 Warden Charles, nurseryman, North view, Gorringe road
 Wilson Wm.Bishop,HalfWayHouse P.B

FUGGLESTONE.

Farebrother Aubrey H. B. Fugglestone house

QUIDHAMPTON.

Rogers William, Broadlands
 Cannings Alfred, grocer
 Garland Thomas, dairyman
 Harris Walter, White Horse P.H
 Rogers Hy. & Sons, whitening manufrs
 Tabor James, carpenter
 Witt William Thomas, coal dealer
 Young Alfred R.S.S. blacksmith

BERWICK BASSETT (or Barwick Bassett) is a township and parish, 9 miles north-west from Marlborough and 8 south-by-east from Wootton Bassett station, in the Eastern division of the county, Calne hundred, Marlborough union, petty sessional division and county court district, rural deanery of Avebury (Avebury portion), archdeaconry of Wilts and diocese of Salisbury. The church of St. Nicholas is an edifice of stone, in the Early English style, consisting of chancel, nave, south porch, and a turret with cupola containing 3 bells: in the chancel is a brass, with effigy and a Latin inscription to William Bailey, priest, 1427: the east window has some stained glass and there is an ancient font and carved oak rood screen: the church was repaired and re-seated in 1857, and affords 75 sittings. The register dates from the year 1674. The living is a vicarage, with Winterbourne Monkton annexed, joint net yearly value £228, including 37 acres of glebe, with residence, in the gift

of the Bishop of Salisbury, and held since 1911 by the Rev. Robert Stephenson Weallens B.A. of Oxford University. Frederick George Smyth esq. of Hearne Crowcombe, Taunton, who is lord of the manor, and James Horton esq. J.P. of Winterbourne Bassett, are the principal landowners. The soil is loam; sub-soil, chalk. The chief crops are wheat, oats and beans. The area is 1,378 acres; rateable value, £766; the population in 1911 was 74.

Parish Clerk, George Davis.

Letters are delivered from Swindon at 7.15 a.m. & 2.45 p.m. & dispatched at 7.35 p.m.; sundays, delivery 7.15 a.m.; dispatch 7.35 p.m. Nearest money order & telegraph office is at Broad Hinton, 2½ miles distant

Elementary School (mixed), with house for mistress, built in 1847, for 50 children; average attendance, 19; Mrs. H. Westell, mistress

Horton Garnet, Berwick house
 Weallens Rev. Robert Stephenson B.A. (vicar), Vicarage

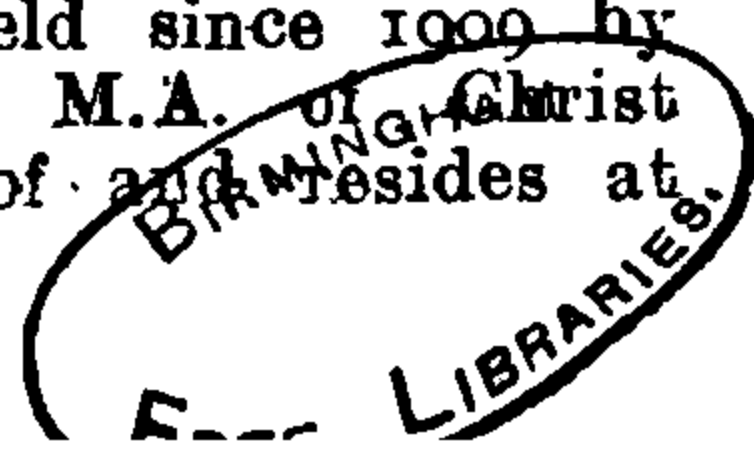
COMMERCIAL.

Doble Frederick & Samuel, farmers, Manor farm

Horton Garnet, farmer, Berwick ho.
 Rickard Herbert James. beer retailer

BERWICK ST. JAMES is a parish and village, 8 miles north-west from Salisbury and 3 north from Wishford station on the Great Western railway, in the Southern division of the county, hundred of Branch and Dole, petty sessional division of Salisbury and Amesbury, Wilton union, Salisbury county court district, rural deanery of Wyly (Wyly portion) and archdeaconry and diocese of Salisbury. The church of St. James is a building of flint and stone, in the Norman and Early English styles, consisting of chancel, north porch, clerestoried nave,

north and south chapels and a Norman embattled western tower containing 4 bells: the font is also Norman: the east window is stained, and above it is an ancient wall painting: there is a piscina in the south chapel: the church affords 70 sittings. The register dates from the year 1700. The living is a vicarage, net yearly value £60, including 15 acres of glebe, in the gift of Lord Furness, of West Hartlepool, and held since 1909 by the Rev. William Thomas Keeling M.A. of Christ Church, Oxford, who is also vicar of and resides at



Stapleford. Lord Furness is lord of the manor and principal landowner. The soil is light and chalky; subsoil, chalk. The chief crops are wheat, barley and oats. The area is 2,492 acres; rateable value, £1,077; the population in 1901 was 176.

Parish Clerk, Tom Kitley.

Post Office.—Tom Kitley, sub-postmaster. Letters through Salisbury, via Wilton, arrive at 5.40 a.m. &

Awdry Delme Hy. Seymour, Asserton
Furness Stephen, Manor house
Swaine John Montague J.P.

COMMERCIAL.
Keel George Feltham, Boot inn
Kitley Tom, grocer, Post office

Miles Albert, blacksmith
Warren John George, farm bailiff to
S. Furness esq

BERWICK ST. JOHN is a parish and village, 14 miles south-west from Salisbury, 6½ south from Tisbury station on the Salisbury and Yeovil branch of the South Western railway and 6 east from Shaftesbury, in the Southern division of the county, Chalke hundred, Tisbury and Mere petty sessional division, Tisbury union, Shaftesbury county court district and rural deanery of Chalke (Tisbury portion), archdeaconry of Sarum and diocese of Salisbury. The church of St. John the Baptist is an Early English cruciform edifice of stone, consisting of chancel, nave and transepts, and a finely ornamented low square central tower, terminating in battlements, of the date of Henry VII. and containing 6 bells and clock: there are monuments to the Grove and other families of distinction, and effigies, clad in mail, within mural arches, of Sir John Husey and Sir Robert Lucie: a stone coffin was found during the restoration of the church in 1861: the stained east window is a memorial to the family of Rev. C. A. Griffith M.A. rector 1842-80, to whom there is also a memorial window in the chancel, besides one to the Rev. Arthur Kemble M.A. rector 1880-99 and others to the Foot, Grove and Gilbert families: the curfew is tolled every evening, from September 10th to March 10th, a bequest for this purpose having been left by the Rev. John Gane in his will bearing date July 29th, 1731: there are 270 sittings. The register dates from the year 1559. The living is a rectory, net yearly value £310, including 54 acres of glebe, with residence, in the gift of New College, Oxford, and held since 1899 by the Rev. William Goodchild M.A. and late scholar of that college. There are Wesleyan and Baptist chapels. A small sum left for the benefit of the parish by a former Lord Rivers, and Foot's charity of £2 13s. are distributed in money to the poor; the Grove charity of £7 10s. yearly, was left for the support of the clothing club. On a lofty ridge in this parish is a strong earthwork or fortification,

Barnes Miss, Dormers
Dineley Mrs. The Priory
Fawkes Algernon, Manor house
Goodchild Rev. Wm. M.A. Rectory
Lane-Fox Pitt-Rivers Alexander
Edward J.P. Bushmore (letters
through Tollard Royal)

COMMERCIAL.

Antell Charles W. farmer
Arnold Walter, farmer, Upton farm

Bartlett Percy E. farmer, Lower
Bridmore
Bartlett Tom, baker
Blandford Thomas, farm bailiff to
Col. A. H. Charlesworth
Follett Wm. farmer, Easton farm
Fry James, estate carpenter to Col.
A. H. Charlesworth
Hull Alfd. G. frmr. Higher Bridmore
Isgar Frederick James, farmer
Jenkins James, assistant overseer . .

Philpott George, blacksmith
Rogers Eli (Mrs.), grocer
Stretch Walt. insur. agent, Luke st
Stride John Henry, head gardener to
Alexander Edward Lane-Fox Pitt-
Rivers esq. Bushmore (letters
through Tollard Royal)
Taylor William Joseph, Talbot inn P.H
Tunnington John, head gardener to
Col. A. H. Charlesworth
Weeks John, farmer

BERWICK ST. LEONARD is a parish, on the road from Salisbury to Wincanton, 4 miles north-west from Tisbury station on the Salisbury and Yeovil branch of the South Western railway, 15 west from Salisbury and 11½ north-east from Shaftesbury, in the Southern division of the county, Dunworth hundred, Tisbury petty sessional division and union, Shaftesbury county court district, rural deanery of Chalk (Tisbury portion), archdeaconry of Sarum and diocese of Salisbury. The church of St. Leonard, restored in 1860, at the cost of the late Alfred Morrison esq. is a building of stone and flint in the Gothic style, consisting of chancel, nave, south porch, and on the north side a tower, 25 feet high, with 2 bells: there are some ancient monuments, including one to the How family, dated 1645: the church affords 80 sittings. The register dates from the year 1723. The living is a rectory, with the chapelry of Sedgell annexed, joint net

Green William, farmer

BIDDESTONE is a village, divided formerly into two parishes, viz. St. Peter and St. Nicholas, but amalgamated by a Local Government Board order March 25, 1884; the parish is 2½ miles north from Corsham station on the Great Western railway and 4 west from Chippenham, in the North Western division of the county, hundred, petty sessional division, county court district and union of Chippenham, and in the rural deanery of Chippenham, archdeaconry of North Wilts and diocese of Bristol. The church of St. Nicholas is an ancient edifice of stone in the Norman style, consisting of chancel, nave, south porch and a curious old belfry over the chancel arch containing one bell: the

1.35 p.m.; dispatched at 10.45 a.m. & 7.20 p.m.; sundays, arrive at 5.40 a.m. & dispatched 7.15 p.m. The nearest money order office is at Shrewton, 3 miles distant; telegraph office at Stapleford, 2 miles distant

Elementary School (mixed), built in 1856, for 50 children; average attendance, 28; Mrs. Louisa Eyres, mistress

known as Winklebury, or Vespasian's camp (supposed, however, to be of earlier date than the Roman invasion); it commands a view over Dorsetshire, the Downs and a portion of Hampshire, as far as the Needles, off the Isle of Wight: the rich forest of Cranbourne Chase occupies the foreground, and the uninterrupted view to be obtained over Wiltshire is finely and beautifully varied. Rushmore is the property and residence of Alexander Edward Lane-Fox Pitt-Rivers esq. J.P. who is lord of the manor. Manor House is the residence of A. Fawkes esq. Col. A. H. Charlesworth, of Donhead St. Andrew, is a large landowner here. The soil is sandy; also upon the downs chalk and flint. The chief crops are wheat, oats, barley and much land in pasture. There are 4,568 acres of arable and down land and extensive woods; rateable value, £2,908; the population in 1901 was 352 in the civil and 386 in the ecclesiastical parish.

By Local Government Board Order 16,476, dated March 24, 1884, a detached portion of the parish of Donhead St. Andrew was transferred to Berwick St. John.

Parish Clerk, Rev. William Goodchild M.A. (rector).

Post & M. O. Office.—William Henry Chown, sub-postmaster. Letters arrive from Salisbury at 8 a.m. & 3.55 p.m.; sundays, 7.45 a.m.; dispatched at 9.55 a.m. & 5.25 p.m.; sundays, 8.45 a.m. & 5.20 p.m. Donhead St. Andrew, 2 miles distant, is the nearest telegraph office

Wall Letter Box cleared 10 a.m. & 5.30 p.m.; sundays, 8.45 a.m

National School, built on glebe land, in 1835, at the expense of the then rector, for 70 children; average attendance, 49; Mrs. Sarah L. Filley, schoolmistress

Carrier.—John E. Kelly, to Salisbury, tues. & Shaftesbury on sat. returning same days

yearly value £194, including 110 acres of glebe, in the gift of Lady Octavia Shaw-Stewart, and held since 1911 by the Rev. Eldon Ormonde Judkin Butler M.A., L.Th. of Hatfield Hall, Durham, who resides at Sedgell. Hugh Morrison esq. of Little Ridge, Chilmark, is lord of the manor and owns the whole of the parish. The soil is light chalky; subsoil, chalk and flint. The chief crops are wheat, barley, oats and pasturage. The area is 1,136 acres; rateable value, £478; the population in 1901 was 54.

Parish Clerk, Andrew Harris.

Letters through Salisbury, via Fonthill Bishop, arrive at 8.30 a.m. The nearest money order & telegraph office is at Hindon

There is no school, the children attend those at Hindon & Fonthill Bishop

chancel was restored and new-roofed in 1900 by Winchester College: there are sittings for 200 persons. The register dates from the year 1688. The living consists of the rectory of St. Peter and vicarage of St. Nicholas, with the vicarage of Slaughterford annexed, net yearly value £177, with 5 acres of glebe and residence, in the gift of Winchester College, and held since 1907 by the Rev. John Charles Wace. St. Peter's church has been taken down, and the turret now stands in the gardens in Castle Combe parish. There are Baptist and Primitive Methodist chapels. The charities include one of £18 yearly value, left by Lady James, to be distributed in clothes and coals at Christmas; and another of

£5 ros. yearly, for the deserving poor at Christmas, left by W. Little; these are invested in the New 2½ per Cent. Consols. Field-Marshal Lord Methuen G.C.B., K.C.V.O., C.M.G. who is lord of the manor, and Lord Islington D.S.O. are the principal landowners. The soil is brash; subsoil, blue marl. The chief crops are wheat, barley and pasture lands. The area is 1,845 acres; rateable value, £1,974; the population in 1901 was 457.

Bence Isaac
 Briggs Rear-Admiral Charles John,
 Willow house
 Careless Richard, Elm lodge
 Elliott Mrs
 Orchard Bertie William
 Taylor John
 Wace Rev. John Charles (vicar), The
 Vicarage
 COMMERCIAL.
 Blake H. J. D. & Sons, farmers, The
 Manor house

Elliott John & Son, farmers
 Elliott Francis Mountjoy, farmer,
 Elm House farm
 Green Henry, farmer
 Hadrell Alfred James, basket maker
 Hart William, farmer
 Kibble & Tidmarsh, saddlers
 Little Arthur Henry, farmer
 Little John Blake, farmer
 Matthews Dennis, shopkeeper
 Neal Albert, White Horse P.H

Orchard & Co. saw mills & timber
 merchants
 Rebbeck Arthur J. baker
 Summers Henry, farmer, Field farm
 Tayler George, farmer, Elm Tree
 House farm
 Tayler Jasper Raymond, farmer,
 Honeybrooke (letters thro' Ford)
 White Henry, shopkeeper
 Woodward Ernle, agricultural im-
 plement maker
 Wootten Edward, White Hart P.H

BISHOP'S CANNINGS is a scattered parish containing a village of the same name, near the Kennet and Avon canal, 3 miles north-east from Devizes station, and the tithings of Horton, Bourton, Easton and Coate, in the Eastern division of the county, Potterne and Cannings hundred, petty sessional division, union and county court district of Devizes, Avebury rural deanery (Cannings portion), archdeaconry of Wilts and diocese of Salisbury. The church of St. Mary the Virgin, built about A.D. 1190-1200, is a large and beautiful cruciform structure in the Early English style, consisting of chancel, clerestoried nave of four bays, aisles, transepts, lady chapel, south porch and a central tower with turret, and a spire of the 15th century, 130 feet in height and containing 8 bells: the nave arcade is Transition Norman: the south porch has a groined stone roof, and seems to have been added in the Decorated period: within the porch are traces of a holy water stoup, and over the inner doorway is a bracket which formerly supported a small statue: the nave roof and clerestory are Penpendicular, and were probably added in the earlier half of the 15th century: the chancel is large, and has a groined stone ceiling: it contains a piscina of Early English date, and the remains of sedilia: in the south wall of the south transept is another piscina with stone shelf, probably indicating an altar here: at the north-east angle of the chancel is the ancient sacristy, having a groined stone roof and two small lancet windows, deeply splayed internally: in the outer wall of the north aisle, on the west side of the small doorway, is another stoup: the chapel to the east of the south transept was dedicated to "Our Lady of the Bower"; in 1563 the churchwardens conveyed it by deed to John Ernle, of Bourton, "to construct seats therein for the purpose of hearing divine service in the church, and also as a place of burial for himself and family"; against the north wall is a freestone monument to John Ernle, ob. 1571, with the arms of Ernle quartering Malwyn; and another monument to Edward Ernle, ob. 1656, of Etchilhampton, with a shield of arms of Ernle quartered with Hungerford; immediately above, on the sill of the east window, is an ancient helmet surmounted with the Ernle crest: the organ, erected in 1809, at a cost of 400 guineas, has since been enlarged, and the yearly interest of £600 was bequeathed by Mr. William Bayley, a native of this village, who circumnavigated the globe with Captain Cook, and died in 1809, to keep the instrument in order and pay an organist: a curious oak chair with painted panels is preserved in the church: the stained east window was erected in 1860 by the clergy and churchwardens of the archdeaconry of Wilts and other friends to the Ven. William Macdonald M.A. 46 years vicar, who died in 1862: there is a brass to William Ewart and Joseph Christopher Ewart, both representatives in Parliament for Liverpool, and many mural tablets and floor stones: the church was restored in 1883-4, at a cost of about £3,600, under the direction of Mr. Charles E. Ponting, architect, of Marlborough, when the floors were relaid, the interior refitted and reseated with oak benches, carved by Mr. Harry Hems, of Exeter: there are sittings for 500 persons. The register dates from the year 1591. The living is a vicarage, net income £230, including

Combes Mrs. Manor house
 Crees Mrs. Old Manor house
 Davidson John Francis, Lynes house
 Mogg Rev. Henry Herbert B.A. The
 Vicarage
 Ruddle G. G. Bourton

COMMERCIAL.
 Benger Sarah (Mrs.), baker & grocer
 Bishop Frank, The New inn, Coate
 Bollen William Henry, farmer, Coate
 Burry Cornelius, post office
 Butcher Herbt. James, farmer, Coate

Carter John, manager of Devizes
Waterworks
 Combes Albt. Jas. farmer, Manor ho
 Davidson John Francis, horse trainer,
 Lynes house

Post Office.—Mrs. Agnes M. Smith, sub-postmistress. Letters through Chippenham arrive at 7.20 a.m. & 4.20 p.m.; dispatched at 7.55 a.m. & 7.30 p.m.; sundays, arrive 7.50 a.m. Ford, 2 miles distant, is the nearest money order & telegraph office

Elementary School (mixed), built in 1841, for 100 children; average attendance, 94; Miss Reynolds, mistress

23 acres of glebe and residence, in the gift of the Dean and Chapter of Salisbury, and held since 1907 by the Rev. Henry Herbert Mogg B.A. of Pembroke College, Cambridge. Here are Baptist and Wesleyan chapels. The charities include the rents of two pieces of land of about 4 acres, which are distributed by the vicar and churchwardens to the two oldest men in the parish not in receipt of parish relief, but this is now (1911) given to one only; there is also a sum of £5 7s. yearly, left by the late Mr. William Brown for the poor of Horton. The church also receives a net yearly income of £50 from property held by trustees; this sum is devoted to the repair of the fabric and the maintenance of the church services. White's charity of about £24 yearly, bequeathed in 1909, is administered by the vicar and churchwardens for various purposes. The Devizes waterworks, in this parish, and distant from that town 4½ miles, were erected in 1879, at a cost of £11,700; John Carter, manager. The Commissioners of His Majesty's Woods and Forests, who are lords of the manor, and Mr. George Giddings Ruddle are the principal landowners. Lady Dunsany, of Charborough Park, Wareham, is the principal landowner in the hamlet of Coate. The soil is greensand and chalk. The chief crops are wheat, barley, beans and turnips. The parish contains 8,856 acres of land, of which 1,389 are in the tithing of Coate, and consists of partly arable, pasture and down land and 17 of water; rateable value, including Coate and Bourton, £5,209; the population in 1901 was 762.

BORTON (or Bourton) tithing, a Roman settlement, is half a mile north-east; **HORTON** tithing, half a mile south-east; **COATE** tithing, 1½ miles south; **EASTON** tithing, 1 mile north-east. On Pound Down are many barrows.

ST. JAMES (or South Broom), formerly a chapelry attached to this parish, was in 1832 made a separate ecclesiastical parish: it is partly within the town and borough of Devizes, which see.

Chittoe ecclesiastical district is partly in this parish, but will be found under a separate heading. A part of this parish is included in the ecclesiastical parish of Derry Hill.

Post, M. O. & T. Office.—Cornelius Burry, sub-postmaster. Letters through Devizes, arrive at 6.40 a.m. & 5.30 p.m.; dispatched thereto at 9.40 a.m. & 6.50 p.m.; sundays, 9.25 a.m

Pillar Letter Box, opposite Vicarage, cleared 9.35 a.m. & 6.45 p.m. & sundays, 9.25 a.m.; Pillar Letter Box, Horton, cleared 6.55 p.m.; sundays, 11.25 a.m. Cross Farm Letter Box, Coate, cleared at 7.15 p.m.; sundays, 11.45 a.m

Schools.

Elementary, founded in 1830 & rebuilt in 1906, for 94 children, at a cost of £1,200; average attendance, 82; George Ruddle, master

Elementary, Coate, established in 1877, for 37 children; average attendance, 25; Miss M. M. Butler, mistress

Police Constable, Sydney Knight

Doble Robert, farm bailiff to Mr. Arthur Maslen Lucas, Bourton	pairer; all kinds of repairs to agricultural machinery & implements; & at Horton	Pottenger James Harvey, farmer & district councillor & chairman to Parish Council, Manor farm & Cross farm, Coate
Cox Richard, farmer, Townsend farm, Horton	Hiscock & Sons (water), Horton mill	Ruddle George Giddings, farmer & landowner, Bourton
Eden Albert Thomas, Crown P.H	Hiscock Frederick, carpenter, Horton	Sloper Jane (Mrs.), Bridge inn, & baker, Horton
Greader Frederick, farmer, Horton	Lane Thomas, blacksmith, Horton	Wordley Frank, farmer
Gregory Fras. Arth. farmer, Coate	Moss Edwd. Jn. saddler & harness ma	Wordley Robert, insurance agent
Harraway George & Charles, farmers & stock breeders, Easton	Paradise James Richard, farmer, Westend farm	
Hillier Albert James, shoeing & general smith, cycle agent & re-	Portch Samuel, cowkeeper & shopkpr	
	Portch Thomas, farmer, Coate	

BISHOPSTONE (near Salisbury) is a parish and village, situated on the river Ebbel, 6 miles south-west from Salisbury, 4 south from Wilton station, in the Southern division of the county, Downton hundred, petty sessional division of Salisbury and Amesbury, Wilton union, Salisbury county court district, Chalke rural deanery (Chalke portion), archdeaconry of Sarum and diocese of Salisbury. The church of St. John the Baptist is a cruciform building of stone, consisting of chancel, nave, transepts and an embattled central tower containing 3 bells: there is an elaborate monument, designed by Pugin, to the Rev. G. A. Montgomery, a former rector and munificent benefactor to the parish, who died in 1842: the communion plate was presented in 1663 by John Earle, bishop of Salisbury and formerly rector of the parish: the church affords 300 sittings. The register dates from the year 1625. The living is a rectory and vicarage, net yearly value £570, including 29 acres of glebe and residence, in the gift of the Earl of Pembroke, and held since 1850 by the Venerable Francis Lear M.A. of Christ Church, Oxford, archdeacon and canon residentiary of Salisbury, examining chaplain to the bishop of Salisbury and surrogate. The Herbert family have been lords of

the manor since 1550; the Earl of Pembroke and Montgomery P.C., G.C.V.O. is the principal landowner. The soil and subsoil are chalk. The area is 4,641 acres; rateable value, £2,670; the population in 1911 was 547.

FAULSTON (or Fallston), Flamston, Croucheston and Naton (or Netton), are hamlets near each other, about a mile west; Throope is also a hamlet, adjoining to the south-east.

Sexton, Albert Penny.

Post & T. Office.—Joseph Henry Compton, sub-postmaster. Letters arrive from Salisbury at 4.25 a.m. & are delivered at 6.30 a.m. & dispatched at 8.10 p.m.; sundays, 5.5 p.m. Broad Chalke, 3 miles distant, is the nearest money order office. Wall Box, Salisbury road, cleared at 8.15 p.m.; sundays, 5.15 p.m.

Elementary School, with residence for master, built in 1842 by the Rev. George A. Montgomery M.A. a former rector, & endowed by him with £419 Consols; the school was enlarged in 1871, and will hold 120 children; Isaac Newton, master

Carriers to Salisbury.—William Gulliver & Thomas Penny, Tues. Thurs. & Sat

Lear Ven. Archdeacon Francis M.A. (rector), The Rectory
Raikes Rev. Francis (curate)

COMMERCIAL.

Antell Josiah, farmer
Barter Isaac, shoe maker
Brown William H. farmer
Compton Albert John, shopkeeper

Compton Joseph Henry, Post office
Davis Henry, miller (water)
Dibben John Herbert, farmer
Dimmer Frank, farmer
Draper Edward, farmer
Elliott Edward, blacksmith
Fullford Charles, farmer
Gulliver William, carrier
Kent Sydney, miller (water)

Parrett Alfred, grocer & baker
Penny Thomas, carrier
Read Nathaniel, White Hart P.H
Revatto Wm. Three Horse Shoes P.H
Waters Wm. K. frm. Bishopstone frm
Wheeler Herbert, farmer
Whitlock Fred, insurance agent & assistant overseer
Wort Cecil, wheelwright, Flamston

BISHOPSTONE (near Shrivenham) is a village and parish 2½ miles south-west from Shrivenham station on the Great Western railway, and 7 east from Swindon, in the Northern division of the county, on the Berks border, Ramsbury hundred, Swindon petty sessional division, county court district and union, Cricklade rural deanery, North Wilts archdeaconry and diocese of Bristol. The church of St. Mary, to a great extent reconstructed in the 14th and 15th centuries, is an edifice of stone in the Norman and later styles, consisting of chancel, nave of five bays, aisles, north porch, and an embattled western tower containing a clock and 8 bells: the church was restored in 1882 and 1883, at a cost of £1,600, under the directions of the late Ewan Christian esq. architect: but on Good Friday evening, 1891, a disastrous fire broke out in the tower, consuming the belfry; the bells and clock have since been replaced by new, the whole restoration costing upwards of £2,600: a new organ was provided in 1910: there are 240 sittings. The register dates from the year 1574. The living is a vicarage, net yearly value £220, including 132 acres of glebe, with residence, in the gift of the Bishop of Bristol, and held since 1886 by the Rev. Herbert Ault, rural dean of Cricklade. The Ecclesiastical Commissioners now own the lands allotted by the award of 1814 to the former prebend in lieu of tithes. The Primitive Methodist chapel, built in 1886, has sittings for 100 persons. The charities belonging to this parish include the interest of money in Consols, £50, left by Mr. T. Goddard for the education of the poor children of both sexes; also £65 yearly, left by Christopher Willoughby esq. in 1630, for keeping in repair the tower of the church and bells, and for paving walks about the churchyard, the remainder being distributed as follows:

£16 to the parish of Aylburton, Gloucestershire; £7 in equal proportions to 2 poor persons; £2 10s. to the vicar, for preaching; and £1 for the ringing of the Curfew bell; any further surplus to be divided between 4 poor persons: there is also a sum of £16 yearly, left by Gilbert Keate esq. to be divided amongst 4 poor persons; a field at Purton and £300 for the school, left by the Rev. Thomas Coker, sometime prebendary and vicar: and £180 for a poor person, left by Stephen Goddard; the interest on £100 Consols left by Christopher Edmunds esq. for the Sunday School; the interest on £206 15s. 8d. which is distributed in coal; the rent of forty gardens distributed in fuel or clothing, and in the centre of the village is a piece of ground purchased by the late Rev. A. J. Pile, and left in trust by him for a future parochial institute. The Ecclesiastical Commissioners for England are the lords of the manor, and owners of the Salisbury Bishopric estates, and of the estate formerly attached to the prebend of Bishopstone. The soil is chalk; subsoil, clay. The chief crops are grass, wheat and turnips for sheep. The area is 3,385 acres; rateable value, £2,882; the population in 1901 was 404.

Sexton, Francis J. Stone.

Post, M. O. & T. Office.—Frederick Ernest Hedges, postmaster. Letters arrive through Shrivenham (Berks) by messenger at 7.30 a.m. & 3.55 p.m.; dispatched at 12.45 & 6.50 p.m.; sundays, 10 a.m.

School, with house, erected in 1849, & enlarged in 1871, at the cost of £540, for 140 children; average attendance, 72; William Moore, master

Carriers.—John Hunt, to Swindon from this parish, every mon. & fri.; George Stroud, to Swindon, every day, except wed

PRIVATE RESIDENTS.

Ault Rev. Herbert (vicar & rural dean), Vicarage
Chivers John, Court cottage
Edmonds Misses, The Cottage, High st
Fergusson John, Russley park 7
Hall-Walker Col. Wm. Russley park
Hibberd Mrs. The Coombes
Lawrence Miss, Fairview villa

COMMERCIAL.

Brickell Robert James, beer retailer
Cotterell Albert, farmer, Glebe farm
Cue Edwin, farmer
Edwards Albert, True Heart P.H
Harman Joseph, dog trainer
Hedges Frederick Ernest, draper, grocer, & post office
Hickman Ernest, farmer, Forty
Hickman Thos. farmer, Townsend frm
Hunt Charles, haulier, High street

Hunt John, carrier, High street
Lawford George, watercress grower, Church Hill villa
Povey John, tailor & assistant overseer
Stone Francis Josph. boot ma. & sexton
Tasker Thomas, blacksmith
Titchener David, watercress grower, West end
Whatley Edward, farmer, Manor farm
Whatley John, farmer, Manor farm
Whitear William, haulier, Sunnyside
Wilson James H. farmer, Forrest ho

BISHOPSTROW is a parish, on the road from Warminster to Salisbury, $1\frac{1}{2}$ miles south-east from Warminster station on the Salisbury and Westbury branch of the Great Western railway, and $2\frac{1}{2}$ west-north-west from Heytesbury, in the Western division of the county, hundred, union, petty sessional division and county court district of Warminster, rural deanery of Wylve (Heytesbury portion), archdeaconry of Sarum and diocese of Salisbury: the river Wylve flows through the parish. The church of St. Aldhelm, rebuilt with the exception of the tower in 1757, is an edifice of stone, in mixed styles, and consists of chancel, nave, vestry, and an embattled western Norman tower, with spire containing 2 bells: the stained east window was erected in memory of Mrs. Astley, and there are other stained windows, including one to Lieut. Melville Southey and another to Lieut. Vere Temple: the church was restored in 1876 at a cost of £1,600, and affords 250 sittings. The register dates from the year 1686. The living is a rectory, net income £81, including 7 acres of glebe, with residence, in the gift of Capt. Arthur Howard Southey, and held since 1883 by the Rev. George Henry Sanders Atwood, of St. Catharine's College, Cambridge. In this parish are two great camps, SCRATCHBURY, which is partly in this parish and partly in Norton Bavant, and BATTLESBURY, and in the neighbourhood are two

barrows, Middle Hill and Ring Barrow. A great number of Roman coins have been found here. Eastleigh Court is the seat of Capt. Arthur Howard Southey J.P. and Bishopstrow House, of Grenville Newton Temple esq. J.P. who is lord of the manor, and Capt. A. H. Southey are the principal landowners. The soil is light sand; subsoil, gravel and greensand. The chief crops are wheat, oats and barley. The area is 999 acres; rateable value, £1,450; the population in 1901 was 199 in the civil and 189 in the ecclesiastical parish.

By Local Government Board Order, 16,519, dated Mar. 24, 1894, Oldfields Farm was transferred from Warminster to Bishopstrow.

PITMEAD is half a mile south-east; MIDDLETON, half a mile north-east; BOREHAM adjoins the village.

Parish Clerk, Arthur Snelgrove.

Letter Box, cleared at 10.30 a.m. & 7.10 p.m.; Sunday, 10.30 a.m. Letters through Warminster, which is the nearest money order & telegraph office, arrive at 6.45 a.m. & 1 p.m.

Elementary School (mixed), built in 1848, for 60 children; average attendance, 38; Mrs. Mary Ann Pike, mistress

PRIVATE RESIDENTS.

Atwood Rev. George Henry Sanders J.P. Rectory
Benton Philip, Bishopstrow Farm ho
Craven-George, Sweetland cottage
Erskine Gratney R. Z. The Buries
Holmes à Court Hon. Capt. Herbert Edward R.N.
Holmes à Court Hon. Richard Henry

Southey Capt. Arthur Howard J.P. Eastleigh court
Temple Grenville Newton J.P. Bishopstrow house

COMMERCIAL.

Barnes Emma Jane (Mrs.), shopkeeper
Butler James Frederick, farm bailiff to Capt. A. H. Southey, Eastleigh farm
Everley Jacob, thatcher

Jay William, mason
Ling Basil S. miller (water)
Lucas Chas. Peter, farmer, Knap frm
Pridham Wiliam, gamekeeper to Capt. A. H. Southey
Snelgrove Arthur, parish clerk
Stratton F. & Co. farmers, Bishopstrow farm
Thomas Charles, gardener to Capt. A. H. Southey J.P.

BLACKLAND, see Calne Without.

BLUNSDON ST. ANDREW is an ecclesiastical parish, formed out of the parish of Highworth in 1884, 4 miles south-west from Highworth, $4\frac{1}{2}$ north from Swindon and $2\frac{1}{2}$ north-west from Stratton station on the Highworth branch of the Great Western railway, in the Northern division of the county, Highworth hundred, Swindon petty sessional division, county court district and union, Cricklade rural deanery, North Wilts archdeaconry and Bristol diocese. The tithing of Blunsdon St. Leonard (or Broad Blunsdon) was united with Blunsdon St. Andrew in 1884, and together form one civil parish, under the name of Blunsdon St. Andrew, but are still separate ecclesiastically. The church of St. Leonard is an edifice of stone, in the Early English, Decorated and Perpendicular styles, and consists of chancel with chantry chapel, nave of four bays, south aisle, south porch and an embattled western tower, with pinnacles, containing 4 bells: there is a memorial to Lady Susanna Ernle, 1669, a brass with the figure of a knight in armour, and a wall tablet to John and Philadelphia Potenger, 1693: in 1902 a memorial window was erected to the late Mrs. Auchnuty, widow of the Rev. A. C. Auchnuty M.A. curate here 1871: the chantry chapel retains a piscina: the church was restored in 1872, and affords 250 sittings: in the churchyard (closed to interments in 1888) are the base and portion of the shaft of the old village cross, now converted into a sun-dial. The register dates from the year 1679. The living of Broad Blunsdon is a rectory, so constituted 1 February, 1867, net income £270, with $3\frac{1}{2}$ acres of glebe and residence, in the gift of the Bishop of Bristol, and held since 1898 by the Rev. Herbert Edward Robeson M.A. of Oriel College, Oxford, chaplain of Swindon and Highworth union, and surrogate. The church of St. Andrew, Little Blunsdon, is of stone, in the Early English style, and consists of chancel, nave of three bays, south aisle, south porch, and a turret at the west end with 2 bells: The church was completely restored and the windows filled with stained glass in 1869: there are 120 sittings. The churchyard of this church is still in use. The

register dates from the year 1650. The living is a rectory, net income £170, without residence, in the gift of Alexander Lonsdale Fell esq. and held since 1907 in plurality by the Rector of Broad Blunsdon. Here are Primitive Methodist, Particular Baptist and Wesleyan chapels. The churchyard of Broad Blunsdon was closed for burial purposes by Order in Council on the 31st July, 1888, and a cemetery, 2 roods in extent, provided at the cost of £165, which is under the control of a Burial Board of 6 members. At Bury Town, in this parish, are the remains of a Roman encampment. Holdcroft, a quarter of a mile south, is the residence of Henry Cecil Sutton esq. Blunsdon Abbey, the property of Alexander Lonsdale Fell esq. who is lord of the manor and owns the principal part of Little Blunsdon, was destroyed by fire in 1904. The chief landowners are the Dean and Chapter of Gloucester, Messrs. Henry and Sidney Smith and Mrs. Lockwood. The soil is clay and stone brash; subsoil, clay. The chief crops are grass, wheat, barley, beans and roots. The area is 3,698 acres; rateable value, £4,617; the population of the civil parish in 1911 was 834, and of the ecclesiastical 86.

HYDE is a hamlet, 1 mile south-east.
Parish Clerk and Sexton, Edwin Ball.

Post, M. O. & T. Office.—Miss Alice Strange, sub-post-mistress. Letters arrive from Swindon via Highworth at 6.45 a.m. & 3.30 p.m.; dispatched at 11 a.m. & 7.15 p.m. week days; Sundays, 9.50 a.m. Open Sundays, 8.30 a.m. till 10 a.m.

Wall Letter Box, Little Blunsdon, cleared at 6.40 p.m.; Sundays, 9.30 a.m.; the nearest money order & telegraph office from here is Blunsdon St. Andrew

Elementary School (boys & girls), built in 1871, upon the church land, and enlarged in 1899 for 220 children; average attendance, 130; James Hy. Rowland Skyrme, master

Carrier.

Harry Foreman, to Swindon, Tues. Fri. & Sat

BLUNSDON ST. ANDREW.

Morse Ebenezer, Craig-y-Nôs
Robeson Rev. Herbert Edward M.A. (rector, chaplain of Swindon & Highworth Workhouse & surrogate)
Snook Miss
Staley Rev. Stephen Clarence L.Th. (curate, & assistant chaplain to Swindon & Highworth Workhouse), Internos
Sutton Henry Cecil, Holdcroft
Titley Mrs. Blunsdon house

COMMERCIAL.

Austin William, carpenter
Ball William, haulier
Cemetery (W. Martin, Highworth, clerk to the burial board)
Collett Francis, farmer, Hyde
Davis Andrew, Cold Harbour P.H.
Edmonds Herbert (Mrs.), shopkeeper
Foreman Harry, market gardener
Hall Daniel, corn dealer
Harding Mary (Mrs.), grocer & beer retailer

Harford Andrew, farmer
Harman John, farmer, Hyde
Howse Eliza Florence (Mrs.), farmer
Knapp Francis John, bailiff to Henry Cecil Sutton
Lancaster James Herbert, baker
Lewis Francis, farmer, The Limes
Martin William, assistant overseer
Norris Frederick, farmer
Portlock William, blacksmith
Selwood Henry, farmer
Smith Bros. farmers, Bury Town farm

Smith Arth. Chas. frmr. Low Bury Twn Tombs Robert, thatcher
 Smith Enoch, butcher Watts Thomas, farmer, Malthouse
 Smith Seth Enoch, carpenter
 Strange Alice (Miss). post office, & grcr
 Titcombe William Hunt, Crown inn P.H. Fell Alexander Lonsdale, The Grange

Levinge Lady, Durcott house
 COMMERCIAL.
 Cowley Frederick, farmer, Grove farm
 Hoddinott Evan J. frmr. Groundwell ho

LITTLE BLUNSDON.

BODENHAM, see Nunton.

BOREHAM, see Warminster.

BOSCOMBE is a parish and village, on the river Bourne, 2 miles north from Porton station on the main line of the London and South Western railway, 4 south-east from Amesbury and 8 north-east from Salisbury, in the Southern division of the county, hundred and union of Amesbury, petty sessional division of Salisbury and Amesbury, Salisbury county court district, rural deanery of Amesbury (Amesbury portion), archdeaconry of Sarum and diocese of Salisbury. The church of St. Andrew is a small and ancient structure of flint and stone, in the Norman style, consisting of chancel, which retains an aumbry, nave and north transept, and a small wooden belfry at the west end containing one bell: the pulpit of carved oak is dated 1633: the font is Norman: there are 100 sittings. The register dates from the year 1606. The living is a rectory, average net income £138, including 22 acres of glebe, with residence, in the gift of the Bishop of Salisbury, and held since 1891 by the Rev. Herbert William Barclay Th. Assoc. of King's College, London, who is also rector of and resides at Al-

lington. There are four almshouses for two widows and two widowers, founded by Mr. Kent in 1608 and endowed with £24 yearly. Richard Hooker was the rector of this parish, and here he wrote the first four books of his "Ecclesiastical Polity," printed in 1594. George Eyre-Matcham esq. of New House, Salisbury, is lord of the manor and principal landowner. The soil is light and chalky; subsoil, chalk. The chief crops are wheat, barley and oats. The area is 1,686 acres; rateable value, £1,454; the population in 1901 was 107.

Newbigging Major William P. E., D.S.O. Boscombe house

Read Robert Jackson, farmer, West farm & East farm

Sheppard Wm. J. grocer, & post off

BOWDEN HILL is an ecclesiastical parish, formed in 1863 out of the parish of Lacock; it is about 4 miles north from Melksham station and 5 south-east from Corsham station, on the Swindon and Salisbury section of the Great Western railway, and 6 south from Chippenham, in the North West division of the county, Chippenham hundred, union, petty sessional division and county court district, and in the rural deanery of Chippenham, archdeaconry of North Wilts and diocese of Bristol. The church of St. Anne, built by the late Captain Gladstone R.N. of Bowden Park, is of stone, with Bath stone quoins, in the Early English style, and consists of chancel, nave, north porch, organ chamber, and a tower containing a clock and 2 bells. The register dates from the year 1863. The living is a vicarage, yearly value £130, with residence, in the gift

Post Office.—William J. Sheppard, sub-postmaster.—Letters arrive from Salisbury at 5.20 a.m. & 1.50 p.m.; box closes 12.20 & 6.45 p.m.; Sunday, arrive 5.20 a.m.; dispatched 4.35 p.m. Porton, 2 miles distant, is the nearest money order & telegraph office

Elementary School, for Boscombe & Allington, built in 1894 by the late W. E. Eyre-Matcham esq. & enlarged in 1910 for 70 children of the parishes; average attendance, 65; Miss Margaret Reeve, mistress

of John Evelyn Gladstone esq. and held since 1911 by the Rev. Arthur Kennet Hobart-Hampden M.A. of New College, Oxford. The Parish room is used as a Sunday school. Bowden Park is the seat of John Evelyn Gladstone esq. M.A., D.L., J.P. and Bowden, the property and seat of Herbert James Harris esq. J.P. The population in 1901 was 256.

Sexton, J. Jefferies.

Post Office.—Mrs. Annie Webb, sub-postmistress. Letters arrive through Chippenham at 6.50 a.m. & 2.40 p.m.; Sundays, 6.50 a.m.; dispatched 9.40 a.m. & 7.45 p.m.; Sundays, 9.40 a.m. Lacock, 1½ miles distant is the nearest money order & telegraph office

Wall Letter Box, cleared 10 a.m. & 8 p.m. week days, & 10 a.m. Sundays

PRIVATE RESIDENTS.

Gladstone John Evelyn M.A., D.L., J.P. Bowden park
 Goodwin Jn. Collins, Bowden cottage
 Harris Herbert James J.P. Bowden (letters should be addressed, Bowden, Lacock, Chippenham)

Hobart-Hampden Rev. Arthur Kennet M.A. (vicar), Vicarage
 COMMERCIAL.
 Hall Ernest A. gardener to Herbert J. Harris esq. J.P.
 Humphries Caroline (Mrs.), beer ret

Light Eli, head gamekeeper to J. E. Gladstone esq. M.A., D.L., J.P.
 Pocock Arthur L. farmer, Bowden frn
 Potter Henry John, bailiff to J. E. Gladstone esq. M.A., D.L., J.P.
 Selman Anna Maria (Mrs.), beer retl

BOWER CHALKE is a parish and village, near the Roman road from Salisbury to Dorchester, 7 miles south from Dinton station on the London and South Western railway, and 10 south-west from Salisbury, in the Southern division of the county, hundred of Chalke, petty sessional division of Salisbury and Amesbury, Wilton union, Salisbury county court district, rural deanery of Chalke (Chalke portion), archdeaconry of Sarum and diocese of Salisbury. The church of the Holy Trinity is a small cruciform building of stone, in the Early English style, consisting of chancel, nave of four bays, transepts, south aisle, north porch and an embattled tower, containing a clock and 3 bells: there are sittings for 280 persons. The register dates from the year 1694. The living is a vicarage, net income £150, with residence, in the gift of King's College, Cambridge, and held since 1880 by the Rev. Edward Collett, of St. Bees. Here are Baptist and Wesleyan chapels. Bower Chalke appears to have been the site of a Roman camp, and on the downs are barrows. The Earl of Pembroke and Montgomery P.C., G.C.V.O. is lord of the manor and sole landowner. The soil is chalk and a little green

sand; subsoil, chalk. The chief crops are wheat, barley, oats and watercress. The area is 3,260 acres; rateable value, £1,547; the population in 1901 was 418 in the civil and 415 in the ecclesiastical parish.

By Local Government Board Order 17,500, dated March 25, 1885, a detached part of Fifield Bavant was added to Bower Chalke.

Post & M. O. O.—Isaac Habgood, jun. sub-postmaster. Letters from Salisbury through Coombe Bassett arrive at 5.5 a.m.; dispatched at 7.25 p.m.; Sunday, 4.25 p.m. The nearest telegraph office is at Broad Chalke, 2 miles distant

Wall Letter Box, Salisbury road, cleared at 7.30 p.m.; Sundays, 4.30 p.m.

Wall Letter Box, Chase, cleared at 7.5 p.m.; Sunday, 4.5 p.m.

Elementary School, built in 1842, with residence for master; it will hold 84 children; average attendance, 75; Thomas H. Penfound, master

Carriers to Salisbury.—William Williams & Frank Vincent, Tues. Thurs. & Sat

Collett Rev. Edward, Vicarage

COMMERCIAL.

Butler Joseph Henry, farmer
 Coombs John, farmer
 Day George, mason
 Dimmer John, grocer

Elliott Charles, farmer
 Foyle & Sons, smith & carpenters
 Golden Walter, farmer
 Habgood Isaac, beer retailer
 Hardiman Edward, smith & coal dlr
 Harding Jn. S. frmr. Quidham Street fm
 Humby George, carpenter

Penny William, shoe maker & shpkp
 Roper John, farmer
 Soffe Henrietta (Miss), shopkeeper
 Targett John, farmer
 Williams William, carrier
 Williamson Rt. W. watercress grower

BOWOOD, a liberty, included in 1889 for civil purposes in the parish of Calne Without, is 2 miles south-west from Calne terminal station on a branch of the Great Western railway and 3½ south-east-by-east from Chippenham, in the North Western division of the county, hundred, union, petty sessional division and county court district of Calne and ecclesiastical parish of Derry Hill. The estates of Bowood anciently formed

part of the royal forest of Pewsham, but being disafforested were ultimately acquired by the family of Petty, ancestors of the Most Hon. the Marquess of Lansdowne K.G., P.C., the present owner: the mansion consists of three distinct parts, built at various times, and hence presents an irregular and diversified mass of architecture; the eastern or principal portion was erected by the Earl of Shelburne, from designs by James

and Robert Adams, and includes the reception rooms; to this was added, at the end of last century, a wing 300 feet long, after the model of the Emperor Diocletian's palace at Spalatro; this forms the southern side of two quadrangular courts and contains the libraries, conservatory and chapel, which are surrounded by domestic offices: the third portion, to the north, consists of the drawing room and a series of private apartments: the principal front faces the south and commands a rich and diversified view: the main entrance at the eastern end is ornamented by a large portico supported by 10 Doric columns, with corresponding entablature, and a pediment, on which the family arms are sculptured in bold relief: the mansion contains a very fine collection of pictures by English and foreign masters: the gardens along the south front are arranged in two terraces, one above the other, inclosed with stone balustrading adorned with vases: the park and pleasure grounds of this demesne, including the woods, extend over an area of 1,000 acres, naturally diversified, and studded with oaks, pines and cedars: in the midst is a noble lake of about 30

acres, the outlet of which, falling over a mass of artificial rock, forms a grand cascade, encompassed with trees and reached through winding caverns. About a mile west of the mansion, and deeply shaded by the woods, stands the family mausoleum, first consecrated to the memory of John Petty, created Earl of Shelburne 1753 (d. 1761), being the son of Thomas, 1st Earl of Kerry, and Anne, his wife, daughter of Sir William Petty, physician general to the army in Ireland: William, son of John, and 2nd Earl of Shelburne, was created Marquess of Lansdowne, 6 Dec. 1784. The soil is for the most part sandy, belonging to the calcareous grit formation, but on the higher part there are patches of Kimmeridge clay, above which occurs the iron brash of the Lower Greensand; the lowest parts of the valley reach to the Oxford clay. The area is 969 acres.

Letters through Calne, which is the nearest money order & telegraph office, arrive at 7 a.m. & 2.30 p.m.; sundays, 6.30 a.m.

The children of the liberty attend the Derry Hill & Chittoe schools

PRIVATE RESIDENTS.

Lansdowne The Marquess of, K.G., P.C., G.C.S.I., G.C.I.E., G.C.M.G., D.C.L., J.P. Bowood; 54 Berkeley square W & Reform, White's & Athenæum clubs, London SW

Kerry The Earl of, Bowood

COMMERCIAL.

Brown Geo. gardener to the Marquess
Forgan William, farm bailiff & forester to the Marquess, The Home farm

Smith Henry Herbert, agent to the Marquess. T A "Faber, Calne;" T N 2 Calne

Way Robt. gamekeeper to the Marquess
Willson Alexander N. accountant to the Marquess, The Office

BOX is a parish and large village, extending to the Somersetshire border, with a station on the Great Western railway, which here passes through a tunnel one mile and three quarters in length, 6 miles north-east from Bath, 8 south-west from Chippenham and 101½ from London, in the North-Western division of the county, Chippenham hundred, petty sessional division and union, Bath county court district, and in Chippenham rural deanery, North Wilts archdeaconry and Bristol diocese. The Box brook flows through the parish. The church of St. Thomas & Becket, erected in 1200, is a building of stone, consisting of chancel, nave of four bays, aisles and an embattled western tower with pinnacles and spire containing 5 bells: the east window is stained: the church was restored in 1713, and again in 1897 at a cost of £2,800: there are sittings for 500 persons. The register dates from the year 1580. The living is a vicarage, net income £200, with residence, in the gift of Mrs. Thomas Hyde, of Forest Row, Sussex, and held since 1896 by the Rev. William White, who is also incumbent of the sinecure rectory of Haslebury. At CHAPEL PLAISTER is a chapel of ease. There is a United Methodist chapel at BOX HILL, and a Wesleyan chapel in the village. A cemetery of about 1½ acres was formed in 1858 and has a mortuary chapel; it is under the control of a Burial Board of 6 members. Here are extensive stone quarries, a tallow factory, and some brewing and malting are done. The charities amount to £409, arising from funds left in 1844 and 1861 by John Neat esq. and Mrs. Holworthy, and invested in £2½ per Cent. Consols; the interest is divided on Christmas day amongst 20 old men and women who are parishioners and members of the Church of England. Cheney Court is the residence of George E. Northey esq. who is lord of the manor. The principal landowners are George E. Northey esq. the Rev. Edward William Northey M.A. of Woodcote House, Epsom, George Pargiter Fuller esq. of Neston Park, and Lord Eslington D.S.O. of Hartham Park, Corsham. The soil is various; subsoil, clay. The chief crops are wheat,

barley and oats. The area is 4,418 acres of land and 14 of water; rateable value, £15,598; the population in 1901 was 2,405 in the civil and 2,292 in the ecclesiastical parish.

By Local Government Board Order 16,527, dated March 24, 1884, Ditteridge parish was added to Box for civil purposes.

Parish Clerk, Frank Eyles.

Post, M. O. & T. Office.—Esther M. Fudge, sub-postmistress. Letters through Chippenham, arrive at 4.25 & 10.40 a.m. & 1.30 & 6.40 p.m.; dispatched at 9.55 a.m. & 1, 5.35 & 8.40 p.m.; sundays at 8.40 p.m.

Post Office, Ashley.—Edwin Gale, sub-postmaster. Letters through Chippenham, delivered at 6.45 a.m. & 2.40 p.m.; sundays, 6.45 a.m.; dispatched 9.25 a.m. & 1.35, 3.20 & 7.35 p.m.; sundays, 4.50 p.m. Box is the nearest money order & telegraph office

Post Office, Kingsdown.—John Brooke, sub-postmaster. Letters through Chippenham, delivered 8.35 a.m. & 7 p.m.; sundays, 8.35 a.m.; dispatched 9.5 a.m. & 6.55 p.m.; sundays, 9.5 a.m. Box is the nearest money order & telegraph office

Post Office, Box Hill.—William Maslen, sub-postmaster. Letters through Chippenham, delivered 7.15 a.m. & 2.15 p.m.; sundays, 7.15 a.m.; dispatched 9.15 a.m. & 2.45 & 7.40 p.m.; sundays, 5.25 p.m. Box is the nearest money order & telegraph office

Pillar Letter Boxes, Middle Hill, cleared at 9.35 a.m. & 12.30 & 3.30 & 7.45 p.m.; sundays, 5 p.m.; Kingsdown House, cleared 7.25 a.m. & 6.45 p.m.; sundays, 7.50 a.m. & The Paddock, cleared 9.35 a.m. & 12.35 & 7.30 p.m.; sundays, 4.40 p.m.

Elementary Schools (boys, girls & infants), with residence for mistress, erected at a cost of £2,700, for 440 children; average attendance, 125 boys, 130 girls, & 90 infants; Oliver W. Drew, master; Miss Elizabeth Lewis, mistress; Miss M. A. Jones, infants' mistress

Railway Station, Hy. Charles Chaddock, station master

PRIVATE RESIDENTS.

Allen Thomas M.A. Ashley grove
Andrews Aubrey, Bourton house
Ballard Arthur Penfold, Ardgay
Brown Mrs. Middle Hill house
Browning Mrs. Walter
Burgess Miss, The Wilderness
Chaffey Arthur
Duckworth Capt. Arthur C., J.P. Ben Mead, Middle hill
Dyer Miss, Glendale Townsend
Fry Mrs. J. H. Sunnyside, Middle hill
Grégoire Rev. A. V., M.A. Ashley manor
MacBryan Henry Crawford L.R.C.P. Kingsdown house
Martin James Pirie, Slope of the Bank
Maskelyne Edward Storey, Hatt house
Milsom David, Box hill
Northey Cyril B. Ditteridge house
Northey Mrs. Frank, Home-lea, Middle hill
Northey Geo. E., J.P. Cheney court

Perren Aug. Frederick, 2 Ashley villas
Perren Thomas, Villa Rosa
Philip W. Littlejohn J.P. Sherbrooke
Pictor Cornelius James, Fogleigh
Pictor Norman, Spa house, Middle hill
Pinchin Edwin S. Kingsmoor
Pinchin Frank, Glenavon
Ponting Robert H. Ashley vils. Ashley
Robinson Sidney, Ashley house
Sawyer Mrs. Bath road
Shewring Mrs. W. R. The Paddock
Smith Edward J. 3 Ashley villas
Stower William Ball, St. Adhelms
Symes Ernest, The Hermitage
Tilley Robert W. Rudloe house
Twisleton Hon. Mrs. Heleigh house
Vezey James, Creffield, Devizes road
Ward Rev. Charles Richard M.A., Mrs. Bac. Box house
White Rev. William, Vicarage

COMMERCIAL.
Early closing, Wednesday, 5 p.m.
Abrahams Ernest E. butcher

Ashley Estate Office (Chas. Merrett, agent to George E. Northey esq. J.P. & Rev. E. W. Northey M.A.)
Bath Stone Firms Ltd. (F. Sturge Cotterell, mgr.); & at Corsham & Bence Thomas, draper & grocer
Betteridge Ernest G. Swan Inn P.H.
Bishop John Arth. farmer, Hatt farm
Blake John, farmer, Hazelbury farm
Bowles Frederick, insurance agent
Box Liberal Club (Thomas H. Lambert, sec)
Bradfield Walter John, assistant overseer, clerk to Parish Council & Burial Board, Fairfield
Brooke John, grocer, Box hill & Kingsdown
Browning Walter & John, millers (water & steam), Box mills
Bullock Allan, fishmonger
Caple George Blackmore, crcr. & baker
Cemetery (Walter J. Bradfield, clerk)
Chandler Henry, shopkeeper, Box hill

Cook Richard, farmer, Wormwood & Wadswick farms
 Crow William E. Bear Hotel P.H.
 Dagger Fanny (Miss), shopkeeper
 Dancey Harry, mason
 Daniel Thos. farmer, Old Manor farm
 Dyer H.J. & Son, carpenters & undrtrks
 Eyles Edwin, shoe maker
 Eyles Thomas, shoe maker
 Ford Henry, farmer, Prospect farm
 Ford William, farmer, Gridiron farm
 Fudge Esther M. (Miss), stationer, Post office
 Gale Edwin, plasterer & tiler
 Gent Richard, farmer, Slade's farm
 Goulstone Fredk. farmer, Hill farm
 Grégoire Rev. A. V., M.A. boys' preparatory school, Ashley manor
 Hancock Thos. beer retailer, Box hill
 Harrold Aaron, cycle dlr. The Parade
 Hobbs Edwin, farmer, Cheney Court farm
 Jones John F. baker
 Kelly Maurice, ladies' & gents' tailor, breeches maker; repairs & alterations, The Parade
 Kingsdown House Private Asylum (Hy. Crawford MacBryan L.R.C.P. Edin. res. proprietor)
 Lawrence Josph. saddler & harness ma
 Long Walter William, dairyman, The Grove
 Martin James Pirie L.R.C.P. Lond., M.R.C.S. Eng. surgeon, medical

officer, Colerne & Box district, Chippenham union
 Martin George, farmer, Ashley
 Maslen William, Post office, Box hill
 Matthews Walter J. farmer, Sheylois farm
 Merrett Thomas & Son, builders
 Merrett Charles, estate agent
 Milsom David, beer retailer, Box hill
 Milsom Henry James, commcl. trav
 Milsom John, coal agent
 Milsom W. A. Victor, wheelwright
 Moody Henry Osborne, Northey Arms hotel
 Newman George, pork butcher
 Oakley Charles W. B. cabinet maker
 Oatley Walter, insurance agent
 Parkhouse Geo. farmer, Rudloe farm
 Pepler William Henry, coal merchant
 Perren Kate (Mrs.), dress maker
 Phelps George, blacksmith
 Pinchin Edwin Skeate, brewer & maltster, Box brewery
 Ponting Ralph Skeate, Queen's Head hotel & brewer
 Ponting Sarah (Mrs.), draper & grocer
 Powell Edwd. J. hair drssr. The Parade
 Pritchard George, farmer, Ashley frm
 Pryor John, farmer, Rudloe farm
 Radstock Coal Co. coal merchants
 Rawlings Herbert, farmer
 Reed John, miller (water & steam), Drewitt's mill

Rowe Frederick, farmer, Bayleys farm, Wadswick
 Sawyer Frank, builder & contractor
 Sheppard Albert, mason
 Sheppard Walter, grocer
 Smith Edward John, builder, contractor, carpenter, wheelwright, saw mill proprietor, mechanical engineer, coal agent, haulier, motor garage & depot for petrol, Ashley Street Edwd. (Mrs.), coal mer. & haulier
 Sweetland Saml. Morgan, Lamb P.H.
 Symes Ernest M.R.C.S. Eng., L.R.C.P. Lond. surgeon, The Hermitage
 Tiley John, contractor (stone)
 Tranter Fredk. J. chemist, The Parade
 Union of London & Smiths Bank Ltd. (sub-branch) (George S. Brown, Bath, manager), open Tues. & Fri. from 9.45 to 11.45 a.m.; draw on head office, 2 Princes street, London EC
 United Stone Firms Limited, quarry owners, Longspitt
 Vezey Benjamin, soap & candle ma
 Vezey James (Mrs.), Chequers P.H. & butcher
 Vezey Thomas, solicitor, The Glen
 Weeks Richard, dairyman
 Wicks Alfred S. boot repairer
 Wilts & Dorset Banking Co. Limited (Thomas Street & Herbert Harding, joint managers), open Tues. & Fri. 11 to 1.30 (sub to Bath)

BOYTON is a parish on the river Wylve, half a mile south from Codford station on the Salisbury and Westbury branch of the Great Western railway, 3 miles south-east from Heytesbury and 7 south-east from Warminster, in the Western division of the county, hundred of Heytesbury, Warminster petty sessional division, union and county court district, rural deanery of Wylve (Wylve portion), archdeaconry of Sarum and diocese of Salisbury. The church of St. Mary the Virgin is a building of stone and flint in the Early English style, and consists of chancel, nave, Lambert chapel, north transept, south porch and a western embattled tower containing 4 bells: the organ was provided in 1877, chiefly at the expense of H.R.H. the late Prince Leopold, Duke of Albany K.G. who resided for some time at Boyton Manor: the church was restored in 1860, and affords 220 sittings. The register dates from the year 1560. The living is a rectory, with that of Sherrington annexed, joint net income £476, including 9½ acres of glebe, with residence, in the gift of Henry Nevile Fane esq. and Magdalen College, Oxford, alternately, and held since 1907 by the Rev. Edward Steward M.A. of that college, and hon. canon of Salisbury Cathedral, and jointly with Sherrington since 1909. Here is a small cemetery, the ground for which was given and laid out by the late Sir E. D. V. Fane K.C.M.G. (d. 1900). The charities are the Mompesson money invested, £1 10s. yearly, in the hands of the Charity Commissioners, for the poor, and the Snelgrove charity, interest on £100 in Consols, yearly, for poor

inhabitants of the parish who have attained the age of 65 years. Boyton Manor, the property and residence of Henry Nevile Fane esq. is in the Elizabethan style, and stands in an extensive and well-wooded park; Henry Nevile Fane esq. is lord of the manor and principal landowner, and has waterworks erected here to supply the farms and the manor house; the pumping station is at Sherrington. The soil is light chalk; subsoil, chalk and flint. The chief crops are wheat, oats and barley. The area is 3,939 acres of land and 5 of water; rateable value, £2,194; the population in 1901 was 231.
COBTON (or Cortington) is a hamlet, 1 mile north-west from the village, and has a chapel of ease to the parish church, and a Baptist chapel, erected in 1827, with a burial ground. On a site near Corton Manor House formerly stood a chapel named St. Modwen, but this was pulled down in the 17th century, some of the material being used for the house.

Sexton, John Potticary.

Post Office, Cortington.—John James Withers, sub-postmaster. Letters received through Bath, arrive at 7.30 a.m. & 6.50 p.m.; box cleared for dispatch at 7.30 a.m. & 6.50 p.m.; sundays, arrive & are dispatched at 7.30 a.m. Upton Lovell is the nearest money order & telegraph office

Wall Letter Box, Boyton, cleared at 5.30 p.m. week days & 8.30 a.m. on sundays

Elementary School (mixed), built in 1874, for 66 children; average attendance, 37; Mrs. L. L. Shaw, mist

BOYTON.

Fane Lady, Boyton cottage
 Fane Henry Nevile, Boyton manor
 Steward Rev. Canon Edwd. M.A. Rectory

COMMERCIAL.

Wallis Robt. frm. Boyton Home frm

CORTON.

Davies Misses
 Field Mrs
 Steele Rev. Chas. (curate), Hook Royal

COMMERCIAL.

Bartlett Alfred James, builder & Coombs John, farmer, West farm
 Feltham Joseph, thatcher

Few James Thomas, farmer, Sun Dial farm
 Few Stephen, farmer, Church farm
 Gulliford Alfred, dairy
 Loveridge John, dairy
 Poulter Thomas, New inn
 Rugg Thos. Snelgrove, frm. Manor ho
 Withers Emma (Mrs.), confectioner
 Withers John Jas. haulier, & post off

BRADENSTOKE-CUM-CLACK is a district formed in 1866 for ecclesiastical purposes out of the parishes of Christian Malford and Lyneham, three-quarters of a mile south from Dauntsey station, on the Swindon and Bath section of the Great Western railway, 5 south-west from Wootton Bassett, and 7 north from Calne, in the Northern division of the county, petty sessional division of Cricklade and Wootton Bassett, Calne county court district, Avebury rural deanery (Avebury portion), archdeaconry of Wilts and diocese of Salisbury. The church of St. Mary the Virgin, erected in 1864 by Sir Gabriel Goldney bart. is a building of stone in the Early Decorated style, and consists of chancel, nave of three bays, north aisle, north porch and western bell turret with one bell: there are sittings for 250 persons. The register dates from the year 1867. The living is a vicarage, net yearly value £110, in the gift

of Sir G. Prior Goldney bart. and held since 1906 by the Rev. Theophilus Clifford Shepherd M.A. of Sidney Sussex College, Cambridge. Here are Baptist and Primitive Methodist chapels. There is a reading room open during the winter months. Bradenstoke Abbey is a farmhouse, occupying the site of a priory of Augustine Canons, founded about 1142, and dedicated to the Blessed Virgin; the remains of the building are ancient. There is a Pilgrim's well within the abbey grounds. In the village is a stone cross, about 10 feet in height. Sir Gabriel Prior Goldney bart. C.B., C.V.O. of Derriards, Chippenham, is lord of the manor and principal landowner. The soil is of a sandy nature; subsoil, sand. The chief crops are grass and wheat. The area is 1,000 acres; the population in 1901 was 410.

Sexton, George Wakefield.

Post, M. O. & T. Office.—William Wiltshire, sub-postmaster. Letters through Chippenham, delivered at 6.55 a.m. & 4.15 p.m.; dispatched at 11.10 a.m. & 7 p.m. week days only

Elementary School (mixed), built in 1862, with residence, for 83 children; average attendance, 69; Miss Minnie Flack, mistress
Carrier.—Frederick Taylor, to & from Swindon, on Thurs. & Sat

PRIVATE RESIDENTS.

Shepherd Rev. Theophilus Clifford M.A. (vicar)
Turk Miss

COMMERCIAL.

Burchill Eli, baker
Dolman Henry J. Jolly Trooper P.H
Edwards Henry, thatcher

Fermor Henry, photographer & picture frame maker
Fermor John, writer & grainer
Garlick Richard, farmer
Hale Rowland, market gardener
Hall Wm. farmer, Bradenstoke abbey
Hardiman Sidney, Cross Keys P.H
Highnam Plunkett, farmer
Lewis William, farmer

Morse Ebenezer, furniture broker
Reading Room (Geo. Wakefield, crkfr)
Wiltshire William, bacon curer, butcher, grocer, patent medicine dealer, draper, baker, confectioner, caterer, boot & shoe & earthenware warehouse, corn dealer & clothier,
Post office
Yeo George Henry, wheelwright

BRADFORD-ON-AVON

BRADFORD-ON-AVON is a parish, market and union town, situated on the Somersetshire border, on the river Avon and on the Kennet and Avon canal, with a station on the Salisbury, Weymouth and Bath branch of the Great Western railway, 102 miles from London by road and 100 by railway, 8 south-east from Bath, 3 north-west from Trowbridge, 5 south-west from Melksham, 12 west from Devizes and 12 north from Warminster, in the Western division of the county, hundred and petty sessional division of Bradford, rural deanery of Potterne (Bradford portion), archdeaconry of Wilts and diocese of Salisbury. The town is built within a recess, on the abrupt declivities of the sides of a rocky hill, and the most ancient parts are laid out in a succession of terraces, rising one above another to the very summit of the hill, from one of which, called Tory Rank, the views are very picturesque, and the prospect is extensive and delightfully varied; in the valley below stands the fine old parish church; near to its base, after emerging from between the hills, flows the river Avon, its banks dotted with factories: on the west, and under the side of Grip Hill, is an ancient barn, formerly belonging to the "Grange," or principal farm of the Abbess of Shaftesbury, and possessing one of the finest timbered roofs in the country: on the east is the greater portion of the town, while in the middle distance may be seen the village of Hilperton and the town of Trowbridge, with Westbury Down and the Wiltshire hills in the distance.

Bradford means the "broad ford" over the river, and was inhabited as early as the time of the Roman occupation of this part of the country. The town was a place of some consequence even in the time of the West Saxons, being the site of a monastic house, founded by St. Aldhelm in 705, and given to the nunnery at Shaftesbury in 1001. In 954 St. Dunstan was elected Bishop of Worcester at a synod held at Bradford: the town was privileged to send members to Parliament, but this right was not exercised more than once: a portion of the town still bears the appellation of the Borough of Bradford, but whether it was ever incorporated and had a separate jurisdiction seems to be unknown. The river Avon is here crossed by two bridges, and on one of these, in the centre of the town, is a stone building with a square domical roof, once a chapel, where pilgrims offered at once devotions and alms. Near this, to the west, is the ancient ford by which the town was approached. The other bridge, called Barton Bridge, is lower down the stream, and has four arches.

Bradford is considered to be a very pleasing, exceedingly picturesque and very healthy town, and is well defended from the north and east winds: the houses are mostly gable-fronted, built with stone, and roofed with the same material. The streets are generally narrow and irregular, but, in some instances, they have been widened and improved. In 1834 the town was lighted with gas by a company, and on the 15th of July, 1839, the "Bradford Town Improvement Act" received the Royal Assent, but the commissioners appointed under this Act have been superseded under the "Local Government Act, 1894," by an Urban District Council.

In 1902 the Bradford Gas Act was passed, conferring parliamentary powers upon the present company.

Waterworks, the property of the Council, were erected in 1883: the adits, situated at Avoncliff, yield a copious supply of pure spring water, which is pumped thence into a reservoir at the top of the hill between Winsley and Bradford; additional adits have since been driven, and the present supply thereby considerably augmented. An extra filter bed has also been constructed, and the receiving tank enlarged: the town is supplied by gravitation: the cost of the works, opened in October, 1883, was £12,000.

In 1907 a new Sewerage and Sewage Disposal Scheme was carried out.

The church of the Holy Trinity is an ancient edifice in the Norman and Perpendicular styles, consisting of chancel, nave of five bays, north aisle, chapel, south porch and an embattled western tower, with a low spire, containing a clock, 8 bells and chimes: on two of the ancient tombs are the mutilated recumbent figure of a knight in armour, and on the north side a full-length effigy of a lady: there are brasses to the Deverell, Yewe, Shrapnel, Clutterbuck and Horton families: the east window and several others are stained: in 1893 a dwarf stone-screen, with wrought iron entrance gates, separating the chancel from the nave, was erected in memory of the Rev. Baldwin Francis Leighton B.A. sometime hon. curate: there are sittings for 637 persons: in the churchyard is another ancient tomb. The register dates from the year 1565. The living is a vicarage, net income £284, with residence, in the gift of the Dean and Chapter of Salisbury, and held since 1908 by the Rev. Wyndham Arthur Scinde Merewether M.A. of Oriel College, Oxford, who is a surrogate.

Christ Church is an ecclesiastical parish, formed in 1843; the church, at Bearfield, erected in 1841, is in the Perpendicular style, consisting of a chancel, nave, south porch and a western tower with spire containing one bell: the chancel was added in 1878 from designs by the late Sir G. Gilbert Scott R.A. at a cost of £2,000: the east window and nine others are stained: in 1884 the church was re-seated, under the direction of Mr. John Oldrid Scott, architect: an oak screen, separating the chancel from the nave, and an organ chamber were erected in 1891: two oak side screens were added in 1909, the gift of Canon the Hon. S. Meade: there are 450 sittings. The register dates from the year 1842. The living is a vicarage, net yearly value £296, with residence, in the gift of the vicar of Bradford, and held since 1908 by the Rev. Wyndham Noel B.A. of Exeter College, Oxford.

There are three Baptist chapels, including one for Particular Baptists, Congregational and Wesleyan chapels, and a Wesleyan chapel at Bradford Leigh.

A cemetery of 4a. 8p. in the Holt road, was formed in 1856 at a cost of £3,000; it has two mortuary chapels, and is under the control of a committee.

The Technical Institute, in Junction road, erected in 1896 at a cost of £4,000, is a building of stone, comprising physical and chemical laboratories, art room, manual instruction room and a room for instruction in cookery and domestic economy; John Crompton M.A. principal. A large and fully equipped gymnasium was presented in 1901 by Lord Fitzmaurice, who had also been the principal contributor to the institute.

The Town Hall is of Bath stone, in the Elizabethan style, from designs by Thomas Fuller esq. architect, late of Bath: it includes a magistrates' room and dwellings for the police. The Urban District Council's offices are also in this building.

The Public Baths, in Bridge street, erected in 1898 at a cost of about £1,200, are under the control of the Urban District Council. The Temperance Hall in Sladesbrook, erected in 1845, will hold 200 persons. The Armoury of the G. Co. 4th Territorial Battalion (G Company) (Duke of Edinburgh's) Wiltshire Regiment is in St. Margaret street. The Urban District Fire Brigade consists of a captain and 12 members, with a manual engine. Messrs. George Spencer Moulton and Co. Limited also have a fire brigade consisting of workmen of the firm.

Bradford was at one time the central town in the west of England for the manufacture of superfine broad-cloths. This business is known to have been carried on here to some extent in the time of Edward I., and Edward III. invited clothworkers to repair to England

out of foreign parts, to whom he granted sundry privileges. Anthony Methuen, the ancestor of the present Lord Methuen, of Corsham House, was the first to improve upon the old mode of cloth-making by introducing into Bradford, in 1740, operatives from Flanders. The industry has now completely died out, and the manufacture of india rubber tyres and india rubber goods generally is gradually becoming the staple trade of the town. There are also two banks, three breweries and two foundries, and several quarries from which good building stone is obtained.

The Right Hon. Sir Richard Bethell kt. P.C. afterwards Lord Westbury and Lord Chancellor, was born at Westbury House, in St. Margaret street, 30th June, 1800.

In the Frome road are two almshouses, one of which, for four poor men, was founded in 1700, by John Hall esq. whose arms, crest and motto, "Deo et pauperibus," appear over the doorway: this building was entirely restored in 1891-3, by the late H. Moulton esq. who, by his will, further endowed it with a sum of £1,000: each inmate receives 5s. per week. The other almshouse, for poor old women, was rebuilt in 1868 from designs by C. S. Adye esq. architect, and added to in 1878: this charity is endowed with lands once belonging to the monastery of Shaftesbury; the patronage is with the lord of the manor, and the building has been restored to its original size, and is occupied by four old women, each receiving 4s. weekly. The charities for distribution amount to £64 8s.

John Curl, of Turleigh, by will dated 1703, gave £3 yearly out of the rents of his estate at Churton to be distributed on the Feast of St. Thomas to 120 poor persons of Bradford, Winsley, Leigh and Woolley, but at present (1911) the rent barely covers expenses; Mrs. Elizabeth Tugwell left in 1799 £100 stock, the interest to be given to 40 old and infirm persons; Samuel Cam left in 1792 £100 stock, the interest to be given to the poor in bread; Mrs. Charlotte Amelia Beaven left £50, the interest to be given in bread on Christmas Day; Edward Thresher left £100 stock, which is now increased to £200; John Strawbridge left £400 in Consols, the interest of these charities to be given to the poor in crowns and half-crowns.

There are the remains of many ancient edifices, both of a private and also of an ecclesiastical character, in and about the town. Of these the Saxon church is the most interesting; the late Professor E. A. Freeman, in his "English Towns and Districts," regards it as "probably the only perfect surviving church of its kind in England, if not in Europe," and it is believed to be the ecclesiola, or little church, attached to the monastery founded by St. Aldhelm, and mentioned by William of Malmesbury as standing in his time, A.D. 1120, although the monastery has long ceased to exist: it owes its discovery to the archaeological intelligence of the Rev. Canon Wm. Henry Rich-Jones M.A. vicar 1851-86, who, standing on Tory Rank about 1858 and looking down on the roofs of the town, observed that the outline of the three roofs of a very old building was of an ecclesiastical character, and that the roofs were apparently those of the chancel, nave and porch of a church; at that time the building was so surrounded by other structures and by the accumulation of the dirt of centuries, to the height in some places of six feet above the foundations, that it was difficult to form an accurate judgment on the subject: the building has since been purchased and vested in trustees, of whom Sir Charles P. Hobhouse bart. is chairman, and the surrounding obstructions having been cleared away, the proportions of the building are now fairly displayed: the existing porch is on the north side, but there appears to have been a similar one on the south: the workmanship is of rude character; the most striking feature is the great height of the building as compared with its length and breadth: the nave is 25 feet by 13, and 25 high; the chancel, 13 feet by 10, and 18 feet high, and the porch 10 feet square and 15 feet high; and the opening from the chancel to the nave is rather a doorway than an arch, being 2 feet wide and 8 feet high: the church has now been so far restored as to admit of services being held in it.

The Hermitage or Tory Chapel stands on Tory Rank, the highest part of the town, and was restored in 1860 by the late T. B. Saunders esq. of the Priory, and opened

for public worship in 1871: this building is mentioned by Leland in his "Itinerary" in 1533, and it is also mentioned by Aubrey, as follows:—"On the top of the north hill, above Mr. Methwyn's, is the finest hermitage I have seen in England, several rooms and a very neat chapel of freestone." The building is cruciform, and almost immediately above the Lady Well, from which circumstance it has now been called St. Mary's Chapel: the east window and another in the south porch are stained.

The Chantry, or Chantry House, now the residence of Dr. Beddoe LL.D., F.R.S. was founded by Thomas Horton de Iford, a wealthy clothier, early in the 16th century and added to in the 17th century from the designs of Inigo Jones.

The Hall, a fine example of the Jacobean style, dates from the early part of the 17th century, and became by marriage the property of the Pierreponts, earls and dukes of Kingston, whence it was formerly known as Kingston House, and for some time the residence of the notorious Duchess of Kingston (d. 1773): Evelyn, 2nd Duke of Kingston dying without issue, this property descended to his sister Frances, whose son Charles, on acceding to the estates, in 1773, was created Earl Manvers. The mansion, which had been much neglected and used as a wool-store, was purchased in 1848 by the late S. Moulton esq. J.P. by whom it was completely restored. The south front was reproduced as the model of an English country house at the Paris Exhibition of 1900. It is now the residence of John Moulton esq. J.P.

Leigh House is the seat of Lord Fitzmaurice P.C., M.A., J.P.: the mansion, pleasantly situated, stands in a park and grounds of 18 acres.

The Priory, formerly the residence of the Methuen family, is now the residence of Mrs. Collett: part of the mansion was built in the 15th century.

Bearfield House, standing in a park of about 60 acres, is the residence of Gerald A. R. FitzGerald esq. K.C., J.P.

Frankleigh House is the seat of the Rev. the Hon. Canon Sidney Meade J.P.; the mansion, built about the time of James I. stands in a park and grounds of about 220 acres.

Northleigh is the seat of Mrs. Lopes; the mansion stands in a park and grounds of about 40 acres; and Woodleigh, standing in a park of 18 acres, is the residence of Edward Mallinson J.P.

Rt. Hon. C. E. Hobhouse M.P. of The Ridge, Corsham, is lord of the manor.

The principal landowners are Percy Kendall Stothert esq. the Rev. the Hon. Canon Sidney Meade, John Moulton esq. J.P. and George Llewellyn Palmer esq. of Lackham. The soil is oolitic; subsoil, clay. The chief crops are wheat and grass.

The whole parish originally covered 10,036 acres, but the County Council, about 1895, divided it into six portions, viz.: Bradford Urban and Without, Holt, Limpley Stoke, South Wraxall and Winsley; the area of Bradford-on-Avon civil parish is 1,990 acres; rateable value is £19,866; the population in 1911 was 4,501. The population of the ecclesiastical parish of Holy Trinity in 1901 was 3,267, and of Christ Church, 1,527.

Atworth, formerly a tithing, was, by an order of the Local Government Board, dated 19th December, 1884, amalgamated with Great and Little Chalfield and Cottles, to form the civil parish of Atworth, and will be found under the heading of Atworth.

Bradford Leigh, Woolley and Trowle are tithings.

South Wraxall, a tithing, has been formed into a separate parish, and will be found under the heading of South Wraxall. Holt, another separate parish, will be found under Holt.

Winsley and Limpley Stoke are two civil parishes, and will be found under the headings of Winsley and Limpley Stoke.

Turleigh is a hamlet in Winsley.

Parish Clerk, Holy Trinity, Frederick Moore, 12 Church street.

Clerk and Sexton, Christ Church, Thomas White, 9 Mount Pleasant.

OFFICIAL ESTABLISHMENTS. LOCAL INSTITUTIONS &c.

Post, M. O. & T. O. & Telephonic Express Delivery Office.—Miss Lydia White, postmistress, Shambles. Open daily from 8 a.m. till 8 p.m.; on sundays from 8.30 a.m. till 10 a.m. Money orders & postal orders are issued & paid & Savings Bank, Government Life Insurance & Annuity business transacted & Inland Revenue Licences issued daily from 8 a.m. to 8 p.m.

Letters are dispatched at 5.30, 10.30 & 11.20 a.m. & 2.10, 3.35, 5.10, 6.15, 8.15 & 9.30 p.m.; parcels at 10.20 & 11.10 a.m. & 3.25, 5, 8 & 9 p.m. Town Delivery of Letters at 7 & 10.20 a.m. & 4.10 p.m.; parcels at 7 & 10.20 a.m. & 4.10 p.m. There is a morning delivery only on sundays, but the evening mail is dispatched as on week days.

There is a delivery of parcels at all the villages in this district by the letter carriers, both morning & evening
Letters for Trowle, through Trowbridge

Town Sub-Post, M. O., S. B. & A. & I. Office, Trowbridge road.—Henry Alexander, sub-postmaster. Box cleared at 8.15 & 10.15 a.m. & 2, 3.30, 5.30 & 9 p.m. week days only

Sub-Post Office, Bearfield.—Miss Fanny Byfield, sub-postmistress. Box cleared 8.45 & 11.15 a.m. & 5.15 & 8 p.m.; sundays, 8.45 a.m.

Wall Letter Boxes, Woolley street, cleared 10 a.m. & 7.50 p.m. week days only. Bradford Leigh, cleared 9.45 a.m. & 7.30 p.m.; sundays, 9.45 a.m. Wellclose, cleared 9.50 a.m. & 1.40 & 8 p.m. week days only. Frankleigh, cleared 9.50 a.m. & 7.50 p.m.; sundays, 9.50 a.m. Bath road, cleared 10 a.m. & 8 p.m.; sundays, 10 a.m. Railway approach, cleared 8 & 10.15 a.m. & 2, 3.30, 5.30 & 9.5 p.m. week days only. Frome road, 8.30 & 10.10 a.m. & 1.50 & 8.55 p.m.; Poulton, cleared 8 a.m. 12 noon & 5.15 p.m.; Tory cleared 7.45 & 10.50 a.m. & 4.40 p.m.; Woolley Green, cleared 8.15 & 11.30 a.m. & 5.10 p.m.

COUNTY MAGISTRATES FOR THE DIVISION OF BRADFORD.

Moulton John esq. The Hall, Bradford-on-Avon, chairman
Applegate Frank esq. Woolley Hill ho. Bradford-on-Avon
Beaven Fredk. Thos. esq. The Retreat, Holt, Trowbridge
Caillard Sir Vincent Henry Penlaver, Wingfield house, Trowbridge

Cox Eustace Richardson esq. Manor house, South Wraxall, Bradford-on-Avon

Fitz-Gerald Gerald Augustus Robert esq. Bearfield ho. Bradford-on-Avon

Fitzmaurice Lord, Leigh house, Bradford-on-Avon
Forster Lt.-Col. Thomas Henry Burton, Holt Manor house, Trowbridge

Fuller Rt. Hon. Sir John bart. Cottles house, Melksham Hill James Ledger esq. Coombe grove, Bath

Hobhouse Rt. Hon. Charles Edward Henry M.P. The Ridge, Corsham, Wilts

Hobhouse Sir Charles Parry bart. Manor house, Monkton Farleigh, Bradford-on-Avon.

Knatchbull Edward Wadham esq. Manor house, Winsley, Bradford-on-Avon

Magrath Col. J. R. Ban-a-boo, Wexford

Mallinson Edward esq. Woodleigh, Bradford-on-Avon

Meade The Rev. and Hon. Canon Sidney, Frankleigh house, Bradford-on-Avon

Pinckney Erlysman esq. South Wraxall, Bradford-on-Avon

Pinckney Erlysman Charles esq. Duckmead, Bradford-on-Avon

Poore Vice-Admiral Sir Richard bart. K.C.B., C.V.O. Winsley corner, Winsley

Stothert Percy Kendall esq. M.Inst.C.E. Woolley grange, Bradford-on-Avon

Thornton James esq. Conkwell grange, Limpley Stoke

The Chairmen of the Urban & Rural District Councils in the division are ex-officio magistrates

Clerk to the Magistrates, James Sparks, Town hall

Petty Sessions are held at the Town hall the last Wednesday in the month at 11 a.m. The division of Bradford-on-Avon comprises the following places, viz.:

Atworth, Bradford-on-Avon, Bradford Without, Cottles, Broughton Gifford, Great & Little Chalfield, Holt, Limpley Stoke, Monkton Farleigh, Westwood & Iford, Wingfield, Winsley & South Wraxall

URBAN DISTRICT COUNCIL.

Meetings at the Board room, Town hall, every fourth Monday at 6.45 p.m.

All retire in April, 1913.

Members.

Chairman, John Moulton J.P.

Vice-Chairman, Gerald Augustus Rt. Fitz-Gerald K.C., J.P.

Joseph Chard

Alfred W. Edwards

Frederick Hedges

Albert W. Long

Albert Nichols

Herbert William Pearce

Edward Sainsbury

Charles Solomon

Eli Benjamin Watts

Rev. William Ernest West

Officers.

Clerk, James Compton, 13 St. Margaret street

Treasurer, Raymond Cadle, Capital & Counties Bank Limited

Medical Officer of Health, William J. A. Adye M.R.C.S. Eng. St. Margaret's

Surveyor, Sanitary Inspector & Manager of Waterworks, R. B. Lees, Town Hall chambers
Collector, Arthur W. Cowlinshaw, Town Hall chambers

BRADFORD RURAL DISTRICT COUNCIL.

The Parishes in the District are the same as in the Union, with the exception of Bradford-on-Avon.
Council meets at the Town hall on Monday, every four weeks at 3 p.m.

Chairman, John Henry Bishop, Church farm, Broughton Gifford

Clerk, James Compton, 13 St. Margaret street

Treasurer, Raymond Cadle, Capital & Counties Bank Limited

Medical Officer of Health, William J. A. Adye M.R.C.S. Eng. St. Margaret's

District Surveyor & Sanitary Inspector, Richard Giddings, Frome road

PUBLIC ESTABLISHMENTS.

Cemetery, Holt road, James Sparks, clerk to the burial board; Alfred Barnett, keeper; office, Town Hall chambers

County Police Office & Station, adjoining the Town Hall, William Thomas Brooks, inspector & 3 constables

County Court, is held at the Town hall, Bradford-on-Avon & at Trowbridge, every alternate month; office, Wicker hill, Trowbridge; His Honor Gwynne-James, judge; F. A. P. Sylvester, of Trowbridge, registrar & high bailiff; Frank Clift, Trowbridge, sub-bailiff.

The following places are included in the district:—

Atworth, Bradford, Bradley (North), Chalfield (Great & Little), Cottles, Freshford (Somerset), Hilperton, Holt, Keevil, Lenton, Limpley Stoke, Monkton Farleigh, Road, Southwick, Staverton, Steeple Ashton, Stowford, Trowbridge, Westwood, Wingfield, Winsley & Wraxall (South)

For Bankruptcy purposes this court is included in that of Bath; F. L. Clarke, Baldwin st. Bristol, official receiver

Bailiffs under Law of Distress Amendment Acts, W. N. Ledbury, Fore street, Trowbridge

Fire Brigade, Town hall, Charles Bricker, captain & 12 men

Public Baths, Bridge st. Josph. Taylor Heavyside, supt

Public Weighing Machines, 54 Frome road, Mrs. Sarah Collier, weigher; 1 Mount pleasant, Mrs. Ruth Moody

Stamp Office, Shambles, Miss Lydia White, distributor

Town Hall, Market street; Edward Mizen, sec. (Frankleigh farm); D. Wootton, caretaker

TERRITORIAL FORCE.

4th Battalion (G Co. (Duke of Edinburgh's) Wiltshire Regiment), Armoury, St. Margaret street; Capt. G. R. Blake, commanding; William Kennell, sergeant-instructor

PUBLIC OFFICERS.

Certifying Factory Surgeon, W. J. A. Adye M.R.C.S. Eng. St. Margaret's

Collector & Assessor of Taxes, Edward Mizen, Frankleigh farm

Inland Revenue Officer, George Edwin Morgan, 49b, Trowbridge road

Inspector of Police, William Thomas Brooks, Police station, Market street

Town Crier, Edwin Brown, 22 Silver street

BRADFORD-ON-AVON UNION.

Board day held every other Mon. at the Town hall at 2 p.m.

Bradford-on-Avon union contains eleven parishes, viz.:

Atworth, Bradford-on-Avon, Bradford Without, Broughton Gifford, Holt, Limpley Stoke, Monkton Farleigh, Westwood, Wingfield, Winsley & South Wraxall. The population in 1911 was 9,814; area, 18,674 acres; rateable value (1911), £54,973

Chairman, Jn. Hy. Bishop, Broughton Gifford, Melksham

Clerk to the Guardians & Assessment Committee, James Compton, 13 St. Margaret street

Treasurer, Raymond Cadle, Capital & Counties Bank Limited, Church street

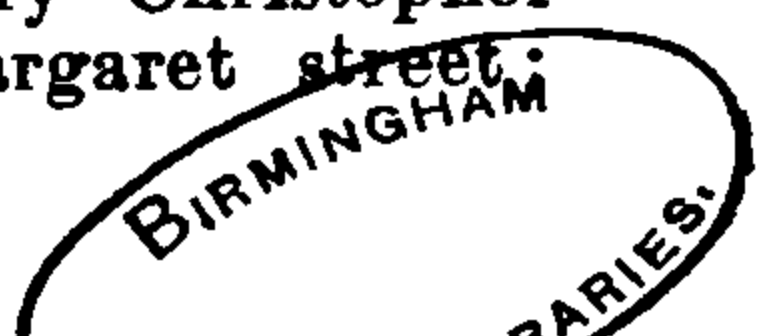
Collector to the Guardians, Percy J. Cockrom, 13 St. Margaret street

Relieving Officer for the Union, John McLean, 1 Lorne villas, Junction road

Assistant for the Suppression of Vagrancy, William Thomas Brooks, Police station

Vaccination Officer, Percy J. Cockrom, 13 St. Margaret st

Medical Officers & Public Vaccinators, No. 1 district, Charles Edward Stewart Flemming M.R.C.S., L.R.C.P. Manvers house; No. 2 district, Henry Christopher Tayler M.R.C.S., L.R.C.P. 27 St. Margaret street.



No. 3 district, William John Alexander Adye, Bradford-on-Avon

Workhouse, Avoncliff, Westwood parish, will hold 315 inmates; Rev. George Henry Kirkham, chaplain; William John A. Adye M.R.C.S.Eng. medical officer; Frederick Collins, master; Mrs. Frances Elizabeth Collins, matron; Mrs. Elizabeth C. Coe, nurse; Tom Titchener, porter

Superintendent Registrar, James Compton, 13 St. Margaret st.; deputy, John Beaven, 13 St. Margaret st
Registrar of Births & Deaths, Bradford-on-Avon, John E. Jennings, 28 Market street, Bradford-on-Avon; deputy, John McLean, 1 Lorne villas, Junction road, Bradford-on-Avon

Registrar of Marriages, Tom Spencer, 13 St. Margaret street; deputy, Percy John Cockrom, 13 St. Margaret st

PLACES OF WORSHIP, with times of services.

Holy Trinity Church, Rev. Wyndham Arthur Scinde Merewether M.A. vicar & surrogate; Rev. Alfred West Rainey M.A. curate; 8 & 11 a.m. & 6.30 p.m.; thurs. 7.30 p.m

Christ Church, Rev. Wyndham Noel B.A. vicar; 11 a.m. & 6.30 p.m.; thurs. 7.30 p.m

Old Baptist, St. Margaret street; 10.30 a.m. & 6 p.m.; wed. 7.15 p.m

Conigre Particular Baptist, Newtown; 11 a.m. & 6 p.m.; thurs. 7.30 p.m

Baptist (Providence), Bearfield; 11 a.m. & 6 p.m.; thurs. 7.15 p.m

Congregational, St. Margaret street, Rev. William B. Richards; 10.30 a.m. & 6 p.m.; wed. 7.30 p.m

Countess of Huntingdon's Chapel, Bearfield; 10.30 a.m. & 6 p.m.; wed. 7.30 p.m

Wesleyan, Coppice hill (Trowbridge & Bradford Circuit), Rev. Richard H. Colwell; Rev. John Osborn, supernumerary; 10.30 a.m. & 6 p.m.; mon. 7.30 p.m

PRIVATE RESIDENTS.

Abbot Lucas Charles, 70 Trowbridge road, The Folly

Adye Misses, 38 Bath road

Adye Miss, 46 St. Margaret street

Adye William John Alexander, St. Margaret's, Church street

Applegate Frank J.P. Woolley Hill ho

Archard Edward, Woolley green

Bailey Chas. Kingston, 13 Woolley st

Beaven John, Trowbridge road

Beaven Mrs. 14 St. Margaret street

Beddoe John M.D., LL.D., F.R.S.

Chantry, Barton orchard

Bennett Ralph, 47 Trowbridge road

Blake Mrs. 43 Trowbridge road

Bourne Mrs. Emily, 8 Mason's hill

Bromley Misses, 2 Bath road

Burder Alfd. Wm. F.S.A. Belcombe ct

Butler Henry, 19 Frome road

Cabell Joseph, 34 Trowbridge road

Cadle Raymond, Bank ho. Church st

Cockrom Percy Jn. 28 St. Margaret st

Collett Mrs. The Priory

Colwell Rev. Richard H. (Wesleyan), 32 St. Margaret street

Cousins Mrs. 29 St. Margaret street

Crisp Henry, 140 Trowbridge road

Crompton John M.A. 4 Junction rd

Cuvilje Misses, Ivy cottage

Despard Mrs. 12 Woolley street

Dotesio Wm. C. 43 St. Margaret st

Elton Ambrose, 3 Woolley street

Estcourt Miss, 1 Newtown

Ferris Samuel, 21 Coppice hill

Fisher Miss, 5 Kingston road

FitzGerald Gerald A. B., K.C., J.P. Bearfield house

Fitzmaurice Lord P.C., M.A., J.P. Leigh house; & Brooks's club, London SW

Flemming Charles Edward Stewart,

Manvers house, Kingston road

Flemming Miss, 5 Woolley street

Flint Mrs. Sheldon lodge, New road

Gilder Miss, 10 Woolley green

Gishford Miss, Wellclose

Goodall John Frank, 5 Junction road

Gore George, 98 Trowbridge road

Gouge Miss, White Horse view

Habershon Edwd. Wm. 4 Sladesbrook

Hewitt H. Lovell, Trowle manor

Howell Harry, 7 Mount Pleasant

Jennings John Edwd. 2 Trowbridge rd

Jones Charles John, 18 Silver street

Jones Isaac, Hillside

Keen Mrs. 3 Barton orchard

Lane Sydney Septimus B.A. 40 Trowbridge road

Lewis John, 3 Junction road

Lines Mrs. 6 Junction road

Long Albert W. 8 St. Margaret's vils

Long James, 31 St. Margaret street

Lopes Mrs. Northleigh

McLean John, 1 Junction road

Mallinson Edward J.P. Woodleigh

Martin George Henry, Kingsfield

house, White hill

Mavell Alfred, Bartindale

Meade Rev. Canon the Hon. Sidney

J.P. Frankleigh house

Merewether Rev. Wyndham Arthur

Scinde M.A. (vicar of Holy Trinity

& surrogate), The Vicarage

Merrick Mrs. 39 Bath road

Michell Rev. Wm. M.A. 11 Woolley st

Milsom George, 4 Gladstone villas.

Mount Pleasant

Mitchell Mrs. 6 Iona ter. Frome road

Mizen Edward, Frankleigh farm

Mizen Thomas, 34 St. Margaret st

Wesleyan, Bradford Leigh (Trowbridge & Bradford Circuit), Rev. Richard H. Colwell; 6 p.m.; wed. 7.30 p.m

SCHOOLS.

Bradford-on-Avon Technical Institute (Technical Committee of the Wilts County Council), John Crompton M.A. principal & sec. to committee, Junction road

The County Day School, for boys & girls, was established in October, 1897, & is carried on at the Technical Institute; John Crompton M.A. head master; Thomas I. Hallett, art master; Miss Julia E. Blake, languages & literature mistress; G. T. Breen, drill instructor; Arthur H. Baker Inter. B.Sc. science master; Gideon N. White, (visiting) woodwork instructor; Miss Emily Eveline Sutton, (visiting) housewifery instructress

Free Grammar School for Boys, Church street, founded in 1712, closed September, 1903

Holy Trinity (mixed), Newtown, built in 1896, for 216 boys & girls & 141 infants; average attendance, 200 boys & girls & 110 infants; G. Norton White, master; Mrs. White, infants' mistress

Christ Church, Mount Pleasant (mixed & infants), built in 1847, at the sole cost of the late Capt. S. H. Palairret; an infant school was erected in 1879 at the sole expense of the late Miss Poynder, of Leigh house; the school will hold 452 children; average attendance, 219 boys & girls & 111 infants; Herman Wilkinson, master; Mrs. E. Wilkinson, infants' mistress

Elementary (girls & infants), Mason's lane, for 240 children; average attendance, 180; Miss Clegg, mistress

Evening School for Boys, Newtown; mon. wed. & thurs. 7 p.m.; Thomas H. Babb, master

Railway Station, V. O. J. Fenner, station master

Carriers.

Midland Railway Co

Powell Thomas (canal)

Sutton & Co. to London &c.; Henry A. D. Beard, agent, 33 Market street

Mouat Mrs. Church house

Moulton John J.P. The Hall

Noel Rev. Wyndham B.A. (vicar of Christ Church), Christ Church vicarage

Osborn Rev. John (Wesleyan), 35 St. Margaret street

Pepper George, 47 Trowbridge road

Percival Richard Glead, Brewery ho.

Whitehead's lane

Perry Robert, 9 Iona terrace

Powell-Powell Miss, Belcombe lodge, Newtown

Richards Rev. William Brenan (Congregational), 121 Trowbridge road

Sainsbury Miss, 5 Sladesbrook

Sargent Richard, 45 Trowbridge road

Sawtell John, Maplecroft, Bath road

Skrine O. P. Kingsfield, Woolley st

Sparks James, 1 Trowbridge road

Spencer Miss, 36 St. Margaret street

Stokes Mrs. 6 Huntingdon street

Stothert Percy Kendall J.P. Woolley

grange

Streeter Savile G. 140a, Trowbridge rd

Stutter Mrs. 46 Trowbridge road

Swain William, 8 Woolley street

Taylor H. Chrstr. 27 St. Margaret st

Taylor Herbert Paget M.A., M.B. Abbey

house, Church street

Taylor Edward, 5 Mount Pleasant

Taylor George, 5 Mount Pleasant

Wake George, 72 Trowbridge road

Walters Horace Jas. 44 Trowbridge rd

Ward Mrs. 140b, Trowbridge road

Weaver Charles, 71 Trowbridge road

Wheeler Trevor, 6 Mount Pleasant

Wilkins Mrs. Wellclose

Wilkins Walter James, 11 Newtown

Yennell Fredk. Joseph, 7 Frome road

COMMERCIAL.

Early closing day, Wednesday, 2 p.m.

Adey John, Canal tavern, Frome road

Adye William John Alexander M.R.C.S.Eng. surgeon, & medical officer & public vaccinator, No. 3 district, Bradford union & medical officer of health to the Rural & Urban District Councils, & medical officer to the union & certifying factory surgeon, St. Margaret's

Alexander Henry & Son, grocers, & post office, 116 Trowbridge road

Allen Alfred D. County Council poultry lecturer, 41 Trowbridge road

Allen James, baker, 12 Wine street

Ancient Order of Foresters, Court Duke of Kingston, No. 4, 042 (W. C. Iles, sec.), 44 St. Margaret street

Andrews David, boot repairer, 56 Frome road

Andrews Frank William, decorator, 34 St. Margaret st

Archard Alfred, hair dresser, 28 Newtown

Archard Fanny (Mrs.), shopkeeper, 49 Newtown

Archard Fredk. hair dresser & tobacconist, 8 Shambles

Archard Henry, carpenter, 31 Newtown

- Archard Thomas, firewood dealer, 11 Barton Orchard
 Aust Emily (Mrs.), shopkeeper, 41 Frome road
 Austin Frank, insurance agent, 90 Trowbridge road
 Axford Amelia (Mrs.), confectioner, 21 St. Margaret st
 Bailey John Roland, farmer, Bearfield farm
 Bainton Lewis, market gardener, 12 Sladesbrook
 Baker Alfred John, carver & gilder, 22 St. Margaret st
 Barnett Matilda (Mrs.), tea rooms, 1 St. Margaret street
 Barnfield William George, auctioneer, 42 St. Margaret st
 Batchelor Philip, boot maker, 7 Mason's hill
 Bath Stone Firms Lim. quarry owners & stone merchants, Frome road
 Beard Henry A. D. ironmonger, 33 Market street
 Beath John, grocer, 20 Newtown
 Beaven & Compton, solicitors, 13 St. Margaret street
 Beaven E. & Son, sanitary engineers, 10 Mason's hill
 Beaven John, deputy supt. registrar, 13 St. Margaret st
 Bigwood Thomas & Son, plumbers, 47 Newtown
 Bolwell William, saddler, 18 St. Margaret street
 Bowyer Henry S. carpenter, 123 Trowbridge road
 Bowyer Hubert, dairyman, 49 Trowbridge road
 Bowyer John, grocer, 47 Woolley street
 Bradford-on-Avon Co-operative Industrial & Provident Society Limited (James Richman, jun. manager; A. H. Mizen, sec.), 9 White hill & 23 Silver street
 Bradford-on-Avon Gas Co. (David J. Robson, manager; George Summers, sec.), Frome road
 Bradford Rowing Club (Alex. Wilkins, capt.), Wellclose
 Bradford Town Hall & Market Co. Limited (Edward Mizen, sec)
 Bricker Charles, plasterer, 40 St. Margaret street
 Brooks William Thomas, inspector of police, Market st
 Brown Alexander, watch maker, 12 Market street
 Brown Edwin, bill poster & town crier, 22 Silver street
 Brown George, jun. greengrocer & fishmonger, 6 & 7 Market street
 Brown John Alexander, ironmonger, 30 & 31 Silver st
 Bryant Edward George, shopkeeper, 2 Bearfield buildings
 Bryant James, grocer, 13 Sladesbrook
 Bull Stanley Roger, dairy, 76b, Trowbridge road
 Burgess Henry, baker, 16 St. Margaret street
 Burgess Lilian (Miss), confectioner, 41 St. Margaret st
 Burton Charles, insurance agent, 21 Market street
 Byfield Fanny L. (Miss), grocer, Post office, 28 Huntingdon street
 Cabell Ellen (Mrs.), confectioner, 7 Shambles
 Cannings George, baker, 13 Market street
 Capital & Counties Bank Limited (branch) (Raymond Cadle, manager), open 10 to 3; saturday, 10 to 1, Church street; draw on head office, Threadneedle street, London E C
 Cemetery (James Sparks, clerk to the burial board; Alfd. Barnett, keeper), Holt road
 Chamberlain Albt. E. Queen's Head P.H. 2 St. Margaret st
 Chapman William Arthur, basket maker, 30 Market st
 Chard Joseph, farmer, Barton farm, Frome road
 Christopher Richard Thorney, chemist, 29 Silver street
 Clark Robert, Royal Oak P.H. 5 Silver street
 Cleveland Herbert Jesse, butcher, 34 Silver street
 Cockrom Mabel (Miss), ladies' school, 28 St. Margaret st
 Cockrom Percy J. collector to the guardians & deputy registrar of marriages & vaccination officer, 13 St. Margaret street
 Collins Helen (Miss), milliner, 27 Market street
 Collins Walter G. photographer, 53 Newtown
 Compton James (firm, Beaven & Compton), solicitor, clerk to guardians & assessment committee, superintendent registrar of Bradford-on-Avon union, clerk to the Rural & Urban District Councils, & vestry clerk, 13 St. Margaret street
 Conservative Club (R. Munks, sec.; John Bleakley, steward), 29 Market street
 County Court (F. A. P. Sylvester, of Trowbridge, registrar & high bailiff, attends every tuesday from 3 to 4 to issue plaints & for payment of money), Town Hall chambers
 County Day School (John Crompton M.A. head master; for staff, see p. 42), Technical institute, Junction rd
 County Police Office & Station (William Thos. Brooks, inspector), adjoining the Town hall
 Coupland Thomas W. grocer & patent medicine vendor, 4 Shambles
 Crisp H. & Sons, iron founders, Avonside iron works
 Crook Miss Lucy, dress maker, 78 Trowbridge road
 Dainton Charles & Son, bakers, 25 Bridge street
 Davies Walter, Old Bear P.H. 26 Silver street
 Davis Albt. fishmonger, 17 Market st. & 40 Silver st
 Dodge R. H. boot maker, 27 Silver street
 Doel Albert E. haulier, 115 Trowbridge road
 Dotesio William, printer, 28 Silver street; & Trowbridge
 Douglas John Kenmuir Douglas, Swan hotel
 Dyer Morris, King's Head P.H. 16 White hill
 Earle Charles George, carpenter, 77 White hill
 Edwards E. & Co. pork butchers, 33 Silver street
 Elliott Jane Ann (Mrs.), Bell P.H. 62 Newtown
 Fire Brigade (Charles Bricker, capt.), Town Hall yard, Market street
 Flemming Chas. Edwd. Stewart M.R.C.S. Eng., L.R.C.P. Lond. physician & surgeon, & medical officer & public vaccinator, No. 1 district, Bradford union, Manvers ho. Kingston road
 Forrest William, farmer, Ashley farm
 Francis Edward, Plough inn, 25 Trowbridge road
 Francis Herbert Charles, farmer, Woolley Grange farm
 Fricker Albert John, tailor, 22 Trowbridge road
 Frisby Joseph Limited, boot factors, 3 Silver street
 Gale William Howard, tailor, 8 St. Margaret street
 Garlick & Sons, butchers, 37 Silver street
 Gibson Charles, market gardener, 7 Huntingdon street
 Giddings Richard, sanitary inspector & district surveyor to the Rural District Council, 22 Frome road
 Gilling William Edward, farmer, Trowbridge road
 Golf Club (Dr. H. C. Tayler, sec.), 27 St. Margaret st
 Goodall John Frank, draper & outfitter, 7 & 8 Silver st
 Gore Miss, dress maker, 98 Trowbridge road
 Green Jesse Samuel, tailor, 5 Church street
 Green John Henry, dining rooms, 6a, Shambles
 Green Sarah (Mrs.), marine store dealer, 5 Newtown
 Grist William H. Barge inn, Frome road
 Haines Frederick S. plumber, 6 Church street
 Halliday A. antique furniture dealer, 36a, Market street
 Hannay Francis John, New inn, 51 Trowbridge road
 Harris William Broad, King's Arms P.H. Coppice hill
 Harris William Wallis, dining rooms, 35 Silver street
 Hewitt Edward, confectioner, 20 St. Margaret street
 Hillier Martha Emma (Mrs.), George inn, 27 Woolley st
 Holdom Ernest, printer, St. Margaret street
 Holland Charles, refreshment rooms, 3 St. Margaret st
 Horticultural Society (Jonas Sims, hon. sec.), 2 St. Margaret's villas
 Howell Charles James, plasterer, 73 White hill
 Howell Daniel, plasterer, 25 Bath road
 Howell Frederick, plasterer, 18 White hill
 Hulbert Walter F. E. decorator, 48 St. Margaret street
 Hunt William, draper, 15 Silver street
 Independent Order of Oddfellows, The Loyal Marquis of Lorne Lodge, No. 5913 (F. Rich, sec.), 76a, Trowbridge road
 Independent Order of Rechabites (No. 1812) (D. J. Coward, sec.), 29 Frome road
 Jennings John Edward, insurance agent, registrar of births & deaths for Bradford sub-district & poor rate collector, 28 Market street
 Jones Isaac, builder & lime burner, Hillside, Frome rd
 Keates Donald Robert, cycle agent, see Perkins & Keates
 Kendall Henry, tailor, 5 Market street
 Kennell Sergt. William, drill instructor to G Co. 4th Territorial Battalion (Duke of Edinburgh's) Wiltshire Regiment, St. Margaret street
 Kennet & Avon Canal Navigation (Albert Weston, inspector; G. T. Bungay, lock kpr.), The Lock, Frome rd
 Knee H. J. Limited, house furnishers, 4 Silver street
 Knight Albert, hay & straw dealer, 2 Mason's hill
 Knight Job, farmer, Budbury
 Knott Frederick Wm. insurance agt. 11 Bearfield bldgs
 Lane Frederick, Lamb inn, 39 Silver street
 Laytham Richard, goods agent for the Midland Railway Co. 9 St. Margaret street
 Lees Randle Burslam, town surveyor, manager of water-works & inspector of nuisances & canal boats, Town Hall chambers
 Lewis Jasper, beer retailer, Ashley road
 Liberal Club (E. B. Watts, sec.), St. Margaret street
 London Central Meat Co. Limited, butchers, 1 Shambles
 Long Albert Wm. builder & contractor, St. Margaret st
 Long Arthur Wilson, tailor & insurance agent, 96 Trowbridge road
 Martin John, engineer, 24 Bridge street
 McLean John, relieving officer & deputy registrar, 1 Lorne villas, Junction road
 Mayell Albert E. china dr. & greengrocer, 1 Market st
 Mayell Frank, Rising Sun P.H. 48 Winsley road
 Men's Institute (D. J. Robson, sec.), 17 Church street
 Merrett Emily & Alice (Misses), stationers, 1 Silver st
 Midland Railway Co. Goods Depot (Richard Laytham, agent), 9 St. Margaret street
 Mills Henry Edward, mineral water manufacturer, 24 Huntingdon street
 Mizen Arthur Henry, teacher of music, 106 Trowbridge rd
 Mizen Thomas, motor car & coach builder, Frome road
 Moody Ruth (Mrs.), Castle P.H. Mount Pleasant
 Moore James, grocer, 41 Newtown
 Morgan Geo. Edwin, inland revenue officer, 49b, Trowbridge road

Morse H. & G. photographers, 9 & 10 St. Margaret st
 Mould Alfred Guy, Masons' Arms P.H. Newtown
 Mullins Maurice, coal merchant, 37 St. Margaret street
 National Telephone Co. Limited (call office) (W. C. Iles, representative), 44 St. Margaret street
New Bear Family & Commercial Hotel (G. H. Woodstock, proprietor); luncheons, dinners & teas at any time for large or small parties; moderate tariff, Silver street
 Nichols Albert, grocer, 35 Market street
 Nursing Association (Miss Michell, hon. sec.), 11 Woolley st
 Osborne John & George H. farmers & dairymen, Poplar farm, Woolley green
 Orchard James, dairyman, Midway
 Payne Edgar, watch maker, 3 Shambles
 Pearce Mary Ann (Mrs.), draper, 32 Market street
 Penny William & Son, bakers & grocers, 39 Newtown
 Perkins & Keates, cycle agents, 42 St. Margaret street
 Pickard Job, hay & straw dealer, West view
 Poultry Society (W. E. Gilling, hon. sec.), Canal farm
 Powell Thomas, canal boat proprietor & carrier, 54 Trowbridge road
 Public Baths (Joseph Taylor Heavyside, supt.), Bridge st
 Randell James, news agent, 45 St. Margaret street
 Ratepayers' Association (Alexander Wilkins, Town Hall chambers, hon. sec)
 Richman Elizabeth (Mrs.), shopkeeper, 1 White hill
 Richman James, grocer, 9 Silver street
 Richmond Sydney, insurance agent, 134 Trowbridge rd
 Rogers G. & Co. house furnishers, 12 St. Margaret st
 Ruddle S. & Son, brewers & wine & spirit merchants. Bravon brewery
 Rudman Catherine (Mrs.) & Son, farmers, 16 Ashley rd
 Rudman Elizabeth (Mrs.), china dealer, 5 Shambles
 Rudman Ellen Maria (Miss), dress ma. 4 Church street
 Rudman James, boot & shoe maker, 4 Church street
 Sargent Richard, commercial travllr. 45 Trowbridge rd
 Selfe William & Son, builders, 11 Frome road
 Seymour Robert John, butcher, 10 Silver street
 Silby & Keen, boot & shoe makers, 15 Market street
 Sims George A. fancy repository, 34 Market street
 Sirdar (The) Rubber Co. Limited, india rubber manufacturers, Greenland mills
 Skrine Albert Tom, butcher, 3 Silver street
 Slade Edwin & Son, grocers & bakers, 1 Bath road
 Smith Alfred J. coal merchant, Station yard
 Smith Ann (Mrs.), tobacconist, 37 Market street
 Smith Frank, builder, 49a, Trowbridge road
 Smith James, builder, 13 Trowbridge road
 Smith William, carpenter, 9 Coppice hill
 Soul & Co. drapers & milliners, 36 Market street
 Sparks James, solicitor, perpetual commissioner & commissioner for oaths, & clerk to the magistrates & clerk to the burial board (joint committee), Town Hall chambers
 Spencer G. & T. Brewery Limited, brewers & maltsters, Whitehead's lane
 Spencer George, Moulton & Co. Limited, india rubber manufacturers, Kingston mills

BRADFORD WITHOUT, by an Order of the Local Government Board, in 1894, was made a separate parish. The area is 236 acres; rateable value, £4,500. The

Compton James, Fairfield

COMMERCIAL.

Burbidge Edwd. (Mrs.), frmr. Ford fm
 Cottle Alfd. market gardnr. Holt rd
 Coward Frank, farmer, Leigh grove
 Creed Thomas, farmer, Woolley Park farm
 Croker Walter, market gardener, Bradford Leigh
 Derrick Frederick, dairyman, Bradford Leigh
 Gee Edwd. J. farmer, Ladydown frm

Giles Harriet (Mrs.), laundry, Bradford Leigh
 Gingell Martha (Mrs.), laundry, Bradford Leigh
 Guley Mary (Mrs.), farmer, Arnold's Hill farm
 Guley William, farmer, Trowle (postal address, Trowbridge)
 Hoddinott Ernest Edward, farmer, Trowle (postal address, Trowbridge)
 Mitchell William Norman, farmer, Cumberwell farm
 Mould Mary (Mrs.), Plough inn, Bradford Leigh

NORTH BRADLEY is a parish comprising the tithings of North Bradley and Southwick, in the Western division of the county, hundred of Whorwellsdown, union of Westbury and Whorwellsdown, petty sessional division and county court district of Trowbridge, rural deanery of Potterne (Bradford portion), archdeaconry of Wilts and diocese of Salisbury: the village is 2 miles south from Trowbridge station on the Great Western railway, 3 north-west from Westbury, 7 north from Warminster and 7 north-east from Frome. The river Biss flows through the southern portion of the parish. The church of St. Nicholas is a building of stone in the Perpendicular style, and consists of chancel, nave of six bays, transepts, aisles, south porch and an

Spencer Tom, registrar of marriages, 13 St. Margaret st
 Stamp Office (Miss Lydia White, distributor), Shambles
 Steeds Louisa (Mrs.), Three Horse Shoes P.H. 2 Frome rd
 Stevens James, dairyman, 12 Silver street
 Stokes Henry, dairyman, 3 Church street
 Summers Frank C. blacksmith, 18 Market street
 Summers William, baker & confectioner, 2 Shambles
 Sutton & Co. parcels carriers (Henry A. D. Beard, agt.), 33 Market street
 Tayler Henry Christopher M.R.C.S.Eng., L.R.C.P.Lond. medical officer & public vaccinator, No. 2 district, Bradford union, 27 St. Margaret street
 Tayler Herbert Paget M.A., M.B.Camb. surgeon, Abbey house, Church street
Taylor Thomas & Emanuel, wine & spirit & ale & porter merchants, 19 & 14 Silver street
 Taylor Edward, tent & marquee, sack & rope maker & cocoa nut matting manufacturer, tents & marquees for sale or hire, Budbury
 Technical Institute (John Crompton M.A. principal), Junction road
 Temperance Hall (D. J. Coward, caretaker), Sladesbrook
 Territorial Battalion (4th) (The Duke of Edinburgh's) Wiltshire Regiment (G Co.) (Capt. G. R. Blake; Sergt. William Kennell, drill instructor), Armoury, St. Margaret street
 Turner Rowland, plasterer, 14 Trowbridge road
 Uncles & Son, boot makers, 2 Silver street
 Uncles Berkley, iron founder, 21 Trowbridge road
 United Patriots' National Benefit Society (Walter G. Collins, sec.), 53 Newtown
 Usher Alfred, boot repairer, 15 White hill
 Viner Samuel, grocer, 32 Huntingdon street
 Walton Arthur, pork butcher, 6 Shambles
 Water Works (R. B. Lees, manager), Town Hall chmbrs
 Wheeler Arthur W. hosier & outfitter, 9 Shambles
 White Frederick George, hair dresser, 31 Market street
 White Mark, pork butcher, 44 Newtown
 Wilkins Brothers & Hudson Limited, brewers & maltsters, wine & spirit merchants & mineral water manufacturers, Pickwick brewery; & at Pickwick brewery, Corsham
 Wilkins Alexander, solicitor & commissioner for oaths, Town Hall chambers
 Williams Ernest David, grocer, 11 Silver street
 Willson Walter Henry, chemist, 38 Silver street
 Wilts & Dorset Banking Co. Limited (branch) (Ernest Hopkins, manager); open 10 to 3, saturday 10 to 1; 2 Church street; draw on London & Westminster Bank Limited, Lothbury, London E C
 Wiltshire Friendly Society (Frederick Simms, steward), 20 Church street
 Wiltshire Rug & Hosiery Co. (John Lochhead, manager), rug makers, Abbey mills, Church street
 Winslow George Henry, nurseryman, 65 Trowbridge rd
 Woodstock George Henry, New Bear hotel, Silver street
 Wyman & Sons Limited, news agents, G. W. Ry. statn
 Young John Frederick, Seven Stars P.H. Newtown

population in 1901 was 276. There is a Wesleyan Mission Room at Bradford Leigh.

Wall Letter Box at Plough inn, Bradford Leigh, cleared at 9.50 a.m. & 7.40 p.m.; sundays, 9.50 a.m

Mizen Edward, farmer, Frankleigh farm, & collector of taxes for Farleigh Wick & Monkton Farleigh
 Osborne John & George, farmers, Poplar farm
 Richards Clement, farmer, Widbrook
 Rumming Thomas, farmer, Trowle common (postal address, Trowbdg)
 Sheppard George, dairyman, Widbrook
 Vincent Howard J. farmer, Manor farm, Trowle (postal address, Trowbridge)

embattled western tower, containing 6 bells, rehung in 1894, at a cost of £200: the east and west windows, and two others are stained, and there are monuments to Elizabeth, 2nd wife of Sir Humphrey Stafford, d. 1446, and mother of John Stafford, Bishop of Bath and Wells, 1425-43, and Archbishop of Canterbury, 1443-52, and a mural monument to John Trenchard, a political writer (d. 17 Dec. 1723), and several to the Long family, including Henry Long, 1727, Ellen Long, 1752, and Wm. Long, 1773: the church was restored about 1863 at a cost of nearly £2,000, and affords 278 sittings. The register dates from the year 1641. The living is a vicarage, net yearly value £380, with 4 acres of glebe and residence, in the gift of Winchester College, and held

since 1908 by the Rev. Donald Francis Ogilvy Poulter M.A. of Lincoln College, Oxford. There is an iron mission church at BROKERSWOOD, erected in 1905, and seating 80 persons. The Baptist chapel, built in 1775, and enlarged in 1803 and 1831, will hold 500. There is an almshouse for four poor persons, with a monthly allowance of 16s. each, founded in 1810 by Archdeacon Daubeny, who also built, in 1818, the vicar's poor house for 6 poor persons. A charity of £3 was given by Mrs. Rachael Long, in 1871, to six poor families of this parish. The Rt. Hon. Walter H. Long P.C., M.P. of Rood Ashton House, is lord of the manor. The principal landowners are Winchester College, William John Mann esq. of Highfield, Trowbridge, and W. H. Laverton esq. J.P. of Westbury. The soil is clay; subsoil, clay. The area of North Bradley is 1,723 acres, which is principally pasture; rateable value, £4,717; the population in 1901 was 1,689—818 in Bradley and 871 in Southwick, including Roadhill. The population of North Bradley ecclesiastical parish in 1901 was 1,562.

Sexton, George Culverhouse.
YARNBROOK is a hamlet three-quarters of a mile south-east. Here is a Baptist chapel, built in 1874, to hold 110.

SOUTHWICK is a village and tithing, 1½ miles west. St. Thomas's, a chapel of ease to St. Nicholas, erected in 1904 at a cost of £3,000, is a building of stone in the Gothic style, consisting of chancel, nave and north-west tower, with small spire, containing one bell: at the west end is a baptistery for adult baptisms: there are 200 sittings. Here also is a Baptist chapel, founded in 1655, erected in 1815, and seating 350; and a Particular Baptist chapel, erected in 1861, with 150 sittings.

NORTH BRADLEY.

(Marked thus * postal address Westbury.)

PRIVATE RESIDENTS.

Bourne Miss, Woodlands, Yarnbrook
Chambers Herbt. Wm. Willow grove
Dunning Miss, Rose cottage
Eden Cecil Harold, The Willows
Haycroft Dennis, Silverdale
Lewis Rev. Thomas Richard (Baptist)
Long Miss, Broadleigh house
Long Misses, The Laurels
Meredith Miss, Old Rectory
Pearce Mrs. Woodmarsh
Poulter Rev. Donald Francis Ogilvy M.A. (vicar), Vicarage
Webb Henry Mellish, The Limes

COMMERCIAL.

Abbott Emily (Miss), dress maker, Yarnbrook
Adams Jonathan, miller (steam & water) & farmer, Yarnbrook
Axford Joseph, farmer, Brokerswood
Bown Gerald, farmer, Pound farm
Bristow Henry Wm. farmer, Park
Brookman Ann (Mrs.), stationr. Post off
Burbidge Frank, pork butcher, Yarnbrook
Butcher Noah, farmer, Woodmarsh
Case William, relieving officer No. 2 district & registrar of births & deaths, & vaccination officer for Bradley sub-district, Westbury union
Culverhouse Arthur, dairyman
Culverhouse Enoch Charles, builder
Culverhouse Frank, cowkpr. Scotland
Dew Walter, farmer, Organ pool
*Doel Alfred, beer retlr. Brokerswood
Drewitt Jonathan G. pork butcher, Yarnbrook
Eyers Fredk. pig dealer, Yarnbrook
Eyers Herbert, pig dealer, Yarnbrook
*Farr George, farmer, Brokerswood
Francis Edward, farmer, Home farm
Francis Emily (Mrs.), frmr. Druces fm
Francis Letitia (Mrs.), frmr. Cutteridge
Francis Wm. Keevil, farmer, Overcourt
Giddings George, farmer
Giles John, thatcher, Rank

Hobbs Frederick, farmer, Kings
Hobbs George, builder & rate & tax collector & clerk to Parish Council
Hutton William John, beer retailer
Jackson Emma (Miss), farmer
Jefferies Herbert John, Old King of Bells P.H.
Keates Rosina (Mrs.), farmer
Knight William, farmer, Rank
Lee William Thomas, tailor
Lynwood Bertram, shopkeeper
Mortimer James, Rising Sun P.H.
Pickard Charles, farmer, Yarnbrook
Reading Room (T. E. Hobbs, sec)
Sainsbury John & Co. grocers
Townsend James, laundry, Ireland
Travers Bernard Wm. farm bailiff to Mrs. E. T. Green, Manor farm
Turner Frederick, baker, Yarnbrook
Watts Ann (Mrs.), shopkeeper
Watts Edwin Geo. frmr. Malthouse
Webb Mary Ann (Mrs.), dress maker, Yarnbrook
Webb Rbt. carpnt. & beekpr. Yarnbrk
White William, Longs Arms P.H. Yarnbrook
*Wicher George, gamekeeper to W. J. Mann esq. Brokerswood
Woods James, shopkeeper, Yarnbrook

SOUTHWICK.

(Marked thus * postal address Road, Bath.)

Bailey Rev. John William (Baptist), Ashmore house
Barnes Sidney Herbt. The Poplars
Barnes William Walter, Beech house
Coombs William, Fairfield
Deacon Miss, Jordanleigh

COMMERCIAL.

Amer Eli, cowkeeper
Amer George, farmer, Pound farm
Barnes Bros. steam haulage & removal contractors, steam rollers proprietors & contractors to the county & district councils; also thrashing machine proprietors & motor & general engineers. T N 55; T A "Barnes, Southwick, Wilts"

Southwick Manor Court, now a farm house, and the property of Mr. Christopher William Reakes, was the residence of Archbishop Stafford; it is surrounded by a moat, and the ruins of the chapel may still be traced. The area is 2,312 acres of land and 7 of water; rateable value, £4,614.

Sextoness, Mrs. Virtue Greenhill.

Police Constables, John Mercer, Yarnbrook & Albert Henry Selwood, Southwick

Roadhill ecclesiastical parish will be found under a separate head.

Post & M. O. Office.—Mrs. Ann Brookman, sub-postmistress. Letters through Trowbridge, arrive at 6.45 a.m. & 5.50 p.m.; sunday, 6.45 a.m. & are dispatched at 9.15 a.m. & 7.30 p.m.; sunday, 9.15 a.m. Trowbridge is the nearest telegraph office, 2 miles distant
Post & T. Office, Southwick.—Mrs. Rhoda Kite, sub-postmistress. Letters through Trowbridge. North Bradley is the nearest money order office. Letters arrive at 7.30 a.m. & 6.40 p.m.; sunday, 7.30 a.m. only; dispatched at 9.40 a.m. & 7.10 p.m.; sunday, 9.40 a.m. only

Wall Letter Boxes.—Yarnbrook, cleared 9.10 a.m. & 7.25 p.m.; sunday, 9.10 a.m.; The Bank, cleared 9.20 a.m. & 7.35 p.m.; sunday, 9.20 a.m

Schools.

Elementary (mixed), built in 1881, & enlarged in 1894, with house for mistress, for 127 children; average attendance, 113; Miss Mary Jane Smith, mistress
Elementary, Southwick (mixed), erected, with master's house, in 1867, & enlarged in 1898, for 200 children; average attendance, 116; Adolphus Smith, master
Carriers to Trowbridge pass through daily

Bennett Betsy (Mrs.), shopkeeper
Bennett John, stone mason
Deacon Job, farmer, Home farm
Deacon Tom, farmer, Road common
Doel Frederick, farmer, Poleshole
Doel Job, farmer, Flaxfield
Doel William, farmer, Blue barn
England Wm. Fredk. cycle agent
Forrest Frank Rogers, farmer
Francis Samuel, shopkeeper
Gerrish Simeon, farmer, Hogginton
Giddings Mark, farmer, Hooper's pool
Green Walter, farmer, Norrishill (postal address, Westbury)
Greenhill Jsph. farmer, Mutton's mrsh
Griffin William, farmer, Silver st. Brokerswood (postal address, Westbury)
Hoddinott Hubert, farmer, Grove
Holland Albert, farmer
Holland William, blacksmith
Huntley Aaron, coal dealer
Huntley Sidney Jas. frmr. Greenhill
Jackson Walter, farmer, Hooper's pool
Kite Elizabeth (Mrs.), shopkeeper, & post office
Lifely Benj. horse dealer, Greenfield
Lucas Annie (Mrs.), laundress
Marshman Job, farmer, Dunkirk
May William, farmer, Park farm
Payne Charles Wm. Royal Oak P.H.
Reakes Christopher William, farmer, Court farm
Riddle William, farmer, Berryfield
Rose Brothers, farmers, Poleshole
Smith Rose (Mrs.), butcher
Southwick Men's Institute (Frank Penny, sec)
Stafford Hedley, cowkeeper
Stafford Sirius, cowkeeper, Greenhill cottage
Townsend William, farmer, Hogginton
Townsend William, New inn, & farmer
Turner William, horse dealer
Webb Hedley Geo. Fleur-de-Lis P.H.
Wells Thomas, White Swan inn
Weston Edward Wm. Jn. carpenter
Wilkins John, farmer, Road common
*Windle James, farmer, Road common

BRATTON is a parish for all purposes, formed in 1894, it having been an ecclesiastical parish since 1845, out of Westbury, and is situated among the downs on the road from Westbury to Devizes, 1½ miles west from Edington station on the Westbury and Patney branch of the Great Western railway and 3½ miles east-by-north from Westbury station on the Salisbury branch of the Great

Western railway, in the Western division of the county, petty sessional division of Westbury, Westbury union and county court district, rural deanery of Wylde (Heytesbury portion), archdeaconry of Sarum and diocese of Salisbury. The branch of the Great Western railway from Patney to Westbury Junction passes about half a mile north of the village. The church of St. James is

of stone, in the Early English style, consisting of chancel, nave of four bays, transepts, aisles, and an embattled western tower containing 6 bells: there are several stained windows: the church was restored, reseated and newly roofed in 1860, at a cost of about £900, from designs by Messrs. Scott and Wyatt, architects, and will seat 200 persons. The register dates from the year 1542. The living is a vicarage, net yearly value £280, including 3½ acres of glebe, with residence, in the gift of the vicar of Westbury, and held since 1906 by the Rev. John Ernest Gofton M.A. of St. John's College, Oxford; the vicarage house was erected in 1863, at a cost of £1,600, on ground given by the Marquess of Bath. The Church Institute was erected in 1910. Here are Baptist, founded in 1667, with 300 sittings, and Wesleyan chapels. The Public Hall, built in 1889, is used for concerts and meetings, and will seat 150 people. There is an iron foundry, where agricultural implements are manufactured. The Marquess of Bath, who is lord of the

PRIVATE RESIDENTS.

Bird William M.B. Mill Vale house
Dewey Miss. Vale view
Fry Rev. William
Gofton Rev. Jn. Ernest M.A. (vicar),
Vicarage
Hobbs Rev. Charles (Baptist),
Laverton Frederick William J.P.
Danes Lye
Merritt James
Pocock Alfred, Melbourne house
Reeves Henry, The Butts
Reeves Nelson G. Lyndhurst
Reeves Oswald J. The Beeches
Reeves Robert John Ward, The Elms
Seagram Wm. Heathcote, Bratton ho
Usher Jacob, The Bungalow
Whitaker John Saffery J.P. The Yew
Trees
Whitaker Philip John, Manor house

COMMERCIAL.
Bird William M.B., C.M. Edin.,
L.R.C.P. & L.R.C.S. Edin. phy-
sician & surgeon & medical officer

No. 4 district; & vaccination officer
for No. 3 & 4 districts
Bratton Dairy Co. Limited (Frank
S. Marsh, sec.), dairy produce sellers
Burgess Harry, threshing mach. propr
Callaway Benjamin, farmer. Scott's frm
Cleverley Geo. Gifford, frm. New frm
Cornish Mrs. frm. Birchanger farm
Cox Hy. gardnr. to W.H. Seagram esq
Cross Mary E. (Miss), grocer, &
post office
Dermer Harry, farmer
Flocks Elizabeth (Miss), baker
Flower Geo. carpenter & wheelwright
Hobbs William Pike, farmer
Hooper Mrs. Annie, butcher
Marsh Frank S. grocer, confectioner,
draper & Tea gardens. **See ad-
vertisement**
Marsh George, farmer, Portway
Mead Alfred, farmer (postal address,
Low. Dunge, West Ashton, Trowbdg)
Mead Emanuel, farmer, Horsecroft
Mead Herbert, farmer, Church farm

Merritt Chas. frm. Stradboak farm
Merritt John, bricklayer
Moger Albert, farmer, Caps Lane farm
Pepler Harold P. frm. Lower frm
Pepler Thomas, blacksmith
Pocock Isaac, farmer, Rosenheim
Public Hall (Nelson G. Reeves, sec)
Reeves R. & J. & Son Limited, manu-
facturers of & agents for all kinds of
agricultural implements, general
machinists & iron & brass founders,
Bratton iron works
Reeves Edward, seedsman
Reeves William, market gardener
Scull Edwin & John, frmrs. Flowers fm
Scull Edward, farmer
Smith Alfred, farmer
Staniford William E. Duke's inn
Stokes Nelson, miller (water)
Tabor Maurice M. Dunge farm (postal
address, West Ashton, Trowbridge)
The Western Shires Advertising Co
Whitaker Jn. Saffery, frm. Grant's frm
White John, market gardener

BRAYDON, see Purton.

BREM HILL (or Bremble) is a large parish and vil-
lage, 2 miles north-west from Calne terminal station of
a branch of the Great Western railway and 4 east from
Chippenham, in the North Western division of the county,
Chippenham hundred, Calne petty sessional division,
union and county court district, rural deanery of Ave-
bury (Avebury portion), archdeaconry of Wilts and
diocese of Salisbury. The Berks and Wilts canal runs
through this parish. The church of St. Martin is a
building of stone, in the Norman and Perpendicular
styles, consisting of chancel, nave of three bays, aisles,
south porch, and an embattled western tower with pin-
nacles, containing 6 bells: a stained window was placed
in the church in 1864, in memory of a former vicar,
Archdeacon Drury, and there are two others, placed by
the Rev. Canon E. P. Eddrup M.A. vicar here 1868-
1906: in the chancel is a monument to the last Hunger-
ford of Cadenham, d. 1698: the font dates from 1180:
there are sittings for 250 persons. The register dates
from March 28, 1591. The living is a vicarage, with the
rectory of Highway annexed, joint net yearly value
£360, with residence, in the gift of the Bishop of
Salisbury, and held since 1910 by the Rev. George
Edward Long. In Bremhill, Charlcutt and Foxham
there are free libraries, the gift of Lord Fitzmaurice,
with convenient reading rooms. The principal land-
owners are the Marquess of Lansdowne K.G., P.C. who
is lord of the manor, the Earl of Crewe K.G., P.C. and
Lord Islington D.S.O. of Hartham Park. The soil is
the Oxford clay and calcareous grit of the upper oolite,
presenting varieties of loam, brash and clay; subsoil,
sand, clay and stone brash. The chief crops are wheat,
barley and beans. The area is 5,874 acres of land and
38 of water; rateable value, £9,199; the population in
1901 was 965 in the civil and 993 in the ecclesiastical
parish. Part of this parish has been added to the
ecclesiastical parish of Derry Hill.

CHARLCUTT is a tithing, 1½ miles north.

SPIRTHILL (Sperrthill, or Spurrthill) tithing is 2
miles north-by-east. Here is a Wesleyan chapel.

EAST TYTHERTON tithing is 2 miles north-west,
where there is a Moravian settlement, founded in 1745.

BREM HILL.

Long Rev. George Edward (vicar),
Vicarage
Long Thomas

COMMERCIAL.

Andrews George, farmer, Underdown
Cleverly Herbert, blacksmith; certi-
ficate holder for shoeing

Eyles James, farmer, Bencroft
Fox Francis P. Dumb P. st inn
Free Library & Reading Rooms (Jacob
Vines, sec.; Jn. H. Palmer, librarn)

manor, William H. Seagram esq. and Charles N. P.
Phipps esq. of Chalcot, are the principal landowners.
The soil is good loam on green sand; subsoil, chalk.
The chief crops are wheat, oats and barley, and there
are numerous apple orchards. The area is 3,574 acres;
rateable value, £4,113; the population in 1901 was 560.
Parish Clerk, John Mead.

Post, M. O. & T. Office.—Miss Mary E. Cross, sub-
postmistress. Letters arrive through Westbury & are
delivered at 6.40 a.m. & 2.35 p.m.; sundays, 7.5
a.m.; dispatched at 1.10 & 7.30 p.m.; & 10.55 p.m.,
on sundays

Schools

Elementary (mixed), enlarged in 1877, for 70 children;
average attendance, 57; Mrs. Mary Elizabeth Scull,
mistress

Elementary (mixed), built in 1844, for 100 children;
average attendance, 46; Mrs. Emma Liliias King,
mistress

AVON is a hamlet on the river Avon, 3½ miles north
east from Chippenham.

WICK tithing is 1 mile north-west.

By Local Government Board Order, 18,134, dated March
25, 1885, and by Order 16,528, March 24, 1884, detached
parts of Christian Malford have been added to Bremhill.

Sexton, Henry Sanders.

Post Office, Bremhill.—John Howard Palmer, sub-post-
master. Letters arrive from Calne at 6.45 a.m. &
2.15 p.m.; sundays, 8 a.m.; dispatched at 8.15 a.m.
& 6.35 p.m.; sundays, 8 a.m. Calne, 2 miles distant,
is the nearest telegraph & money order office

Post Office, East Tytherton.—Albert Robins, sub-post-
master. Letters for East Tytherton arrive from
Chippenham at 8.10 a.m. & 6 p.m.; dispatched at
8.10 a.m. & 6 p.m.; dispatched on sundays at 8.55
a.m. Chippenham is the nearest money order & tele-
graph office

Schools.

Elementary, built for 80 children; average attendance,
61; Miss Ada Kersley, mistress

Lady Lansdowne's, Foxham, built for 108 children; aver-
age attendance, 49; Miss Louie Badcock, mistress

Elementary, East Tytherton, erected in 1871, for 80
children; average attendance, 70; Mrs. Ellen E. Moss,
mistress

FOXHAM is a chapelry, 6 miles north-west from Calne
and 5 miles north-east-by-east from Chippenham, on
the Northern Avon. The church of St. John, rebuilt in
1880 at a cost of £2,300, is an edifice of stone, in the Early
English style, from designs by Mr. William Butterfield,
architect, consisting of chancel, nave and south porch.
There is a Wesleyan chapel. The Marquess of Lansdowne
K.G., P.C. is lord of the manor and principal landowner.
Parish Clerk, John Reeves, at Foxham.

Letters through Chippenham arrive at 7.50 a.m. &
6.40 p.m

Wall Letter Box cleared at 9.10 a.m. & 7.15 p.m. week
days only. Sutton Benger is the nearest money order
& telegraph office

Freegard Francis, farmer, Bencroft
 Freeth Francis Joseph, farmer,
 Hanger Park farm
 Fry Mary & Sons, bakers
 Hammond Robt. farmer, Underdown
 Hillier Alfred, farmer, Bremhill
 Fields farm
 Palmer John Howard, carpenter &
 wheelwright, & post office
 Pavy Charles Thomas, miller (water),
 Hazeland mill
 Pearce Albert, farmer, Hazeland farm
 Pocock Albert William, Lower
 Hanger farm
 Swindon James, farmer
 Vines Jacob, farmer, Manor & Vicar-
 age farms

CHARLCUTT.

Bussell Herbt. Jn. Charlcutt Hill fm
 Free Library & Reading Room
 (William Twine, sec.; Mrs.
 Aspeck, librarian)
 Hillier George, farmer
 Knapp Charles, shopkeeper
 Turk William Henry, farmer
 Twine William, farmer

FOXHAM.

Amor Charles, Stockham marsh
 Barnet John, farmer
 Berry Levi, beer retailer
 Brittain William, farmer
 Cole George, farmer
 Free Library & Reading Room (Geo
 Provis, hon. sec.; Frederic
 Provis, librarian)
 Hayward Francis, farmer, Gotshill &
 Cadenham farms
 Hillier Bert, farmer
 Hillier John, farmer
 Matthews George, farmer
 Matthews William, blacksmith
 Minty James, farmer
 Payne Thomas, farmer
 Pegler Hy. (Mrs.), farmer, Elm fr
 Pocock Josiah, farmer, West end
 Provis Mary Ann (Mrs.), grocer
 Shipp Edgar, frmr. Cadenham manor

EAST TYTHERTON.

Collett William, Barn bridge
 Hope Mrs. The Firs
 Kewley John
 Rogers Miss

Sutcliffe Rev. William Edward,
 Moravian
 Broomfield James, baker & grocer
 Cleverley Charles, farmer, Dick's farm
 Goodway William, blacksmith
 Hollis Elizh. Mary (Miss), ladies' sch
 Jefferys James, farmer
 Kight Paul, shopkeeper
 Minty Jn. Fras. farmr. Hare Street fm
 Newman Isaac, farmer
 Robins Albert, post office
 Spackman Edward, farmer

SPIRTHILL.

Ing William, farmer
 Jefferys Frederick, farmer, Side row
 Jefferys Samuel, farmer, Nash house
 Turk Frederick, farmer

WICK.

Eatwell David, frmr. & assist. overseer
 Gale Alfred, farmer
 Hillier Henry, farmer, Monument farm

AVON.

Amor Joseph, farmer
 Fry Thomas, farmer, Avon farm
 Newman James, farmer
 Spencer Henry, farmer

BREMILHAM (or Cowage) was formerly a parish, but under the provisions of an order which came into operation March 25, 1884, was apportioned, for civil purposes, between Brokenborough, Foxley and St. Mary Westport; it is on the river Avon, 2 miles west-south-west from Malmesbury terminal station on a branch of the Great Western railway and 10 north-west from Chippenham, in the Northern division of the county, Malmesbury hundred, petty sessional division, union and county court district, and in Malmesbury rural deanery, North Wilts archdeaconry and diocese of Bristol. The church has been pulled down, but the ground is still used as a cemetery, and there is a small stone building used as a mortuary chapel. The inhabitants attend the

church at Foxley. The register dates from the year 1790. The living is a rectory, annexed to that of Foxley in 1893, joint net yearly value £238, with residence, in the gift of Lord Lilford, and held since 1902 by the Rev. Harry Launcelot Warnford B.A. of Hertford College, Oxford, who resides at Foxley, and is also vicar of Norton. Col. Sir George Lindsay Holford K.C.V.O., C.I.E. of Weston Birt House, Gloucestershire, is lord of the manor and the principal landowner. The soil is brashy; subsoil, clay. The chief crops are barley, roots and grass. The area and rateable value of this place is included in Malmesbury and Foxley; the population in 1901 was 132.

The children of this place attend the school at Foxley

BRINKWORTH with GRITTENHAM.

BRINKWORTH is a parish and village, pleasantly situated on the high road from Swindon to Malmesbury and watered by a tributary of the Avon, with a station south of the village on the Wootton Bassett and Severn Tunnel branch of the Great Western railway, 4 miles north from Dauntsey station and 5 miles north-west from Wootton Bassett station, on the same line, and 6 south-east from Malmesbury, in the North Western division of the county, hundred, union, petty sessional division and county court district of Malmesbury, and in the rural deanery of Malmesbury, archdeaconry of North Wilts and diocese of Bristol. The church of St. Michael and All Angels is an ancient building of stone in the Early Perpendicular style, consisting of chancel, nave, aisles, south porch, and an embattled western tower containing a clock and 5 bells: there are two hagioscopes and an ancient communion table: the chancel was restored in 1889 at a cost of £700, and again in 1903-7, at a further cost of £2,800: the church affords 280 sittings. The register dates from the year 1653. The living is a rectory, net yearly value £586, including 146 acres of glebe and residence, in the gift of Pembroke College, Oxford, and held since 1896 by the Rev. Robert George Livingstone M.A. formerly fellow of that college, hon. canon of Bristol, rural dean of Malmesbury, and proctor in Convocation. Here is a Congregational chapel, founded in 1742, with 120 sittings, and a Primitive Methodist chapel. The churchyard was closed as a burial ground by Order in Council in October, 1887, and a cemetery, 2 acres in extent, formed close by, the cost of which, £350, was defrayed by the sale of parish property; it is under the control of the burial committee of the Parish Council. The charities include a sum of £15 a year, devised by the will of the late Mr. Weeks, of which £10 is given in doles to the poor of the parish, and £5 is paid at Christmas for the free instruction of ten poor children: Nicholls's gift of £7 19s. 8d. consists of the dividends arising from sums

invested in the Funds, which, under the will of the late Mrs. Hannah Nicholls, are expended in the purchase of blankets to be distributed to the poor. Lady Winchcomb gave £1 a year charge on land, for the purchase of books for the children of the poor. Penn's Lodge, 1½ miles north-east, was once the property of the famous William Penn family. The Earl of Suffolk and Berkshire, who is lord of the manor, George L. Palmer esq. of Lacock, lord of the manor of the tithing of Grittenham, and the trustees of the late Charles Mills, are the principal landowners. The soil is clay; the land is principally in pasture; the area is 6,045 acres of land and 14 of water; rateable value, £12,046; the population in 1901 was 1,099 with Grittenham.

GRITTENHAM is a tithing and manor, 1 mile south-west, and has a school-house, erected in 1864 by the late Lady Holland and licensed by the bishop, which will seat 60 persons.

Parish Clerk, Henry Jennings.

By Local Government Board Order 16,510, dated March 24, 1888, Trow Lane Farm was transferred from Dauntsey parish to Brinkworth.

Railway Station, Edward G. Axe, station master

Post, M. O. & T. Office.—John Elliott, sub-postmaster. Letters through Chippenham, delivered at 7 a.m. & 12.45 p.m.; dispatched at 10 a.m. & 6.55 p.m. week days only

Wall Letter Boxes.—Callow hill, cleared at 6.25 p.m.; Fritter's well, at 6.40 p.m. week days only

Wall Letter Box, Clitchbury, cleared 10.15 a.m. & 7.25 p.m

Elementary School, erected in 1868, with teacher's residence, for 160 children; average attendance, 94 boys & girls & 48 infants; George Cross, master

Lady Holland's Church of England School (mixed), Grittenham, built in 1864, for 45 children; average attendance, 35; Miss Amy Hamblin, mistress

BRINKWORTH.

PRIVATE RESIDENTS.

Brewis Rev John (Primitive Methodist), The Manse
 Carnegie David, Willow cottage
 Davies Rev. David Osborne (curate)
 Day Mrs. Brinkworth house
 Hanks Mrs. Pyke, Boxbush house

Kinchin Thomas, South view
 Livingstone Rev. Canon Robt. Geo. M.A. (rector & rural dean), Rectory
 Matthews Albert, Causeway house
 Smith James, Mount view
 Stratton Miss
 Wheeler Mrs

COMMERCIAL.

Anstee Thos. frmr. Burns Green frmr

Bishop Jacob, farmer, Sunday hill
 Brain Jabez, Three Crowns P.H
 Brown Robert Bumford, grocer
 Cemetery (M. H. Chubb, Malmesbury, clerk to the burial committee)
 Chequer Edmund, wheelwright
 Clifford Thomas Hubert, wheelwright
 Cutts George, basket maker

Davis Stafford John, farmer, Malt-house Cottage farm
 Edwards William Clowes, farmer
 Elliott John, grocer, & Post office
 Franklin John, cowkpr. Burns green
 Franklin John, jun. cowkeeper, Sloppers hill
 Fry Thos. cowkeeper, Bellamy's lane
 Garlick James, farmer, Dovey's farm
 Gleed Frederick, bricklayer
 Gough Caleb, farmer, East end
 Gough George, farmer, Causeway End farm
 Grunter Richard, frmr. Hulbert grn
 Hathway John, farmer, Church farm
 Hawkins Frederick, coal mechant
 Hitchcock Alfred Henry, miller (gas), Brinkworth mill
 Horsell Arthur, farmer, Sundays hill
 Horsell Robert, farmer, Sundays hill
 Iles Mary & Harry, farmers, Wood-side farm
 Iles Lemuel, farmer & assistant overseer, Hundred Acres farm (letters received through Purton)
 Jefferies Robert, farmer, Clitchbury
 Jennings Henry, gardener to Rev. Canon Livingstone
 Keene Walter, farmer, Penn's lodge
 Knapp John & James Douglas, farmers, Longman's Street farm
 Matthews Alfred Ernest, farmer, Farm hill

Matthews Edwd. frmr. Woodside frm
 Newth Stephen, farmer, Callow hill
 Newth Wm. Chas. frmr. Box Bush frm
 Oatley Albert, farmer, Rookery farm
 Ody Walter, Wagon & Horses P.H
 Parker John, baker
 Pictor Robert, Suffolk Arms P.H
 Pinnell Elizabeth (Mrs.), carpenter
 Pocock Richard, frmr. Yorks farm
 Ponting Gilbert, Lodge farm
 Potter Daniel, farmer, Roselands
 Potter James, farmer, Fritterswell fm
 Potter John, farmer, Westend farm
 Potter Wm. farmer, Latimer's farm
 Richardson Thomas, shoe maker
 Rudler John, Royal George P.H
 Rumming William Jas. farmer, Pitt's Lands & Elbroo farms
 Selwood Herbt. Jas. frmr. Weeks frm
 Sheppard Archibald, smith
 Shewring Alfred, farmer
 Sly Elliott, farmer, Boxbush
 Sly Jonathan, cowkeeper
 Smith Blanche, Florence & Elsie (Misses), dress makers
 Smith Charlie, beer retailer
 Smith Thomas, farmer, Malthouse
 Spencer Garibaldi John, baker
 Spencer William, farmer
 Sutton George & John, farmers, Giles green
 Sutton John, farmer, Waldrons
 Turtle Henry, cowkeeper, White ho

Vine Charles, farmer, Bradenside
 Webb Anthony (Mrs.), farmer, Wind-mill farm
 Webb Frederick, farmer, Sundays hill
 Webb George, haulier, The Churches

GRITTENHAM.

Marked thus * receive their letters through Lyneham.

COMMERCIAL.

Clarke Francis, farmer, Ivy House fm
 *Collingborn Edwd. frmr. Snells frm
 Collingborn Wm. farmer. Vines farm
 Gough William T. farmer
 *Larcombe Francis, gamekeeper to G. L. Palmer esq. J.P
 Mapham Raymond, farmer
 *Mapson Thomas, bailiff to Gerard Buxton esq. Trow Lane farm
 *Mapson Thomas Clement, farmer, Great Wood farm
 Nicholls John, farmer, Goddards frm
 Nicholls Mervin Wilson, farmer, Luke's farm
 Nicholls Rt. (Mrs.), frmr. Whites frm
 *Nicholls Thos. frmr. Bowdes farm
 Potter Walter Ethelbert, farmer, Common farm
 Reynolds Robert, farmer, Manor frm
 Rumming John Thomas, farmer, Pinnel's farm
 *Smith Fras. farmer. White Hill frm
 White Thomas, farmer, Stranges frm

BRITFORD (or Burford) is a parish and village on the river Avon, 2 miles south-east from Salisbury, on the road from Salisbury to Fordingbridge, in the Southern division of the county, hundred of Cawden and Cadworth, petty sessional division of Salisbury and Amesbury, Salisbury union, Salisbury county court district, rural deanery of Chalke (Chalke portion), archdeaconry of Sarum and diocese of Salisbury. The church of St. Peter is a cruciform building of rubble and stone in the Decorated style, consisting of chancel, nave, aisles, transepts, south porch, and a large central embattled tower containing 6 bells: there is a tomb of the Bouverie family and a monument to Henry (Stafford), 2nd Duke of Buckingham, beheaded at Salisbury, 2 Nov. 1483: in the nave are three very curious semicircular arches which are said by competent authorities to be Roman work in situ: many of the windows are stained: the church was restored and reseated in 1873, and affords 240 sittings. The register dates from the year 1573. The living is a vicarage, net income £184, with residence, in the gift of the Dean and Chapter of Salisbury Cathedral, and held since 1894 by the Rev. Thomas John Woodall, who is also chaplain of Alderbury union. A large sheep and cattle fair is held in this parish on Aug. 12th. Britford was a Roman settlement. Four Roman coins of the era of Constantine and Constans, struck at Treves and Carthage, were found among the débris of the church during the restoration in 1873. The principal land-

owners are the Earl of Radnor and Francis Henry Tristram Jervoise esq. of Herriard Park, Basingstoke; the latter is lord of the manor. The soil is light loam; subsoil, chalk. The chief crops are wheat, hay and turnips. The area is 3,107 acres of land and 74 of water; rateable value, £3,925; the population in 1901 was 443. The population of the ecclesiastical parish in 1901 was 379.

Sexton, Thomas Harris.

Wall Letter Box at Britford cleared week days 12.45 & 8 p.m.; sundays, 8 p.m.

LONGFORD is a hamlet, 1½ miles south. Longford Castle, the seat of the Earl of Radnor J.P. was erected in 1591 by Sir Thomas Gorges, and is a large mansion of stone with circular towers at each angle, and contains a celebrated collection of pictures by old masters: the house, restored and completed by the 4th Earl in 1870, stands in a well-wooded park of 250 acres, near the bank of the Salisbury Avon.

Post Office.—Louisa Musselwhite, sub-postmistress. Letters through Salisbury are delivered at 7 a.m. & 1 p.m.; dispatched at 8.30 p.m.; sundays, delivered 7 a.m.; dispatched 7.50 p.m. East Harnham is the nearest money order office & Salisbury the nearest telegraph office, 2 miles distant

Elementary School, built in 1836, with residence, for 70 children; average attendance, 51; Miss Kate Kingston, mistress

BRITFORD.

Maxwell Major-Gen. Ronald Charles
 C.B. The Moat
 Stratton Miss, Bridge cottage
 Woodall Rev. Thos. John, Vicarage
 Ashford Edwin, farmer, Bulls Hole fm
 Gilbert Wilberforce, baker
 Harding Herbert Richard, farmer, Bridge farm

Marks Henry, farmer, Upend farm
 Rumming John Stowell, farmer
 Troup A. farmer, Dogdean (letters through Salisbury)
 Witt Thomas, carpenter

LONGFORD.

Radnor Earl of J.P. Longford castle; Cliff house, Sandgate, Kent; &

Carlton & St. Stephen's clubs S W, London

Thornley William Moore, Longford pk

COMMERCIAL.

Macan Ralph E. land agent to the Earl of Radnor, Estate office, Longford park

Tucker Sidney William, head gardener to the Earl of Radnor

BRIXTON DEVERILL (or Deverel) is a village and parish, 4½ miles south from Warminster station on the Salisbury branch of the Great Western railway, in the Western division of the county, Heytesbury hundred, Warminster union, petty sessional division and county court district, rural deanery of Wylve (Heytesbury portion) and archdeaconry and diocese of Salisbury; the river Deverill (or Deverel) runs through the parish. The church of St. Michael is a building of stone, in the Early English style, restored and reseated and the chancel lengthened 14 feet in 1862: it consists of chancel, nave and a western tower, containing one bell: there are six stained windows: the church has sittings for 100 persons. The register dates from the year 1653. The living is a rectory, net income £227, with residence, in the gift of the Bishop of Salisbury, and held since 1906 by the

Rev. Albert Frederic Acton B.A. of Trinity College, Cambridge. King's College, Cambridge, who are lords of the manor, and the Marquess of Bath are the land-owners. The soil is chalky loam; subsoil, chalk and flint. The chief crops are wheat, oats and barley. The area is 2,485 acres; rateable value, £1,034; the population in 1901 was 69.

Sexton, Charles Polden.

Letters through Bath, via Maiden Bradley, arrive at 8.15 a.m. & through Warminster at 5.15 p.m. The nearest money order & telegraph office is at Sutton Veny, 3½ miles distant. Wall Letter Box cleared at 9 a.m. & 5.45 p.m. & on sundays at 10 a.m.

The children of this parish attend the school at Longbridge Deverill

PRIVATE RESIDENTS.

Acton Rev. Albt. Fredc. B.A. Rectory
 Bartlett Mrs. Laurel cottage
 Harding Joseph, Riversdale

COMMERCIAL.

Bourne Robert Hooper, farmer, Humphries farm
 Gagen Hy. Jn. farmer, Manor farm

Hoddinott John, shopkeeper & cowkpr
 Miles Frederick, farmer
 Pope Edward Herbert, farmer, White-cliffe farm

BROAD CHALKE is a parish and village, 7 miles south-east from Dinton station on the main line of the London and South Western railway and 8 south-west from Salisbury, in the Southern division of the county, hundred of Chalke, petty sessional division of Salisbury and Amesbury, Wilton union, Salisbury county court district, Chalke rural deanery (Chalke portion), archdeaconry of Sarum and diocese of Salisbury. The river Ebele, or the "Chalke stream," runs through the parish. The church of All Saints is an ancient cruciform building of stone in the styles of the 13th and 15th centuries, and consists of chancel, nave, transepts, south porch and a massive embattled central tower containing a clock and 6 bells, 4 of which were recast in 1874: the font is of the 15th century: there are fine Early English sedilia in the chancel, and an aumbry in the north transept: the fabric was restored in 1847, and affords 453 sittings; the churchyard was enlarged and improved in 1884 and a lych gate erected, the gift of Mrs. Rowland Williams, in memory of her husband, formerly vicar of the parish. The registers date from the year 1538. The living is a vicarage, net yearly value £136, including 20 acres of glebe, with residence, in the gift of King's

College, Cambridge, and held since 1908 by the Rev. Henry Kingsmill Brown B.A. of Trinity College, Dublin. Here is a Congregational chapel, erected in 1801, and seating 270, and a Primitive Methodist chapel. The Earl of Pembroke and Montgomery P.C., G.C.V.O. is lord of the manor and principal landowner. The soil is chalk; subsoil, same. The chief crops are wheat, barley and oats. The area is 6,958 acres of land and 8 of water; rateable value, £3,811; the population in 1901 was 637.

Parish Clerk, Harry Hitchings.

Post, M. O. & T. Office.—Ebenezer Frank Bailey, sub-postmaster. Letters arrive from Salisbury & delivered at 6.30 a.m. & 7.15 p.m. (to be called for); dispatched at 6 a.m. & 7.40 p.m.; on sundays at 4.40 p.m.

Wall Letter Box, The Marsh, cleared at 6.10 a.m. & 7 p.m.; sundays, 10.15 a.m.

Elementary School, with master's residence, for 116 children; average attendance, 93; William Eastham, master; Mrs. Mary Eastham, mistress.

Carriers to Salisbury.—John Jacobs & Harry Emms, Tues. & Sat.

PRIVATE RESIDENTS.

Brown Rev. Henry Kingsmill B.A. (vicar)
Burrough Mrs. T
Hewlett Maurice Hy. The Old Rectory
Hitchings Mrs. The Willows
Longman Arthur
Stevens John
Tucker Rev. William Philip (Cong.), The Manse
Witt Frederick, Ivon house
Young Mrs. Reddish house

COMMERCIAL.

Arnold Henry Trowbridge, farmer, Stoke farm
Bailey E. F. & Son, grocers & draprs
Barter Sydney, shoe maker
Bell George, saddler
Blick Ernest, assistant overseer
Bundy Frank, farmer
Cobb Henry, farmer
Foyle James, builder
Hitchings Albert, farmer

Longman Arthur M.R.C.S.Eng. surgn
Martin Charles, blacksmith
Nightingale Frances Emma (Miss), Queen's Head P.H. & baker
Roper Frank, butcher
Rowell George, builder
Salmon Tom, basket maker
Sidford George, farmer, Manor frm
Snook William George, farmer
Stevens John, farmer
Witt Henry, beer retailer

BROAD HINTON is a parish, on the road from Wootton Bassett to Marlborough, surrounded for many miles by open downs, 4 miles south-east from Wootton Bassett station on the Swindon and Bath section of the Great Western railway, 7 miles south-east of Marlborough, and 7½ south-west from Swindon, in the Eastern division of the county, hundreds of Silkley and Kingsbridge, Marlborough petty sessional division, union and county court district, rural deanery of Avebury (Avebury portion), archdeaconry of Wilts and diocese of Salisbury. The church of St. Peter-ad-Vincula is an ancient building of stone in the Early English style, consisting of chancel, nave, organ chamber, south porch, and an embattled western tower of Perpendicular date, with pinnacles and containing 6 bells and chiming apparatus: the oak roof of the nave, erected in 1634, is a fine specimen of combined hammer and tie-beam construction: there is a tomb with life-size alabaster figure of Colonel Francis Glanvil, dated 1645; a monument to Sir Thomas and Lady Wroughton and their eight children kneeling, dated 1597; a mural tablet to Sir John Glanvil, Speaker of the Short Parliament, who was buried in the chancel, dated 1661, and a memorial to the great Duke of Wellington, d. 14 Sept. 1852, being then lord of this manor, consisting of his crest, encircled by the Garter, richly painted on black satin, and framed and glazed: there are some excellent modern stained windows: the church was restored in 1843 and again in 1880, at a cost of £2,300: there are sittings for 270 persons. The churchyard was enlarged in 1882, and has a lych gate, put up in 1884. The register dates from the year 1604. The living is a vicarage, net income £210, with 26 acres of glebe and resi-

dence, in the gift of the master of St. Nicholas Hospital, Salisbury, and held since 1895 by the Rev. Robert Campbell Crokot M.A. of Keble College, Oxford. In this parish are several charities: one, called Smith's charity, amounting to about £12 yearly, arising from land at Stoughton, Leicestershire, left in 1626, distributed in coal, clothing and bedding; also an apprentice fund, amounting to about £12 yearly, arising from farm rents, left in 1741 by Mrs. Elizabeth Benet. The Governors of the Charterhouse and Henry John Horton esq. are the principal landowners. The soil is black mould; subsoil, white stone. The chief crops are wheat, oats and turnips. The area is 3,111 acres; rateable value, £2,331; the population in 1911 was 350. By an Order, dated March 25, 1884, a portion of this parish was taken to form the parish of Broad Town.

Sexton, George Turner.

Post, M. O. & T. Office.—Charles Hicks, sub-postmaster. Letters arrive from Swindon at 5.45 a.m. & 1.30 p.m.; dispatched at 12.25 & 8 p.m.; Sunday dispatch, 8 p.m.

Wall Letter Boxes:—Near School, cleared week days & sundays, 7.35 p.m.; Uffcott, cleared week days & sundays at 7.10 p.m.; Weir, cleared week days & sundays at 7.25 p.m.

County Council (non-provided) School, with residence for master, built in 1846, enlarged in 1882, for 97 children; average attendance, 68; it is endowed with £20 yearly by the late lord of the manor, Thomas Benet esq.; John Attenborough Smith, master.

Carrier.—Jason Harris, Crown P.H. to Swindon, Monday & Friday.

PRIVATE RESIDENTS.

Besanquet Nicholas Cunyngham
Symonds, Wadborough
Brown Robert Russell
Crokot Rev. Robert Campbell M.A. Vicarage
Harvey Thomas Reginald M.R.C.S. Eng., L.R.C.P.Lond. Comptons
Horton Robert Willis, The Manor
Hussey Francis Davv, Weir

COMMERCIAL.

Bourton Caroline (Mrs.), farmer, Uffcott

Bourton David, farmer, Uffcott
Brown Albert George, baker
Curtis Walter, mason
Eatwell Thomas, wheelwright
Fox James, coffee tavern
Hacker Jacob, farmer, Uffcott
Harris Jason, Crown P.H. & carrier
Harvey Thomas Reginald M.R.C.S. Eng., L.R.C.P.Lond. physician & surgeon (firm, Lawson & Harvey), Comptons
Hicks Charles, saddler, & post office
Hiscocks John Hy. farmer, Norborne

Hodges William, bailiff to Robert Willis Horton esq
Horton Fredk. John, farmer, Uffcott
Horton Robt. Willis, frmr. The Manor
Humphries E. & C. (Misses), farmers, Cockroost farm
Hunt Harry Everard, assistant oversr
Hussey Francis Davy, Weir farm
Lawson & Harvey, physicians & surgeons, Comptons
Leighfield Chas. frmr. Yew Tree frm
Sheppard Geo. & Son, blacksmiths
Strange James, Bell P.H.

BROAD TOWN is a parish, formed in 1846 out of Broad Hinton and Cliffe Pypard parishes, and in 1884 made a civil parish; it is on the road from Wootton Bassett to Marlborough, 3 miles south-by-east from Wootton Bassett station, on the Great Western railway, 10 north-east of Marlborough, and 8 south-west from Swindon, in the Northern division of the county, petty sessional division of Cricklade and Wootton Bassett, Swindon county court district, Avebury rural deanery (Avebury portion), archdeaconry of Wilts and diocese of

Salisbury. Christ Church is a modern building of stone, in the Early English style, consisting of nave and a western bell cot containing one bell: the east window is stained, and there are 190 sittings. The register dates from the year 1847. The living is a vicarage, net yearly value £155, with residence and 2 acres of glebe, in the gift of the vicars of Broad Hinton and Cliffe Pypard alternately, and held since 1905 by the Rev. Henry Francis Crofton M.A. of University College, Durham. The vicarage house, nearly destroyed by fire in 1869, has been re-

built. Here are Primitive Methodist and Wesleyan chapels. The principal landowners are Brasenose College, Oxford, the trustees of the Broad Town Charity, Viscountess Bolingbroke, the Rev. Edward H. Goddard M.A. vicar of Cliffe Pypard, and Mr. J. E. G. Bradford. The soil is clay; subsoil, white stone. The chief crops are wheat, oats and turnips, and pasture land. The area is 2,040 acres; rateable value, £3,347; the population in 1901 was 433.

Parish Clerk, John Archer.

Crofton Rev. Henry Francis M.A
Vicarage
Darling Stephen, Thornicroft
Eatwell Charles, Springfield house
Hopgood Charles

COMMERCIAL.

Armstrong Walter Richard, farmer,
Barn hill
Bathe A. & H. grocers, & post office

Bond Glen, farmer, Bynoll
Brewer William, blacksmith
Chesterman Elizabeth (Mrs.), farmer
Chesterman Richard Arthur, farmer
Henley George, cattle dealer
Linzey Wm. farmer, Broad Town lane
Little John, farmer, Broad Town frm
Manners Frank, farmer, Cotmarsh
Maskell John, jun. farmer, East farm
Matthews Ellen (Mrs.), farmer

Maul John Wm. Queen's Head P.H.
Miles Catherine (Mrs.), carpenter
Ody Elizh. (Mrs.), farmer, Hambrook
Palmer George, thatcher
Parsons Alice (Mrs.), farmer
Parsons Victor, farmer, Thornhill
Price Frances Emma (Mrs.), farmer,
Manor farm
Telling Julia Emma (Mrs.), shopkpr
Tuck Edward Jas. farmer, Ham frm

BROKENBOROUGH is a village and parish on the river Ingleburn, and adjoining Gloucestershire, about 3½ miles south-east from Tetbury and 1½ north-west from Malmesbury terminal station of a branch of the Great Western railway, in the North-Western division of the county, Malmesbury hundred, petty sessional division, union and county court district, and in Malmesbury rural deanery, North Wilts archdeaconry and Bristol diocese. By an order of the County Council, dated July 10, 1894, Brokenborough was made into two parishes called Brokenborough Within, and included in the Malmesbury Urban District and Brokenborough Without, within the Malmesbury Rural District. The church of St. John the Baptist is a building of stone in the Early English style, consisting of chancel, nave, north aisle, north porch and a small wooden turret: there are sittings for 200 persons. The register dates from the year 1778. The living is a chapelry, annexed to the vicarage of Charlton, joint net yearly value £345, including 40 acres of glebe, with residence, in the gift of the Lord Chancellor, and held since 1910 by the Rev. Herbert Arthur Woodhouse, of St. Aidans, who resides

Neeld Rear-Admiral Reginald Run-
dell, Twatley house

COMMERCIAL.

Bailey John, farmer
Baldwin Henry, farmer, Boakley
Cove Ebenezer, farmer
Fry Harry, Red Bull P.H. Sherston rd

Gladwin Edward Paul, blacksmith
Guest George, farmer, Bell farm
Guest Henry E. farmer, Brokenboro'
farm
Hunt Frank, Cooper's Arms inn
Knapp Charles Hy. farmer, Foss farm
Large Arthur, farmer

Mills Francis, baker
Pincott Thomas, butcher
Sellwood Martha (Mrs.), farmer,
Brook farm
Taylor Elizh. (Mrs.), frmr. Hyam pk
Taylor George, Rose & Crown P.H.
Wood Stephen, farmer, Gilboa

BROMHAM is a parish, 3 miles north-east from Seend station on the Newbury and Bath section of the Great Western railway, 4 north-west from Devizes and 4 east-by-north from Melksham, in the Eastern division of the county, Potterne hundred, Devizes petty sessional division, union and county court district, rural deanery of Avebury (Cannings portion), archdeaconry of Wilts and diocese of Salisbury. The ancient houses of the village, built of timber and brick, are ranged irregularly on the east side, facing the church. The church of St. Nicholas is a building of stone in the Lancet and Perpendicular styles, consisting of chancel, nave of four bays, south aisle, south transept, south-eastern chapel, south porch and an embattled central tower with octagonal spire, 110 feet in height, containing a clock and 6 bells, hung at a cost of £600: the chancel was entirely rebuilt in 1865, in the Lancet style, at the cost of the rector: it retains a credence with trefoil-headed arch, and a hagioscope: the reredos is arcaded, and has marble shafts: the rest of the church is Perpendicular: the chapel, which is the most interesting portion, was built by Richard Beauchamp, 2nd Baron St. Amand (d. 1508), who founded therein a chantry dedicated to St. Mary and St. Nicholas: it has an embattled parapet, with crocketed pinnacles, panelling and shields of arms: in the centre of the east wall, above the roof, is a richly designed canopied niche, the flat ceiling is divided into thirty-two compartments, painted and gilt, and profusely decorated, and against the east wall is a canopied niche, and there are sedilia, formed in the sill of a window on the south side: the chapel opens to the chancel by two lofty Perpendicular arches, a similar one communicating with the transept: in the centre of the chapel stands a large tomb, with a full length recumbent effigy of a knight in armour, in excellent preservation, representing Sir Roger Tocotes, or Touchet, who married the widow of William Beauchamp, 1st baron St. Amand (d. 1457): there is also a canopied tomb to his wife Elizabeth, and on an upright slab

Post Office.—Henry Bathe, sub-postmaster. Letters through Swindon arrive at 6.45 a.m. & 12 noon; dispatched at 7.20 p.m.; no Sunday delivery. Broad Hinton, 2 miles distant, is the nearest money order & telegraph office

Wall Letter Box, Broad Town lane, cleared at 7.25 p.m.
School (mixed), with residence for the mistress, erected by the late Rev. A. J. W. Morrison, vicar, for 90 children, & enlarged, in 1892, by the addition of a class-room; average attendance, 83; Miss Edith Mary Stocker, mistress

at Charlton. There is a Primitive Methodist chapel, erected in 1873. The Malmesbury Union Workhouse is in this parish. The Earl of Suffolk and Berkshire is lord of the manor and chief landowner. The soil is brashy; subsoil, clay. The chief crops are wheat, barley and roots. The area of the parish is 2,625 acres of land and 9 of water; rateable value, £2,523; the population in 1901 was 317, including the officers and inmates in the Malmesbury workhouse.

QUOBWELL is three-quarters of a mile east. By an Order dated March 25, 1884, a part of Bremilham parish was amalgamated with this parish.

Parish Clerk, Joseph Wood.

Post Office.—Miss Alice E. Gladwin, sub-postmistress. Letters through Malmesbury arrive at 7.50 a.m.; dispatched at 7.45 a.m. & 7.25 p.m.; no Sunday delivery. Malmesbury, 2 miles distant, is the nearest money order & telegraph office

Wall Letter Box, cleared 8.5 a.m. & 7.45 p.m. daily
School, built for 40 children; average attendance, 18;
Miss Alice E. Gladwin, mistress

within the canopy is a brass kneeling effigy of a female in the costume of the period (circa 1490), and a representation of the Holy Trinity, formerly in a matrix above: immediately opposite, against the south wall, is a canopied tomb to Sir Edward Baynton kt. ob. 1578, with brass effigies of himself, his two wives, and two out of three children, all kneeling; and on the floor is a brass effigy of John Baynton, ob. 1516, cousin and heir of Richard Beauchamp, 2nd Lord St. Amand: beneath the east window of this chapel are five recesses, three of which contain tablets to Sir Edward Baynton kt. ob. 1670; Henry Baynton, ob. 1691; and John Baynton, ob. 1716; and there is another to Lady Anne Wilmot, ob. 1703, besides many memorials to various members of the Baynton family: the chapel has a stained east window, erected in memory of John Baynton Starky, who died in Australia, by his widow: the transept has a stone-groined roof, with a long pendant in the centre: the porch is embattled, and on the west is a stair leading to a parvise above: three windows on the north side of the chancel are stained: on the tower is a curious figure of a skeleton, cut into the north wall, and near it, surrounded by a scroll, a skull and cross-bones, with the inscription, "Death is swallowed up in victori": in the churchyard rest the remains of Thomas Moore, the poet, who died at Sloperon Cottage, Chittoe, 25th Feb. 1852, and above the grave rises a fine Celtic cross, erected in Nov. 1906, through the efforts of the Rev. A. S. Hartigan M.A. then curate here: it is of Ballinasloe limestone, 18 feet in height, on a base 7 ft. 6 in. by 4 feet, and cost £232: at the base are inscriptions, one being a verse from Moore's poems and the other a quotation from Byron: the west window, by Constable, of Cambridge, was erected by subscription to his memory, and there is a plain slab over the grave of his two children: Mrs. Moore, relict of the poet, was also buried here in the year 1865, and is commemorated by the stained east window: in 1908 a stained glass window was erected in the nave to the memory of the

Rev. E. Edgell, rector 1905-7: a new stone reredos was placed in the chancel in 1910, and also a stained window: the interior was restored and renewed, and a stone pulpit and reading desk erected about 1843: there are 400 sittings. The register dates from the year 1566. The living is a rectory, net yearly value £438, including 60 acres of glebe, with residence, in the gift of Lieut.-Col. Albert Edward England R.A. of Soulderne Manor, Banbury, and held since 1907 by the Rev. John Leofric de Buckenhold Thorold M.A. of New College, Oxford. Here are Baptist, Wesleyan Methodist and Primitive Methodist chapels. On a gentle declivity, at the lower part of the village, is an almshouse of six tenements, with a Latin inscription recording its foundation in the year 1612 (10th James I.), by a member of the Baynton family. Roman remains have been discovered here from time to time: in 1840, the late J. S. Money esq. F.S.A. found portions of a Roman villa, including part of a tessellated pavement, baths, pottery, two urns, containing human bones, and various Roman coins. St. Ediths; the residence of John Fisher esq. is a modern mansion of stone, in the Italian style, standing in its own grounds of about 36 acres, and has lawns, gardens and a conservatory attached. The Old Manor House, an exceptionally fine structure, was erected by Sir Edward Baynton during the reign of Henry VIII. but was, in 1645, burnt by the Royalists under Sir Charles Lloyd. James I. sojourned here in 1616, 1618 and 1621. Rowdeford House, the property of Charles E. H. A. Colston esq. of Roundway Park, and now occupied by Mrs. John Collins, is a modern building. The manor was given by William Rufus to Battle Abbey, Sussex, and was subsequently held by the Roche, Beauchamp and Baynton families, and afterwards by those of Rolt and Starky. In 1864 the estates were sold to the Spicer

family. Capt. John Edmund Philip Spicer, of Spye Park, Chippenham, who is lord of the manor, and the Crown are chief landowners. The soil is sand; sub-soil, gravel. The chief crops are wheat, barley, potatoes and peas. The parish contains 3,446 acres; rateable value, £5,462; the population in 1901 was, in the civil parish, 1,136, and the ecclesiastical parish, 972.

Part of this parish, including Spye Park, is in the ecclesiastical parish of Chittoe.

WESTBROOK is half a mile north-west; NETHER STREET, 1 mile east; ST. EDITH'S MARSH, 1 mile south-east; HAWK STREET, half a mile south-east.

Parish Clerk, William Hughes.

Post, M. O. & T. Office.—Mrs. Louisa Emily Minty, sub-postmistress. Letters received from Chippenham at 5.10 a.m. & 4.20 p.m.; dispatched thereto at 9.20 p.m.; there is a dispatch to Rowde at 9 a.m.

Letter Box at Hawk Street, cleared at 8 a.m. & 7.30 p.m. Wall Letter Box at Nether Street, cleared at 6.50 a.m. & 7.30 p.m.

Wall Letter Box, at Pound, cleared at 1.35 & 7.50 p.m.

Schools.

Elementary (mixed & infants), built in 1867, at a cost of about £900, for 174 children; average attendance, 150; Lewis Stedman, master; Miss Jane Smith, infants' mistress

Elementary (mixed), built for 130 children; average attendance, 110; Miss Mary Anne Jennings, mistress

Carriers to Devizes, passing through, call at the Bell inn, St. Edith's Marsh, in the morning & on their return in the afternoon; Jesse Hughes, to Devizes, thurs.; Jesse Wiltshire, thurs

(For additional names in this parish see Chittoe ecclesiastical parish).

PRIVATE RESIDENTS.

Atkinson Mrs. Baynton cottage
Butler Mrs. Nether Street
Collins Mrs. Rowdeford house (postal address, Rowde, Devizes)
Ennis Capt. A. B. The Firs
Fisher John, St. Edith's
Gough Mrs. Bank side
King Alderman John
Raven-Hill Leonard, Battle house
Thorold Rev. John Leofric de Buckenhold M.A. The Rectory

COMMERCIAL.


Akerman John William, grocer
Austin Henry, Greyhound P.H.
Boulter William, brick & tile maker
Bromham Cricket Club (Hy. Barter, sec)
Bromham Football Association (Henry Barter, sec)
Bromham Fruit Farm Co. Limited (F. S. Vallis, mgr.; Jn. King, sec)
Butler John & Sons, builders & market gardeners
Butler Albert William, grocer
Butler Alfred James, farmer, Bromham House farm

Butler Benjamin, market gardener
Butler Ernest C. frmr. Hawk street
Butler Ralph Wm. frmr. Still's farm
Davis Edwin, shoe maker
Davis Isaac, market gardener, St. Edith's marsh
Dore Henry, brewers' agent
Fennell James, hurdle marker, Pound
Fennell Jesse, market gardener
Gregory Briant, farmer, Westbrook fens
Gregory Frank, farmer
Hobbs George William, laundry
Hope Coffee Tavern (William Palmer, caretaker; John Wm. Akerman, sec)
Horticultural Society (Jn. King, sec)
Hughes Jesse, butcher & carrier
Hughes Wm. farmer, Hobb's farm
Hunt Benjamin, shoeing smith & fruit grower
King Fred, markt. gardener, Nether St
King James, family grocer & draper
King John, builder & contractor
King Thomas, assistant overseer & clerk to the Parish Council, & insurance agent
King Thos. Edwd. market gardener
King William, market gardener
Knight Frank, Bell inn

Leonard Ivor Morgan, farmer, Nether Street farm
Long Jn. & Son, wood turnrs. Loop hl
Minty Frederick (Mrs.), grocer & baker, Post office
Paget George, market gardener
Perrett Ralph, farmer, Sloperton frm
Powney Brothers, builders
Powney Arthur Edward, farmer
Powney Frederick, insurance agent
Seager Joseph, shopkeeper
Selman Joseph, farmer
Treise William, farmer, Moor House farm, Nether Street
Watson John, farmer, Maples farm
Watts Arthur, saddler & harness maker
Webb Frank, farmer, The Common
Webb Noah, boot maker
Webb William, builder
Webb William James, market gardener, Hawk street
Wheeler James, shopkeeper
Williams James, head gardener to Mrs. Collins
Wiltshire Jesse, carrier
Wootton Edwin, market gardener
Wootton Jas. farmer, Nether Street
Working Men's Club (William Want, manager)

BROUGHTON GIFFORD is a parish 2 miles west from Melksham station on the Corsham and Holt branch of the Great Western railway, 3½ north-east from Bradford, 5 south from Corsham and 98½ from London, in the Western division of the county, Bradford hundred, petty sessional division and union, Melksham county court district, rural deanery of Potterne (Bradford portion), archdeaconry of Wilts and diocese of Salisbury. The church of St. Mary is an ancient building of stone in the Perpendicular style, with traces of earlier work, consisting of chancel, nave, aisles, south porch, and an embattled western tower, with turret and containing 2 bells: there is a curious old brass to Robert Long: the church was thoroughly repaired and restored by subscription in 1878 at a cost of £2,000 and has 250 sittings. The register dates from the year 1665. The living is a rectory, net income £262, with 32 acres of glebe and residence, in the gift of the Lord Chancellor, and held since 1910 by the Rev. John Roland Davis M.A. Cantuar. Here are Weslevan and Particular Baptist chapels. Charities: Ann Harding and Betsy Paradice left, on July 11, 1786, the sum of £500 in Consols, yielding £20 yearly, to educate 20 poor boys or girls, and £7 yearly to be distributed at Christmas between 10 poor persons who have not received parish relief; this legacy was re-invested in 1905-6 in London County Council 3 per

Cent. stock, yielding an income of £20, for two exhibitions and £4 12s. to be distributed among the deserving poor: Mrs. Purbeck left by will £5 yearly, to be distributed at Christmas, in sums of 5s. each, to the most deserving and necessitous families: Mrs. Elizabeth Sly left by will in 1880, the sum of £100, the interest of which is distributed among the poor of the parish at Christmas. A very full and complete history of the parish of Broughton Gifford was written by the Rev. Prebendary Wilkinson and published in 1859 in the "Wiltshire Archæological and Natural History Magazine." A Roman station is believed to have existed here, near a spot called "Bradleys," on which many coins of the later empire have been found. Monkton, now the residence of Clifford Bax esq. is said to have been erected by the Earl of Hertford, son of the Lord Protector Somerset, to whom the manor of Monkton came on the suppression of the Priory of Monkton Farleigh; the old house at the Cross was built by Sir John Horton, lord of the manor, in the year 1629; and there is another on the Common, erected by William Harding about 1700. The Right Hon. Charles Edward Henry Hobhouse M.P. of The Ridge, Corsham, is lord of the manor and J. F. Stancomb esq. of Shaw House, near Melksham, and Sir Charles Parry Hobhouse bart. of Manor House, Monkton Farleigh, are the principal land-



owners. The soil is fine mould, lying on gravel, which rests on clay, with a subsoil of a heavier clay. Agricultural industry in this parish consists principally of dairy farming, and it is said that some of the best land in the county for grazing purposes is the pasture at Monkton by the side of the river Avon. The parish contains 1,616 acres of land, of which 260 are arable and the remainder pasture, and 13 of water; rateable value, £4,962; the population in 1901 was 649.

Post, M. O. & T. Office.—Mrs. Kate Gore, sub-post-

PRIVATE RESIDENTS.

Bax Clifford, Manor house
Browne Col. Fredk. G. F. Gifford hall
Curtis Harold W. Broughton house
Davis Rev. John Roland M.A. (rector),
Rectory
Giddings Richard, Hawthorne cottage,
The Common
Lambert Mrs. Mary, Challymead
Oswald George H. Hollybrook

COMMERCIAL.

Adey William J. A., M.R.C.S. Eng.
surgeon; attends tues. & fri. at
11.30 a.m.
Allsopp George, shopkpr. The Common

Ashe William, sign writer
Bishop John Henry, farmer, Church frm
Blake Alfred (exors. of late), farmers,
Monkton
Chard William J. farmer
Collett Tom, Fox & Hounds inn
Gerrish George, dairyman
Gerrish John, farmer
Golledge Frank, farmer
Gore E. A. & Co. mattress makers
Green Robert Thomas, grocer
Green William, tailor, The Common
Harding Henry John, wheelwright
Holdway Fredk. Thos. James, Bell inn
Mortimer Abel, grocer & mason
Mortimer Frank, market gardener

Mortimer Levi, farmer
Pocock Hubert, farmer, Lower farm
Powell Charles & George, florists
Rawlings & Webb, hauliers
Ricketts Stanley C. general hardware
& marine store dealer & oil mer-
chant, The Common
Schrine Frederick C. baker
Spackman Wm. farmer, Egerton vil
Townsend Wm. coal dlr. Challymead
Wake Herbert, farmer
Webb Alfred, haulier, see Rawlings
& Webb
Webb William, farmer
White Rose (Miss), farmer

BULFORD is a parish and village on the east bank of the Avon, with a station on the London and South Western railway, 81 miles from London and 9 north from Salisbury, in the Southern division of the county, hundred and petty sessional division of Salisbury and Amesbury, union of Amesbury, Salisbury county court district, rural deanery of Amesbury (Amesbury portion), archdeaconry of Sarum and diocese of Salisbury. The church of St. Leonard is an ancient edifice of stone and brick in the Early English style, consisting of chancel, nave, modern north transept, south porch, and a western tower containing one bell: in 1891 an organ was provided at a cost of £150: the transept is separated from the nave by a wooden screen and is used as a vestry: the church was completely restored in 1911: there are 200 sittings. The living is a vicarage, net yearly value £200, with residence, in the gift of the War Office, and held since 1908 by the Rev. Gerard Irvine B.A. of Trinity College, Dublin. A new vicarage house was built about 1893, at a cost of £1,891, on a site given by J. L. Hill esq. Here is a Congregational chapel, erected in 1805 and seating 150, with a Sunday school attached. At Bulford Camp is a Church of England Soldiers' Home; Miss Perks's Home, and a Wesleyan Soldiers' Home. H.M. War Office, who have acquired a large area for military purposes, and are lords of the manor, and Miss Seymour, of Knoyle House, Salisbury, are the principal landowners. The soil is light and chalky; subsoil, chalk. The chief crops are wheat, barley, oats, potatoes, and a large portion in pasture. The area is 3,543 acres of land and 14 of water; rateable value, including camp, £7,434; in 1901 the population was 1,386, including the camp of 1,043.

Sexton, William Hedges.

Post & M. O. Office.—Miss Jane K. Rowden, sub-post-mistress. Letters through Salisbury, via Amesbury, arrive at 7.40 a.m. & 12.10 & 6 p.m. Box cleared at 7.40 (local) & 10.45 a.m. & 5.55 p.m. week days; sundays, arrive 7.40 a.m.; dispatched 3.30 p.m. Durrington is the nearest telegraph office, 1 mile distant

Bulford Railway Station telegraph delivers telegrams on the station premises only

Branch Post, M. O. & T. Office & Telephone Exchange, Bulford Camp.—Frank E. Snook, clerk in charge. Letters through Salisbury, via Amesbury, arrive 7 & 11.30 a.m. & 4.15 p.m.; sundays, 7 a.m.; dispatched 6 & 11 a.m. & 2.30, 5.35 & 7.40 p.m.; sun-

PRIVATE RESIDENTS.

Haking Brig.-Gen. Richard Cyril
Byrne C.B. Manor house
Hinton Major Godfrey B. Old vicarage
Irvine Rev. Gerard B.A. (vicar),
Vicarage
Searle Rev. Gustavus M.A. (chaplain
to the Forces), Bulford camp
Sherbrooke Capt. Neville Hugh C.
Lower Manor Farm house
Sturgess Silvanus
Young Allan Carruth, Watergate ho

COMMERCIAL.

Andrews George, cab proprietor

Bennett Marcus, photographer, Camp
Church of England Soldiers' Institute
(Thomas Stratton, manager), Camp
Crockerell Jas. contrctr. Bulford camp
Garrison Institute (Richard Hughes,
manager), Camp
Hann James, farmer
Harris William, smith
Hooper James, farmer, Upper & Lower
farms (postal address, Milston,
Salisbury)
**Junior Army & Navy Stores
Limited** (Arthur H. Smith, man-
ager), "B" Lines, Camp. T A
"Junior Stores;" T N 28 Bulford
Camp

Lake Jane (Mrs.), shopkeeper
Lane William, Rose & Crown P.H
Lawes Edmund, boot & shoe maker
Lawes Frederick, egg merchant
London City & Midland Bank Ltd.
(sub-branch) (T. H. Ensor, man-
ager), calls on wed. fri. & sat. from
Salisbury at 10.45 a.m. to 1 p.m.;
draw on head office, Threadneedle
street, London EC
Pearce Edward, carrier
Rowden Jane K. (Miss), shopkeeper,
& post office
Smith W. H. & Son, news agents
Soldiers' Home (Miss Perks) (James
Denham, manager), Camp

mistress. Letters through Melksham, arrive at 7 a.m. & 4.50 p.m.; sundays, 7 a.m.; dispatched at 9.25 a.m. & 7.10 p.m.; sundays, 9.25 a.m.
Wall Boxes cleared 9.35 a.m. & 7.20 p.m.; sundays, 9.35 a.m. & Broughton common, 9.25 a.m. & 7.10 p.m.; sundays, 9.25 a.m.
Elementary School (mixed), built in 1856 & enlarged in 1871, 1893 & 1906, with residence for master, for 153 children; average attendance, 118; Moses Thomas, master

days, 3.30 p.m. Telegraph office open on sundays from 8.30 to 10 a.m.

Elementary School (Church of England) (mixed), erected in 1874 & since enlarged, for 80 children; average attendance, 74; Miss Marion E. Reeves, mistress. Milston children also attend this school
L. & S. W. Railway Co. Edwin Harris, station master
Carriers to Salisbury.—B. T. Sheppard, tues. thurs. & sat.; Edward Pearce, tues. thurs. & sat.
Motor omnibus, from Bulford Camp, to & from Salisbury four times daily

BULFORD CAMP.

General Officer Commanding R.A. 3rd Division, Brig.-Gen. J. P. Du Cane C.B
Staff Captain, Capt. N. H. C. Sherbrooke

3rd Division.

Head Quarter Staff.

Major-General, Sir H. S. Rawlinson bart. C.V.O., C.B
Aide-de-Camp, Capt. C. P. Heywood
General Staff Officer (1st Grade), Col. F. R. F. Boileau, p.s.c.
Dep. Asst. Adj. & Quartermaster-General, Capt. Hon. R. H. Collins D.S.O.
Assistant Director of Army Signals, Capt. C.C. Armitage

Army Service Corps.

Commanding, Brevet Col. E. E. Carter C.M.G., M.V.O
Royal Army Medical Corps.
Commanding, Lieut.-Col. Cecil W. Johnson M.B., C.M

Divisional Artillery.

8th (Howitzer) Brigade Royal Field Artillery.
Commanding, Brevet Col. L. H. Ducrot
Adjutant, Capt. G. L. Popham

33rd Brigade Royal Field Artillery.
Commanding, Lieut.-Col. R. D. Gubbins
Adjutant, Capt. C. E. G. Woolcombe-Adams

34th Brigade Royal Field Artillery.
Commanding, Lieut.-Col. G. H. Geddes
Adjutant, Lieut. J. C. Walford

38th Brigade Royal Field Artillery.
Commanding, Lieut.-Col. R. F. Fox D.S.O
Adjutant, Capt. M. C. Dobson

Divisional Engineers.

Commanding, Lieut.-Col. H. B. H. Wright

Sturgess William, bricklayer
Swatton Ernest A. insurance agent
Wesleyan Soldiers' Home (Percy J. Smith, manager), Camp

Wilts & Dorset Banking Co. Limited
(J. E. Lang, sub-mgr.) (attends from Amesbury fri. 10 till 12), Camp; draw on London County & Westminster Bank Ltd. London EC

Wilts United Dairies Limited, dairy-men, Camp
Young Allan Carruth, farmer, Watergate house

BULKINGTON is a parish, formed in 1884 out of the civil parish of Keevil, 3 miles south from Seend station on the Great Western railway, 6 south from Devizes and 7 east from Trowbridge, in the Western division of the county, hundred and petty sessional division of Whorwellsdown, Westbury and Whorwellsdown union and Trowbridge county court district, rural deanery of Potterne (Potterne portion), archdeaconry of Wilts, and diocese of Salisbury. The river Avon flows to the south of the parish, and in part forms its boundary. Christ Church is a plain building of stone, in the Gothic style, consisting of chancel, nave and a western belfry with 1 bell: there are 100 sittings. The register dates from the year 1860. The living is a vicarage, net yearly value £82, in the gift of the vicar of Keevil, and held since 1908 by the Rev. Albert Thomas Richardson M.A. of Hertford College, Oxford, who is also vicar of and resides at Keevil. The Wesleyan chapel, built

about 1840, will seat 100 persons. There are the remains of an old market cross. Julian Charles Gaisford St. Lawrence esq. of Offington, Worthing, Sussex, is lord of the manor and principal landowner. The soil is clay; subsoil, clay and brash. Dairy farming is largely carried on here. The chief crops are wheat, barley and oats, but principally pasture. The area is 933 acres; rateable value, £1,701; the population in 1901 was 177.

Parish Clerk, James Wareham.

Post Office.—Simon Wilkins, sub-postmaster. Letters through Potterne, Wilts, arrive at 8.20 a.m. & 4.30 p.m.; dispatched at 9 a.m. & 6.55 p.m.; no delivery on Sunday. Seend is the nearest money order & telegraph office

The children of this parish attend the schools at Keevil & Seend

PRIVATE RESIDENTS.

Hillier William, The Retreat
Rinso-Siccama Mrs

Axford John, jun. farmer
Barnes James, smith
Breach Herbt. Wm. frmr. Manor frmr
Brook William, grocer
Butler Isaac, farmer, Mill farm
Golding George, farmer

Oram Joseph, carpenter
Rose John, farmer, The Lawn
Stiles Albert Tom, farmer, Poplars
Wilkins Simon, boot ma. & post office
Willis Edward Augustus, farmer, Home farm

COMMERCIAL.

Axford John, Bell P.H

BURBAGE is a village and parish, on the road from Marlborough to Salisbury, 5½ miles east from Pewsey, 6 south-east from Marlborough, 17 east from Devizes and 70 from London and 1 mile south-west from Savernake Junction station, which is in the parish, on the Berks and Hants extension of the Great Western railway, and 2 miles west from Grafton and Burbage station on the Midland and South Western Junction railway, in the Eastern division of the county, Kinwardstone hundred, petty sessional division and county court district of Marlborough, Pewsey union, rural deanery of Marlborough (Pewsey portion), archdeaconry of Wilts and diocese of Salisbury. The church of All Saints is a building of stone and flint, in the Early English and Perpendicular styles, and consists of chancel, nave of five bays with clerestory, aisles, south porch, and an embattled western tower containing a clock and 5 bells: there are eight stained windows, one of which is a memorial to the Rt. Rev. Edward Denison D.D. Bishop of Salisbury, 1837-54; in 1876 a south aisle was added to the chancel and has since been converted into a side chapel and dedicated to St. Thomas à Becket, and the interior of the church renovated, as a memorial to the Ven. Thomas Stanton, archdeacon of Wilts and for 23 years vicar of the parish, who died 24 March, 1875: the church was rebuilt, with the exception of the tower, in 1854, and affords 450 sittings. The churchyard was extended by an addition of half an acre of land in 1891. The register dates from the year 1561. The living is a vicarage, net yearly value £300, including 5½ acres of glebe, with residence, in the gift of the Bishop of Salisbury, and held since 1903 by the Rev. Richard de Crespigny Thelwall, of St. Bees. Here is a Wesleyan chapel, built in 1907 at a cost of £900, and seating 150 persons. There are charities of the yearly value of £72 17s. 6d. In 1805, Philip Pearce bequeathed the sum of £2,000, the interest of which, after deducting the sum of £10 for educational purposes, is given annually about Christmas to the second poor. Robert Highett left by will, in 1873, the sum of £500, the interest of which is expended in coals for the poor and for educational purposes.

In 1875 the late Archdeacon Stanton bequeathed £200, the interest of which is spent in gifts of clothing to the poor. The Kennet and Avon canal passes under the railway station, by a tunnel a quarter of a mile in length; on the canal are two locks, wharves and a goods station. The Burbage and Easton Friendly Society had in 1911 230 members, and a capital of £4,900; on attaining the age of 65 years members are pensioned off and cease paying to the fund. The Marquess of Ailesbury is lord of the manor and the principal landowner. The soil is green sand; subsoil, chalk. The chief crops are wheat, barley, oats and roots. The area is 3,685 acres; rateable value, £5,130; the population in 1901 was 1,003.

Parish Clerk, Stephen Spreadbury.

Post, M. O. & T. Office.—John William Hilliard, sub-postmaster. Letters arrive from Marlborough & are delivered at 6.20 a.m. & 4.40 p.m.; sundays, 6.55 a.m.; dispatched at 10.5 a.m. & 7.25 p.m.; sundays, 7.20 p.m.

Savernake railway station (on platform), cleared at 10.15 a.m. & 7.10 p.m.; sundays, 7 p.m.

Stibb Green, cleared at 10.10 a.m. & 4.45 & 7.40 p.m.; sundays, 7.25 p.m.

East Sands, cleared at 7.35 a.m. & 7.5 p.m.; sundays, 11.45 a.m.

Schools.

Elementary (mixed), built in 1856, for 132 children; average attendance, 112; Charles J. Edwards, master
Elementary (infants), built in 1861 by George, Marquess of Ailesbury, for 110 children; average attendance, 74; Miss Agnes Hibberd, mistress

Railway Stations.

Savernake Junction, Sidney Charles Clements, station master

Savernake Station, Francis Brown, station master

Burbage (goods only), Henry Hood, station master

Carriers to Marlborough pass through on sat

Benn Rev. Herbert (Wesleyan)
Maurice Major Thelwall R.A.M.C.
The Elms
Thelwall Rev. Richard de Crespigny (vicar)
Walker Evan Charles, The Laurels
Walker Mrs. Homelands
COMMERCIAL.
Bailey Henry Joseph, builder
Bain Henry Richard, Savernake Forest hotel & refreshment rooms, Savernake Railway station
Banning John, blacksmith
Blanchard Thomas George, farmer, Manor house
Braime Herbert, race horse trainer
Brooke Mary (Mrs.), coal merchant, Westcott
Bueruer Ann (Mrs.), beer retailer

Burbage & Easton Friendly Society (Charles J. Edwards, sec)
Burden Henry, White Hart inn
Burrough John, boot & shoe maker
Burrough Wm. Hy. crpntr. & shopkpr
Chandler John, farmer
Cox Geo. Fras. beer retr. Stibb grn
Crosby James, shopkeeper
Dew Arthur, farmer
Fall George Mason, commission agent, The Wharf
Fall John Ward, threshing machine owner & assistant overseer
Gauntlett William B. farmer, South Grove farm
Green Reuben, farmer, Westcott
Grist Oliver, boot maker
Hawkins Henry Charles, farmer
Hilliard Jn. Wm. grocer, Post office

Hoare Oliver, baker & shopkeeper
Hope Joseph, mrkt. grdnr. Marr grn
Hope Mary (Mrs.), coal merchant
Johnson Edward Francis, grocer & baker
Maidstone Thomas, grocer & baker
Mann James, jun. shoe maker
May Joshua J. frmr. Golden Lands fm
Neale James, market gardener
Neate Alfd. Geo. shopkpr. Ram alley
Norris Henry Charles, New inn
Noyes James (Mrs.), grocer
Ruddle Oliver, farmer
Skittral George, hurdle maker
Smith Fredk. Thos. china &c. dealer
Spreadbury Henry Stephen, baker, East sands
Tasker James Lansley, blacksmith
Vines William, farmer, Harepath
Wheeler William, haulier

BURCOMBE is a parish and village, 2 miles west from Wilton station on the London and South Western and Great Western joint railways, and 5 west from Salisbury, in the Southern division of the county, hundred of Cawden and Cadworth, petty sessional division of Salisbury and Amesbury, Wilton union, Salisbury county court district, rural deanery of Wilton, archdeaconry of Sarum, and diocese of Salisbury. The church of St. John the Baptist, formerly a chapel attached to the Hospital of St. John at Ditchampton, in this parish, is a small but ancient building of stone, consisting of a Saxon chancel, nave of four bays, north aisle, and a low tower, containing one bell: the aisle was enlarged and a vestry added in 1858: the east window is stained, and on the south side of the chancel are two memorial windows: the church was restored in 1858, and affords 170 sittings. The earliest register bears date 1682. The living is a vicarage, net yearly value £56, with residence, in the gift of the Prior of the Hospital of St. John at Ditchampton; and held since 1910 by the Rev. Arthur Edward Stone B.A. of Trinity College, Dublin. This seems to have been a Roman settlement. The principal landowners are the Earl of Pembroke and Montgomery P.C., G.C.V.O. who is lord of the manor,

SOUTH BURCOMBE.

Waters George Caines, Manor house
Anstey Emily Ruth (Miss), aparts
Spearing George, miller (water), corn
& flour merchant; standard flour
& game meal

Uphill Walter, Ship P.H.
Waters George Caines, farmer

NORTH BURCOMBE.

French General Arthur C.B., R.M.A.
Eastney lodge, Ugford

Stone Rev. Arthure Edward B.A.
(vicar)
Drew Louisa (Mrs.), frmr. Priory fm

BUTTERMERE is a parish and small village, on the border of the county, on an eminence which rises at one point to more than 800 feet above sea level, overlooking the county of Berks, 5 miles south-east from Bedwyn station on the Great Western railway, 12 south-east from Marlborough, and 5½ south from Hungerford, in the Eastern division of the county, Kinwardstone hundred, petty sessional division of Everley and Pewsey, Hungerford union and county court district, rural deanery of Marlborough (Pewsey portion), archdeaconry of Wilts and diocese of Salisbury. The church of St. James, restored in 1852, is a plain edifice of stone in the Early English style, and consists of chancel, nave and a central tower with spire, containing one bell; there are sittings for 86 persons. The register dates from the year 1727. The living is a rectory, net income £141, including 1½ acres of glebe, with residence, in the gift of the Dean Hall Rev. Charles Rhodes B.D. a'Barrow H. farmer, Manor farm (rector), Rectory

and the Prior of the Hospital of St. John. The soil is loam; subsoil, chalk. The chief crops are wheat and barley. The area is 1,851 acres of land and 13 of water; rateable value, £3,147; the population in 1901 was 264 and in 1911 238 in the civil and 315 in the ecclesiastical parish.

Sexton, Arthur James Miles.

UGFORD is a hamlet, half a mile east, and was transferred from South Newton to this parish by Local Government Board Order 15,870, dated March 24, 1884.

A portion of the hamlet of Ditchampton is within the limits of this parish, but, being adjacent to Wilton, the names of persons residing there will be found under Wilton.

County Police Station, Hy. Newman, constable in charge
Post Office.—Mrs. Carolina Louisa Hibberd, sub-post-mistress. Letters arrive from Salisbury, via Wilton, at 7.30 & 11.30 a.m.; dispatched at 12.15 & 8.25 p.m. Barford St. Martin is the nearest money order & telegraph office, 2 miles distant

Elementary School, built in 1876, for 70 children; average attendance, 40; Miss Mary Smith, mistress

and Chapter of Windsor, and held since 1911 by the Rev. Charles Rhodes Hall B.D. of Durham University and Th.A.K.C. who is also vicar of Combe. William Wiles esq. of Upper George street, Bryanston square, London W, is lord of the manor and principal landowner. The soil is strong clay and flint; subsoil, chalk. The chief crops are wheat, oats and barley. The area is 1,489 acres; rateable value, £732; the population in 1901 was 130.

Parish Clerk, Charles Cummings.

Letters through Hungerford arrive at 7.30 a.m. Shalbourne is the nearest money order & telegraph office.

Ham is the nearest post office

Letter Box, cleared at 9 a.m. & 5.15 p.m

Elementary School (mixed), erected in 1872, for 25 children; average attendance, 25; Mrs. Wilson, mistress

Butler Edward, farm bailiff to Wm. Wiles esq

CALNE

CALNE is an ancient municipal borough, and important market town, and is the head of a union and petty sessional division, with a terminal station on a branch of the Great Western railway from Chippenham, opened 3rd of November, 1863; it is on the old road to Bath and Bristol, 88 miles from London by road and 100 by railway, 19 east from Bath, 30 north from Salisbury, 8 north from Devizes and 6 east from Chippenham, in the North Western division of the county, Calne hundred, rural deanery of Avebury (Avebury portion), archdeaconry of Wilts and diocese of Salisbury. The town is a borough by prescription, but received a charter or a confirmation of then existing privileges from Hen. III.: under the provisions of the "Municipal Corporations Act, 1835" (5 & 6 Wm. IV. c. 76), the Corporation was reformed, and now consists of a mayor, four aldermen and twelve councillors. In 1889 the borough was enlarged under the Local Government Board's "Provisional Orders Confirmation (No. 6) Act, 1889" (52 & 53 Vict. c. 146): the Local Board of Health was then also merged in the municipal council, and, on March 25th, 1890, the area within the borough was created a separate civil parish, called "Calne Within," the remainder of the original Calne parish is to be known in future as "Calne Without," which see. The town is lighted with gas by a company, and supplied by a Limited Company with water obtained from rock springs in the parish of Calstone Wellington, from whence it flows through pipes by gravitation direct to the town. A reservoir has been constructed to supply the mills which would otherwise have suffered.

A scheme of sewerage was carried out about 1880, and has since been altered and improved at a cost of about £6,000: the sewage is conveyed by gravitation to an outfall about 2 miles distant, where it is passed through filter beds, and the pure effluent falls into the river.

The borough returned two members to the Parliament of 1295, and again in 1300-1, and from 1304 to 1307; after this date its representation in Parliament appears to have been for a long time very irregular, but it still, when represented, continued to return two members, until the passing of the "Reform Act, 1832" (2 & 3 Wm. IV. c. 45), by which the number was reduced to one, and under the provisions of the "Redistribution of Seats Act, 1885" (48 & 49 Vict. c. 23), the representation of the borough was merged in that of the north-west division of the county.

In the neighbourhood are a number of springs, sufficient in their united strength to turn several corn mills, and which, with other streams, constitute the head of the river Calne or Marden, which flows through the centre of the town and joins the Avon near Chippenham.

The church of St. Mary the Virgin, standing in the middle of the town, is a large edifice in the Transitional and Perpendicular styles, with some portions of modern date, and consists of chancel, with chapels, nave, aisles, south porch, the chapel of St. Edmund of Abingdon, formerly called the "Horse market," and a tower, rising over one of the transents, and containing a clock with chimes and 9 bells: the original central tower fell in 1638: the arcades between the nave and aisle are Norman; the clerestory Perpendicular; the chancel is in part in the Renaissance style: the stained east window was presented in 1891 by Miss Maria Gabriel: the reredos, of Corsham stone, designed by the late Mr. J. L. Pearson R.A., F.S.A. and illuminated in gold and colour, was the gift of Mrs. Murray, of Highlands, Calne: there are several other stained windows: in 1908 a new organ was presented by H. G. Harris esq. of Castle House, Calne: in 1908-10 an Epiphany chapel was erected by Mrs. Duncan as a memorial to her late husband, Rev. Canon Duncan, for 42 years (1865-1907) vicar of Calne, to whose memory a baptistery was also

added by the parishioners: the church also retains an ancient parish chest banded with iron: the church was restored and enlarged in 1864 by Mr. Slater, architect, at a cost of £1,100, and further restored in 1882-3 under the direction of the late Mr. J. L. Pearson R.A. when a screen was erected between the aisle and St. Edmund's chapel and an interior lobby provided to the west door, and in 1891 the chancel was widened, the total cost amounting to £2,300: there are now 800 sittings. The register dates from the year 1527. The living is a vicarage, net yearly value £661, with residence, in the gift of the Bishop of Salisbury, and held since 1907 by the Rev. Eric James Bodington M.A. of Brasenose College, Oxford, who is also chaplain of Calne union, and surrogate. A portion of this parish was annexed to the adjoining parish of Cherhill, 14 Aug. 1879, for ecclesiastical purposes only, and by Order in Council, 2nd December, 1887, other portions were added to the parishes of Calstone Wellington and Blackland and Heddington.

The Society of Friends have a meeting house in Wood street, erected in 1816, with 150 sittings.

The Free Church, in Church street, erected in 1867, at a cost of £6,000, has sittings for 300 persons.

The Wesleyan chapel, Silver street, erected in 1876, at a cost of £2,200, will seat 400; a new organ was provided in 1893.

The Baptist chapel, Castle street, founded in 1660, and rebuilt in 1815, has 350 sittings. Zion Baptist chapel, Wood street, erected in 1836, will seat 250 persons.

The Primitive Methodist chapel, London road, has 200 sittings.

The Nonconformist Cemetery, in the Bath road, contains about one acre of land, given by the Marquess of Lansdowne: it has a mortuary chapel and a caretaker's lodge.

The old Town Hall, which stood on the Market hill, was taken down in 1882, and the site was then given to the town by the Marquess of Lansdowne to be kept as an open space for ever: in 1895 it was laid out as a pleasure garden at the expense of Thomas Harris esq. The new Town Hall, erected on the site of the old Town mill, purchased by the corporation, is a building of stone in the Tudor style, and contains the Corn Exchange, Council Chamber, Assembly Rooms, Magistrates' Room, Police Station (with 2 cells), Territorial Drill Hall and Armoury, with Fire Station, The Wharf, adjoining. The cost of the site and building was £9,365, of which £6,505 was given by voluntary subscriptions.

The municipal insignia consists only of a mayor's chain and badge and a borough seal; the former, of silver gilt, was made in Birmingham in 1881, and purchased in 1883 by the Corporation for £43; it consists of fifteen links and a pendent oval badge, surrounded by scroll work of oak and olive leaves, surmounted by a cherub's head and inclosing the town arms: gu. a castle towered, between 2 ostrich feathers, and 1 in base arg. The borough seal, of silver, is circular, and bears the arms as above, and a marginal inscription, with the date 1836; this seal is apparently a copy of seals existing in the 16th and 18th centuries. The corporation has a fine two-handed silver loving cup, with cover, ornamented with repoussé work, and presented in 1860 by the Earl of Shelburne, and there is also a silver gilt snuff-box, given by Lord Shelburne in 1851; it is elaborately engraved, and bears the borough arms on the lid, between the dates 1696 and 1720. The mayor's robe is of purple or chocolate coloured cloth, faced with sable fur.

The most important branches of trade in this town are the curing of bacon and the manufacture of agricultural machinery. There are branches here of the Capital and Counties Bank Limited and the Wilts and Dorset Banking Co. Limited.

The market, formerly held on Wednesdays, is now held on the 3rd Monday in the month.

The Public Free Library, erected in 1905, in New road, has about 3,000 volumes, and a reading room supplied with magazines and daily papers.

Here are a Local Friendly Society, Oddfellows, Foresters &c. and a Chamber of Commerce.

The Hospital for Infectious Diseases, in Northfields, was erected by the Urban and Rural Sanitary Authorities in 1887, on a site given by the Marquess of Lansdowne; it is of brick, and contains 4 wards, with beds for 20 patients; it also has a detached lodge for the matron and a mortuary.

Charities.—The Church lands consist of 3a. 3r. op. in Northfield and 3r. 34p. in Abberd, the rents of which are paid to the churchwardens, and applied by them for church purposes. Woodroffe and Finamore's charity consists of a rent-charge of 40s. yearly on certain pro-

perty in High street, Calne, formerly the Crown inn, and rent-charge of 50s. issuing out of lands called The Breach, Chippenham: this sum is now paid to the treasurer of Calne County Secondary School. Dr. Swadden's charity comprises a rent-charge on certain property at Great Horwood and Singleborough, in the county of Bucks, of £4 yearly, distributed by the four aldermen of the borough "for the use of the poor of honest conversation" in the parish of Calne, as directed in the original bequest. Smith's charity consists of a share in the profits of property situate in the parish of Longney, in Gloucestershire, and is applied for the benefit of the poor of the parish. The Baydon lands comprise 27a. 3r. 16p. situate in the parish of Baydon, Wiltshire, the rents of which are distributed by the vicar and churchwardens and 4 representative trustees, 2 each being appointed by the vestry and the town council respectively. Foreman's charity, established by Robert Foreman for educational purposes, is represented by the rent of ground called "Clotly," in the parish of Calne, which is paid to the trustees of the Boys' Middle Class school. Dr. Townson's almshouses consist of 8 houses situate at Calne, in which persons appointed by the vicar reside free of rent. Sir John Ernle's charity, founded by Sir John Ernle kt. formerly of Whetham, near Calne, who conveyed the property at Calne to trustees for the maintenance of "four poor women, widows, of the parish of Calne," nominated by the vicar and churchwardens. Harris's charity; this charity consists of £1,000, bequeathed by the late Mr. Henry Harris and now invested in 2½ Consols, in the names of trustees, the interest of which is distributed annually by the town council among the poor of the parish of Calne, in the shape of great coats, cloaks and blankets. Thomas Harris's charity of £1,000, bequeathed in 1904 and invested in 2½ Consols, is distributed annually in coal by the Town Council among the poor of the parish. Joseph Harris's charity of £200, bequeathed in 1891, and invested by testator's direction in the shares of the Calne Water Company, is administered by the town council. The Town Stock charity is represented by £226 os. 8d. invested in 2½ per cent. Consols, the dividends whereon are annually distributed among the poor of the parish by the town council. The charity formerly invested in the Calne Savings Bank consists of £76, the interest of which is annually distributed by the churchwardens among the poor of the parish. Weeks' charity originally consisted of certain property which, in 1846, was sold for £450, and the proceeds invested in 3 per cent. (now 2½) Consols; the dividends thereon, now amounting to £14 5s. 8d. yearly, are annually distributed among the poor widows of the parish of Calne. The Hungerford charity was founded by Walter Hungerford esq. of Studley, in Calne parish, who, in 1845, granted an annuity of £20 out of certain messuages, lands and hereditaments at Calne, Blackland and Heddington, "for the recovery, support or maintenance of any sick, wounded or maimed people of the said parish of Calne:" this charity, the present income of which is £31, is distributed "from time to time" by the minister, churchwardens and two members of the Calne town council.

The public recreation ground at the Anchor, given to the corporation in 1890 by Ald. Thomas Harris J.P. was opened in 1891; it consists of about 6 acres, and has a splendid cycling track, cricket ground, tennis courts, a pavilion and a caretaker's lodge. The new thoroughfare called "Ivy walk" was presented to the town by Ald. T. Harris in 1887.

In 1894 the Marquess of Lansdowne presented to the corporation a piece of land 70 feet by 30, adjoining the river Marden, for the purposes of a public bathing place.

On the 24th of October, 1882, a disastrous flood, supposed to have been occasioned by an unusual storm of rain on the hills, occurred here, during which the water rose to the height of 4ft. 4in. at the post office: from about 6 a.m. until 1 p.m. gradually subsiding until 6 p.m. when the usual level of the stream was reached.

The principal landowners are the Marquess of Lansdowne K.G., P.C. who is lord of the manor, Lord Islington P.C. the Earl of Crewe K.G., P.C. and Major Godfrey Clement Walker-Heneage M.V.O. of Coker Court, Somerset.

The soil is chiefly sandy, except in the valleys, which dip into the Oxford clay.

The parish of Calne occupies a part of the middle oolite series of rocks, and contains all the members of that geological division—coral, rag, coarse sandstone, alternating with beds of clay and sand. The lower greensand and Kimmeridge clay are found on the eastern side of the parish, immediately overlying the middle oolite; the Portland beds being absent and the chalk occurring

in the extreme portion of the parish to the east. A bed of the coral rag containing a coarse kind of freestone is worked in the town, and affords a tolerably good building stone: this bed is famous for the remains of echinidæ (sea-urchins, star-fishes &c.), and other fossils found in it. The land in the district is chiefly in pasture, but not entirely so, there being a considerable portion of

the sandy soil under the plough. Wheat and beans are grown on the heavier portion, and barley and roots on the lighter. The Marquess of Lansdowne has a large tract let on the allotment system. The area of Calne Within is 356 acres; rateable value, £12,156; the population in 1911 was 3,539.

Sexton, Frederick James Merrett.

OFFICIAL ESTABLISHMENTS, LOCAL INSTITUTIONS, &c.

Post, M. O. & T. & Telephonic Express Delivery Office, The Strand.—W. H. Talling, postmaster. Letters arrive from all parts by mail cart at 4.30, 9.10 & 10.45 a.m. & 1 & 6.30 p.m.; deliveries at 7 & 9.45 a.m. & 1 & 6.45 p.m.; dispatched at 9.10 & 10.25 a.m. & 12.55, 3.50, 6.50 & 9.15 p.m. Money orders are granted & paid at this office from 8 a.m. till 8 p.m. & postal orders issued & paid from 7 a.m. till 8 p.m.

Wall Letter Box, Wood street, cleared week days only at 8.35 & 10.5 a.m. & 12.30, 3.25, 6.10 & 8.40 p.m.

Wall Letter Box, Silver street, cleared, week days only, at 8.55 & 10.10 a.m. & 12.50, 3.45, 6.30 & 9 p.m.

Pillar Letter Box, London road, cleared week days only, at 8.45 & 10.5 a.m. & 12.40, 3.25, 6.20 & 8.50 p.m.

Wall Letter Box, Curzon street, cleared week days only at 8.30 & 10 a.m. & 12.25, 3.20, 6.5 & 8.35 p.m.

COUNTY MAGISTRATES FOR CALNE PETTY SESSIONAL DIVISION.

Lansdowne Marquess of K.G., P.C., G.C.S.I., G.C.I.E., G.C.M.G. Bowood park, Calne, chairman

Dunne Arthur Mountjoy esq. Highlands, Calne Without

Harris Herbert James esq. Bowden, Lacock

Harris John Mitchell esq. Chilvester lo. Calne Without

Redman Thomas Edward esq.

Smith Henry Herbert esq. Buckhill, Calne Without

Treacher Wm. Bolland esq. Blacklands, Calne Without

Webb William Alexander esq. North street, Calne

The Mayor of Calne & the Chairman of the Calne Rural District Council are ex-officio magistrates

Clerk to the Magistrates, Bertram John Spackman, 1 Patford street

Petty Sessions are held at the Town Hall, fortnightly, on Mondays, at 11.15 a.m. The following places are included in the petty sessional division:—Blackland, Bowood, Bremhill, Calne, Calstone, Cherhill, Compton Bassett, Heddington, Highway, Hilmarton, Yatesbury

CORPORATION.

1910-1911.

Mayor—Councillor Edwin Pound.

Deputy Mayor—Alderman Frederick C. Henly.

Aldermen.

Retire Nov. 1913.

Retire Nov. 1916.

Noah Webb | Frederick C. Henly
William Alexander Webb | Fredk. William Pinniger

Councillors.

Retire Nov. 1911.

John Gale | E. Pound
C. T. Hawkins | John Edward Wood

Retire Nov. 1912.

George James Barnes | H. P. Jefferys
Ernest H. Henly | W. Francis Smith

Retire Nov. 1913.

William Beazley | George H. Hunt
Tom Gunning | Simeon Wiltshire

Meetings are held monthly at the Town Hall at 6.30 p.m.

Officials.

Town Clerk, George Isaac Gough, 28 Church street

Deputy Town Clerk, Charles O. Gough, 28 Church st

Treasurer, John Haines, Capital & Counties Bank

Borough Auditors, John J. Boden & Maurice Holley, jun

Medical Officer of Health, Donald Campbell M.D., C.M. 32 North street

Surveyor & Sanitary Inspector, Geo. Drewett, 1 Anchor rd

Superintendent of Fire Engines, E. W. Maundrell; engine house, The Wharf

Collector, William Lambly Tucker, 2 New road

Weighbridge Clerk, John Cleverly, 7 Patford street

Hall Keeper, James Charles Smart, 6 Church street

CALNE RURAL DISTRICT COUNCIL.

Meets at the Workhouse every alternate board day after the general business of the board.

Chairman, Frederick Smith, Sands farm, Calne

Clerk, Bertram John Spackman, 1 Patford street

Treasurer, John Haines, Capital & Counties Bank, Calne

Medical Officer of Health, Donald Campbell M.D., C.M. 32 North street

Sanitary Inspector & Surveyor, John Godfrey, Quemerford house, Quemerford

CALNE HOSPITAL COMMITTEE.

The Committee, consisting of 13 members, was formed in 1895.

Ordinary meetings are held at the Board room at the Workhouse, quarterly, at 10.30 a.m. & special meetings when necessary.

Chairman, Frederick Smith, Sands farm, Calne

Clerk, Bertram John Spackman, 1 Patford street

PUBLIC ESTABLISHMENTS.

Cemetery (Nonconformist), Bath road, A. M. Davis, hon. sec.; Frederick Wild, curator

County Court Office, 1 Patford street, His Honor A. Gwynne James, judge; Bertram J. Spackman, registrar & high bailiff; Frederick Smart, sub-bailiff. The County Court is held at the Town Hall every alternate month. The district comprises the following places:—Blackland, Bowood, Bremhill, Bupton, Calne, Calstone, Catcombe, Charlcote, Cherhill, Clack, Clifansty, Compton Bassett, Corton, Derry Hill, East Tytherton, Foxham, Goatacre, Heddington, Heddington Wick, Highway, Hilmarton, Littlecott, Lyneham, Marsh Lane, Mile Elm, New Zealand, Preston, Quemerford, Ratford Bridge, Sandy Lane, Spirthill, Stanley, Stockley, Studley, Tockenham Row, Theobald Green, Tosells, Whetham, Wick Hill & Yatesbury

For Bankruptcy purposes this Court is included in that of Swindon; Henry Burd, 32 High street, Swindon, official receiver. Business under the extended jurisdiction is taken at Bath Court

County Police Station, Town hall, The Strand, Hubert Waters, inspector, & 2 constables

Customs & Excise Office, Thomas Fennen, officer, 124 London road

Town Hall & Corn Exchange, The Strand, James Chas. Smart, 6 Church street, keeper

TERRITORIAL FORCE.

4th Battalion (Duke of Edinburgh's) Wiltshire Regiment (B Co.), Color-Sergt. Ben Brown, drill instructor

CALNE UNION.

The union comprises the following places:—Bremhill, Calne Within, Calne Without, Cherhill, Compton Bassett, Heddington, Hilmarton & Yatesbury. The area of the union is 29,324 acres; rateable value, 31st March, 1911, £48,808; the population in 1911 was 8,139

Board day, every alternate Tuesday, at the Workhouse, at 11 a.m.

Chairman, Frederick Smith, Sands farm, Calne

Clerk to the Guardians & Assessment Committee, Bertram John Spackman, 1 Patford street

Treasurer, John Haines, Capital & Counties Bank, Calne

Relieving Officer for the Union & Collector to the Guardians, Harold R. Gross, Market hill, Calne

Medical Officers, No. 1 district, Donald Campbell M.D., C.M. 32 North street, Calne; No. 2 district, William S. Batten M.R.C.S.Eng. Market hill, Calne

Public Vaccinator for the Union, Donald Campbell M.D., C.M. 32 North street

Workhouse, Northfield, a building, in the Italian style, of native stone, erected in 1847, at a cost of about £5,000 & is for 145 inmates; Rev. Eric James Bodington M.A. chaplain; Donald Campbell M.D. medical officer; Anthony Bigwood, master; Mrs. Rose Bigwood, matron

Superintendent Registrar, Bertram John Spackman, 1 Patford street; deputy, Frederick Charles Henly, 6 Market hill, Calne

Registrar of Births & Deaths, Calne sub-district, Harold R. Gross, Market hill, Calne

Deputy Registrar of Births & Deaths, Henry George Young, 1 Kingsbury street, Calne

Registrar of Marriages, Cornelius Clark, 15 Church st

Deputy Registrar of Marriages, Henry James Gunning, 29 The Green

PUBLIC OFFICERS.

Clerk to Commissioners of Land & Income Taxes, Chas. O. Gough, 28 Church street
 Collector of Taxes, William Crook, 101 London road
 Town Crier, Frederick Smart, 1 Alma terrace

PLACES OF WORSHIP, with times of Services.

St. Mary's Church, Rev. Eric James Bodington M.A. vicar, & chaplain of union; Rev. Basil Aston M.A. & Rev. Gerald Walter Stewart M.A. curates; holy communion, 1st sunday in the month 8 a.m. & mid-day (choral); 2nd sunday 7 & 8 a.m.; 3rd sunday 8 a.m. & mid-day (choral); 4th sunday 8 a.m. & mid-day; 5th sunday 8 a.m.; matins, 10.45 a.m.; children's service, 2.30 p.m.; evensong, 6.30 p.m.; saints' days, holy communion, 7.45 a.m.; evensong, 8 p.m.; daily matins, 10 a.m.; evensong, 6.30 p.m.
 Free Church, Church street, Rev. Robert G. Wheeler M.A.; 10.45 a.m. & 6.30 p.m.; thurs. 7.45 p.m.
 Friends' Meeting House, Wood street; 10.45 a.m.
 Baptist, Castle street, Rev. E. William Mills; 10.45 a.m. & 6.30 p.m.; mon. 7.45 p.m.
 Baptist (Zion), Wood street; 10.45 a.m. & 6 p.m.
 Plymouth Brethren, Stanley home; 6.30 p.m.
 Primitive Methodist, London road, Rev. William A. R. Collins; 10.30 a.m. & 6 p.m.; wed. 3.30 p.m.; thurs. 7.30 p.m.
 Wesleyan, Silver street (Wiltshire Mission), Rev. Edwin Peter Roussel; 10.30 a.m. & 6 p.m.; tues. 7.30 p.m.

SCHOOLS.

Calne County Secondary (boys' & girls' department), The Green, was endowed by John Bentley with a rent-charge of £35 8s. 4d. issuing out of certain lands at Beanacre, Melksham, a rent-charge of £14 11s. 8d. issuing out of two closes called Hilly Leases, & other property at Hardenhuish, Langley Burrell & Chippenham, Wiltshire, & the master's house, schoolroom & premises at Calne. Two exhibitions, respectively of £20 & £18 yearly, at Queen's College, Oxford, given by Sir Francis Bridgman, for the benefit of boys born in the county of Wilts, & educated in this school, have been lost. The income from Woodroffe's charity is now applied to pay for a boy at Calne County Secondary school, to be known as Woodroffe & Finamore's charity. A scheme for the better management of the school was issued in 1895 by the Charity Commissioners; under its provisions the endowment is now controlled by 15 governors, 3 co-optative & 12 representative; of the representative governors 6 are chosen from the Wilts County Council, 3 by Calne Town Council & 3 by the Rural District Council; chairman of governors, the Marquess of Lansdowne; clerk, Isaac G. Gough; head master,

W. Francis Smith B.A.; assistant teachers, G. B. John, W. H. Otter, T. J. Hallett (art), Miss May Healy L.L.A. Miss May Bell L.L.A. & Miss G. Thomas (cookery). The school was rebuilt about 1840, & is now carried on in entirely new buildings erected in 1909: there is a special memorial laboratory in honour of Dr. Priestley, the discoverer of oxygen

St. Mary's Church of England Endowed School for girls, Curzon street, was commenced in 1873 by Miss Eleanor Gabriel, under the direction of the vicar of Calne; average attendance, 46; Miss Dyas, mistress. It has an original endowment of £500, besides the dwelling houses, to which was added, about 1894, a sum of £1,000 for scholarships, given by Miss Eleanor N. Gabriel; Mrs. Murray has also given an endowment of £200

Elementary Schools

Endowed (boys), The Green, built in 1829, for 162 children; average attendance, 149; John James Boden, master
 The Green (girls), built for 102 children; average attendance, 86; Mrs. Albert Beazley, mistress
 Mill street (infants'), built for 140 children; average attendance, 78; Mrs. Bridges, mistress
 Wood street (Guthrie's), built in 1854, for about 140 children; average attendance, 120; Miss Emma R. Beauchamp, mistress
 In 1855 the Right Hon. Hungerford Baron Crewe conveyed 31 perches of land at Stockley, in Calne parish, as a site for a school for poor children, & a schoolroom & school mistress's house have since been built thereon: in 1856 the Ecclesiastical Commissioners conveyed to the vicar of Calne the site of the present Boys' & Girls' Schools, two dwelling-houses & gardens near, & a piece of ground with the infants' school & a dwelling-house & premises in Mill street
 Church street (mixed), built in 1868, for 261 children; average attendance, boys & girls 175, & infants 53; John Edward Wood, master; Miss E. J. Saxby, infants' mistress
 Technical School, on the Green, erected in 1894, at a cost of £1,500
 Railway Station, rebuilt & much enlarged in 1893; Arthur Wynn-Lloyd, station master
 Motor 'Bus (G. W. R.) from Calne to Marlborough, twice daily

CARRIERS to:

Devizes—Alfred Haddrell, thurs. returning the same day; Walter Woodford, thurs. & sat. at 9.30 a.m. from his house, 55 London road
 Carrier to the Railway Company—Sydney C. Burt, of Bath

PRIVATE RESIDENTS.

Aldrick Francis John, Honey Garston, The Marsh
 Allen Mrs. Shelburne road
 Aston Rev. Basil M.A. (curate), 8 Shelburne road
 Baden Mrs. 4 New road
 Barton Charles Herbert, 6 The Green
 Batten Wm. Smith, Westhill house, Market hill
 Beazley Arthur, 54 North street
 Bodington Rev. Eric James M.A. Vicarage, Mill street
 Bosanquet Miss, Springfield, Curzon st
 Brown Edward, 15 The Green
 Brunson Mrs. 5 New road
 Burton James Cecil M.R.C.S., L.R.C.P. 4 The Green
 Bush William, 28 Shelburne road
 Campbell Donald M.D. 32 North st
 Cole Clement, 17 Church street
 Collins Rev. Wm. A. R. (Primitive Methodist), 4 Shelburne road
 Crump Miss, 20 The Green
 Dixon Wm. Victor, 3 Kerry crescent
 Drew Edwin J. 22 Oxford road
 Drew William J. 14 Wood street

Ferguson Ralph S., M.B., C.M. Edin. Elm grove, Silver street
 Frayling William, 13 Shelburne road
 Gough George Isaac, St. Ronans, Marsh road
 Gough Mrs. Arthur, 6 Shelburne rd
 Haines John, Bank house, Strand
 Harris Henry George, Castle house
 Harris Mrs. Thomas, jun. The Grange
 Harris Mrs. Thomas, sen. South pl
 Hellings Mrs. Green bank, Shelburne rd
 Henly Ernest H. 6 Curzon street
 Henly Miss, 6 Curzon street
 Higgs Wm. H. Ebor ho. London rd
 Holley Maurice, jun. 23 North street
 Holley Maurice, sen. 19 North street
 Jefferys Henry Pickett, 7 Castle st
 Keevil Fras. Jn. Curzon ho. Curzon st
 Kelway Henry Richard, 10 High street
 Keogh Mrs. 10 The Green
 Maundrell Edward, 2 Horsebrook
 Miles Harry, 21 North street
 Mills Rev. E. William (Baptist), 70 London road
 Page Rev. William H. J. (Baptist). 25 North street
 Parry Herbert H. Northfields house, Curzon street

Paul Richard James, 27 North street
 Penny John Charles, 86 London road
 Pinchin Mrs. 1 Kerry crescent
 Pinniger Mrs. Patford ho. Patford st
 Pound Edwin, Wessington, London rd
 Powney Mrs. 2 Kerry crescent
 Rawlings Thomas, 126 London road
 Reason Francis, 62 London road
 Redman Robert Percy, Congresbury house, Market hill
 Roussel Rev. Edwin Peter (Wesleyan), Woodside, Shelburne road
 Sawyer Bertrand O. 7 Shelburne road
 Spackman Bertram John, Castlefield, Castle street
 Stewart Rev. Gerald Walter M.A. (curate), Congresbury ho. Market hill
 Sutton Mrs. 47 North street
 Towell Charles A. 9 Shelburne road
 Wanner James, 130 London road
 Webb Noah, 23 The Green
 Webb William A., J.P. 30 North st
 Wheeler Rev. Robert G., M.A. (Free Church), 1 The Green
 White Edward, 128 London road
 Wilcox Mrs. 60 London road
 Willson Alex. N. Linden gro. Silver st

COMMERCIAL.

Early closing day, Wednesday 2 p.m.
 Adams Brothers, cabinet makers, 21 Church street
 Aldrick & Norris, house furnishers, 5 & 7 High street
 Aldrick Frederick James, farmer, Coleman's farm
 Angell Geo. fruiterer & grocer 5, & confctnr. 7, Church st
 Applegate W. & Sons, wine & spirit merchants, 35 New rd
 Archard & Son, tailors, 23 High street
 Ashfield Abel, greengrocer, 35 Church street

Audley George, Talbot inn, London road
 Babb Jas. Richard Weatherly, draper, 8 & 10 Church st
 Barnes George James, ironmonger, 29 Church street
 Barnes Henry, furniture dealer, 83 London road
 Batten William Smith V.D., M.R.C.S. Eng., L.S.A. surgeon, & medical officer for No. 2 district of Calne union, West Hill house, Market hill
 Beazley Albert Edward, grocer & butcher, 31 Church st
 Beazley Alfred, boot & shoe maker, 6 London road

- Beazley Arthur, boot maker, 7 Wood street
 Beazley William, builder & contractor & undertaker, 1 North street
 Bennett Emily & Susannah (Misses), dress makers, 30 The Green
 Besant Henry Richard, shopkeeper, 46 Church street
 Biffen Alfred, shopkeeper, 3 Horsebrook
 Blackford & Son, builders, 32 Shelburne road
 Blackford Emily (Mrs.), shopkeeper, 9 Curzon street
 Blackford Henry, collector of poor's rates, assistant overseer & clerk to the Parish Council, School ho. London rd
 Bolt & Pike, photographers, 17 New road
 Brewer Amelia (Mrs.), jobmaster, 2 The Square
 Bridges Herbert, jeweller, 12 High street
 Brown John, boot repairer, 43 Church street
 Buckridge Albert Wilkinson, grocer, 6 High street
 Bull Ernest Alfred, chimney sweeper, 13 Silver street
 Burton James Cecil M.R.C.S.Eng., L.R.C.P.Lond. (firm, Ferguson & Burton), physician & surgn. 4 The Green
 Butler Harry, tailor, 1 Market hill
 Cainey Eli, fishmonger, 13 London road
 Cainey George, pork butcher, 140 London road
 Calne Chamber of Commerce (George Wiltshire, sec.), Prospect house, London road
 Calne Constitutional Club (Ernest H. Henly, sec.; Arth. J. Balch, manager), The Priory, New road
 Calne Co-operative Society Ltd. grocers, 1 The Square
 Calne District Friendly Society (George Isaac Gough, solr. & sec.; John Haines, treasurer), 28 Church street
 Calne & District Permanent Benefit Building Society (Henry James Gunning, sec.), 29 The Green
 Calne & District Pig Insurance Association (Ernest H. Henly, sec.), 3 The Square
 Calne Gas & Coke Co. Lim. (George Isaac Gough, sec.; Albert Webb, manager)
 Calne Hospital for Infectious Diseases (Donald Campbell M.D., C.M. medical officer; Mrs. James Lansdown, matron), Northfields
 Calne Liberal Club (Albert W. Webb, sec.), 11 Wood st
 Calne Recreation Ground (George Drewett, caretaker), The Anchor
 Calne Water Works Co. Lim. (Bertram John Spackman, solicitor & sec.; John Gunning, manager; Henry J. Gunning, collector)
 Campbell Donald M.D., C.M.Glas. surgeon, medical officer of No. 1 district of Calne union & public vaccinator for the union, medical officer to the workhouse & medical officer of health to the Urban Sanitary Authority & Rural District Council, 32 North street
 Capital & Counties Bank Ltd. (branch) (John Haines & M. P. Clarke, joint managers), The Strand; draw on head office, 39 Threadneedle street, London E C
 Carpenter John William, shopkeeper, 9 Wood street
 Carpenter Samuel, stationer, 33 Church street
 Caswell George H. baker, 53 London road
 Clark Cornelius, chemist, & registrar of marriages for Calne district, 15 Church street
 Cleverly Geo. blacksmith, 10 Quemerford, London road
 Cole J. H. & Sons, drapers, 1 & 3 High street
 Cole Richard Thomas, ironmonger, 18 Church street
 Coleman John Charles M.R.C.V.S.L. veterinary surgeon, 3 New road
 Colston & Son, grocers & bakers, 14 Curzon street
 Cooper Louisa (Miss), dress maker, 5 Kingsbury street
 Corn Exchange, Town hall
 County Court Office (Bertram John Spackman, registrar & high bailiff), 1 Patford street
 Cricket Club (H. G. Young, hon. sec.), 1 Kingsbury st
 Crook William, tax collector, 101 London road
 Cue John, shopkeeper, 12 Quemerford, London road
 Culling Fredk. Wm. cycle agent & dealer, 36 Church st
 Davis Alfred M. grocer, 29 New road
 Dixon Bernand (Mrs.), servants' registry office, 14 The Green
 Dixon Matthew Wm. Clement & Sons, drapers, 20 Church st
 Dolman Albert, pork butcher, 40 Church street
 Drew E. J. & Son, builders, builders' merchants & contractors, Oxford road. **See advertisement**
 Drewett Albert Edward, haulier, 8 Curzon street
 Drewett George, town surveyor & sanitary inspector, 1 Anchor road
 Drewett John, coal merchant, 139 London road
 Eastmans Limited (branch) butchers, 7 The Square
 Fell Stephen & Joseph, bakers, 19 The Green
 Fennen Thos. customs & excise officer, 124 London road
 Ferguson Ralph S., M.B., C.M.Edin. (firm, Ferguson & Burton), physician & surgeon, Elm grove, Silver st
 Ferris Samuel, watch maker & jeweller, 1 Church street
 Fire Brigade (E. W. Maundrell, supt.), The Wharf, Town hall
 Football Club (C. Hounsell, hon. sec.), Shelburne road
 Fox C. E. & Co. Lansdowne Arms hotel, brewers & wine & spirit dealers, The Strand. **See advertisement**
 Gainey Thomas, Plume & Feathers P.H. 28 Curzon st
 Gale John, tailor, 27 Church street
 Gale John (Mrs.), dress maker, 27 Church street
 Goddard Alice May (Miss), dress maker, Church street
 Gough Charles O. solicitor, & clerk to the commissioners of land & income tax, Church street
 Gough George Isaac, solicitor, commissioner for oaths & perpetual commissioner, town clerk, & solicitor & sec to Calne Gas & Coke Co. & to Calne District Friendly Society, 28 Church street
 Gough Louis, carpenter, 82 London road
 Gross Edgar, photographer, 41 Church street
 Gross Harold R. relieving officer & collector to the guardians & registrar of births & deaths for sub-district of Calne, Market hill
 Gunning Henry James, deputy registrar of marriages for Calne district, 29 The Green
 Gunning Herbert Edward, plumber & glazier, 25 High st
 Gunning Tom, plumber & glazier, 58 London road
 Gunning William E. hair dresser, 24 Church street
 Haddrell Alfred, carrier, 11 Horsebrook
 Haines Alfred, dairyman, Lickhill
 Haines John, joint manager of Capital & Counties Bank Limited & treasurer to the Borough, Union & Rural District Council & Calne County School & insurance agent, The Strand
 Hale Walter G. saddler, 3 The Strand
 Harper William E. coach builder & motor repairer & engineer & cycle agent, 4 Wood st. & 4 The Square; garage, Curzon street. **See advertisement**
 Harris Charles & Thomas & Co. Limited, bacon curers; registered office, The Strand
 Hawkins Colin & Sons, butchers, 8 High street
 Heath George F. White Hart hotel, London road
 Heath Robert S. printer, 7 The Strand
 Helyar William A., L.D.S.R.C.S.Eng. dental surgeon, 13 High street (attends here Tues. 2.30 to 6 p.m.)
 Henly Ernest H. solicitor & commissioner for oaths, 3 The Square
 Henly Fredk. Chas. grcr. & deputy supt. reg. 6 Market hl
 Hibberd Mary Jane (Mrs.), china & glass dealer, 4 Church street
 Hill Walter, house decorator, 2 Mill street
 Holley George Harris & Sons, brewers & beer retailers, 85 London road
 Hunt Geo. H. & Son, boot & shoe warehouse, 19 High st
 International (The) Tea Company's Stores Ltd. (branch), provision dealers, 20 High street
 Keepece Thomas, Wheatsheaf P.H. 3 Curzon street
 Kelway Henry Richard, manager to Wilts & Dorset Bank & insurance agent, High street
 Kent Edward George, King's Arms P.H. 18 High st
 Lamport Albert, boot maker, 46 London road
 Lawrence George, pork butcher, 3 London road
 Long Frederick, pork butcher, 6 The Square
 Mallard Job, shopkeeper, 30 New road
 Manners Fredk. & Son, house decorators, 16 Curzon st
 Mapstone John Henry, hair dresser & tobacconist, 4 London road
 Maslen Mary Annie (Mrs.), baker, 44 Church street & confectioner, 5 Wood street
 Maundrell Edward Ward, engineer, iron founder, millwright, agricultural implement manufacturer & agent, The Foundry, Horsebrook
 Merreth Frederick James, sexton, 30 Church street
 Mitchell George John, nurseryman, 10 The Square
 Moore Robert, china & glass dealer, 11 Church street
 Moss Edward Arthur, boot repairer, 8 Castle Hill street
 Muddle Albert, beer retailer, 33 The Green
 Neate Emily (Mrs.), beer retailer, 19 Church street
 Nichols Arthur, hair dresser, 27 High street
 Nonconformist Cemetery (A. M. Davis, hon. sec.; Frederick Wild, curator), Bath road
 Norman Dathan, greengrocer, 50 Church street
 Norris Thomas, house furnisher. see Aldrick & Norris
 Park William Henry, grocer, 57 London road
 Parkhouse John E. butcher, 16 Church street
 Parry Herbert & Ferris, auctioneers, agricultural, hotel & general valuers, house & estate agents & surveyors, Northfields house, Curzon street; & at Chippenham & Devizes. **See advertisement**
 Parsons William, shopkeeper, 44 Curzon street
 Pike Herbert, photographer, see Bolt & Pike
 Pinniger Frederick William, coal merchant, The Wharf & dairvman, 22 High street
 Pontin John, grocer, 20 New road
 Pontin Walter (Mrs.), milliner, 9 Church street
 Powell Edward John, hair dresser, 4 High street
 Public Library (James Thatcher, librarian), New road

Pullein William Rose, professor of music, organist of parish church & to the Marquess of Lansdowne, 10 The Green
 Pullen Alfred, shopkeeper, 11 Quemerford, London road
 Rawlings Reginald, miller (water), 8 Mill street
 Richards Frederick, butcher, 15 Curzon street
 Rifle Club (J. B. Stanley, hon. sec.), London road
 Rutherford Thomas, builder, 61 London road
 Sheppard Martha (Mrs.), beer retailer, 1 Wood street
 Simmons Evelyn (Miss), confectioner, 12 Church street
 Slade Robert, woodman & gamekeeper to Lord Houghton, Chilvester hill
 Smart Frederick, town crier, 1 Alma terrace
 Smart James Charles, confr. & insur. agt. 6 Church st
 Smart John, dairyman. Broken cross
 Smith James & Son, chimney sweepers, 15 London road
 Smith Edwin, tailor & breeches maker, 24 High street
 Smith George, shopkeeper, 3 Wood street
 Spackman Bertram John, solicitor & commissioner for oaths, registrar of county court, clerk to the magistrates, to the guardians & assessment committee, to the Rural District Council, superintendent registrar for Calne district, clerk to Calne Hospital Committee & sec. to Calne Waterworks Co. Limited & insurance agent, 1 Patford street
 Stevens C. R. & Sons Limited, shoe makers, 14 Church st
 Strawson & Co. chemists & dealers in photographic materials, 13 High street
 Stuart & Temple, drapers, 4 & 5 The Strand
 Sutton Joseph, builder, 54 Curzon street
 Syms Charles & Son, carpenters & builders, 132 London rd
 Taylor Margaret (Mrs.), shopkeeper, 25 Church street
 Taylor Robert, hair dresser, 3 The Strand
 Telling & Son, saddlers & harness makers, 9 High street
 Temple Sydney, draper, see Stuart & Temple

Town Hall & Corn Exchange (James Charles Stuart, keeper), The Strand
 Trotman William, smith, 5 North street
 Tucker Mabel (Miss), milliner, 5 Wood street
 Tucker William Lambly, collector of general district rate, accountant & insurance agent, 2 New road
 Usher Samuel Joseph, picture frame ma. 34 Church st
 Wakefield Fred, meal factor, 117 London road
 Waters Hubert, inspector of police, 10 The Strand
 Webb Albert, manager of gas works, Horsebrook
 Webb Albert Wm. butcher & insurance agent, 23 Church st
 Webb William, grocer, 26 High street
 West of England (The) Bacon Co. Limited, Redruth, Cornwall; registered office, The Strand
 Weston H. J. & Son, builders, 18 Oxford road
 Weston Edgar, basket maker, 111 London road
 Weston George, beer retailer, 13 Wood street
 Weston Nicholas, mason, 95 London road
 Weston Thomas, news agent, 26 Church street
 Wilkins & Son, ironmongers, 14, 16 & 17 High street
 Williams William S. fishmonger, 2 Church street
 Wilts & Dorset Banking Co. Limited (branch) (Henry Richard Kelway, manager), 11 High street; draw on London County & Westminster Bank Ltd. Lothbury E.C.
 Wilts (The) United Dairies Limited, The Green
 Wiltshire Jabez, grocer, 8 The Square
 Wiltshire Simeon, grocer 22, & butcher 9, Church street
 Wood John Edward, headmaster British school, 4 Stanley home
 Woodford Walter William, coal merchant & furniture remover, 55 London road
 Wynn-Lloyd Arthur, station master, York villa, Luckhill
 Young Henry George, deputy registrar of births & deaths, 1 Kingsbury street

CALNE WITHOUT is a parish formed by order of the Wilts County Council and confirmed by Local Government Board Order, which came into operation March 25, 1890; it comprises the portion of Calne original parish not included within the Municipal borough, and the parishes of Blackland and Calstone Wellington, beside the liberty of Bowood and part of the parish of Bremhill, and is in the North Western division of the county, Calne hundred, union, petty sessional division and county court district, rural deanery of Avebury (Avebury portion), archdeaconry of Wilts and diocese of Salisbury. The church of St. Peter, situated in Blackland Park, is a small and ancient edifice of stone in the Gothic style, consisting of chancel, nave, north porch and a turret with one bell: there are sittings for 80 persons. The register dates from the year 1757.

The church of St. Mary, Calstone Wellington, is of Bath stone, in the Late Perpendicular style, consisting of chancel, nave, north porch and an embattled western tower containing one bell: it was thoroughly restored at a cost of £1,300 in 1885, when two new bells were added: there are 100 sittings. The register dates from the year 1760. The living is a rectory, the two having been annexed November 2nd, 1880, joint net yearly value £259, including 70 acres of glebe, with residence, in the alternate gift of the Marquess of Lansdowne and trustees of the late Mrs. Macdonald, and held since 1907 by the Rev. August Frederick John Danneman M.A. of St. Edmund Hall, Oxford. There is a Wesleyan chapel, erected in 1866. A reading room was built in 1883 by Lord Fitzmaurice, to which is attached a free lending library: the whole is supported by local subscriptions. Blacklands, of 150 acres, is a well-wooded demesne, watered by the river Marden: the mansion is now occupied by William Bolland Treacher esq. J.P. and Commander R. Murray Rumsey R.N., I.S.O. The Marquess of Lansdowne K.G., P.C., G.C.M.G. who is lord of the manor of Calstone Wellington, the Earl of Crewe K.G., P.C. Lord Islington D.S.O. and the trustees of Henry Brown esq. are the principal landowners. The soil is rich loam; subsoil, chalk. The chief crops are wheat and oats, and some land in pasture. The area is 9,832 acres of land and 62 of water; rateable value, £15,186; the population in 1901 was 1,887.

Sexton, Caleb Green.
 Post Office, Calstone.—Frederick Bowsher, sub-postmaster. Letters arrive from Calne at 7.30 a.m. & 6 p.m.; dispatched at 8.5 a.m. & 6.55 p.m.; no mail on sundays. The nearest money order & telegraph office is at Calne
 Pillar Letter Boxes.—Blacklands Cross roads, cleared at 8.15 a.m. & 7.5 p.m.; Chilvester Hill, cleared at 8.15 & 9.50 a.m. & 7.5 & 9.40 p.m.; sundays, 10.20 a.m.; Spring Hill villas, cleared at 8.10 & 9.40 a.m. & 7.10 p.m.; sundays, 10.10 a.m.
 Wall Letter Box, Marsh, cleared at 9.10 a.m. & 12.40 & 7.45 p.m.; sundays, 10.50 a.m.
 Elementary School, built in 1870, for 50 children; average attendance, 45; Miss Sarah E. Scarlett, mistress

QUEMERFORD is a tithing, 1 mile south-east. Holy Trinity chapel of ease here, erected principally at the expense of the Rev. J. Guthrie, a former vicar, is a building of native stone in the Gothic style, consisting of chancel, nave and organ chamber, and affords 230 sittings: attached is a cemetery of two acres. The Plymouth Brethren have also a meeting room here, erected in 1860, and enlarged in 1866 to seat 200 persons. **WHETHAM**, 2½ miles east; **STOCKLEY**, 2 south, where there is a Primitive Methodist chapel, and part of **STUDLEY**, 2½ north-west, with a Wesleyan chapel, are hamlets and tithings. The ecclesiastical parish of Derry Hill includes a portion of the parish of Calne Without. Bowood will be found under a separate heading.

Post Office, Quemerford.—Charles Butler, sub-postmaster. Letters arrive from Calne at 6.10 & 11.30 a.m. & 5 p.m.; dispatched at 9.55 a.m. & 11.55 & 7.20 p.m.; no Sunday delivery. Calne, 1 mile distant, is the nearest money order & telegraph office
 Pillar Letter Box, near Hayle farm, cleared 9.50 a.m. & 7.10 p.m.
 Holy Trinity School, Quemerford, built in 1867, for 128 children; average attendance, 115; Henry Blackford, master

CALNE WITHOUT.

PRIVATE RESIDENTS.

Dunne Arth. Mountjoy J.P. Highlands
 Harris John M., J.P. Chilvester lodge
 Parry Charles, Chilvester house
 Pinniger Frederick William, Elmfield
 Smith Cyril Herbert, Oakleigh
 Smith Henry Herbert J.P. Buckhill, Bath road
 Smith W. Francis, Colne marsh

COMMERCIAL.

Baily Francis, frmr. High Penn farm

Clark John, farmer, Marsh lane
 Freeth George (Mrs.), farmer, Lower Whitley farm
 Hendon Fras. beer retr. The Marsh
 Henly Kenneth, farmer, Mile Elm
 Hillier William (Mrs.), farmer, Lick-hill farm
 James Arthur, farmer, Conigre farm
 Keevil Walter, farmer, Berhills farm
 Smith Fredk. farmer, Sands farm
 Smith W. Francis B.A. head master
 Calne County school, Calne Marsh

Smith Wm. (Mrs.), frmr. Penhill frm
 Summers Alfred, farmer, Swerves frm
 Vines Elizh. (Mrs.), frmr. Whitley frm
 Vines Fredk. farmer, Quobbs farm
 Yorke John, farmer, Hollyditch farm

BLACKLAND.

PRIVATE RESIDENTS.

Rumsey Commander R. Murray B.N., I.S.O. Blacklands
 Treacher William Bolland J.P. Blacklands

COMMERCIAL.

Barnes James, farmer, Park farm
Brown George, farmer, Spray's farm
Rawlings Reginald, miller (water),
Blackland farm
Ward Wm. farmer, Blackland farm

CALSTONE WELLINGTON.

Danneman Rev. August Frederick
John M.A. (rector), Rectory

COMMERCIAL.

Anstey John Henry (Mrs.), farmer,
South farm
Bowsher Frederick, builder, Post office
Bristow John, miller (water & steam)
Bull Daniel, farmer
Green Edwin, whiting maker
Maundrell Brothers, farmer, Welling-
ton & East farms
Reading Room & Library (Frederick
Bowsher, sec. & librarian)

QUEMERFORD.

PRIVATE RESIDENTS.

Bodman Miss, Park View house
Pound John, Fairfields
Williams John, Quemerford villa

COMMERCIAL.

Blackford William, beer retailer
Bodman John Wilberforce, farmer,
Quemerford Common farm
Bridges Mary (Mrs.), farmer, Rough
Leaze farm
Elliott William, wheelwright
Godfrey John, surveyor to Rural Dis-
trict Council, Quemerford house
Hart Charles, farmer
Hewer Rupert, commercial traveller
Hillier Frank, farmer, Quemerford fu
Knott William, shopkeeper
Pound Brothers, millers (water &
steam), Upper & Lower Quemer-
ford mills

Pullen Alfred, baker
Sackstone Thomas H. insurance agent
Woodward John Henry, farmer,
Rookery farm

STOCKLEY.

Bridges Henry, farmer, Broods green
Cole Percy, farmer, Stockley farm
Dew John W. farmer, Scott's farm
Ruddle John, farmer, Willow brook

STUDLEY.

Angell Jn. Benedict Oliver, Rumsey ho
Fortune James, farmer
Wiltshire Thomas, farmer

WHETHAM.

Money-Kyrle Mrs. Whetham house
Gee John, farmer

CASTLE COMBE is a parish 4 miles south of Bad-
minton station, 6 north-west from Chippenham station,
6 north from Corsham station, all on the Great Western
railway, and 10½ north-east from Bath, in the Northern
division of the county, Chippenham hundred, petty ses-
sional division, union and county court district, and
in Chippenham rural deanery, North Wilts archdeaconry
and Bristol diocese. The church of St. Andrew is
a building of stone in the Early English and Perpen-
dicular styles, consisting of chancel with clerestoried
aisles and nave of three bays, aisles, south porch and
an embattled western tower, with pinnacles, 85 feet in
height, and containing 2 bells and a clock: the lower
stage of the tower forms the principal entrance: the
body of the church was built, temp. Richard II. 1377 to
1399, and the tower in the first half of the 15th cen-
tury: the stained west window was the gift of the Rev.
R. C. Christie LL.B. rector 1851-88; under the belfry
is a stone groined ceiling of very elegant design: the
chancel arch is decorated with the figures of saints
upon pedestals under canopies: in the gable is a stained
rose window, and the east window, consisting of four
Early English lancets, is also filled with richly stained
glass, as well as all the remaining windows, 16 in
number; one of these, in the Lady chapel, represents
the arms of the lords who successively held the manor.
there is an altar-tomb, with a recumbent effigy of one
of the De Dunstanvilles, d. 1270, ancestors of the Scrope
family: there are sittings for 430 persons. The register
dates from the year 1653. The living is a rectory, net
yearly value £258, including 26 acres of glebe, but with-
out residence, in the gift of the Right Hon. Sir John E.
Gorst kt. and held since 1907 by the Rev. Frank

Appleford Rev. Frank Langley M.A.
(rector), Rectory
Gorst Right Hon. Sir John E. kt.
Manor house
Higgs Walter A
Watkins Robert Arundel

COMMERCIAL.

Blunsdon Joseph, farmer
Booy Thomas, farmer, Upper Combe
Bradfield Thomas, farmer, estate
clerk & assistant overseer
Bridle Jas. Fdk. Old White Hart P.H.
Brinsdon Thomas, haulier & pig dealer
Brookman Maxwell J. blacksmith
Cryer Guy Arthur, Salutation P.H. &
farmer

Daniels George, refreshment rooms
Earley Caleb, blacksmith, Upper Combe
Eels A. C. wheelwright
Eels Stephen Burcombe, farmer, East-
combe farm
Gale William J. W. relieving officer
2nd district & registrar of births &
deaths for Combe sub-district of
Chippenham union
Granger Ann (Miss), shopkeeper
Gregory Stafford, frmr. Upper Combe
Hammond Isaac, baker
Higgs Walter A., M.R.C.S., L.R.C.P.
Lond. medical officer & public vac-
cinator to the 3rd. or Combe district,
Chippenham union
Hurley Susannah (Mrs.), baker

Langley Appleford M.A. of Worcester College, Oxford.
Here is a Congregational chapel, founded in 1743, seating
200, and a Calvinistic Baptist chapel. A fair is held
here on May 4th. In the village is a fine specimen of
an ancient market cross, consisting of a square stone
pedestal raised upon two steps and ornamented with
sunk quatrefoiled panels, bearing shields and roses
alternately; from this springs a slender shaft capped
by a finial: at each angle of the platform is a massive
stone pier, about six feet high, supporting the wooden
lintels of a pyramidal roof, covered with tiles. On the
Castle Hill are the remains of a British encampment
and the ruins of a castle built in the reign of Henry II.
The great Roman road, called the Fosseway, leading from
Bath to Cirencester, skirts the north-western limit of
the manor; the property was held by the Scrope family
from the 14th century, but is now held by the Right
Hon. Sir John E. Gorst kt. lord of the manor, who
resides at Castle Combe Manor House. The soil is
brash; subsoil, clay. The chief crops are wheat, barley
and oats. The area is 1,492 acres; rateable value,
£1,767; the population in 1901 was 357.

Sexton, Henry Pullen.

Post Office.—Daniel Taylor, sub-postmaster. Letters
through Chippenham, delivered at 6.30 a.m. & 3.20
p.m.; dispatched at 10.30 a.m. & 9.2 p.m. Yatton
Keynell, 2 miles distant, is the nearest money order &
telegraph office. Wall Letter Box cleared at 10 a.m.
& 8 p.m.; no collection on sundays
Elementary School (mixed), for 200 children; average
attendance, 65; Mrs. Elizabeth Sully, mistress
Carrier to Bath.—George Daniels, wed. & sat. & to
Chippenham on fri

Lousada Miss, gardener to Rt. Hon.
Sir John E. Gorst kt
Luxton Thomas, Castle inn
Melsom George, plasterer & tiler
Miller Edgar, gamekeeper to Right
Hon. Sir John E. Gorst kt
Pearce Edwin, cowkeeper
Pinniger Rebecca (Mrs.), grocer
Pullen Brothers, carpenters
Pullen John, plumber
Smith James, refreshment rooms
Swan Joseph, farmer, Westway
Taylor Danl. plasterer & tiler, & post off
Watkins Robert Arundel, estate agent
to the Right Hon. Sir John E.
Gorst kt. & Sir Gerald W. H.
Codrington bart. The Shrub

CASTLE EATON is a village and parish, near the
river Thames on the Gloucestershire border, 4 miles
east-by-north from Cricklade station on the Midland
and South Western Junction railway, 8 north from
Swindon and 5 north-west from Highworth, in the
Northern division of the county, Highworth hundred,
petty sessional division, union and county court district
of Swindon, rural deanery of Cricklade, archdeaconry of
North Wilts and diocese of Bristol. The church of
St. Mary is an edifice of stone in the Norman and Early
English styles, consisting of chancel, nave of three bays,
north aisle, south porch and an embattled western tower,
with pinnacles, containing 6 bells, and over the chancel
arch is a fine octagonal bell turret: in the tower is a
marble monument to Walter Parker, of Lushill, who died
1664: the stained east window is a memorial to John
Gandy esq. who died in 1857, and there are four other
stained windows: the north wall retains a painting of the

Virgin and Child: there are sittings for 200 persons. The
register dates from the year 1549. The living is a rectory,
yearly value £400, including 80 acres of glebe, with resi-
dence, in the gift of the representatives of the late Rev.
W. J. G. Luckman M.A. and held since 1898 by the
Rev. Charles Montague Roscoe Luckman. In 1901 a
Reading Room was erected by Lieut.-Col. Archer, at a
cost of £150. The interest of £100, amounting to 55s.
yearly, left by John Hurst, in 1827, is distributed to
the poor on Good Friday. Lieut.-Col. David Archer
J.P. is lord of the manor and chief landowner. The
soil is gravel. The chief crops are grass, wheat, barley
and roots. The area is 1,964 acres of land and 15 of
water; rateable value, £1,805; the population in 1901
was 191.

LUSHILL (or Lush Hill) is a tithing, 2 miles south-
east; BLACKFORD, 1 mile east.

Post Office.—Edward Slatter, sub-postmaster. Letters from Swindon, via Cricklade, arrive at 7.10 a.m. & 3.45 p.m.; dispatched at 7.10 a.m. & 7.25 p.m. Kempford is the nearest money order & telegraph office, 2 miles distant. Letters for Lushill are received

from Highworth at 8 a.m. Highworth is the nearest telegraph office for Lushill, about 3 miles distant Elementary School (mixed), built in 1855, for 80 children; average attendance, 53; Miss Mabel Eleanor Long, mistress
Police Constable, John Edward Ferris

Alexander George Frederick, Bridge house
Archer Lieut.-Col. David J.P. Lushill house
Cundell Mrs
Luckman Rev. Charles Montague Roscoe, Rectory

COMMERCIAL.
Davis John, butcher
Greenaway William, overseer & collector of rates, Red Lion inn
Johnson Martha (Mrs.), shopkeeper
Kibblewhite Charles, gardener to Lieut.-Col. David Archer

Reading Room (Miss Carrie King, caretaker)
Slatter Edwd. blacksmith, & Post off
Spencer Hugh John, farm bailiff to Lieut.-Col. David Archer J.P
Taylor Austin, carpenter to Lieut.-Col. David Archer

GREAT CHALFIELD is an ecclesiastical parish, about 1½ miles north-west from Holt station on the Wilts and Somerset branch of the Great Western railway, 3 north-east from Bradford, 3 west from Melksham, 3½ north-west from Trowbridge and 9 east from Bath, in the Western division of the county, hundred, petty sessional division, union and county court district of Bradford, rural deanery of Potterne (Bradford portion), archdeaconry of Wilts and diocese of Salisbury. This parish has been added to Atworth for civil purposes only; ecclesiastically it remains separate. The Gantbrook flows through the parish. The church of All Saints, a small but ancient edifice of stone in the Early English style, consists of chancel, nave, west porch and a western tower containing one bell: a handsome stone screen separates the chancel from the nave, and the east window is stained; there are 50 sittings. The parish register commences in the year 1545, and has been kept in exact order down to the present time. The living is a rectory, net income £106 with 4 acres of glebe, in the gift of Robert Fleetwood Fuller esq. and held since 1901 by the Rev. George Augustus Seymour Metford M.A. of St. Mary Hall, Oxford, who is also vicar of Holt, and

resides there. The old Manor House, now the residence of Robert Fleetwood Fuller esq. J.P. has recently (1910-11) been restored, and is one of the most perfect and interesting examples of Domestic Gothic architecture in England: the house was built in the reign of Henry VI. (about 1460) by Thomas Tropnelle: the barns and farm buildings date from the reign of Queen Elizabeth. George Pargiter Fuller esq. of Neston Park, is lord of the manor and principal landowner. The soil is loam and brash; subsoil, clay. The land is chiefly used for corn and pasture. The parish contains 710 acres of arable and pasture land; rateable value, with Little Chalfield and Cottles and Atworth, £3,353; and a population in 1901 of 63.

Fuller Robert Fleetwood J.P. Manor house

Davis E. H. Bruce, farmer, Great Chalfield farm

Pullen Thomas, farmer, Lenton farm

LITTLE CHALFIELD and COTTLES, formerly extra-parochial, in the Western division of the county, hundred, petty sessional division, union and county court district of Bradford, 3 miles north from Bradford, about 2 north-west from Holt station on the Wilts and Somerset branch of the Great Western railway, 4 west from Melksham and 9 east from Bath. In March, 1885, by Local Government Board Order, Little Chalfield and Cottles were added to Atworth for civil purposes only; ecclesiastically they remain the same. The inhabitants of these places attend the churches at Great Chalfield and Hudson Gilbert, Little Chalfield house

Atworth. The principal landowner is George Pargiter Fuller esq. of Neston Park. The soil is light brash; subsoil, rubble stone. The chief crops are wheat, barley and roots.

Letters received for Little Chalfield through Trowbridge & for Cottles through Melksham. The nearest post, money order & telegraph office is at Atworth, about 1 mile distant

The children of this place attend Atworth school

Rawlins John, farmer, Greenstreet farm, Cottles

CHALKE, see Bower Chalke and Broad Chalke.

CHAPMANSLADE, see Dilton.

CHARLTON is a parish and picturesque village, 6 miles west-by-south from Minety station on the Swindon and Gloucester branch of the Great Western railway, and 2½ north-east from Malmesbury terminal station on the Malmesbury branch, in the North Western division of the county, Malmesbury hundred, petty sessional division, union and county court district, and in the rural deanery of Malmesbury, archdeaconry of North Wilts and diocese of Bristol. The church of St. John the Baptist, situated inside the gates of Charlton Park, is a building of stone in the Early English style, consisting of chancel, nave, south chapel, south porch and a central tower containing 5 bells: in the chancel is a table tomb with two recumbent figures, surmounted by a canopy, and in the south chapel is the family vault of the Earls of Suffolk: the stained east window, erected in 1874, is a memorial to Thomas, Earl of Suffolk and Berkshire, d. 1851, and Elizabeth, his wife, d. 1836; the stained west window was erected in 1878 to Charles John, Earl of Suffolk and Berkshire, d. 1876; there is another memorial window, erected in 1893, to Isabella, his wife, d. 1891, and a memorial brass tablet to Henry, Earl of Suffolk & Berkshire, d. 1898: the church was restored in 1875, and affords 280 sittings. The register dates from the year 1661. The living is a vicarage, with the chapelry of Brokenborough annexed, joint net yearly value £345, including 40 acres of glebe, with residence, in the gift of the Lord Chancellor, and held since 1910 by the Rev.

Herbert Arthur Woodhouse, of St. Aidan's. There is a charity of about £8 yearly to be divided amongst the second poor. A "convalescent home," to hold 11 children under ten years of age, was erected here in 1870, and is supported principally by the trustees of the late Lady Victoria Howard and by subscription. Adjoining the village is Charlton Park, the seat of the Earl of Suffolk and Berkshire, who is lord of the manor and sole landowner: the mansion, of Elizabethan date, has an ornamental parapet and a tower at each angle, and stands in the centre of a well-wooded park of 600 acres. The soil is sandy; subsoil, clay. The crops are wheat, barley and roots. The area is 4,725 acres of land and 41 of water; rateable value, £4,485; the population of the civil parish in 1901 was 460.

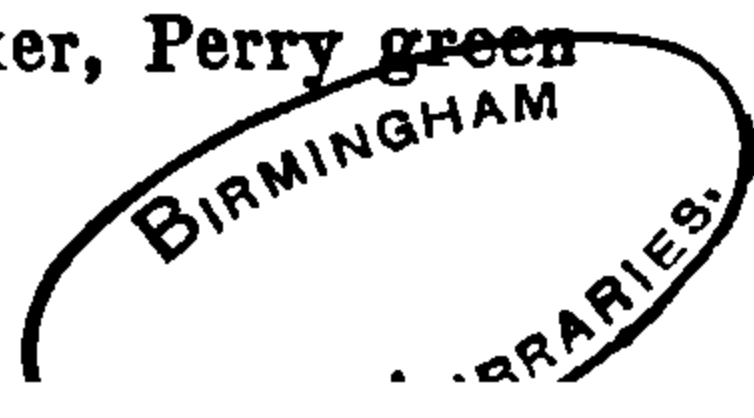
Parish Clerk, Jacob Porter.
Post, M. O. & T. Office.—William Taylor, sub-postmaster. Letters from Malmesbury arrive at 6.30 a.m. & 1.30 p.m.; dispatched at 1.30 & 6.50 p.m. summer months, 6.20 p.m. in winter; sundays, dispatched at 9.25 a.m.
Wall Letter Box, Hankerton Corner, cleared at 6.45 p.m. summer & 6.15 p.m. winter, week days only
Public Elementary School, built in 1864, for 125 children; average attendance, 60; Miss Maud Hadley, mistress

Carrier.—George Budman to Cirencester on mon
Police Station, Henry Hillier, constable in charge

PRIVATE RESIDENTS.
Suffolk & Berkshire Earl of J.P. Charlton park; 13 Rutland court S W & Turf club W & Orleans club S W, London
Suffolk & Berkshire Eleanor Countess of, Charlton cottage
Bates Francis James
Woodhouse Rev. Herbert Arthur (vicar), Vicarage

COMMERCIAL.
Baker Thomas, farmer, Charlton moor
Bates Francis Edwd. land steward to the Earl of Suffolk & Berkshire
Burdock John, farmer, Heath farm
Convalescent Home (Mrs. Julia Hunt, matron)
Cove Herbert, farmer, Little Lype
Finch Thomas, head gardener to the Earl of Suffolk & Berkshire

Godwin Wm. Scriven, frmr. Street fm
Hays William, farmer, Stonehill
Heath Frank, farmer, Perry green
Hughes Jabez, farmer, Stonehill
Hughes Lewin, cowkeeper
Langley Isaac, farmer
Langley William, farmer
Law Job, farmer, Woodcock farm
Law Luke, hurdle maker, Perry green



Lea Charles White & George Alexander, farmers
 Lewis Alfred, farmer, Fernhill
 Lewis James, farmer, Woodhill
 Matthews John, farmer, Turk's farm
 Millard Robert C. farmer
 Oatley F. farmer, Rookery
 Oatley John Alexander, farmer
 Painter Daniel, cowkeeper

Pendall Charles, gardener to Eleanor Countess of Suffolk & Berkshire
 Ponting Harry, farmer, Summerhouse (letters through Minety)
 Price William, farmer, Beeks
 Rudman George, carrier
 Sampson T. & Sons, coach builders
 Saunders Hy. K. farmer, Worthy hill
 Sly Heber, farmer, Stonehill
 Sly John Whale, farmer, Pink lane

Smart Enos, cowkeeper
 Strange Joseph, farmer, Stonehill
 Stump William, farmer & rate collector, Great Lype farm
 Tanner Thomas, farmer, Banbury hill
 Taylor Wm. tobacconist, Post office
 Webb Arthur, farmer, Great Elm fm
 White Eliza (Mrs.) Horse & Groom P.H.
 Whitting Charles, farmer, Old park
 Whitting Robt. farmer, Griffinsbarn fm

CHARLTON (near Downton), see Standlynch.

CHARLTON (near Pewsey) is a small village and parish on the river Avon, $3\frac{1}{2}$ miles south from Woodborough station, on the Berks and Hants branch of the Great Western railway, 5 south-west from Pewsey and 8 south-east from Devizes, in the Eastern division of the county, hundred of Swanborough, petty sessional division of Everleigh and Pewsey, Pewsey union, county court district of Devizes, rural deanery of Potterne (Enford portion), archdeaconry of Wilts and diocese of Salisbury. The church of St. Peter is a building of stone and flint in the Early English style, consisting of chancel, nave, north porch and a tower containing 3 bells: there is a good mural brass to William Chancey, ob. 1424, and two good screens: the church was restored in 1858, and affords 160 sittings. The register dates from the year 1695. The living is a vicarage, net yearly value £180, with residence, in the gift of the Dean and Chapter of Christ Church, Oxford, and held since 1910 by the Rev. George Harris Th.A.K.C. Here is a Wesleyan Mission hall of iron, built in 1893, and holding 50. Stephen Duck left 12. 15p. of land, the

Fowle Col. Thomas E. Manor farm
 Fuller George Pargiter J.P.

Harris Rev. George Th.A.K.C. (vicar),
 Vicarage
 Chamberlain Benjamin, carpenter

Chamberlain Wm. Stephen, farmer
 Stratton F. & Co. farmers
 Wittchell Edwd. Jas. Poor's Arms P.H.

CHARNHAM STREET is a tithing in the parish and union of Hungerford, Berks, and situated in the county of Wilts, forming, as it does, part of the town

CHERHILL is a parish and village, on the high road from Calne to Marlborough, 3 miles east from Calne terminal station on a branch of the Great Western railway, and 8 north from Devizes, in the North Western division of the county, Calne hundred, petty sessional division, union and county court district, rural deanery of Avebury (Avebury portion), archdeaconry of Wilts and diocese of Salisbury. A motor omnibus runs from this place to Marlborough and Calne twice daily. The church of St. James is an ancient edifice of stone in the Early English style, consisting of chancel, nave of four bays, south aisle, and an embattled western tower with pinnacles, containing 4 bells: it was restored and enlarged, under the direction of the late Mr. S. Gabriel, architect, in the year 1863, and has 280 sittings. The register dates from the year 1690. The living is a rectory, yearly value £222, with residence, in the gift of W. V. Campbell-Wyndham Long esq. and held since 1906 by the Rev. Septimus Firman Th. Assoc. K.C.L. On the side of a chalk hill in this parish is the figure of a horse, 157 feet long, cut out of the turf, and executed in 1780 under the direction and at the expense of Christopher Allsop esq. an eminent surgeon of Calne, and being on the highest land between London and Bath it is visible at the distance of between 20 and 30 miles: there are several similar figures in the county: on the hill is a column, 125 feet high, erected by

Firman Rev. Septimus A.K.C.L.
 Rectory

COMMERCIAL.

Barter John, farmer
 Barter Luke, carpenter
 Croker George James, farmer
 Duck John Lindsay, Black Horse P.H.

Grose James, farmer, Manor farm & Elm Tree farm
 Pottow Eliza (Mrs.), shopkpr. & frm
 Rawlings Alan James, shopkeeper & postmaster
 Rawlings Edwd. farmer, Lower farm
 Rawlings Harry, assistant overseer

Rawlings William, farmer, Upper fm
 Rumming Ernest, farmer
 Scott Henry, blacksmith
 Smith John, mason to Major Walker-Heneage
 Stephens Henry, farmer, Mill farm
 Woodward Stephen, farmer, Whyre fm

GREAT CHEVERELL is a parish $1\frac{1}{2}$ miles from West Lavington station, on the London and Weymouth line, and $5\frac{1}{2}$ south from Devizes station, on the Great Western railway, in the Eastern division of the county, hundred of Swanborough, Devizes petty sessional division, union and county court district, rural deanery of Potterne (Potterne portion), archdeaconry of Wilts and diocese of Salisbury. The church of St. Peter is an ancient edifice of stone, mainly in the Early English and Perpendicular styles, consisting of chancel, nave, north transept, south porch, and an embattled western tower, with turret, containing 5 bells and an ancient clock, remodelled in 1897 in commemoration of Queen Victoria's Diamond Jubilee: in the chancel is an ancient piscina and two small deeply splayed lancets, filled with stained glass in memory of the Rev. Edward Gunner, rector of this parish for 20 years, and who died in 1885: there is a

rent of which, now amounting to about 35s. yearly, is expended in a dinner to the agricultural labourers; Francis Giffard, in 1802, left £100 in Consols, the interest to be given annually to the poor in bread on the 18th January. The Earl of Normanton, who is lord of the manor, Col. T. E. Fowle, Lady Dunsany, of Charborough Park, Dorset, and the War Office are the principal landowners. The soil is chalky; subsoil, chalk. The chief crops are wheat, barley, oats and roots. The area is 1,611 acres; rateable value, £815; the population in 1901 was 132.

Wall Letter Box cleared at 10.20 a.m. & 5.25 p.m.; sundays, 10.30 p.m. Letters through Pewsey arrive at 8 a.m. & 4 p.m. Rushall is the nearest money order office, half a mile distant & Upavon the nearest telegraph office, about 1 mile distant

The Elementary School at Rushall serves for the two parishes

Carrier to Devizes.—Frank Mead, of Upavon, passes through, thurs. & sat

of Hungerford. It will be found in Kelly's Directory of Berkshire.

Henry, 3rd Marquess of Lansdowne, to commemorate the birth of His late Majesty King Edward VII. as Prince of Wales, 9 Nov. 1841. Major Godfrey C. Walker-Heneage M.V.O. of Coker Court, Somerset, who is lord of the manor, and the Marquess of Lansdowne K.G., P.C., G.C.M.G. are the principal landowners. The soil is chalk; subsoil, chalk. The chief crops are wheat and oats. The area of the civil parish is 1,847 acres; rateable value, £1,494; the population in 1901 was 259. The area of the ecclesiastical parish, which was enlarged by Order in Council, August 14, 1879, by the addition of a portion of Calne parish, is 2,021 acres, with a population in 1901 of 320.

OLDBOROUGH, 1 mile south, was a British encampment, subsequently occupied and enlarged by the Saxons; Labour-in-Vain Hill is half a mile west; Marsh Lane, half a mile north-west.

Parish Clerk, Stephen Clifford.

Post Office.—Alan James Rawlings, sub-postmaster. Letters through Calne arrive at 7 a.m. & 4.30 p.m.; dispatched at 9.40 a.m. & 6.55 p.m. No mail on sundays. The nearest money order office is at Calne, & Yatesbury, 2 miles distant, the nearest telegraph office

Elementary School (mixed), built in 1847, for 83 children; average attendance, 54; Miss Ellen Ritchie, mist

handsome marble monument in the north transept to James Townsend, d. 1750, and wife; and a tablet in the nave to Sir James Stonehouse bart. d. 1795: the transept was repaired in 1699, and the church restored and reseated in 1868 at a cost of about £500: a stained east window was inserted in 1909: there are 158 sittings. The register dates from the year 1653. The living is a rectory, net yearly value £195, with 339 acres of glebe and residence, in the gift of trustees, and held since 1892 by the Rev. John Henry Burn Assoc. K.C.L. Here is a Baptist chapel and schoolroom erected in 1911 at a cost of £450. An annual flower show is held for this and the neighbouring villages of Erlestoke, Coulston, Edington, Tinhead and Marston: George S. A. Watson-Taylor esq. of Erlestoke park, president. Townsend's charity of £8 yearly, derived from land in the parish of Easterton, is for clothing and bread, Towns-

end's educational charity of £6 yearly, derived from invested funds and land in this parish and Marston, is now applied in providing prizes for scholars of the Sunday school and day school. George S. A. Watson-Taylor esq. is lord of the manor and principal landowner. The soil throughout the parish is variable, producing good crops of grain and roots; subsoil, green sand. The area is 1,845 acres; rateable value, £2,313; the population in 1901 was 376.

Sexton, William Orchard.

Burn Rev. John Henry A.K.C.L. The Rectory
Dutch Miss, Glebe farm
Pearce William, Ashleigh villa
Starky Mrs. Bayntun, Manor house

COMMERCIAL.

Batchelor William, shopkeeper
Bristow Frederick, farmer
Chapman James, farmer

LITTLE CHEVERELL is a parish, 1 mile west-south-west from Lavington station and 6½ south from Devizes station on the Great Western railway, in the Eastern division of the county, Swanborough hundred, Devizes petty sessional division, union and county court district, rural deanery of Potterne (Potterne portion), archdeaconry of Wilts and diocese of Salisbury. The church of St. Peter, entirely rebuilt, with the exception of the tower, in 1850, at the joint expense of the late Earl of Radnor and the then rector, is an edifice of grey stone, in the Early English style, consisting of chancel, nave, north porch and a small western tower, in the Perpendicular style, containing a good clock, placed in 1887, and two bells. The register dates from the year 1653. The living is a rectory, net yearly value £181, arising from 190 acres of glebe, with residence, in the gift of Charles Awdry esq. D.L. of Shaw Hill, near

Nichols Rev. Wm. Pawley M.A. Rectory

COMMERCIAL.

Bazell Edmund, farmer

CHICKLADE is a village and parish, 6 miles north-west from Tisbury station on the Salisbury and Yeovil branch of the South Western railway, 16 west from Salisbury, and 10½ north-east from Shaftesbury, in the Southern division of the county, Dunworth hundred, Tisbury and Mere petty sessional division, Tisbury union, Shaftesbury county court district, rural deanery of Chalke (Tisbury portion), archdeaconry of Sarum and diocese of Salisbury. The church of All Saints, rebuilt in 1832, is of stone, and consists of chancel, nave and a low square western turret, containing one bell: the church was restored in 1894 by Mrs. Alfred Morrison, and will seat 70 persons. The register dates from the year 1721. The living is a rectory, net yearly value £126, including 30 acres of glebe, with residence, in the gift of the Marquess of Bath, and held since 1888 by the

Estcourt Misses, Southridge house
Godolphin-Osborne Miss G. The Down house

CHILMARK is a village and parish a short distance southward of the road from Salisbury to Hindon and Wincanton, 3 miles north-east from Tisbury and 3 north-west from Dinton railway stations on the Salisbury and Yeovil branch of the London and South Western railway, 12 west from Salisbury and 9 north-east from Shaftesbury, in the Southern division of the county, Tisbury petty sessional division and union, Dunworth hundred, Shaftesbury county court district, rural deanery of Chalke (Tisbury portion), archdeaconry of Sarum and diocese of Salisbury. The church of St. Margaret is an ancient structure, in the Early English style, consisting of chancel, nave of four bays, transepts, north aisle, south porch, and a noble tower springing from the intersection, with a spire and containing a clock and 6 bells, two having been added in 1877: an ancient Norman doorway forms the entrance to the aisle: beneath a pointed arch in the south wall of the chancel and in the transept are piscinæ: the east window and several others are stained: the church was restored in 1856, at a cost of £1,700. In the churchyard is a modern lychgate. The register dates from the year 1653. The living is a rectory, net yearly value about £300, including 24 acres of glebe, with residence, in the gift of the Earl of Pembroke, and held since 1894 by the Rev. Griffith Williams, of Jesus College, Oxford. The Reading and Recreation Room was erected in 1910 by Hugh Morrison esq. Most of the land is the property of the Earl of Pembroke and Montgomery P.C., G.C.V.O. who is lord of the manor. In this parish are great quarries of siliceous limestone,

Coleman Edward, farmer, Greenmans farm
Coleman Jas. Miles (exors. of), frmr
Dean Hugh, farmer
Dunford Geoffrey, millwright
Dyke Thomas, baker
Earlstoake Estate Office (G. S. A. Watson-Taylor esq. D.L., J.P.) (Ward Soames, agent)
Gilbert Edward, market gardener

Beaven William, grocer
Cooper Sydney H. beer retailer
Nosworthy John, jun. farmr. Manor fm
Smith Thomas, builder

Post Office.—Herbert John Batchelor, sub-postmaster. Letters through Littleton Panell, Wilts, arrive at 6.50 a.m. & 4.45 p.m.; dispatched at 8.35 a.m. & 7 p.m., Littleton Panell is the nearest money order & telegraph office

Elementary School (mixed), built in 1844 & subsequently enlarged, for 100 children; average attendance, 66; Miss Amy Stafford, mistress

Carriers to Devizes—David Wheeler, thurs. from Edington & Isaac Whiting, thurs. from the village

Lancaster William, bell manufacturer for sheep & cattle
Price Edward, farmer, Manor farm
Rogers Edward, cheese ma. & farmer
Self Edward, market gardener
Self Mrs. millwright
Stafford William Knowles, Bell inn
Turner Albert, farmer
Whiting Ann (Mrs.), farmer
Whiting Isaac, farmer & carrier

Melksham, and held since 1868 by the Rev. William Pawley Nichols M.A. of Worcester College, Oxford. Charles Awdry esq. of Shaw Hill, is lord of the manor and owner of the whole of the land in this parish, with the exception of the glebe. The soil is a brown sand; subsoil, green sand. The chief crops are wheat, barley, potatoes and turnips. The area is 1,024 acres; rateable value, £1,065; the population in 1901 was 181.

Parish Clerk, William Beaven.

Letters through Devizes arrive at 6.30 a.m. & 4.30 p.m. Wall Box, cleared at 8.50 a.m. & 7.15 p.m. week days; Sundays, 9.50 a.m. The nearest money order office is at Littleton Panell & telegraph office at Market Lavington, 1½ miles distant

Elementary School (mixed), built in 1840, for 55 children; average attendance, 29; Miss Howes, mistress

Topp James, farmer
Turner Bros. brick, tile & pipe manfrs
Whiting Ann (Mrs.), miller (water)

Rev. John Frederic Homan, who is also rector of Pertwood. Hugh Morrison esq. of Little Ridge, Chilmark, who is lord of the manor, the Rt. Hon. George Wyndham, of Clouds House, East Knoyle, and Lady Octavia Shaw-Stewart, of Fonthill Abbey, are the principal landowners. The soil is chalky; subsoil, chalk and flint. The area is 1,041 acres, mostly arable land; rateable value, £776; the population in 1911 was 42.

Letters through Salisbury via Hindon, which is the nearest money order & telegraph office, arrive at 7.30 a.m. & 5 p.m

Wall Letter Box cleared 8 a.m. & 5.20 p.m.; Sunday, 8 a.m

The children of the parish attend the school at Hindon
Carrier.—Frederick White, to Salisbury, Tues. & Sat. returning same days

Arnold Frank Edwin, frmr. Manor fm
Garland Charles, farmer
White Frederick, farmer & carrier

which have been worked for many centuries, and have yielded the stone used in erecting most of the churches and other buildings in the southern parts of Wilts, as also in the parts of Dorsetshire bordering on this locality; the walls, buttresses, and other substantial parts of Salisbury cathedral, and the new spire of Chichester cathedral, are constructed of Chilmark stone. The soil is light and chalky; subsoil, chalk and flint and stone. The chief crops are barley, wheat and turnips. The area is 3,154 acres; rateable value, £1,785; the population in 1911 was 409, including Ridge.

RIDGE is a tithing, 1½ miles south-west. Here is a small Congregational chapel. By Local Government Board Order, dated March 25, 1885, a detached part of this parish known as Upper Chilmark Mill was amalgamated with East Tisbury.

Verger and Sexton, Francis Harding.

Post Office.—Sam Pain, sub-postmaster. Letters arrive from Salisbury at 5.30 a.m. & 2.55 p.m.; dispatched at 11.30 a.m. & 7 p.m. Teffont, 2 miles distant, is the nearest telegraph & money order office

Elementary School (mixed), with class-rooms & master's residence, erected in 1861, at a cost of £1,000, & enlarged in 1895, at a further cost of £200, for 115 children; average attendance, 80; Edmund Arthur Seamark, master

Carrier to Salisbury.—Sidney Street, Tues. & Sat. returning same day

PRIVATE RESIDENTS.

Bennett Edward John, Manor farm
Edmonds George, South view
Flower James J.P. The Ridge
Lewis George M. Chilmark house
Morrison Hugh J.P. & Lady Mary,
Little Ridge (letters through Tisbury)
Williams Rev. Griffith (rector)

COMMERCIAL.

Baker William, farmer, Ridge

Bennett Edwd. Jn. farmer, Manor farm
Bowles Levi, quarry owner & stone merchant; estimates given & all sizes of the famous Chilmark stone supplied
Chilmark Reading & Recreation Room (F. Lidford, hon. sec)
Chilmark Stone Quarry (Levi Bowles, proprietor)
Coombs Brian, blacksmith

Flower James J.P. farmer, Ridge
Gething T. T. & Co. quarry owners
Hannam William, farmer, Ridge farm
Harding Francis, carpenter
Harris George, farmer, Ridge
Jukes Elizabeth (Miss), shopkeeper
Jukes Harry W. Black Dog P.H.
Pain Sam, grocer, Post office
Street Sidney, carrier & beer retlr
Viney Reginald Tom, farmer

CHILTON FOLIAT is a parish, delightfully situated in a vale watered by the river Kennet, 2 miles north-west from Hungerford station on the Newbury and Bath section of the Great Western railway, and 9 east from Marlborough, in the eastern division of the county, partly in the hundred of Kinwardstone and partly in the hundred of Kintbury Eagle, Berks, petty sessional division of Marlborough and Ramsbury, Hungerford union and county court district, rural deanery of Marlborough (Marlborough portion), archdeaconry of Wilts and diocese of Salisbury. The church of St. Mary is a building of stone, in the Early English style, consisting of chancel, nave of four bays, aisles, and an embattled western tower with pinnacles, containing a clock and 5 bells: in the chancel are several monuments of the Popham family, and several of the windows are stained: there is also a recumbent effigy in armour: the church affords 400 sittings. The register dates from the year 1530. The living is a rectory, average net yearly value £380, including 50 acres of glebe and residence, in the gift of Hugh F. A. Leyborne-Popham esq. and held since 1907 by the Rev. Arthur Morden Harbord B.A. of Selwyn College, Cambridge. There is a Wesleyan chapel. Hawkins's charity is of £5 8s. 8d. yearly. Hugh

F. A. Leyborne-Popham esq. of Pensford, Somerset, who is lord of the manor, and Hon. John H. Ward C.V.O. of Chilton, Hungerford, Berks, are chief landowners. The soil is gravel; subsoil, chalk. The chief crops are wheat, barley, oats and turnips. The area is 2,177 acres of land and 25 of water; rateable value, £1,791; the population in 1901 was 409.

East and West Soley are hamlets.

In pursuance of the "Local Government Act, 1894" (56 & 57 Vict. ch. 73), the part of this parish in Berkshire had been transferred to Hungerford, in that county.

Parish Clerk, Francis New.

Post, M. O. & T. Office.—George New, sub-postmaster. Letters arrive from Hungerford; delivered at 7 a.m. & 2 p.m.; dispatched at 12.40 & 7.20 p.m.; sundays, 5.45 p.m.

Elementary School, built in 1847, with residence for master & mistress, for 250 children; average attendance, 75; it was endowed by Miss Smith with a sum of £21; Alfred G. Lovatt, master; Mrs. Emily Lovatt, mistress

Canning Miss, Bridge house
Hammond Mrs. Chilton house
Hammond Col. William, Chilton ho
Harbord Rev. Arthur Morden B.A. (rector)
Lewis Mrs. Vine cottage
Scott Mrs

COMMERCIAL.

Baverstock Harry, farmer, Chilton farm

Briant Priscilla (Mrs.), Wheatsheaf P.H.
Brown Frank, dairyman
Bungey & Chamberlain, millers (water)
Dobson Austin, blacksmith
Hawkins Montague, farmer, Park farm
Hollister Jane (Miss), shopkeeper
Long Charles W. farmer, East Soley
New Francis & Son, builders, contractors & undertakers

New Francis, clerk to the Parish Council & assistant overseer, & sub-agent to the Littlecote estate
New George, shopkeeper, Post office
Pearce Joseph, farmer, West Soley
White Geo. Mansell, Stag's Head P.H.
Wiggins James, boot & shoe maker

CHIPPENHAM

CHIPPENHAM is a municipal borough, market and union town and head of a county court district, and junction station on the Great Western railway, from which the branches to Calne and Weymouth start, and on the river Avon, and connected by a short branch with the Wilts and Berks canal, 93½ miles from London, 13 north-east from Bath, 33 north-west from Salisbury, 10 north-west from Devizes, 10 south from Malmesbury, 7 north from Melksham and 6 north-west from Calne: it is in the North Western division of the county, hundred of Chippenham, in the rural deanery of Chippenham, archdeaconry of North Wilts and diocese of Bristol.

Chippenham was a borough by prescription, and first returned members to Parliament in the reign of Edward I.: the return was afterwards intermittent, until the reign of Edward III. from which date it regularly returned two members to Parliament, but under the "Representation of the People Act, 1867," the number was reduced to one only, and by the "Redistribution of Seats Act, 1885," the representation was merged in that of the north-western division of the county. The town was incorporated in 1553-4 by charter of Queen Mary; further charters were granted by Queen Elizabeth in 1560, James I. in 1607 and by King James II. in 1685; under the "Municipal Corporations Act, 1882," the government is vested in a mayor, four aldermen and twelve councillors. The borough comprises the parishes of Chippenham Within and Langley Burrell Within. The borough is lighted with gas from works, the property of a company, and supplied with water by the Corporation.

The parish church of St. Andrew is an ancient structure, in the Norman, Early Decorated and Perpendicular styles, consisting of chancel, nave of five bays, aisles, three chapels, west and south porches, and a western tower, with spire, containing 8 bells and an illuminated clock with chimes: the lower part of the tower is Early English, and the upper stage was rebuilt about 1700 in a debased Perpendicular style: the Hungerford or Lady chapel contains various memorials of that family, and has been restored, at a cost of £400, so as to serve for the week day services; another of the chapels, dedicated to St. Catherine, is now used as a baptistery: in the south aisle is a monument to Sir Gilbert Prynne

(1627) and his family: the church was enlarged and restored in 1878 at a cost of £6,759, and in 1907 a vestry was added at a cost of £1,300: there are 1,200 sittings. The register dates from the year 1578. The living is a discharged vicarage, with the rectory of Tytherton Lucas annexed, joint net yearly value £331, including 31 acres of glebe, with residence, in the gift of the Dean and Chapter of Christ Church, Oxford, and held since 1905 by the Rev. Maxwell Homfray Smith M.A. of St. Peter's College, Cambridge, who is also rector of Hardenhuish, hon. canon of Bristol, and chaplain of Chippenham union.

St. Paul's is a separate ecclesiastical parish, formed in 1855 out of the parishes of Chippenham, Hardenhuish, Kington St. Michael and Langley Burrell. The church of St. Paul, situated near the railway station, and erected in 1855, is a building of stone, in the Gothic style of the 14th century, and consists of chancel, clerestoried nave of six bays, aisles, and a western tower with spire 176 feet high and containing clock, with chimes, and 8 bells: several of the windows are stained: there are sittings for 800 people. The register dates from the year 1855. The living is a rectory, net yearly value £200, with residence, in the gift of the Bishop of Bristol, and held since 1901 by the Rev. David Buxton Barclay M.A. of Trinity College, Cambridge.

The Catholic church, dedicated to St. Mary, and erected in 1855, has 70 sittings. The Baptist chapel in High street seats about 300 persons; that in the New road, erected in 1856, has 283 sittings. The Congregational chapel, Emery lane, founded in 1750, was renovated in 1889, at a cost of £300, and affords 500 sittings. The Primitive Methodist chapel, in the Causeway, now used as a Sunday school, was erected in 1834; a new chapel has been erected in front of the old one, and has 450 sittings, and there is another in Sheldon road, erected in 1901, and affording 250 sittings. The Wesleyan chapel, Monkton hill, erected in 1909, will seat 550.

The Municipal Borough and Rural District Isolation Hospital was erected in 1899 at a cost of £1,372, and has 32 beds.

The Cemetery, on the London road, is about 3½ acres in extent, and was formed in 1855, at a cost of £2,500,

including two mortuary chapels; it is under the control of a joint Burial Board Committee of 9 members. A further area of 1½ acres has been purchased for the extension of the Cemetery. The old Cemetery, in Wood lane, belongs to a company, and is principally used by Nonconformists.

The Town Hall, Market, Exchange-room and buildings, in the High street, were erected at a cost of about £12,000, at the sole expense of the late Joseph Neeld esq. of Grittleton, for many years member for the borough of Chippenham, and include a hall 50 feet by 33 feet and 19 feet in height, with spacious ante-rooms; the hall will hold 350 persons. The Neeld Public Hall is leased by the Town Council from Sir Audley Dallas Neeld bart. and adjoins the Town Hall, in the Market yard; the hall will seat 800 persons, and has a stage 25 feet by 40 feet.

The market is now held on the second Friday in every month for cheese and cattle, the last Friday for cattle and the first Monday for fat stock. Corn market every Friday. There is an annual cattle show held the last week in November. In the Market place is a fountain, erected by public subscription, at a cost of £260.

The local manufactures include Anglo-Swiss condensed milk, broadcloth and churns. Cheese-making is also carried on by the Chippenham Cheese Factory Limited, and bacon curing by the Wiltshire Bacon Curing Co. Limited. The railway-signal engineering works of Messrs. Saxby and Farmer Limited are near the railway station, and there are gun and cartridge works, a tannery, and wagon works.

The Temperance Hall, in Foghamshire, erected in 1863, at a cost of £1,384, is a building of stone, comprising a lecture hall to hold 500 persons, workmen's reading and coffee rooms, refreshment room, and a residence for the hall keeper.

The Institute, erected in 1880, at a cost of £870, on land given by the late Sir John Neeld bart. is a building of stone, containing three rooms each 50 feet by 30 feet, library and recreation room. The building is used by the Chippenham Literary and Scientific Institution, and rented from the Corporation, who are the trustees of the building.

The Chippenham and District Constitutional Club, in Foghamshire, was built in 1909 at a cost of £4,000, and contains billiard, reading, smoking, concert and games rooms, skittle alleys, rifle range, baths &c

The West End Working Men's Club and Institute, in Audley road, was erected in 1910, and comprises billiard, bagatelle, reading and card rooms, skittle alleys and a rifle range. There is a Cottage Hospital, established in 1899, with 12 beds and 3 cots.

Chippenham Church Lands comprise 3 shops, 2 stables, 7 acres of land and £724 Consols; the properties were given by various donors extending back to the 14th century, and the proceeds are devoted to the upkeep and maintenance of the parish church.

Charities:—Robert Gale, in 1628, gave £20 yearly; to be paid out of the Claypool and Brassington estates, in the counties of Lincoln and Derby, for distribution among the poor of this parish, 20s. to the vicar for preaching a sermon on the day of the distribution, and 20s. for those who distribute the aforesaid £20, "to drink withall;" Elizabeth Hawkins, in 1638, left the interest on £10 to be paid on Candlemas day (Feb. 2) to six poor freemen's widows; Henry Smith, in 1642, gave an estate at Longney, Gloucester, the yearly rental of which amounted to about £500, to be divided amongst 23 parishes: the proportion received by Chippenham (about £20) is distributed in greatcoats; Gabriel Goldney, in 1681, gave £6 yearly to purchase coats for six honest labouring men; John Wicks, in 1689, gave land at Pipsmore, the yearly rental of which is now £10, to purchase linen garments for poor men and women; Rev. R. Cock, in 1719, gave land, the yearly rental of which is £10, to educate girls "in the principles of the Church of England;" Sir Francis Popham, in 1735, gave land in Christian Malford parish, the yearly rental of which is £30, for poor freemen; William Colborne, in 1769, gave £1,100 in 3 per cent. Consols, for maintaining poor freemen or their widows living in free houses; Robert Sadler, in 1838, gave £85 13s. 4d. in 3 per cent. Consols, to purchase "Duffell cloaks" for elderly women, to be given on his birthday, 17 October; Miss Ann Bradbury, in 1838, gave £100, interest to purchase blankets; Rebecca Church,

in 1842, gave £304 3 per cent. Consols, to purchase "Duffell cloaks" marked "R. Scott" for poor elderly women; William Gundry, in 1851, gave £449 11s. 5d. in Consols, for coals or clothing, to be distributed yearly on his birthday, Feb. 14. By a scheme of the Charity Commissioners, sanctioned by the Court of Chancery, Thomas Ray's charity of £15 per annum, left in 1615, and the Scott, Bridges and Woodroffe charities, left respectively in 1661, 1764 and 1664, for educational purposes, are now merged into one fund, and the income is applied to the education of 6 boys. The educational charities and part of the Colborne trust are now applied to the endowment of foundations at the Chippenham District County School. By an order of the Charity Commissioners, six houses, left by Charles Bailey esq. were sold and the income of the proceeds is divided amongst a certain number of widows and orphans of medical men. In 1886 Mrs. Utterson built 4 almshouses and one for a caretaker at Lowden and endowed the same for four poor females, to be nominated by the vicar for the time being. In 1882 Mrs. Mary Stapleton Bretherton left £3,000 to be invested for the maintenance, at Chippenham, of a Catholic priest.

A causeway, 4½ miles in length, from Chippenham Cliff to Wickhill, Bremhill (extending through the parishes of Langley Burrell, Kellaways and Tytherton), was constructed in the year 1474 by Maud Heath, who gave to certain trustees some houses and land in and near Chippenham to keep the same in repair: she is said by common report to have been a market woman who, having long felt the inconvenience of a swampy walk, devoted the savings of her life to the purpose of providing a good footing for her successors in all time to come: the trustees have extended and renewed the causeway from their surplus funds, and some years since erected an iron bridge across the Avon at Kellaways, where a raised path, upon 64 arches, exists for the convenience of travellers, enabling them in times of flood, which are frequent in this neighbourhood, to pass the stream in safety: the causeway is marked with upright inscribed stones at intervals, and a monument to the donor has been erected at Wickhill.

Æthelwitha, sister of Alfred the Great, who had residence in Chippenham, was married here to the King of Mercia, between A.D. 870 and A.D. 880.

Lodowick Muggleton, founder of a sect of religious enthusiasts called "Muggletonians," was a native of this parish, where he was born in 1607. John Scott D.D. a celebrated divine, canon of Windsor and rector of St Giles-in-the-Fields, was born here in October, 1638.

The parish contains several manors, of which the following are lords:—Miss Mary Carrick-Moore, of 11 Eaton square, London, is lady of the manor of Monkton; Lieut.-Col. Sir Audley Dallas Neeld bart. C.B., M.V.O. of Grittleton, lord of the manors of Fowlswick and Allington, and the hundred manor of Chippenham, comprising certain Market tolls; and Sir Gabriel Prior Goldney bart. C.B., C.V.O. of Derriads, is lord of the manors of Chippenham, Lowden, Rowden and Sheldon.

The lords of the manors are the principal landowners. Under the provisions of Section 1, Sub-section 3, of the "Local Government Act, 1894" (56 and 57 Vict. ch 73) the old parish of Chippenham has been divided into two civil parishes, named, respectively, Within and Without the former comprising that part of Chippenham old parish in the urban area, and the remainder in the rural.

The area of Chippenham Within is 226 acres; rateable value, £14,414. The population in 1901 was 3,675 including the officers and inmates in the workhouse, and of the ecclesiastical parish, 5,213. The population of St Paul's ecclesiastical parish in 1901 was 1,901.

The area of Chippenham Without is 5,906 acres rateable value, £14,428; the population in 1901 was 1,948.

Allington is a hamlet, now forming part of the parish of St. Paul, 2 miles north-west from Chippenham; St Paul's is a chapel of ease.

Stanley and Studley are tithings, and are given in the ecclesiastical parish of Derryhill, which extends over a portion of the civil parish of Chippenham.

By Local Government Board Order 16,526, dated March 24, 1884, part of Langley Burrell was transferred to Chippenham, and part of Chippenham annexed to Langley Burrell, and by Order 16,529, of the same date, the tithing of Nethermoor was added from Chippenham to Pewsham. Sacristan and Deputy Parish Clerk of St. Andrew, Thomas Hand; St. Paul's, Thomas Selman,

OFFICIAL ESTABLISHMENTS, LOCAL INSTITUTIONS &c.

Post, M. O., T. & Telephonic Express Delivery Office.

—William J. Holmes, postmaster

Hours of Attendance.—For sale of stamps, postal orders, registration of letters &c. week days, 7 a.m. to 9

p.m.; sundays, for sale of stamps & registration of letters, 8.30 to 10 a.m. For money order & savings bank business, week days, 8 a.m. to 8 p.m.; annuities & insurance, issue of licences & sale of inland revenue

stamps, 8 a.m. to 8 p.m.; for telegraph & telephone business, week days, 8 a.m. to 9 p.m.; sundays, 8.30 to 10 a.m.

There is a telegraph office at the Railway station, for dispatch only, open on week days from 7.30 a.m. to 9.30 p.m.

Mails dispatched, week days only, 7, 8.15, 9.35, 10.50 & 11.30 a.m. & 12.15, 1.30, 1.55, 2.40, 4.30, 6.50, 8, 9, 10 & 11.45 p.m. & 12 midnight; sundays, 9.55 p.m.; delivered at 7 & 9 a.m. & 12.45 & 6.15 p.m.; on sundays the first delivery only is made

Town Sub-Post & M. O. Office, New road.—Sarah Cuzner, sub-postmistress. Letters dispatched at 8.15 & 9.15 a.m. & 12.25, 1.55, 2.30, 4.10, 6.30, 8 & 9.40 p.m.; sundays, 9.40 p.m.

Town Sub-Post & M. O. Office, Sheldon road.—Louisa Till, sub-postmistress. Letters dispatched at 8.15, 8.55 & 11.35 a.m. & 2.5, 3.50, 6.10, 7.45 & 9.25 p.m.; sundays, 9.25 p.m.

CORPORATION.

1910-11.

Mayor, Councillor William Small.

Aldermen.

Retire Nov. 1913.

Edgar Neale J.P.
C. R. Stevens

Retire Nov. 1916.

Edmund Mainley Awdry
John Coles Coles J.P.

Councillors.

Retire Nov. 1911.

E. Bowker
William SmallHenry J. Titcombe
A. J. Townsend

Retire Nov. 1912.

William H. Brinkworth
William CroftLionel Hasler Marshall
Alfred B. Turpin

Retire Nov. 1913.

James Beaven
James R. Briscoe B.A.Walter J. Hiscock
A. M. Stevens

The corporation quarterly meetings are held at the Town Council chamber every second tuesday in the months of February, May & August & November 9

Auditors, Francis William Belcher & George S. Gillett

Officers of the Corporation.

Town Clerk, Francis Henry Phillips, Market place
Treasurer, Fred A. Hake, 30 High street
Medical Officer of Health, William Thomas Briscoe, sen. B.A., M.D., M.Ch. Market place
Surveyor & Sanitary Inspector, Albert Edward Adams M.I.C.E.; office, 5 High street
Collector of Urban Rates, John Perkins, Causeway

COUNTY MAGISTRATES FOR CHIPPENHAM PETTY SESSIONAL DIVISION.

Clutterbuck Edmund Henry esq. B.A. Hardenhuish park, Chippenham
Clutterbuck Hugh Frank esq. Dicketts, Corsham
Coleman Major Walter Thomlinson, Langley Fitzurse, Chippenham
Coles John Coles esq. Market place, Chippenham
Cotes Major Arthur, Rowden house, Chippenham
Cowley Earl, Draycot house, Chippenham
Fuller George Pargiter esq. Neston park, Corsham
Gladstone John Evelyn esq. D.L. Bowden park, Chippenham
Goldney Frederick Hastings esq. Beechfield, Corsham
Goldney Sir Gabriel Prior bart. C.B., C.V.O. Derriads, Chippenham
Goldney The Hon. Sir John Tankerville, Monks park, Corsham
Helme Col. Sir George Coope K.C.B., C.M.G. Rowden Down house, Chippenham
Islington Lord P.C., K.C.M.G., D.S.O. Hartham park, Corsham
Lysley Wm. Lowther esq. Notton, Lacock, Chippenham
Methuen Field-Marshal Lord G.C.B., G.C.V.O., C.M.G. Corsham court, Corsham
Morley Charles esq. Shockerwick house, Bath
Neale Edgar esq. High street, Chippenham
Neeld Lieut.-Col. Sir Audley Dallas bart. C.B., M.V.O. Grittleton house, Chippenham
Northey George Edward esq. Cheney court, Box
Palmer George Llewellyn esq. Lackham, Lacock, Chippenham
Philip W. Littlejohn esq. Sherbrooke, Box
Prodgers Herbert esq. Kington house, Chippenham
Booke Alexander Beaumont esq. The Ivy, Chippenham
Talbot Charles Henry esq. Lacock abbey, Chippenham
Walmesley John esq. Lucknam, Colerne, Chippenham

Ex-officio, the Mayor of Chippenham & the Chairman of the Rural District Council.

Clerk to the Magistrates, George Alfred Huelin White, High street

Petty Sessions are held at the Town Hall, Chippenham, on the 1st thursday in the month, & at the Methuen hall, Corsham, on the 3rd thursday in the month, at 11.30 a.m. The following places are included in the petty sessional division:—Alderton, Allington, Avon, Biddestone, Box, Castle Combe, Chippenham, Christian Malford, Colerne, Corsham, Ditteridge, Draycot Cerne, Grittleton, Hardenhuish, Kington St. Michael, Lacock, Langley Fitzurse or Kington Langley, West Kington, Langley Burrell, Leigh Delamere, Littleton Drew or Littleton St. Andrew, Nettleton, Pewsham, Seagry, Slaughterford, Stanley, Stanton St. Quinton, Sutton Benger, Tytherton Kelways (Kellaways or Calloes), Tytherton Lucas, North Wraxhall & Yatton Keynell

BOROUGH MAGISTRATES.

The Mayor & Ex-Mayor.

Clerk to the Borough Magistrates, George Alfred Huelin White, High street

Magistrates meet at the Town hall when required

CHIPPENHAM RURAL DISTRICT COUNCIL.

Meets at the Workhouse every month on mon. at 10.30 a.m. Clerk, Edmund Mainley Awdry, St. Mary st. Chippenham

Treasurer, Fred A. Hake, 30 High street
Medical Officer of Health, William Thomas Briscoe B.A., M.D. Market place

Surveyor, Arthur Henry Lapham, Pickwick, Corsham
Inspector of Nuisances, Edmund Balchin, Lowden aven. Chippenham Without

CHIPPENHAM JOINT ISOLATION HOSPITAL COMMITTEE.

The Committee, consisting of 14 members, was formed in 1897.

Meetings are held monthly on monday at 10 a.m. at the Union Workhouse.

Chairman, Councillor J. Beaven, St. Paul street

Clerk, Edmund Mainley Awdry, St. Mary street

Treasurer, Fred A. Hake, 30 High street

PUBLIC ESTABLISHMENTS.

Cemetery (New), London road, Francis Henry Phillips, clerk to the burial board committee

Cemetery (Old), Wood lane (William George Salway, sec. 23 River street)

County Court, His Honor A. Gwynne-James, judge; Charles Henry King, Baldwin street, Bristol, official receiver; Francis Henry Phillips, registrar & high bailiff, Market place. The County Court is held at the Court house, Market place, every month, on days fixed by the judge; the district comprises the following places:—Allington, Avon, Biddestone, Burton, Bowden Hill, Chippenham, Castle Combe, Christian Malford, Corsham, Corshamside, Derryhill, Ditteridge, Draycot Cerne, Ford, Foxham, Gastard, Grittleton, Gibb, Giddea Hall, Hardenhuish, Kington Langley, Kington St. Michael, Lacock, Langley Burrell, Leigh Delamere, Littleton Drew, Lowden, Nettleton, Nethermore, North Wraxhall, Notton, Pewsham, Sandylane, Seagry, Sevington, Slaughterford, Stanton St. Quinton, Stanley, Sutton Benger, Tytherton Lucas, Tytherton Kelways, Upper Wraxhall, West Kington, West Yatton, Yatton Keynell

For Bankruptcy purposes this Court is included in that of Bath, Charles Henry King, Baldwin street, Bristol, official receiver

Certified Bailiff under the "Law of Distress Amendment Act," Thomas Hand, 26 Market pl. Chippenham
Chippenham Municipal Borough & Rural District Isolation Hospital (W. T. Briscoe M.D. medical supt.; Nurse M. Warren, matron)

Cottage Hospital (W. T. Briscoe B.A., M.D., M.Ch., M. S. Wilson B.A. Camb., M.R.C.S. Eng., J. R. Briscoe B.A., M.B., B.C. Camb., M.R.C.S. Eng., L.R.C.P. Lond., William Hassard B.A., M.D., B.Ch., B.A.O. Dub. & W. T. Briscoe, jun. B.A. Camb., M.R.C.S. Eng., L.R.C.P. Lond. hon. medical officers; Henry George Terry M.R.C.S. Eng., F.R.C.S. Edin., L.S.A. & Frederick Lacey F.R.C.S. Eng., L.R.C.P. Lond. hon. consulting surgeons; William Alfred Helyar, hon. dental surgeon; E. M. Awdry, hon. sec.; L. H. Marshall, hon. treas.; F. A. Hake, hon. auditor; Miss E. Stevens, matron)

County Police Station, New road, Henry W. Moore, supt.; Philip C. Winchcombe, inspector & 5 constables

Customs & Excise & Inland Revenue Offices, 5 High street, Clifford H. Pye, officer of customs & excise; Ernest H. Bruce, surveyor of taxes
 Fire Brigade, Market place, A. E. Adams, supt.; H. G. Phipps, chief officer, & 14 men
 Public Weighbridges, Duke inn, 37 Market place & F. C. Mortimore, Railway station.
 Temperance Hall, Foghamshire, Charles Aylmore, hon. sec
 Town Hall, Market, High street, William Hemming, caretaker
 Neeld Public Hall, Market, High street, William Hemming, caretaker

TERRITORIAL FORCE.

D Co. 4th Battalion The Duke of Edinburgh's (Wiltshire Regiment), Capt. H. Ashley Phillips, commanding; Col.-Sergt. Benjamin Brown, instructor, Bath rd

YEOMANRY.

Headquarters, Market yard.

Royal Wiltshire (Prince of Wales's Own Royal Regiment), Lieut.-Col. George Ll. Palmer T.D. commanding; Major Ulric Thynne D.S.O. acting second in command; Capt. Blythe Ritchie (15th Hussars), adjutant; Hon. Lieut. A. Lawrence, quartermaster; Surgeon-Major O. C. Maurice, medical officer; Vet.-Lieut. E. E. Seldon M.R.C.V.S.Lond. veterinary officer; Rev. W. L. Waugh M.A. hon. chaplain

C Squadron, Capt. W. F. Fuller, commanding; Squad.-Sergt.-Major A. S. Witts, drill instructor

CHIPPENHAM UNION.

Board day, every alternate monday, at the Union Workhouse at 10.30 a.m.

The Union comprises the following places:—Biddestone, Box, Castle Combe, Chippenham Within, Chippenham Without, Christian Malford, Colerne, Corsham, Draycot Cerne, Grittleton, Hardenhuish, Kelways (Kelaways or Calloes), Kington St. Michael, West Kington, Lacock, Langley Fitzurse or Kington Langley, Langley Burrell Within, Langley Burrell Without, Leigh Delamere, Littleton Drew or Littleton St. Andrew, Nettleton, Pewsham, Seagry, Slaughterford, Stanton St. Quinton, Sutton Benger, North Wraxhall & Yatton Keynell. The population of the union in 1911 was 23,576; area, 58,966 acres; rateable value, Lady Day, 1911, £138,478

Clerk to the Guardians & Assessment Committee, Edmund Mainley Awdry, St. Mary street
 Treasurer, Fred A. Hake, High street

Believing Officers, 1st district, Stephen Egbert Emery, Audley road, Chippenham Without; 2nd district, William J. W. Gale, Castle Combe; 3rd district, Edward Norton, Hastings road, Corsham

Vaccination Officer, James Jeffery, Aysford cots. Corsham
 Medical Officers, Box & Colerne district, James Pirie Martin M.R.C.S.Eng., L.R.C.P.Lond. Box; Castle Combe district, Walter A. Higgs M.R.C.S.Eng., L.R.C.P.Lond. Castle Combe; Chippenham district, Mervyn S. Wilson M.R.C.S. 22 St. Mary's street, Chippenham; Corsham district, James Ellis Crisp M.R.C.S.Eng. Corsham; Lacock district, S. H. Stanley Taylor B.A., M.B. Lacock; Pewsham district, William Thomas Briscoe, sen. B.A., M.D. 11 Market place, Chippenham; Sutton Benger district, Charles John Barnes L.S.A. Sutton Benger

Public Vaccinators, Chippenham district, W. T. Briscoe, sen. B.A., M.D. Market place, Chippenham; Corsham & Box districts, Arthur George Wood M.R.C.S.Eng., L.R.C.P.Edin. Corsham; other districts same as Medical Officers

The Workhouse, Rowden hill, is a building of stone, erected in 1858, at a cost of £13,100. & will hold 401 inmates; Rev. Canon Maxwell Homfray Smith M.A. chaplain; William Thomas Briscoe, sen. M.D. medical officer; William Alfred Helyar L.D.S. dental surgeon; Arthur S. Fussell, master; Mrs. Frances Fussell, matron

Superintendent Registrar, Edmund Mainley Awdry, High street

Registrars of Births & Deaths, Castle Combe sub-district, William J. W. Gale, Castle Combe; deputy, Miss M. M. Gale, Castle Combe; Chippenham sub-district, Stephen Egbert Emery, Audley road, Chippenham Without; deputy, Norman Dyer, Chippenham; Christian Malford sub-district, Charles John Barnes L.S.A. Sutton Benger; deputy, John Buy, Sutton Benger; Corsham sub-district, A. G. Wood, Corsham; deputy, Lewin Spackman, Corsham

Registrar of Marriages, Robert Baily, The Bungalow, Pickwick, Corsham

PUBLIC OFFICERS.

Clerk to Burial Board & Vestry & Parish Council of Chippenham Without, Francis Henry Phillips, 9 Market pl
 Clerk to Commissioners of Assessed Taxes, George Alfred Huelin White, High street
 Customs & Excise Officer, Clifford H. Pye, 5 High street

PLACES OF WORSHIP, with times of Services.

The Parish Church (St. Andrew's), Rev. Canon Maxwell Homfray Smith M.A. vicar; Rev. Walter Guthrie Bower M.A. Rev. Frederick Henry Joseph Newton B.A. & Rev. Cyril Meed Turnell M.A. curates; 11 a.m. & 2.30, 3.30 & 6.30 p.m.; daily, 10 a.m. & 7 p.m.; holy communion, each sunday at 8 a.m. & 1st & 3rd sundays, mid-day & on thursdays & holy days
 St. Peter's, Lowden (Chippenham Without), Chapel of Ease to the Parish Church; 11 a.m. & 2.30 & 6.30 p.m.; holy communion, 2nd & 4th sundays at mid-day, other sundays 8 a.m
 St. Paul's Church, Rev. David Buxton Barclay M.A. rector; 11 a.m. & 6.30 p.m.; weds. 7 p.m.; holy communion, each sunday 8 a.m. & 1st & 3rd sundays, mid-day & on holy days
 St. Paul's Chapel, Allington (Chippenham Without), Rev. David Buxton Barclay M.A. rector; services are held at 6.30 p.m. sundays
 St. Mary's Catholic, St. Mary's place, Rev. James A. Martin, priest; sun. holy communion 8 a.m.; mass 10.30 a.m. & service 6.30 p.m.; mass, holy & week days, 7.45 a.m
 Particular Baptist, High street, 10.30 a.m. & 3 & 6 p.m
 Baptist, Station hill, Rev. William H. Gorham; 10.45 a.m. & 6.30 p.m.; wed. 7.30 p.m
 Christchurch Hall, New road, Rev. Henry Bagley Bardwell; 11 a.m. & 6.15 p.m.; mon. 7.30 p.m
 Congregational, Emery lane (vacant); 11 a.m. & 6.30 p.m.; thurs. 7.30 p.m
 Primitive Methodist, Causeway; 10.45 a.m. & 6 p.m.; mon. 7.15 p.m
 Primitive Methodist, Sheldon rd. Chippenham Without; 10.30 a.m. & 6 p.m.; thurs. 7.30 p.m
 Wesleyan, Monkton hill, Rev. William Thompson; 11 a.m. & 6.30 p.m.; tues. 7.15 p.m
 Plymouth Brethren Meeting House, Station hill; 10.30 a.m. & 6 p.m
 Salvation Army Barracks, Bath road; 7 & 11 a.m. & 3 & 6.30 p.m

Rev. Jonah G. Ferriday

SCHOOLS.

Chippenham & District Secondary Day School for Boys & Girls, Cocklebury road. E. Newall Tuck, head master; S. J. Darlow B.A., A. Allcott B.Sc. & S. J. Newnes B.A. assistant masters; Miss Mortimore B.A. Miss Morgan B.A. Miss Taffs & Miss Galloway, assistant mistresses; Tracy Tratman A.R.C.A. art master; H. Brooks, manual instructor; John Perkins, clerk to the governors
 St. Catherine's High School for Girls, St. Mary street, Miss Florence Crook, head mistress, Newnham college, Cambridge
 Elementary, Wood lane (mixed), built about 1860 & since enlarged, for 269 children; average attendance, 270; for 150 infants; average attendance, 132; Wm. George Bryant, master; Miss Sarah Williams, infants' mistress
 Elementary, Ivy lane (mixed) (Chippenham Without), built at a cost of £4,000 & opened in 1907, for 360 children; average attendance, 270; Frederick Henry Hinton, master
 St. Paul's Elementary, built in 1857, at a cost of £1,800. for 387 children; average attendance, 150 boys & 146 girls & 94 infants; Edward Thurston, master; Miss Birkbeck, mistress; Miss E. K. Olliver, infants' mistress
 Lowden Elementary, Sheldon road (Chippenham Without), built in 1896, for 280 children; average attendance, 139 boys & girls & 121 infants; George Dear master; Miss Mary E. Coombes, mistress

NEWSPAPERS.

North Wilts Guardian, 67a, Market place (Lewis & Son, proprietors)
 North Wilts Herald, 45 Marshfield road (published fri.; George Shorland, district representative)
 Western Daily Press & Bristol Observer, 44 Market place (Arthur Martin, agent)

Wiltshire Gazette, 5 Malmesbury road (published thurs. at Devizes; G. Simpson, proprietor; Peter Charles Barnes, district representative). **See advertisement**

Wiltshire Times & Trowbridge Advertiser, Market place (B. Lansdown & Sons, publishers; published Friday for Saturday)

Wilts Weekly News, 14 Malmesbury road (Bath Chronicle Limited, publishers; published Friday for Saturday) (Edward J. Scully, district representative)

Railway Station, John Phillips, station master; William Wells, goods manager

CARRIERS to:—

Badminton, Acton Turville, Burton, Littleton Drew, Castle Combe, Yatton Keynell—C. C. Martin's motor

service, starting from Station Hill garage, twice daily at 8.15 a.m. & 2.30 p.m.; returning from Badminton, 9.45 a.m. & 4.30 p.m. (except Sundays)

Bath—Harris, from Wood lane, wed. & sat. at 8.30 a.m. returning same day

Castle Combe—Pearce, fri. from Great Western hotel, & Daniels, fri. from 'Black Horse'

Calne—Ferris, from Market place, mon

Devizes—Harris, from Wood lane, thurs. 8.45 a.m.

Hullavington—Salter, from the 'Black Horse,' Tues. & Fri.

Sherston, Grittleton, Alderton, Luckington & Yatton.

Keynell—Andrews, from Great Western hotel, fri

Sutton & Co.'s Agent, R. F. Houlston, 12 High street

Motor Omnibuses, daily during summer, to Bath, by the Bath Electric Tramways Limited

CHIPPENHAM.

PRIVATE RESIDENTS.

Adams Albert Edward, Roslyn, Marshfield road

Awdry Justly W. The Paddocks

Aylmore Charles, Alston, Langley rd

Bale John, 10 Causeway

Bardwell Rev. Hy. Bagley, 55 New rd

Barrett Wm. Henry, 76 Marshfield rd

Beaven James, 26 St. Paul's street

Belcher Mrs. 19 New road

Bergstrom Theodore, 73 Marshfield rd

Blackford James Smyth, 23 High st

Boatswain Thomas, 44 New road

Bowker Edwin, 83 Marshfield road

Bradbury Thomas, 75 Marshfield rd

Brinkworth Miss, 24 St. Paul's street

Brinkworth George, 7 Marshfield road

Brinkworth John T. 33 New road

Brinkworth Wm. Hy. 6 Causeway

Briscoe James R., B.A. Camb. Achill, Marshfield road

Briscoe William Thomas, jun. B.A. Camb. 11 Market place

Brotherhood John, Oakleigh house, London road

Bruce Ernest H. 38 Marshfield road

Bryant Wm. George, 22 Marshfield rd

Bull William M. 77 Marshfield road

Butler Misses, 21 St. Paul's street

Carter Tyler Pleydell, The Clift, Langley road

Coles John Coles J.P. 25 Market place

Collen Daniel, jun. New road

Coward Fred, Bank ho. The Bridge

Croft Garnet, Ivy lodge, Ivy road

Crook Miss, 17 St. Mary street

Darley Richard, 53 St. Mary street

Deverell Miss M. S. 9 Marshfield rd

Dowling Mrs. 25 Langley road

Draper Mrs. 89 Marshfield road

Dyer Robert W. 36 New road

Eastment Joseph, 4 Marshfield road

Ennis William J. B. 20 High street

Falwasser Henry E. 22 Langley road

Freeth George H. 9 Causeway

Garne Mrs. I. J. 37 Marshfield road

Gillett George Sydney, Bewley house

Hake Fred A. 30 High street

Hardaman Thomas, 74 London road

Harris William Alex. 25 St. Paul's st

Hathaway George, jun. 4 Langley rd

Hathaway George, 32 New road

Havell Mrs. W. B. 86 Marshfield road

Hinton Frederick H. 45 New road

Hiscock Walter John, 1 Market place

Hobbs Mrs. E. F. 39 Marshfield road

Holland Francis, 30 New road

Holmes William, 74 Marshfield road

Honniball Thos. C. 88 Marshfield rd

Hulbert Frank, 2 New road

Humphries Albert, jun. 43 London rd

Humphries Albert, 78 London road

Humphries Francis, 42 London road

Jay Hy. Mason M.D. Aberd. St. Mary st

King Miss, 40 Marshfield road

Lane Joseph, 61 St. Mary street

Leavey George H. 43 Marshfield road

Lee James H. 82 Marshfield road

Legg George, 42 Marshfield road

Light William V. 13 New road

Lightfoot Wm. Hy. Ivy cot. Ivy lane

Marshall L. H. 62 St. Mary street

Martin Rev. Father James A. (Catholic), St. Mary's rectory, Station hill

Mills L. John Morley, 75 London road

Mortimore Frederick Cotton, 80 Marshfield road

Munday George, 78 Marshfield road

Neale Edgar J.P. High street

Neale Wm. Ellis, Malmesbury road

Neville Miss M. A. The Grove, St. Mary street

Parry Thos. Cogan, Yarford, Causeway

Pearce Henry, 28 Marshfield road

Phipps Henry George, 17 New road

Pinfield Henry Geo. 47 Marshfield rd

Pond George Ruscoe, 35 Marshfield rd

Pond Herbert J. 34 New road

Porter Edwin, 15 Marshfield road

Porter Fredk. H. 5 Marshfield road

Porter Mrs. R. 39 New road

Prewett Hy. Stephen, 23 Langley rd

Pye Clifford H. 46 Marshfield road

Pye William A. 12 Marshfield road

Beeve Charles, 24 Langley road

Roach Miss, 23 St. Paul's street

Rudman B. E. D. 23 New road

Scull Albert J. 10 Marshfield road

Shiles Miss S. 81 Marshfield road

Slade Harry, 7 Langley road

Slade Mrs. E. 37 New road

Slade Mrs. R. 47 New road

Slade Mrs. W. H. 6 Langley road

Slade Richard, 79 Marshfield road

Smith Rev. Canon Maxwell Homfray M.A. (vicar), The Vicarage, St. Mary street

Smith Frederick, 7 Causeway

Smith John, 31 New road

Smith Miss Elizh. 30 Marshfield road

Smith Thomas Anderson, Oak lodge, Marshfield road

Spiers Chas. E. Tresco, Marshfield rd

Spinke Samuel, Kingston house, Causeway

Stewart Ven. Ravenscroft M.A. (arch-deacon of N. Wilts & canon of Bristol cathedral), 10 Market place

Stops Percy, 13 Causeway

Taylor Francis, 18 St. Paul's street

Taylor Mrs. 87 Marshfield road

Thompson Rev. William (Wesleyan), 85 Marshfield road

Titcombe Henry John, Avonview, 67 London road

Tuck E. Newall, 27 St. Paul's street

Turnell Rev. Cyril Meed M.A. (curate), 37 Causeway

Vines Joseph Wm. 14 St. Paul's st

Warrilow J. B. Albany ho. 12 New rd

Weeks William, 35 New road

Wells William, 44 Marshfield road

Wheeler Fredk. E. 3 Marshfield rd

Wheeler George, 6 Marshfield road

White George Alfd. Huelin, High st

Wicks Mrs. M. 24 Causeway

Williams George Herbert, Langley rd

Wilson Mervyn Seppings B.A., L.S.A. St. Mary street

Wiltshire Miss, 13 St. Paul's street

Wood Richard Bayliffe, 38 Market pl

Wood William Gent, The Hawthorns, Langley road

COMMERCIAL.

Early closing day, Wednesday.

Adams Albert Edward M.I.C.E. borough surveyor, sanitary inspector & water works engineer; office, 5 High street

Affleck Robert, ironmonger, 6 High street

Alexander Kate & Alice (Misses), girls' & preparatory school, Monkton hill

Allen Isaac, Duke of Cumberland P.H. 37 Market place

Alley Maud (Miss), dress maker, 21 New road

Alsop Henry, insurance agent, 59 Park lane

Aplin Sidney G. insurance agent, 55 Park lane

Ashe Fanny (Miss), dress maker, 71 Market place

Avondale Boot Works (C. R. Stevens & Sons Limited, proprietors), River street

Avon-Vale (Wilts) Bacon Curing Co. Limited, bacon curers, River street & 66 Market place

Awdry W. J. & D. solicitors & commissioners for oaths, High street

Awdry Edmund Mainley (firms, Wood & Awdry & W. J. & D. Awdry), solicitor & commissioner for oaths, superintendent registrar, under sheriff for county, & clerk to the guardians & union & the assessment committee of Chippenham union, & to Rural District Council, clerk & receiver to Chippenham church lands, High street & St. Mary street

Aylmore Charles, outfitter, 4 New road

Bailey Annie (Mrs.), apartments, 1 Marshfield road

Baker Frederick, tailor, 38 Causeway

Baker James, Lamb inn, 17 River street

Baker Thomas, Five Alls P.H. 1 Causeway

Baker William, boot repairer, Old road

Ball Frank, hair dresser, 59 New road

Ball Henry William, hair dresser, 28 Market place

Ball Walter Tom, coach builder, Station hill

Ball William J. draper, 6, 7 & 8 New road

Banks John, shopkeeper, 89 London road

Barnes Peter Charles, reporter & district representative of the "Wiltshire Gazette," 5 Malmesbury road

Barrow & Clements (Misses), confectioners, 63 New rd

Barsted Henry, horse dealer, Langley rd. & St. Mary's pl

Bath Charles O. insurance agent, Hawthorne road

Beaven & Post, boot & shoe makers, 14 High street

Beazer Henry, boot maker, 6 The Hamlet, Langley road

Belcher Frank & Co. drapers, hosiers, clothiers & ladies' outfitters, 23 & 24 Market place

Bennett Benjamin, corn agent, St. Mary street

Bensley George William, Black Horse inn, 62 New road

Bentley Thomas & Co. bakers, 4 London road

Bentley Thomas, motor accessories dlr. 4 London road

Besant Frederick, builder, Marshfield road

Bigwood Edith (Miss), music teacher, 64 Marshfield rd

Billing, Jarrett, Read & Co. Limited, bill posters (C. Fox, agent), 45 Causeway

- Blackford Charles, marine store dealer, Cornville
 Blackford James Smyth, general furnishing ironmonger,
 bellhanger & implement agent, 21 High street
 Bolwell H. & Co. stationers, The Bridge
 Bolwell H. & M. A. confectioners, 9 High street
 Brewer Arthur E. boot maker, 54 New road
 Brinkworth Philip Edwd. insur. agent, 88 Wood lane
 Brinkworth Wm. Hy. coal mer. & brick ma. Timber st
 Brinkworth Wm. John Trescot, baker, 8 Marshfield road
 Briscoe James Rynd B.A., M.B., B.C.Camb., M.R.C.S.
 Eng., L.R.C.P.Lond. surgeon, 11 Market place &
 Achill, Marshfield road
 Briscoe William Thomas B.A., M.D., M.Ch. physician
 & surgeon, medical officer of health for Chippenham
 urban sanitary district & rural district council &
 medical officer for Pewsham district & of workhouse &
 public vaccinator for Chippenham & Pewsham dis-
 tricts & medical visitor of Kingsdown House Lunatic
 Asylum (Box), 11 Market place
 Briscoe William Thomas, jun. B.A.Camb., M.R.C.S.
 Eng., L.R.C.P.Lond. surgeon, 11 Market place
 Bristow Roland, beer retailer, 25 New road
 British & Foreign Bible Society Depot, 19 & 20 Market pl
 Brooke P. M. (Miss), dress maker, 16 St. Paul's street
 Brown & Seymour Limited, hair dressers, 57 Market pl
 Brown Henry Frank, beer retailer, 34 Blind lane
 Bruce Ernest H. surveyor of taxes, 5 High street
 Buckle Joseph Hy. fishmonger & poulterer, 17 High st
 Bull H. & Son, chimney sweepers, 14 Causeway
 Bullock Tom, watch maker, 40 Market place
 Burbidge Frederick C. baker, 23 Park lane
 Burden Frederick J. accountant, 66 Market place
 Burnett Oliver Jennings, grocer, 5 New road
 Burrige Alfred, news agent, 28 New road
Bussell, Pike & Wheeler (established 1785), corn
 merchants, forage contractors & seedsmen, New road.
 T N 42 Chippenham
 Butler George, carpenter & joiner, 8 Foghamshire
 Butler James John, secretary & registration agent for
 North-West Wilts Conservative & Unionist Associa-
 tion, 14 Market place
 Button G. (Mrs.), milliner, 51 New road
 Button George, furniture dealer, 60 New road
 Button George James, see Swayne & Button
Capital & Counties Bank Limited (William J. B.
 Ennis, manager); office hours, 10 to 3; wed. 10 to 1;
 fri. 10 to 4 (alternate Fridays, 10 to 5), 29 High st.;
 draw on head office, 39 Threadneedle st. London E C
 Carpenter Robert Rawlings, cabinet maker, 96 London rd
 Carter Tyler Pleydell M.R.C.S.Eng., L.R.C.P.Lond.
 physician & surgeon, The Clift
 Cater Charles, collector of poor rates for Chippenham &
 Chippenham Without, 14 Marshfield road
 Cave Jabez W. Royal Oak inn, 79 London road
 Cemetery (Francis Henry Phillips, clerk to the burial
 board), London road
 Chequer Ernest E. wheelwright, 28 Tugela road
 Chippenham Aerated Water Co. Limited (Bernard
 Taylor, sec.), Old road
 Chippenham Athletic Sports (Alfred I. Post, sec)
 Chippenham (The) Cheese Factory Limited (George S.
 Gillett, sec.), adjoining G. W. Railway station; tele-
 grams. "Lac, Chippenham"
 Chippenham & District Constitutional Club (Henry H.
 Hunt, sec.), Foghamshire
 Chippenham Dairy Company, dairymen (W. Hiscock &
 Co. proprietors), 15 High street & 40 New road &
 farmers, London road
 Chippenham Electric Supply Co. Limited (John Perkins,
 sec.), West Mead lane, Factory lane
 Chippenham Fire Brigade (Henry George Phipps, chief
 officer), Market place
 Chippenham Gas Co. (Arthur Selman Helps, manager
 & sec.); office & works, Foundry lane
 Chippenham Municipal Borough & Rural District Isola-
 tion Hospital (W. T. Briscoe M.D. medical supt.;
 Nurse M. Warren, matron)
 Chippenham Public Hall & Skating Rink Co. Limited,
 picture palace, Station hill
 Chippenham Sanitary Laundry Co. Limited (Francis
 Stacey, sec.), Bath road (T N 86Y Chippenham);
 regd. office, St. Mary street
 Clark Frank, insurance agent, 111 Wood lane
 Clothier Edwin G. greengrocer, 10 New road
 Clothier George, bacon curer, 6 Timber street
 Cockram William, Old Road inn, Old road
 Coles John Coles, pharmaceutical chemist, grocer &
 wine & spirit merchant & proprietor of Coles's pig
 powders, 25 Market place
 Collen Brothers, millers (water), Chippenham mill
 Conley William, painter & sign writer, 70 St. Mary st
 Co-operative Society Ltd. (Harold Whyler, manager),
 31 High street
 Cottage Hospital (W. T. Briscoe B.A., M.D., M.Ch., M.
 S. Wilson B.A.Camb., M.R.C.S.Eng., J. R. Briscoe
 B.A., M.B., B.C.Camb., M.R.C.S.Eng., L.R.C.P.Lond.
 William Hassard B.A., M.D., B.Ch., B.A.O.Dub. &
 W. T. Briscoe, jun. B.A.Camb., M.R.C.S.Eng.,
 L.R.C.P.Lond. hon. medical officers; Henry George
 Terry M.R.C.S.Eng., F.R.C.S.Edin., L.S.A. & Fredk.
 Lace F.R.C.S.Eng. & L.R.C.P.Lond. hon. consulting
 surgeons; William Alfred Helyar L.D.S. hon. dental
 surgeon; E. M. Awdry, hon. sec.; L. H. Marshall,
 hon. treasurer; F. A. Hake, hon. auditor; Miss E.
 Stevens, matron)
 Couch William, chemist, 42 Market place
 Crisp Richard, motor engineer, 46 New road
 Crofts William Charles, boot maker, 23 Causeway
 Crook George Hill, insurance agent, 90 London road
 Curley Sarah (Mrs.), shopkeeper, 49 Causeway
 Cuzner Frank, stationer, & post office, 24 New road
 Dallimore Walter, dentist (calls Fridays), 26 Market pl
 Daniels Alfred James, livery stable keeper, New road
 Dann Alfred C. solicitor, 7 Market place
 Davies Stephen, tailor, 33 Foghamshire
 Davis George F. & Co. tailors & breeches makers,
 The Bridge
 Davis Noah, general dealer, 18 Timber street
 Denning Richard D. colliery agent, 42 Park lane
 Devonald William Howell, draper, 68 Market place
 Dicker Cecil A. insurance agent, 47 Park lane
 Dickinson Hy. Stanley, watch ma. & jeweller, 53 Market pl
 Dorney John, shopkeeper, 4 Factory lane
 Doswell Lucy P. (Mrs.), confectioner, 18 High street
 Dowding & Son, ale & porter brewers, Causeway &
 spirit merchants, 71 Market place. T N 81Y
 Chippenham
Downing & Rudman, building & general contrac-
 tors; offices & steam joinery works, Old road
 Dowswell Henry, tobacconist, 14 Causeway
 Eastmans Limited, butchers, 54 Market place
 Ennis William J. B. manager to the Capital & Counties
 Bank Limited, 29 High street
 Fenner Albert, coal merchant, Railway station
 Ferris Roland Charles, agent for Singer's Sewing
 Machine Co. Limited, 30 Market place
 Ferris Thomas H. S. auctioneer, see Parry Herbert &
 Ferris
 Fletcher John Henry, confectioner, 66 Market place
 Flower Charles, marine store dealer, Blind lane
 Fogg Thomas H. architect, see Holloway & Fogg
 Ford Frank T. baker, 17 Market place & 30 Causeway
 Foreman & Sons, tailors & breeches makers, ladies'
 tailors & costumiers, Foghamshire; & at Warminster,
 Trowbridge & Salisbury
 Franklin John, butcher, 27 Market place
 Freeth George H. teacher of music, 9 Causeway
 Gale Arthur, collector of poor rates for Chippenham
 Within & Without, 1 St. Paul's street
 Gladstone Liberal Club (Harry J. Tanner, sec.), 20 Blind la
 Gowen & Stevens, registered plumbers, 3 New road
 Grant Ernest R. boot repairer, 42 St. Mary street
 Great Western Parcel Receiving Office (Harry Bolwell,
 agent), 9 High street
 Greenman Edith M. (Miss), shopkeeper, 18 Park lane
 Greenman Gertrude (Miss), dress ma 19 Malmesbury rd
 Griffin Henry, confectioner, 18 Market place
 Griffin William, basket maker, 29 Market place
 Haines Joseph, insurance agent, 1 Emery lane
 Hake Fred A. manager of Wilts & Dorset Bank &
 treasurer to the Corporation, Union & Rural District
 Council, 30 High street
 Hamblin A. & Co. grocers, 1 Malmesbury road
 Hamblin Arthur & Co. coal merchants, Station
 Hamlyn Treleon Morton, artificial teeth mfr. 52 New rd
 Hancock Alfred, coal merchant & haulier, 82 Wood lane
 Hand Thomas Henry, certified bailiff, 26 Market place
 Harding John Henry, grocer, 31 Market place
 Harris George, coal dealer & carrier, 114 Wood lane
 Hatai Frank Joseph, tailor, 2 Marshfield road
 Hathaway George, churn manufacturer, New road
 Hathaway Nicholas S. motor engineer, New road
 Hawkins George, Three Crowns P.H. 18 Causeway
 Heath & Son, general drapers & costumiers, ladies' out-
 fitters & milliners, 45 & 56 Market place
 Helvar William Alfred L.D.S.B.C.S.Eng. dental surgeon,
 dental surgeon to Chippenham union & hon. dental
 surgeon to Chippenham Cottage Hospital, 52 Market pl
 Hetherington & Son, tailors & hosiers, 8 High street
 Hewett Ann (Miss), ladies' outfitter, 40 Causeway
 Hibberd James, King's Head P.H. 35 Market place
 Hinder Arthur Rt. cycle & motor ma. 90 Marshfield rd

- Hiscock Walter & Co. wholesale & retail drapers & outfitters, 5 Market place
 Hodges John B. clothier, 65 New road
 Holland Frs. cigar merchant, 7 High st. & Station hill
 Holloway & Fogg, architects, 7 Market place
 Honniball John, fruiterer 6, & china dr. 4. The Bridge
 Horseman George, Railway hotel, Union road
 Houlston Robt. Fredk. bookseller & stationer, 12 High st
 Hudd Samuel, florist, 36 Foghamshire
 Hulbert F. W. plumber, 19 High street
 Hulbert Florence (Miss), fancy repository, 19 High st
Humphries & Sons, van, cart & wagon builders. manufacturers of vehicles for farm & trade purposes, The Wagon works, London road
 Hunt G. H. & Son, boot & shoe makers, 3 High street
 Hunt John & Son, bakers & grocers, 33 Malmesbury rd
 Hunt Henry H. cycle dealer, 62 Park lane
 Hunt Ida M. (Mrs.), shopkeeper, 44 Park lane
Hutchings Joel, outfitter, hatter, hosier & glover & juvenile clothier, 49 Market place
 Hyatt Herbert Henry, apartments, Ruskin cottage, St. Mary's place
 Iles John, butcher, 32 Causeway
 International Tea Co.'s Stores Limited, High street
 James John, outfitter, 43 Market place
 James Wm. A., L.D.S.R.C.S.Eng. dentist, 16 High st
 Jay Henry Mason M.D., M.R.C.P. physician, St. Mary st
 Jefferies Ellen (Mrs.), refreshment rooms, 10 Station hill
 Jones & Sons, bakers & confectioners, 50 New road
 Jones Charles, umbrella repairer, Lord's lane
 Keary, Stokes & White, solicitors & commissioners for oaths, High street
 Kent Edward J. Little George P.H. 29 New road
 Kidd Eli, smith, 21 Blind lane
 King William, fried fish dealer, 31 Causeway
 King William Charles, general & furnishing ironmonger & oil merchant, 66 New road
 Lee Albert E. dairyman, see Matthews & Lee
 Lee James H. sec. North-West Wilts Liberal Association & registration agent, 4 New road. T N 71 Chippenham
 Leeson William H. hair dresser, 46 Market place
 Lennards Limited (Public Benefit Boot Co.), boot makers, The Bridge
 Lewis & Son, agricultural & general auctioneers & valuers, house, land & estate agents & insurance brokers, 45a, Market place
 Lewis John, boot & shoe maker, 17 Market place
Light W., Son & Co. Limited, builders, contractors & building material dealers; office, Union road
 Lion Brewery (Chippenham) Limited, White Lion hotel, 4 Market place
 Literary & Scientific Institute (Alfred I. Post, sec.), 32 Market place
 Little Charles, boot repairer, 46 St. Mary street
 Llewellyn Charles, Talbot hotel, 65 Market place
 London Central Meat Co. Limited (The), butchers, 48 Market place
 Love Walter & Son, pork butchers, New road
 Mackness Frederick A. coach builder, Market place
 Mann Henry J. insurance agent, 53 Malmesbury road
 Marshall Lionel Hasler F.S.I. surveyor & land agent, see Smiths & Marshall
 Martin Arthur, furniture dealer, 44 Market place
Martin C. C. motor jobmaster; cars for hire; repairs; spacious garage; all accessories, Station Hill garage. T A "Martin;" T N 82X Chippenham
 Maslen Ernest N. temperance hotel, 62 & 63 Market place & confectioner, 13 High street
 Maslen Herbert H. restaurant, 47 Market place
 Maton Robert H. Rose & Crown P.H. 22 Market place
 Matthews & Lee, dairymen, 48 Causeway
 Mattingly George & Son, saddlers & harness makers, 51 Market place
 Mattingly Arthur Geo. fishmonger & fruiter. 4 High st
 Meddick Albert A. Swan inn, 15 River street
 Merryweather Annie (Mrs.), coffee rms. 2 Foghamshire
 Milsom Edward William, hair dresser, 55 Market place
 Mitchell Ethel (Miss), milliner, Foghamshire
 Mitten James, chimney sweeper, 64 London road
 Montague Francis W. shopkeeper, 16 Park lane
 Moore Henry W. supt. of county police, New road
 Morse Arthur, butcher, 25 Causeway
Mortimore Frederick Cotton, coal, salt & brick merchant, & manure agent, Railway station. T N 44 Chippenham
Neale Edgar, chemist, 10 High street
 Neeld Public Hall (William Hemming, caretaker), Market, High street
 Nelson James & Sons Limited, butchers, 20 Market pl
 Nestlé & Anglo-Swiss Condensed Milk Co. (Frederick Rogers, manager), Bath road
 Newman Elizh. (Mrs.), saddler & harness ma. 20 High st
 North-West Wilts Conservative & Unionist Association (James J. Butler, sec. & registration agent), 14 Market place. T N 15 Chippenham
 North-West Wilts Liberal Association (James H. Lee, sec. & registration agt.), 4 New rd. T N 71 Chippenham
 North-West Wilts Licensed Victuallers' Association (E. Bowker, sec.), 83 Marshfield road
 North Wilts Guardian (Lewis & Son, proprietors; H. Daniels, district representative), 67a, Market place
 North Wilts Herald (George Shorland, district representative; published Friday), 45 Marshfield road
 Northover Henry, Great Western hotel, Marshfield road
 Oliver George, boot maker, 69 & 70 Market place
 Osborne William R. architect, see Read & Osborne
 Ovens & Son, antique dealers, 41 Market place
 Pain John, Angel hotel, 8 Market place
 Palmer Sebastian, watch maker, The Bridge
Parry Herbert & Ferris, auctioneers, agricultural, hotel & general valuers, house & estate agents & surveyors, 39 Market place; & at Calne & Devizes. T A "Herbert Parry;" T N 33 Chippenham. See advertisement
 Parry Alfred Young, butcher, 5 The Bridge
 Parry Alfreda M. (Miss), middle class day school, 14 Market place
 Parsons Ethel (Miss), dress maker, 43 Park lane
 Pearce & Pearce, grocers & provision dealers, 6 Market pl
 Pearce Eva (Miss), milliner, 64 New road
 Pearce John H. antique dealer, 53 Causeway
 Pearce Thomas, shopkeeper, 52 Causeway
 Pearce William Thomas, shopkeeper, 5 St. Mary st
 Perkins James, wine & spirit vaults, 36 Market place
 Perkins John, accountant & insurance broker, sec. district county school, correspondent of Council schools & sec. to Chippenham Electric Supply Co. Limited, 47 Causeway
 Phillips Francis Henry, solicitor & commissioner for oaths, registrar & high bailiff of the county court, vestry & town clerk, & clerk to Parish Council of Chippenham (without) & Chippenham joint burial board, 9 Market place
 Phillips Herbert Ashley, solicitor, 9 Market place
 Phillips John R. dairyman, 27 River street
 Phillips W. haulier, Blind lane
 Phipps Henry George, heating, constructional & mechanical engineer, Union road
 Pocock T. P. & Co. Ltd. cloth manufrs. Waterford mills
 Pond Geo. Wm. grocer & beer, wine & spirit dr. 1 High st
 Porter Sydney, photographer, 11 Marshfield road
 Foulson C. W. & W. P. butchers, 59 Market place
 Pound William, grocer & bacon curer, 26 & 27 New road
 Powell Walter, hair dresser, 8 Malmesbury road
 Powell William, carpenter, Ashes Hamlet
 Pye Clifford H. customs & excise officer, 5 High street
 Read & Osborne, architects, 71 Market place
 Rehbeck Frederick G. hair dresser, 21 Park lane
 Redwood Brothers, outfitters, 56 Market place
 R'ch Richard P. Bear hotel, 12 Market place
 Richardson John W. fruiterer, The Bridge & nurseryman, London road
 Richmond Herbert Wm. corn merchant, 18 New road
 Rose Leonard, haulier, 41 Wood lane
 Royal Wiltshire Yeomanry (Prince of Wales' Own Royal Regiment) (Lieut.-Col. George Ll. Palmer T.D. commanding; Major Ulric Thynne D.S.O. (acting) second in command; Capt. B. Ritchie, adjutant; Hon. Lieut. A. Lawrence, quartermaster; Surgeon-Major O. C. Maurice, medical officer; C Squadron, Capt. W. F. Fuller, commanding; Squad.-Sergt.-Major A. Witts, drill instructor), Market yard
 Rudman Robert E. D. builder & general contractor, see Downing & Rudman
 Russ Frank, shoeing smith, 29 New road
 Russ Frederick, boot maker, Emery lane
 Ryan Michael, Black Horse P.H. 68 London road
 St. Catherine's High School (Miss Florence Crook, head mistress), St. Mary street
 Salter Deborah (Miss), draper, 22 High street
 Salway George Sargent & Son, carpenters & undertakers, 23 River street
 Salway Wm. Geo. sec. Wood Lane Cemetery, 23 River st
 Saxby & Farmer Limited, railway signal engineers. T A "Signals;" T N 3
 Selman Thomas, wheelwright, Audley road
 Shapley Brothers, cabinet makers, Market place
 Shorland George, correspondent "North Wilts Herald," & school attendance officer, 45 Marshfield road
 Simons William M.P.S. chemist, 16 High street
 Singer (The) Sewing Machine Co. Limited, sewing machine manufacturers, 30 Market place

Singer Sophia (Mrs.), registry office for servants, 11 St. Mary street
 Slade Richard & Co. coal & forage merchants, Station yard. T N 48 Chippenham
 Slade & Sons, brewers & mineral water mnfrs. Union rd
 Small Wm. stationer & news agent, 19 & 20 Market pl
 Smallcombe Edmund Henry, cabinet maker, 34 Market place & 21 Causeway
 Smith W. H. & Son, news agents & booksellers (P. J. Smallman, manager), 57 & 58 New road
 Smith Alfred, haulier, 67 Park lane
 Smith Cyril Herbert F.S.I. land agent & surveyor, see Smiths & Marshall
 Smith Henry Herbert F.S.I. land agent & surveyor, see Smiths & Marshall
 Smith R. Graham R.D.S. dentist (call friday), High st
 Smith Thomas Anderson, tanner, Factory lane
 Smith William, greengrocer, 51 Causeway
 Smiths & Marshall, surveyors & land agents, The Limes, St. Mary street
 Society for Promoting Christian Knowledge; bible depot, 12 High street
 Spencer Arthur, pianoforte, organ & music warehouse, gramophone & instrument dealer & tuner, 13 Market place. T N 81X4 Chippenham
 Spiers Mary A. (Mrs.), baker, 1 Wood lane
Spinke Samuel, artistic & commercial printer, & stationery warehouse, 33 Market place; works, Causeway. T N 66 Chippenham
 Stevens C. R. & Sons Limited, boot & shoe makers, 2 & 3 Market place
 Stevens Charles E. shopkeeper, 113 London road
 Stevens William Hubert, sanitary engineer, decorator &c. see Gowen & Stevens
 Stevenson Ernest, furniture dealer, 64 Market place
 Swaine Alfred, insurance agent, 58 Malmesbury road
 Swayne & Button, grocers, 29 Causeway
 Swayne Thomas & Son, builders, 29 Causeway
 Tasker Edmund, cooper, 29 River street
 Taylor A. J. & Co. mineral water manufrs. High street
 Taylor Arthur James, George hotel, High street
 Taylor Clara (Mrs.), beer retailer & grocer, 33 Causeway
Teagle & Sons, auctioneers, valuers & house & estate agents, 61 Market place; & Little Somerford
 Teagle Frederick William, butcher, 56 New road
 Technical & Secondary Schools (E. Newall Tuck, head master; John Perkins, clerk), Cocklebury road
 Temperance Hall (Charles Aylmore, hon. sec.), Foghamshire
 Territorial Force Battalion (4th) The Duke of Edinburgh's (Wiltshire Regiment) (D Co. Capt. H. Ashley Phillips, commanding; Col.-Sergt. Benjamin Brown, instructor), Bath road
 Thrush George, grocer & provision dealer, 9 New road
Tilley & Parry, auctioneers, agricultural, hotel & general valuers, house & estate agents, insurance brokers & assessors, 14 Market place. T N 83Y Chippenham
 Tinson James, baker, 4 Emery lane
 Town Hall (Wm. Hemming, caretaker, Market, High st
 Townsend Albert John, baker, 4 & 5 Causeway & Marshfield road
 Townsend Frederick Henry, shoe maker, 24 River street
 Townsend Walter, shopkeeper, 25 River street
 Trotman Thomas A. photographer, 52 New road
 Tuck E. Newall, head master Technical Schools, Cocklebury road
 Tucker Albert, butcher, 28 River street
 Tucker Albert E. insurance agent, 28 River street
Union of London & Smiths Bank Limited (The) (F. Coward, manager); office hours, 10 to 3; wednesday, 10 to 1; alternate fridays, 10 to 5; other fridays, 10 to 4; draw on head office, 2 Princes st. London E C


Warrilow Arthur Ernest, assistant overseer for Hardenhuish & Langley Burrell Without, 41 Marshfield road
 Warrilow James Bakewell, cycle agent, 2 St. Mary st
 Watts Frederick, wood turner, 40 St. Mary street
 Weakley Henry William, painter &c. 5 The Hamlet, Langley road
 Webb William & Sons, monumental masons, New road
 West End Working Men's Club (A. J. Moore, steward), Audley road
 West of England Sack Hiring Co. Lim. Railway station
 Western Daily Press & Bristol Observer (Arthur Martin, agent), 44 Market place
 Whately Thomas L. D. insurance agent, Capital & Counties Bank
 Wheeler W. J. & Co. drapers & grocers, 67 Market place
 Wheeler Arthur, corn mer. see Bussell, Pike & Wheeler
 Wheeler Frederick, confectioner, 61 New road
 Wheeler William Jas. glass & china dealer, 16 Market pl
 White George Alfred Huelin (firm, Keary, Stokes & White), solicitor & commissioner for oaths, clerk to the county & borough magistrates & commissioner of taxes & steward of the manors of Corsham & Biddestone, High street
 Wilks Charles James, beer retailer, 29 River street
 Williams George Herbert M.R.C.V.S. veterinary surgeon, 2 Langley road
 Wilson Mervyn Seppings B.A.Camb., M.R.C.S.Eng., L.S.A.Lond. surgeon & physician, 22 St. Mary street
Wilts & Dorset Banking Co. Limited (Fred A. Hake, manager), 30 High street; office hours, 10 to 3; wednesdays, 10 to 1; alternate fridays, 10 to 5; other fridays, 10 to 4; draw on London County & Westminster Bank Limited, Lothbury, London E C
 Wilts Printing Works (Henry E. Poole, manager), general printers, Station hill
 Wilts Weekly News (Bath Chronicle Limited, publishers; published friday for saturday; Edward J. Scully, district representative), 14 Malmesbury road
 Wilts & West Counties' Trade Protection Association (Edwin Lewis, district representative), 45a, Market pl
 Wiltshire Bacon Curing Co. Limited (The) (George S. Gillett, sec.; Charles Goodman, manager), Foundry lane (T A "Porcellus;" Nat. T N 9 Chippenham); retail branch, 71 Market place
 Wiltshire (The) Farmers Limited (Alfred P. Reynolds, sec.), milk contractors, Cocklebury road
 Wiltshire Gazette (G. Simpson, proprietor; Peter Chas. Barnes, district representative; published thursday), 5 Malmesbury road. **See advertisement**
 Wiltshire Produce Co. grocers, 32 High street
 Wiltshire Times & Trowbridge Advertiser (B. Lansdown & Sons, publishers; published fri. for sat.; W. Small, district representative), 20 Market place; & at Dayzes, Trowbridge & Warminster
 Wiltshire Henry, painter &c. 84 Marshfield road
 Witts & Son, farriers, 12 St. Mary's place
 Witts Squad.-Sergt.-Maj. Albert Sidney, drill instructor, C Squadron, Royal Wiltshire Yeomanry, 69 Park lane
 Witts Annie L. (Miss), servants' registry office, 37 New rd
 Wood & Awdry, solicitors, St. Mary street
 Wood William & Sons, fishmongers & greengrocers, 35 & 36 Causeway & Station hill
 Wood John, marine store dealer, Factory lane
 Wood Percy Conrad, umbrella maker & tobacconist, 60 Market place
 Wood Richard Bayliffe, solicitor & perpetual commissioner for oaths, see Wood & Awdry
 Woodley & Co. pig powder m nufrs. 17 Malmesbury rd
 Wyman & Sons Limited (Thomas Jones, manager), booksellers & news agents, Railway station
 Young Henry, supt. Prudential Assurance Co. Limited, 32 Park lane

CHIPPENHAM WITHOUT.

PRIVATE RESIDENTS.
 Awdry Edmund Mainley, Rowden hill
 Bailey Frank H. Rowden hill
 Bower Rev. Walter Guthrie M.A. (curate), Church house, Sheldon rd
 Brinkworth George, Frogwell
 Butler James J. 1 Lowden hill, Bath road. T N 15 Chippenham
 Butler William George, Allington
 Chesterton Maurice, 2 Lowden hill, Bath road
 Collen Geo. W. Cote ho. Rowden hill
 Collett Mrs. Frogwell
 Cotes Major Arthur J.P. Rowden ho
 Coventry Henry R. B. Monkton park
 Cox Edwin Anselm, Sydney vil. Bath rd
 Farrage Mrs. Melba, Bath road

Ferriday Rev. Jonah G. (Primitive Methodist), Bourne house, Bath rd
 Fields Frank, Ivy Park ho. Rowden hl
 Goldney Sir Gabriel Prior bart. C.B., C.V.O., J.P. Derriads
 Helme Col. Sir George Coope K.C.B., C.M.G., J.P. Rowden Down house (T N 78 Chippenham); & Naval & Military club, London SW
 Helps Arthur S. Audley road
 Lawrence Alfred, Churchdown, Bath rd
 Long Robert, Rowden Hill house
 Lysley Mrs. Pewsham house
 Miller Audley M. Elmhurst, Rowden hl
 Moore Miss, Kirkdale, Bath road
 Newton Rev. Frederick H. J., B.A. (curate), St. Winifred's, London rd

Page Wm. H. Rosebank, Audley road
 Rich Rev. Canon John M.A. (rector of Tytherton Kellaways), Lowden lo
 Rogers Oscar, Morley house, Bath rd
 Rooke Alex. B., J.P. The Ivy
 Slade William J. Firfoot
 Stacey Francis, Rowden hill
 Trotman Thos. A. Highfield, Lowden ay
 Wheeler Arthur, Lowden hill
 Wren James, St. Monica, Audley rd
COMMERCIAL.
 Arcbard & Sons, hauliers, Bristol rd
 Bailey James, farmer, Lanhill farm
 Balchin, Edmund, inspector of nuisances, Lowden avenue
 Ballinger Fdk. Wm. New inn, Bath rd
 Bartlett Edward farmer, Derriads



Bodman Alfred B. farmer, Pound farm, Stanley	Horner Frederick Neversuch, painter, Lowden	Pike Henry James, farmer, Lowden
Brewer Herbt. insur. agt. Sheldon rd	Hughes Herbert, farmer, Camp farm, Derriads	Ragbourne Wm. insur. agt. Sheldon rd
Brinkworth Joseph, shopkpr. Lowden	Hurford Jn. farmer, Up. Sheldon frm	Read Henry George, baker, Lowden
Bull Hy. frmr. Green Lane fm. Stanley	Hurn Charles, grocer, Parliament st	Rich Richard, cattle dealer, Manor ho. Rowden hill
Chappell Luke, baker, Sheldon road	Isaac George, farmer	Richmond James B. dairyman, Starve-all farm
Chippenham Building Co. Ltd. (H. J. H. Guy, sec.); reg. office, Sheldon rd	Jeffreys Walter, farmer, Common farm, Stanley	Rose James (Mrs.), china & glass dealer, Parliament street
Chivers Geo. H. farmer, Allington Bar	Kearton Thomas, farmer, Allington	Rudler Hy. frmr. Hither farm, Stanley
Clark George, shopkeeper, Parkfields	Kibble George, farmer, Pipsmore frm	Rudman & Son, nurserymen & seedsmen, Sheldon road
Cole John, farmer, Sparrow farm, Allington	Lewis George, farmer, London road	Sage William, farmer, Bulidge farm, Allington
Coleman Edith (Miss), dress maker, 5 Audley road	Liminton Henry B. boot repairer, Sheldon road	Shiles Hy. farmr. Manor fm. Allington
Compton Henry Er. farmer, Allington	Lowden (The) Syndicate Limited (William J. Ainsworth, sec.), brick makers, Lowden	Sims Sydney Arth. beer ret. Lowden
Drewett Frs. W. coal dlr. Sheldon rd	Loxton William Leopold, farmer, Lower Sheldon farm	Smith John, farmer, Fowlswick farm, Allington
Emery Stephen E. relieving officer 1st district & registrar of births, & deaths, Chippenham sub-district, Audley road	Matthews Alfred, shopkeeper, 65 Parliament street	Stent Wm. fruiterer, Sheldon road
Fry Edwin, farmer, Harding's farm	Matthews Thomas, dairyman, Forest gate, London road	Taylor Jsph. E. frmr, Rowden farm
Fry James, farmer, Stanley Abbey fm	Miles Arthur J. farmer, Gate farm, Stanley	Thatcher Fredk. W. plumber, Lowden
Gale Samuel, boot repr. Audley road	Mills & Co. pig dealers, Frogwell	Thomas Robert William, farmer, Beards farm, Allington
Glass Prior, farmer, New Leaze farm	Milsom Harry H. grocer, Sheldon rd	Till Louisa (Mrs.), shopkeeper, & post office, 3 Stanley villas, Sheldon road
Gray Albert E. beer retailer, Rowden	Milsom James B. grocer, Sheldon rd	Wheeler Robert, farmer, Stanley
Griffin William, farmer, Stanley	Norman William, boot repr. Lowden	White Albt. Wesley, frmr. Cocklebury
Hall Elizh. (Mrs.), shopkpr. Parkfields	Osborne & Young, agricultural implement agents, Allington	Williams Arthur F. nurseryman, Sheldon road
Hancock Lucy (Miss), beer retailer, Sheldon road		Wood Albert, fruiterer, Sheldon road
Higgins Henry Thomas, insurance agt. 4 Mount Pleasant, Bristol road		

CHIRTON (Churton, or Cherington) is a parish and village, $5\frac{1}{2}$ miles south-east from Devizes, one mile from Patney station and $2\frac{1}{2}$ south-west from Woodborough station on the Newbury and Bath section of the Great Western railway, in the Eastern division of the county, Swanborough hundred, petty sessional division, union and county court district of Devizes, Potterne rural deanery (Enford portion), Wilts archdeaconry and Salisbury diocese. The church of St. John the Baptist is an ancient and beautiful structure of grey stone, in the Transition Norman style, consisting of chancel, nave of three bays, aisles, south porch and an embattled western tower containing 5 bells; the south entrance has an elaborately wrought arch, with zigzag mouldings and a series of animals' heads and other figures surrounding its outer edge: there is a piscina in the chancel, with sedile, and another in the south aisle of Late Decorated character: the font, which is particularly fine, and is evidently coeval with the church, bears representations of the Twelve Apostles: there are six stained windows in the church and two in the south porch, and in the north aisle is a monument of the 18th century to the Warriner family: the church was restored and re-seated in 1850, and has 250 sittings. The register dates from the year 1579. The living is a vicarage, net yearly value £105, with residence, in the gift of the Lord Chancellor, and held since 1899 by the Rev. Thomas Scudamore Cunningham, of St. Bees, who is also vicar of Marden. The trustees of the Heytesbury and Brad-

ford-cum-Freshford almshouses, the trustees of the Froxfield charity for lay and clerical widows, and the trustees of the De la Pole Hospital at Ewelme, Oxon, all hold land in this parish. The lordship of the manor of Chirton is vested in the Heytesbury trustees, and that of Conock, in the Ewelme trustees, who are the principal landowners in the parish. The soil and subsoil are green sand. The chief crops are wheat and barley. The area is 1,858 acres; rateable value, £1,401; the population in 1901 was 262, including Conock.

CONOCK tithing is half a mile south-west, situated on the road to Devizes, and contains the Manor House, an interesting residence, formerly the property of the Warriner family, now occupied by Edward McNiven esq. Sexton, H. Giddings.

Post Office.—John Burry, sub-postmaster. Letters arrive from Devizes at 8 a.m. & 1.45 p.m.; dispatched at 12.40 & 6.10 p.m.; sundays, letters arrive at 8 a.m. & are dispatched at 10.40 a.m. Urchfont, 3 miles distant, is the nearest money order & Patney the nearest telegraph office

Wall Letter Box at Conock cleared at 6.30 p.m.; sundays, 11 a.m.

Elementary School (mixed), erected in 1845, & subsequently enlarged for 84 children; average attendance, 45; Miss Mountenay, mistress

Carrier.—Thomas Perrin, daily, to Devizes

Butler Daniel, The Cottage, Conock	Hibbert Herbert, farmer, Conock	Sainsbury Elizabeth (Mrs.), farmer, Manor Farm house
Cunningham Rev. Thomas Scudamore, The Vicarage	Hues Norman, farmer	Selge Squad.-Sergt.-Maj. P. drill instructor B Squadron Royal Wiltshire Yeomanry (T.F)
McNiven Edward, Manor ho. Conock	Hunt Harry Joseph, beer retailer	Selge Tom, steward to the Heytesbury Hospital estate, Old Manor Farm ho
Smith Carlton	Newman Arthur, head gardener to E. McNiven esq	Snelgrove & Son, farmers
COMMERCIAL.	Royal Wiltshire (Prince of Wales's Own Royal Regiment) Yeomanry (T.F.) B Squadron (Major C. S. Awdry, commanding); Squad.-Sergt.-Maj. P. Selge, drill instructor	Snelgrove Frederick, haulier
Burry John, cycle agt. & post office		Wells Arthur Fuller, New inn
Fussell Thomas, grocer & coal dealer		
Giddings Charles, thatcher		
Hailstone James, carpenter		

CHISLEDON with DRAYCOT FOLIAT.

CHISLEDON is an extensive parish and village, near the road from Swindon to Marlborough, 7 miles north from Marlborough and 4 south-east from Swindon, in the Northern division of the county, hundred of Kingsbridge, union of Swindon and Highworth, in the Swindon county court district and petty sessional division, rural deanery of Marlborough (Marlborough portion), archdeaconry of Wilts and diocese of Salisbury: the Midland and South Western Junction railway runs through the village, connecting the London and South Western railway at Andover with the Great Western railway at Swindon; the line is completed to Cheltenham and joins the Midland railway. The church of the Holy Cross is a plain edifice of stone in the Norman style, consisting of chancel, nave of four bays, aisles, south porch and an embattled tower with pinnacles containing 5 bells: there are several monuments and tablets to the families of Mellish, Calley, Browne and Crowdy: the east window is stained, and there is a memorial to John Browne

esq.; one, erected by his brother officers in 1894, to Capt. J. D. Calley, 16th Lancers, who died at Lucknow; a memorial window to Capt. H. Calley R.H.A. who died in India in 1898, and another to Mrs. H. Calley, placed in 1906: the church was restored in 1893, at a cost of over £2,000: a vestry and organ chamber were added in 1894: there are 292 sittings. The register dates from the year 1641. The living is a vicarage, net yearly value £144, with 74 acres of glebe and residence, in the gift of Col. T. C. P. Calley C.B., M.V.O., J.P. and held since 1901 by the Rev. William Lawrence Waugh M.A. of Keble College, Oxford. There is a mission church, licensed for divine worship, for the use of residents of Coate, in which service is held every Sunday: it has 130 sittings. There are also three Wesleyan Methodist and two Primitive Methodist chapels. The churchyard was closed by an Order in Council in 1879, and a cemetery of $1\frac{1}{2}$ acres was formed in 1877 at a cost of £1,100, with two mortuary chapels; it is

under the control of the Parish Council. A charity of £10 a year, derived from land left in 1659 by Richard Harvey, and vested in the vicar, churchwardens and Parish Council, is distributed on St. Thomas' day amongst 20 deserving parishioners. Burderop, a noble stone mansion, is the property and residence of Col. Thomas Charles Pleydell Calley C.B., M.V.O., J.P. who is lord of the manor. The principal landowners are Col. T. C. P. Calley and William J. E. Warry-Stone esq. of Bradbury. The soil and the subsoil are chalk; the land is chiefly arable. The area is 5,589 acres of land and 33 of water; rateable value, £6,650; the population in 1901 was 1,186.

BADBURY is a tithing, half a mile north-east, where there is a Wesleyan chapel; BURDEROP, a tithing, 1½ miles west; HODSON, a tithing, 1 mile north-west, having a Wesleyan chapel; SNODSHILL and COATE are hamlets, 3 miles north.

Parish Clerk, John Stanier.

Post, M. O. & T. Office.—Mrs. Sarah Ann Last, sub-postmistress. Letters through Swindon arrive at 6.50 a.m. & 3 p.m.; dispatched at 11.20 a.m. & 8.30 p.m.; no Sunday delivery

Wall Letter Boxes, Badbury, cleared at 8.15 p.m.; Hodson, cleared at 7 p.m.; Coate, cleared at 9 a.m. & 6.30 p.m. week days only

CHISLEDON.

Browne William Ruddle, The Cottage
Hulbert Arthur Thomas, The Limes
Husselbee William, Yew Tree house
Tristram Capt. Lancelot S. Barrington J.P. Chisledon house
Tulloch Edwd. Robt. Chisledon park
Waugh Rev. William Lawrence M.A. (vicar)

COMMERCIAL.

Archer Seward, boot maker
Bush Elizabeth (Miss), dress maker, Wesley house
Bush Henry George, haulier
Cemetery (William Stock, clerk to the burial board)
Church Institute (Mrs. Waugh, supt)
Cox Richard, boot & shoe repairer
Cripps Henry, carrier
Davis Joseph, relieving officer No. 2 district, Swindon union
Dixon Walter John, grocer
Freeman Wm. P. farmer, Snodshill
Gilbert Rose (Mrs.), baker
Kight George (Mrs.), shopkeeper
Last Dal. (Mrs.), draper, Post office

McGill Hugh, Patriots' Arms P.H
Nash Thomas, mason
Ody Brothers, farmers, Snodshill
Potter Thomas, Elm Tree P.H
Rawlings Wm. agricultural engineer
Sheppard James, tailor
Sheppard Thomas, blacksmith
Sordy Herbert, butcher
Stallard Robert, haulier
Stock William, assistant overseer & clerk to Parish Council & burial board
Toomer John & Sons Limited, coal merchants, Station
Walker Fras. farmer, Parsonage farm
Whittaker Harry, teacher of music

HODSON.

Fulluck Thomas, blacksmith
Humphries William, farmer
Walker Francis Southby, farmer
Weston Thomas, farmer
Wheeler Frank, Culley Arms P.H

BURDEROP.

Calley Col. Thomas Charles Pleydell C.B., M.V.O. Burderop park

Elementary School (boys & girls), built in 1869, with residence for master, by subscription, for 226 children; average attendance, 186; William Tatley, master; Mrs. S. Tarrant, infants' mistress

Carrier.—Cripps, to Marlborough, on sat.; to Swindon station, mon. & fri

Railway Station, John Davis, station master

DRAYCOT FOLIAT is a parish 6 miles south from Swindon station, in the union of Swindon and Highworth, and county court district of Swindon. The church, having fallen into decay, was removed by order of the Bishop of Salisbury in 1571, and an aisle added to Chisledon church. The living is a rectory, net yearly value £107, in the gift of the trustees of the late Rev. G. Eastman B.D. and is now (1911) vacant. There are two farms. The land is now all in small holdings. The area is 705 acres; rateable value included in that of Chisledon; the population in 1901 was 56.

Letters through Swindon arrive at 7.30 a.m. & collected same time. The nearest money order & telegraph office is at Chisledon, 2 miles distant

Letter Box cleared at 7.45 p.m

The children attend the school at Chisledon

Ashford Albert, land steward to Col. T. C. P. Calley, Burderop cottage
Eatwell William, head gardener to Col. Calley

BADBURY.

Telling Miss
Ward Harold

COMMERCIAL.

Choules Joshua, farmer
Cox William, butcher
Hart Joseph, carpenter
Horton Noah, farmer, Dayhouse farm
Hughes William, farmer
Isaacs George, Plough inn
Stevens Henry, beer retailer
Whatley Walter, farmer

DRAYCOT FOLIAT.

Hussey John Hy. Walbridge, farmer
Sainsbury Frederick Joseph, farmer

COATE.

Ayres William Arthur, Sun inn
Ferris Edward, farmer
Panting Elizabeth (Mrs.), shopkeeper
Telling Charles, beer retailer

CHITTERNE is a parish on the road from Warminster to Amesbury, 4 miles north-west from Codford station on the Wilts, Somerset and Weymouth branch of the Great Western railway and 8 east from Warminster, in the Western division of the county, hundred of Heytesbury, Warminster petty sessional division, union and county court district, Wylde rural deanery (Wylde portion), archdeaconry of Sarum and diocese of Salisbury. By an Order of the Local Government Board, No. 47,951, dated 17th January, 1907, known as the "County of Wilts (Chitterne) Confirmation Order, 1907," the civil parishes of Chitterne All Saints and Chitterne St. Mary were amalgamated to form one parish, to be known as the parish of Chitterne, from and after the 1st day of March, 1907. For ecclesiastical purposes they still remain separate. The church of Chitterne All Saints, erected in 1861 on a site presented by the late Walter Long esq. is of stone and flint, in squares, in the Perpendicular and Decorated styles, and consists of apsidal chancel, clerestoried nave of four bays, aisles and an embattled western tower, with pinnacles, containing a clock and 5 bells, the lower portion of the tower forming a porch: the chancel has three stained windows, and there are several memorial tablets to the Mitchell and Onslow families: the church will seat about 530 persons. The register dates from the year 1654. The church of Chitterne St. Mary has been pulled down, with the exception of the chancel, which is now used as a mortuary chapel and for occasional services. The register dates from the year 1651. The living is a vicarage, with Chitterne St. Mary annexed, joint net

PRIVATE RESIDENTS.

Canner Rev. Jn. Thos. M.A. Vicarage
Collins Miss
Compton Miss
Hayward Richard, Chitterne house

Langford Miss
Parkes Albert Wm. Chitterne lodge

COMMERCIAL.

Bazell Charles, farmer, Clump farm

income £174, with residence, in the gift of the Bishop and Dean and Chapter of Salisbury alternately, and held since 1904 by the Rev. John Thomas Canner M.A. of St. Catharine's College, Cambridge. Here is a Baptist chapel, erected in 1903 in place of an older chapel destroyed by fire; it has sittings for 150 persons and is licensed for marriages. On the Downs are barrows. There are two manors, of which Sir William Wallace Rhoderic Onslow bart. of Hengar, St. Tudy, Cornwall, and Mr. Frederick B. Wallis are lords. Sir W. W. R. Onslow bart. and Messrs. R. J. Farquharson, Frederick B. Wallis, William Robinson and Richard Hayward are the principal landowners. The soil is light chalk; subsoil, chalk and flint. The chief crops are wheat, oats and barley. The area is 5,667 acres; rateable value, £2,297; the population in 1901 was 451, including 319 in the ecclesiastical parish of All Saints and 132 in the ecclesiastical parish of St. Mary.

Parish Clerk, William James C. Feltham.

Post, M. O. & T. Office.—Frank Maidment, sub-postmaster. Letters through Codford St. Mary, Wilts, arrive at 7.15 a.m. & 4.40 p.m.; dispatched at 6.15 p.m.; Sundays, arrive at 7.40 a.m.; dispatched at 10 a.m

Wall Letter Box, near Chitterne house, cleared at 6.20 p.m

County Police, Harry Saunders, constable
Elementary School (mixed), built in 1840, for 112 children; average attendance, 73; Miss F. Shayler, mistress

Carrier.—Sidney Polden, to Salisbury, Tues.; to Devizes, Thurs.; to Warminster, Wed. & Sat

Burgess George Hy. King's Head P.H
Collins Chas. Hy. frmr. Chitterne manor
Feltham Herbert, general dealer
Feltham William James C. parish clerk & assistant overseer

Long Robert W. farm bailiff to R. J. Farquharson esq. Chitterne farm	Polden & Feltham, builders, carpenters, blacksmiths, timber merchants & undertakers	Stacey Charles Herbert, farm bailiff to Miss I. Collins, Elm farm
Maidment Frank, baker & grocer, & post office	Polden Brothers, masons	Townsend Charles, farm bailiff to Mrs. Brown & Son, Bush farm
Maslen William, beer retailer	Polden Sidney, carrier	Wallis Fredk. B. farmer & maltster, Manor farm
	Smith Elizh. (Mrs.), farmer & shpkr	
	Smith Henry John, farmer	

CHITTOE is an ecclesiastical parish, formed in 1846, consisting of the tithing of Chittoe, Sandy Lane, formerly a portion of Derry Hill, and portions of the parishes of Bromham, Calne and Chippenham, 5 miles north-by-west from Devizes and $3\frac{1}{2}$ south-west from Calne terminal station, on a branch of the Great Western railway, in the Eastern division of the county, Potterne and Cannings hundred, petty sessional division, union and county court district of Devizes, rural deanery of Avebury (Cannings portion), archdeaconry of Wilts and diocese of Salisbury. The church of St. Mary, erected in 1845, is a lofty building of stone, in the Early English style, consisting of chancel, nave, north transept, south porch and a western turret containing one bell: the east window and three others in the chancel are stained, one being a memorial to Henry Charles Schomberg, d. 1850, and another erected by Capt. John E. P. Spicer in 1909 in memory of his son, John Fane Spicer: there are about 200 sittings. The register dates from the year 1845. The living is a vicarage, net yearly value £282, including 10 acres of glebe, with residence, in the gift of Capt. John E. P. Spicer, and held since 1908 by the Rev. Evelyn Beaumont Burnaby M.A. of Christ's College, Cambridge. Here is a Primitive Methodist chapel, and there is a Particular Baptist chapel at Sandy Lane. Spye Park is the seat of Capt. John Edmund Philip Spicer J.P.; the mansion, a modern building, stands in a well-timbered park of over 600 acres. The Chittoe Brook, which rises here, forms four lakes, which are well stocked with water fowl; there is also a fine deer park. Sloperton Cottage, in this parish, was formerly

the residence of Thomas Moore, the poet, who died Feb. 26, 1852, and is buried in the parish church of Bromham. The ancient earthwork, called the "Wansdyke," which separated the Belgic and aboriginal tribes, commenced on the banks of the Severn, and passed through Spye Park; the Roman road, from Bath to Marlborough, also ran through this parish, and followed for some distance the track of the Wansdyke. Westbrook House is the property and residence of Mrs. Gaby. Capt. Spicer, who is lord of the manor, and M. M. Brown esq. are the principal landowners. The soil is ironstone and partly red sand; subsoil, clay. The land is chiefly arable. The area of Chittoe tithing is 1,305 acres; rateable value, £1,134; population in 1901 was 222. The area of the whole ecclesiastical parish is 1,700 acres; the population in 1901 was 492.

Sandy Lane is included in the ecclesiastical district of Chittoe, but for civil purposes is in the parish of Calne Without.

The children of this parish attend Bromham school Post Office, Sandy Lane.—Mrs. Harriet Ford, sub-post-mistress. Letters through Chippenham arrive at 7.45 a.m. & via Lacock arrive at 2.50 p.m.; dispatched at 9 a.m. & 7.10 p.m. week days; sundays, 9 a.m. The nearest money order & telegraph office is at Bromham, 2 miles distant

Wall Letter Box, Westbrook, cleared at 7.20 a.m. & 7.45 p.m.; sundays, 7.20 a.m.

Wall Letter Box, Spye corner, cleared at 6.40 a.m. & 7.30 p.m.; sunday, 6.40 a.m.

(For other names not mentioned see Bromham.)

PRIVATE RESIDENTS.

Brown M. M. Nonsuch house
Gaby Mrs. Westbrook house
Spicer Capt. John Edmund Philip J.P., Spye park

Spicer Miss Mary, Sloperton
Wyndham Miss, Wans house

COMMERCIAL.

Bailey Ada (Mrs.), tea dealer, Chittoe heath

Baker John, gardener to Capt. J. E. P. Spicer

Benger George (Mrs.), wood dealer
Breach Moses, farmer

Bryant Geo. farmer, Westbrook farm
Butler Ernest, farmer, Sandy lane

Deverell Robert, wood turner
Dunnett Lemon, George inn & farmer, Sandy lane

Ford Harriet (Mrs.), Post office, Sandy lane

Hughes Alfred, market gardener

Miles Jas. head gamekeeper to Capt. J. E. P. Spicer, Reynold's hill

Owen Daniel, New inn
Perrett Ralph, farmer, Sloperton

Rudman Emily (Mrs.), shopkeeper
Strange Edward, dealer in poultry & farmer, The Old mill

Treise William, farmer, Manor farm
Watson Henry, farmer, Busby marsh

Watson John, farmer, Maples farm
Webb Isaac, mrkt. gardener, Chittoe hth

CHOLDERTON (WEST) (formerly Chaldington) is a parish and village on the Hampshire border, 2 miles west from Newton Tony station on the London and South Western railway (Amesbury light railway), 5 east from Amesbury and 11 north-east from Salisbury, in the Southern division of the county, hundred and union of Amesbury, petty sessional division of Salisbury and Amesbury, Salisbury county court district, rural deanery of Amesbury (Amesbury portion), archdeaconry of Sarum, and diocese of Salisbury. The church of St. Nicholas, erected and consecrated in 1850, in place of a former edifice, is a structure of flint and stone in the Perpendicular style, consisting of nave only, with a turret at the north-west angle containing one bell: the seats are of oak, beautifully carved with birds, fruit and flowers, and all the windows are stained: the font of the old church stands in the churchyard: there are 122 sittings. The register dates from the year 1652. The living is a rectory, net yearly value £315, with 5 acres of glebe and residence, in the gift of Oriol College, Oxford, and held since 1903 by the Rev. Arthur Edwin Brisco Owen M.A.

PRIVATE RESIDENTS.

Du Cane Col. John P., R.A., C.B. Drybrook lodge

Milner Albert John, The Cottage

Owen Rev. Arth. Edwin Brisco-M.A., F.R.A.S. Rectory

Plowman Frederick, Manor house
Rawlinson Sir Henry Seymour bart. C.B., C.V.O. Cholderton house

COMMERCIAL.

Armstead Fred, blacksmith

Bundy Charles Thomas, Crown P.H.

haulier & farmer

Bundy Thomas, carrier
Cholderton Co-operative Stores Co. Ltd. (John Percy, sec. & manager)

Jenkinson James, Post office

Razey Harry, haulier

Sellwood Thomas, carpenter

CHRISTIAN MALFORD is a parish and scattered village on the Avon, which runs past the churchyard, and forms the western boundary of the parish, 3 miles south-west from Dauntsey station on the Swindon and Bath section of the Great Western railway, 6 north-east from Chippenham, 8 south-west from Wootton Bassett, in the North Western division of the county, North Damerham hundred, Chippenham petty sessional division, union and county court district, and in the rural deanery of Chippenham, archdeaconry of North Wilts and diocese of Bristol. The Wilts and Berks canal runs through the parish. The church of All Saints is an

of that college. A charity of £12 a year, founded by Anthony Cracherode esq. in 1753, is now used for educational purposes, and the balance distributed at Christmas in alms; there is also a charity of £10 a year, founded by Bishop Fraser, for the purchase of warm clothing for 10 poor inhabitants. Henry Charles Stephens esq. J.P. of Cholderton Lodge, Ampport, Hants, is lord of the manor and chief landowner. The soil is alluvial in the valley; subsoil, chalk. The chief crops are wheat, barley and oats. The area is 1,661 acres; rateable value, £1,086; the population in 1901 was 215.

Sexton, Henry Yeates.

Post, M. O. & T. Office.—James Jenkinson, sub-post-master. Letters arrive from Salisbury at 6 a.m. & 3.15 p.m.; dispatched at 11.30 a.m. & 6.5 p.m.; sundays, delivered at 6.5 a.m.; dispatched 3.55 p.m.

Elementary School (mixed), built in 1902, for 67 children; average attendance, 54; Miss Helen Davenport, mistress

Carrier.—Thos. Bundy, to & from Salisbury, tues. & sat

ancient edifice of stone, in the Early English, Decorated and Perpendicular styles, consisting of chancel with lady chapel, nave of four bays, south aisle, north and south porches (the north porch being used as the vestry), and an embattled western tower, with pinnacles, containing a clock and 6 bells: the ancient oak screens, which divide the nave and south aisle from the chancel and lady chapel, are of considerable interest: there is also a remarkable Norman font, which is now placed in the baptistery at the west end of the aisle: a stained east window was presented in 1894 as a memorial to Alexander Sutton esq. by his wife and brother,

and there is also a memorial window on the north side of the chancel to the Rev. Robert Vanbrugh Law M.A. rector here 1835-77, and to his wife: the church was restored in 1881, and has sittings for about 330 persons. The register dates from 1653: the earlier register was burned in 1693, the house where the curate then lived being fired by lightning. The living is a rectory, net income £600, including 100 acres of glebe, with residence, in the gift of the Bishop of Bristol, and held since 1890 by the Rev. Jonathan Mayne M.A. of St. John's College, Cambridge, hon. canon of Bristol, and rural dean of Chippenham. There is also a manor belonging to the rectory, at present leased upon three lives, and from which therefore no profit accrues to the living. Marsham Townshend esq. is lord of the manor and principal landowner. The soil is a rich loam; subsoil, clay; almost the whole of the parish is pasture. The area is 2,918 acres of land and 25 of water; rateable value, £8,095; the population in 1901 was 601 in

Cornish Miss Ellen S. The Comedy
Mayne Rev. Canon Jnthn. M.A. Rectory
Tanner Mrs. A. E. Crossland house
COMMERCIAL.

Acres John, farmer
Besant Millicent (Mrs.), baker
Bodman Wm. farmer, Malford farm
Collis William, beer retailer
Doel John, farmer, Paradise farm
Duckett Joseph, market gardener

Goodway William, blacksmith
Greedy Frank, Mermaid P.H. & farm
Gregory William Thos. wheelwright
Hillier Sidney, haulier
Hiscock William & John, Selstead &
Friday Street farms
Hull Frank, farmer, Swallet farm
Huntley Samuel, gardener to Miss
E. S. Cornish
Jepson Walter, poultry farmer

Joyce Harry, frmr. Summerland frm
Lavington John, shopkeeper & carrier
Morris Brothers, tailors
Morris Henry James, insurance agent
Newman Fdk. J. frmr. Dodford farm
Padfield Edwd. farmer, Beanhill frm
Powell Frederick Wm. Geo. carpenter
Reed Herbt. farmer, Ridgway farm
Rudler Ernest H. farmer, Thornend fm
Uzzell James, shopkeeper

CHUTE is a villago and parish, delightfully situated on the side of a hill, bordering on Hampshire, 4 miles north-east from Ludgershall station on the Midland and South Western Junction railway, 13 south-east from Marlborough and 8 north-west from Andover, in the Eastern division of the county, Kinwardstone hundred, Everleigh and Pewsey petty sessional division, union of Pewsey, Andover county court district, rural deanery of Marlborough (Pewsey portion), archdeaconry of Wilts and diocese of Salisbury. The church of St. Nicholas, entirely rebuilt in 1871, and reopened 15th August, 1872, is of flint with red brick and stone facings, in the Early English style, and consists of chancel, nave, small south transept, south porch and a south-western tower, with spire, containing a clock and 2 bells: there is a fine piscina, with oak leaf and ball flower ornamenting the altar rails, and an ancient Norman font: the chancel was entirely rebuilt in 1869, at a cost of £500, by the late Thomas Everett Fowle esq. J.P. of Chute Lodge, from designs by the late J. L. Pearson esq. R.A. and contains a stained glass window to the memory of the Rev. L. Ridley, vicar from 1885 to 1902: a new organ was presented in 1910 by George Knowles esq.: there are 288 sittings: the churchyard is sheltered on the south-west by a row of yew trees. The register dates from the year 1580. The living is a vicarage, net yearly value £188, including 30 acres of glebe, with residence, in the gift of the Dean and Chapter of Winchester, and held since 1902 by the Rev. William Duke Baker M.A. of Cambridge University, who is also vicar of Chute Forest. A piece of land was added to the churchyard in 1887, and consecrated by the Bishop of Sarum; in the churchyard are a water tank and pump, placed there for the use of the parish by the Rev. Samuel

Andrews George
Arnold Mrs. Chute Cadley
Bailey Robert, Lower Chute
Baker Rev. William Duke M.A. Vicrge
Cookson Mrs. Standen house
Jeans P. C. Manor house
Nicholas William, Chute Cadley
Wigan Edward Alfred, Conholt park
COMMERCIAL.

Bond Louisa & Winifred (Misses),
grocers
Coleman William, farmer, Low. Chute
Collins Geo. beer retailer, Lwr. Chute

Davidson Bert, farmer, Dean farm
Ewence Chas. T. farmer, Home farm
Greening William, gamekeeper to
Edward Alfd. Wigan esq. Conholt pk
Hambledon James, farm bailiff & head
gardener to Mrs. Cookson
Hopgood Alfred, crpntr. Lwr. Chute
Hopgood Chas. hurdle ma. Up. Chute
Horn Edward, carpenter & wheel-
wright, Upper Chute
Manton Lewis, farmer, Upper Chute
Milsom Charles, shopkeeper & carrier,
Upper Chute

Perry Charles, gamekeeper to
Purcivall C. Jeans esq
Richardson Giles, farmer, Shaw farm
Robb James, estate agent to Edward
A. Wigan esq
Scutt Wm. saddler, Upper Chute
Smith Ernest Victor, blacksmith,
Lower Chute
Steadman Harry, farmer, Gammons fm
Stroud William, Cross Keys P.H
Withers Harry, The Star P.H
Woodward Arthur John, gamekeeper
to Mrs. Cookson

CHUTE FOREST is a parish 4 miles north-east from Ludgershall station on the Midland and South Western Junction railway, and 7 north-west from Andover Town station, on the London and South Western railway, in the Eastern division of the county, Everleigh and Pewsey petty sessional division, union of Pewsey, county court district of Andover, rural deanery of Marlborough (Pewsey portion), archdeaconry of Wilts and diocese of Salisbury. The church of St. Mary, re-erected in 1875, by Thomas E. Fowle esq. is of flint and stone, in the Early English style, and consists of chancel, nave, south porch and a western tower with spire containing a clock and 6 bells: there are 200 sittings. The register dates from the year 1875. The living is a

the civil parish and 575 in the ecclesiastical parish, including part of Bradenstoke-cum-Clack.

By Local Government Board Order 18,134, dated March 25, 1885, and Order 16,528, March 24, 1884, part of Christian Malford was transferred to Bremhill.

Parish Sexton, Frederick William George Powell.
Post Office.—Mrs. Annie Sophia Hathway, sub-postmistress. Letters from Chippenham received at 6.50 a.m. & 3.40 p.m.; dispatched at 10 a.m. & 7.35 p.m.; no delivery or dispatch on sundays. Sutton Benger, 2 miles distant, is the nearest money order & telegraph office

Wall Letter Boxes.—Selstead farm, cleared at 9.50 a.m. & 7.35 p.m. week days only; Mermaid inn, cleared at 10 a.m. & 7.45 p.m. week days only

Elementary School (mixed), built in 1856, for 134 children; average attendance, 70; Miss Mary Stewart, mistress

Carrier to Chippenham.—John Lavington, fridays

Conway M.A, late vicar. The Dean and Chapter of Winchester are the impropiators. There are Wesleyan and Primitive Methodist chapels here. The charities for the benefit of the poor amount to £16 10s. yearly, and are distributed in fuel, clothing and blankets. Conholt Park is the property and residence of Edward Alfred Wigan esq.: the house, portions of which date back to the 17th century, has a front built about 100 years ago by Sir Sydney Medows, knight marshal of England: the park extends over an area of 324 acres. E. A. Wigan esq. E. S. Latham esq. and Mrs. Cookson are the principal landowners. The soil is principally loam with some clay; subsoil, chalk. The chief crops are wheat, oats and barley. The area is 3,104 acres; rateable value, £2,019; the population in 1901 was 410.

STANDEN is half a mile east; HAYDON HILL and FOSBURY, where there is a large camp, 2½ miles north-east; HONEY BOTTOM, 1 mile south-west.
Parish Clerk, Edward Cook.
Post, M: O. & T. Office, Chute Standen.—Mrs. Clara Sparks, sub-postmistress. Letters arrive from Andover at 6.50 a.m. & 3.20 p.m.; dispatched at 9.45 a.m. & 6.45 p.m.; sundays, 11.40 a.m
Wall Letter Box, Upper Chute, cleared at 9.30 a.m. & 6 p.m.; sundays, 9.30 a.m
Lower Chute Letter Post, cleared at 9.35 a.m. & 6.5 p.m
Elementary School, built in 1859, for 114 children; average attendance, 75; Henry James Sparkes, master; Miss Isabel A. Sparks, mistress
The children of Chute Forest also attend this school
Police Constable, Wyndham Robinson
Carrier.—Charles Milsom, to & from Andover, mon. wed. & fri

vicarage, net yearly value £96, with residence, in the gift of W. H. Fowle esq. J.P. and held since 1903 by the Rev. William Duke Baker M.A. of Cambridge University, who is also vicar of and resides at Chute.

Chute Lodge, the residence of Lady John Joicey Cecil, is a plain mansion of red brick, situated in a park of 300 acres. The principal landowners are Lady John Joicey Cecil, George J. Gribble esq. of Biddesden House, and the trustees of the late Henry Merceron esq. of Tangley, Hants. The soil is clay; subsoil, chalk. The chief crops are wheat, barley, oats and turnips. The area is 1,930 acres; rateable value, £1,277; the population in 1901 was 120.

Letters through Andover, arrive at 6.50 a.m. & 3.20 p.m. Chute Standen is the nearest post, money order & telegraph office.

Wall Box, near Chute Forest house, cleared at 7.50 a.m. & 5.35 p.m.

The children of this parish attend school at Chute village

Cecil Lady John Joicey, Chute lodge
Fowle William Hugh B.A., J.P. (bar-
rister-at-law), Chute Forest house

COMMERCIAL.

Birch William, gamekeeper to Lady
John Joicey Cecil

Bowman William, farmer
Child Charles Morgan & William
Fosbury, farmers, Home farm
Collis John, farmer, Pollard's farm
Haines George, farmer
Harris William, farmer, Flinty farm

Langford Henry, head gardener to
Lady John Joicey Cecil
North William, farmer
Scambler William, farmer, Red
House farm
Scutt John, estate agent to Lady
John Joicey Cecil

CLARENDON PARK, formerly extra-parochial, is a liberty about 4 miles south-east from Salisbury, in the Southern division of the county, Salisbury and Amesbury petty sessional division and Salisbury union and county court district. Here stood a royal palace, which was a frequent residence of the English kings, and was visited by Queen Elizabeth: Henry II. assembled a parliament here in 1163, which enacted the celebrated "Constitutions of Clarendon," to restrain the encroachments of the Court of Rome; the only remains of the palace are part of a wall overgrown with ivy.

PRIVATE RESIDENTS.

Garton Jas. Wm. J.P. Clarendon pk
Griffin Mrs. Hughenden
Osmond Walter Wm. Chowringhee
Paget Ralph, St. Mary's grange
Read James, Petersfinger

Staples Mrs. Belmont

COMMERCIAL.

Hand Frederick & Sons, brick makers,
Brick Kiln farm
Keevil James Charles, farm bailiff to
J. W. Garton esq. J.P.

Moody William, farmer
Parsons Joseph, farmer, Best's farm
Read James, gamekeeper to J. W.
Garton esq. J.P.
Warren Ernest Geo. frmr. Ashley hill

CLIFFE PYPARD (or Clyffe Pypard) is a village and parish, 4 miles south from Wootton Bassett station on the Swindon and Bath section of the Great Western railway, 10 miles north-east of Marlborough, and 9 south-west from Swindon, in the Northern division of the county, union of Cricklade and Wootton Bassett, chiefly in the hundred of Kingsbridge and partly in that of Elstap and Everleigh, petty sessional division of Cricklade and Wootton Bassett, Swindon county court district, rural deanery of Avebury (Avebury portion), archdeaconry of Wilts and diocese of Salisbury. The church of St. Peter is a building of stone of the Perpendicular period, consisting of chancel, nave, aisles, south porch and a fine embattled western tower, with pinnacles, containing a clock and 6 bells: each aisle is divided from the nave by an arcade of four columns; the chancel, originally of Early English work, but altered to Perpendicular at a later period, was rebuilt in 1861 by the impropiator and patron, Horatio Nelson Goddard esq. and a memorial east window placed to the Rev. Edward Goddard, late vicar; there are other windows to members of the family of Goddard, to one of which there is also an interesting monument of oak, dated 1585: a screen of fine oak, painted in the original colours, separates the chancel from the nave, and two rectangular screens cut off the eastern extremities of the aisles: in the north aisle, under a canopy, is a tomb with a recumbent figure, supposed to represent one of the Cobhams, who formerly possessed the manor: the pulpit (1629) is a good specimen of elaborate carving: the font, of Bath stone, a copy of that of Over, in Cambridgeshire, was carved by the Rev. F. Goddard, in 1840: in the north chapel is a brass c. 1380, supposed to belong to the Quintin family: in the south aisle, is a marble monument to Thomas Spackman, a native of Cliffe Pypard, and a benefactor to this parish: the church was restored in 1874, at a cost of £1,400, exclusive of the chancel, rebuilt at a cost of £1,000, by H. N. Goddard esq.: there are 190 sittings. The register dates from the year 1576. The living is a vicarage, net yearly value £330, with residence, in the gift of Mrs. Wilson, and held since 1883 by the Rev. Edward Hungerford Goddard M.A. of Brasenose College, Oxford. There is a Primitive Methodist chapel, and one at Bushton for the Plymouth Brethren. The free grant of Cliffe Pypard, by Edward I. was made in 1305 to Roger de Cobham, from whose descendants it came in 1525 into possession of John Goddard, who purchased the advowson of the vicarage

and the rectorial tithes in 1541. In 1686, Sarah, Duchess Dowager of Somerset, bequeathed the manor of Thornhill for the foundation of certain scholarships at Brasenose College, Oxford, and the manor of Broad Town for apprenticing poor boys of this county. Spackman's charity consists of the interest of £1,000, left by Thomas Spackman, and now (1911) producing £34 10s. per annum, which is assigned as follows:—£9 as a bonus to the coal club for Clyffe and Broadtown, and the remainder for prizes to the children of the schools in those places, and for other educational purposes. Mrs. Elizabeth Malpas left £100, now (1911) producing £2 15s. and there is also Broome's charity, producing £2 5s. 4d. yearly; these amounts are added as bonuses to the bedding club. Near to the village is a high and very steep ridge or cliff, from which the place takes its name. The Manor House, the seat of Vice-Admiral William Wilson J.P. stands in picturesque grounds. Mrs. Wilson is lady of the manor of Cliffe Pypard, and Brasenose College, Oxford, are lords of Thornhill manor. The Rev. Edmund Broome M.A. vicar of Hurst, Berks, the trustees of the late Richard Stratton esq. William A. P. Wayte, William George Mortimer and J. E. Watts esqrs. are the principal landowners. The soil is of a clayey nature and green sand; subsoil, clay and chalk. The chief crops are grass, wheat and beans. The parish comprises 3,272 acres, of which the greater portion is pasture and one-third arable; rateable value, £3,258; the population in 1901 was 344.

BUSHTON, 1 mile north-west, is a tithing. At Bushton are natural springs, which supply water for the town of Wootton Bassett.

Parts of this parish and Broad Hinton have been formed into a separate civil parish under the name of Broad Town, which see.

Sexton, Robert Matthews.

Post & T. Office.—Isaac Church, sub-postmaster. Letters received through Swindon, delivered at 8 a.m. & 1.45 p.m.; dispatched at 12.15 & 6.35 p.m. week days only; no Sunday delivery. Broad Hinton, 2½ miles distant, is the nearest money order office

Wall Letter Box, near the Church, is cleared at 12.25 & 6.40 p.m. week days only

Police Constable, John Northeast

Elementary School (mixed), built in 1858, for 80 children; average attendance, 50; Miss Lucy Webb, mist

Marked thus * receive letters
through Calne.

Blanchett William, Bushton
Goddard Rev. Edward Hungerford
M.A. Vicarage

Morse Misses Elizabeth & Minerva,
Thornhill

Pritchard Ernest J.P. Wood Hill park
Wilson Vice-Admiral William J.P.
Manor house

Wilson Mrs. Manor house

COMMERCIAL.

Church Isaac, carpenter, Post office
*Cuff Gerald Bond. frmr. Bupton frm

Day Walter Edwin, painter
Gale William, gardener to Rev. Edwd.
H. Goddard M.A.

Gleed Albert, cattle dealer, Bushton
Hatherill Frederick, beer retailer
Hughes Edgar John, farmer, Holly ho
Lewis Mary Jane (Miss), farmer,
Bushton

Mann John Hy. poultry farmer, Barton
Matthew Robert, gardener to Vice-
Admiral Wilson J.P.

Matthews Richard, farmer, Bushton
Maudrell Robert, farmer, Parson-
age farm

Morse John Edward, farmer, Manor
farm, Thornhill & South farm
Pickett John Wm. coal dealer, Barton
Pritchard Ernest J.P. farmer, Wood
Park hill

Sheldon Charles, trap proprietor
Simmonds Wm. carpenter, Bushton
Smith Benjamin, grocer, haulier &
carrier, Bushton

Smith George, beer retailer, Bushton
Smith Sarah (Mrs.), baker, Bushton
Spackman John Basil, farmer &
assistant overseer, Home farm

Telling Thomas, bailiff to Frederick Twine esq. Breach lane	Tuck Henry Isaac, farmer, Wood Street farm	Watts James Edmund, farmer, Manor farm, Bushton
Townsend Joseph Osborne, Goddard's Arms P.H	Watts Mary, Mahala & Caroline (Misses), farmers, Bushton	Wheeler Joseph, blacksmith

CODFORD ST. MARY is a parish on the banks of the Wylde, here crossed by a stone bridge of four arches, and on the road from Salisbury to Warminster, adjoining Codford St. Peter, where there is a station on the Salisbury and Westbury branch of the Great Western railway, 7 miles south-east from Warminster, 14 north-west from Salisbury and 3 south-east from Heytesbury, in the Western division of the county, hundred of Heytesbury, Warminster petty sessional division, union and county court district, rural deanery of Wylde (Wylde portion), archdeaconry of Sarum and diocese of Salisbury. The church of St. Mary is a building of stone, consisting of chancel with aisle, nave, south aisle, south porch and an ancient western tower, containing 3 bells: the chancel is Transitional, and the tower of the 16th century: the chancel arch is late Norman, elaborately carved: in the chancel aisle is a monument to the Mompesson family: the communion table was made from the old pulpit of the church of St. Mary the Virgin, Oxford; the handsome altar cloth was worked by Mrs. Ashley Dodd, late of Stockton House: the east window is stained: the church was restored in 1879 at a cost of £1,200, and has 200 sittings. The register dates from the year 1653. The living is a rectory, net income £233, including residence and 44 acres of glebe, in the gift of St. John's College, Oxford, and held since

1892 by the Rev. Edward Albert Henry Aston M.A. of that college. Here is a Congregational chapel, founded in 1778, with Sunday school: the chapel has 200 sittings. On the summit of Codford Hill, in this parish, is Oldbury Camp, an earthwork forming a complete circle and surrounded by a vallum and fosse constructed with great regularity. The Rt. Rev. H. W. Yeatman-Biggs D.D. Bishop of Worcester, who is lord of the manor, and C. W. Edwards esq. are the principal landowners. The soil is light chalk; subsoil, chalk and flint. The chief crops are wheat, oats and barley. The area is 2,122 acres of land and 7 of water; rateable value, £1,456; the population in 1901 was 277.

Sextoness, Mrs. Dyer.

Post, M. O. & T. Office (letters should have Wilts added).—Joseph Ford, sub-postmaster. Letters are delivered at 6.30 a.m. & 3.30 p.m.; dispatched at 12.30 & 7.25 p.m.; on sundays at 6.25 p.m

Elementary School (mixed), built in 1875 & enlarged in 1889, with a striking clock, added in 1891, for 124 children; average attendance, 34; Miss Lilian Weston, mistress

Carriers.—Mizen & Poolman's vans to Warminster, wed. & sat.; to Salisbury, on tues

PRIVATE RESIDENTS.

Arthurs Rev. Eli Atkin (Cong.), The Manse
Aston Rev. Edward Albert Henry M.A. Rectory
Chisman Thomas
Edwards Charles
Gay Mrs. The Poplars
Matthews James Nelson B.A., M.D

COMMERCIAL.

Bennett William, thatcher
Davis John Savage, farmer

Dawes Henry, boot maker
Elling S. & Co. butchers
Ford Joseph, tobacconist, Post office
Green Morley, dairymen
Hebden Mary (Mrs.), laundress
Hibberd Brothers, drapers, ladies' outfitters & tailors
Ingram Sydney, saddler & assistant overseer
Matthews James Nelson M.D., C.M. Glas., B.A. New Zealand, physician & surgeon, & medical officer &

public vaccinator for No. 2 district, Warminster union, surgeon to G. W. Rly. & Post Office & medical officer to the Board of Education
Mizen & Poolman, bakers & grocers
Pickford George, farmer, Manor farm
Pond William, farmer
Reading Room (Thos. Chisman, sec)
Simper George, blacksmith
Sparey Alfred, boot maker
Sparey Henry, boot repairer
Wheeler John, builder

CODFORD ST. PETER is a parish on the road from Warminster to Salisbury, with a station on the Salisbury and Westbury branch of the Great Western railway, 6½ miles south-east from Warminster, 14 miles north-west from Salisbury and 92 from London by road and 112 by rail, in the Western division of the county, Heytesbury hundred, Warminster petty sessional division, union and county court district, rural deanery of Wylde (Wylde portion), archdeaconry of Sarum and diocese of Salisbury. The church of St. Peter, originally consisting of chancel, nave, south porch and an embattled western tower, with pinnacles, containing a clock and 5 bells, was restored in 1864, a north aisle added, and the old chancel arch replaced by a Pointed arch of fine proportions, on carved corbels supported by Devonshire marble shafts; at the same period the chancel was rebuilt in the Early English style, three ancient sedilia, which belonged to the old chancel, being replaced: the communion table, which is of oak, was given by Bishop Hamilton, of Salisbury: the pulpit, presented by Mr. Robert Chapman, late of this parish, is a memorial to Miss Ravenhill: a lectern of oak and gilt iron work was presented in 1897 in memory of the late Alfred Blake: there is a fine Early Norman font, richly sculptured: and in the chancel is preserved some carved stone work discovered in 1864, and presumed to be of Saxon date: there are several memorial stained windows and brasses, also a hatchment of H.R.H. the late Duke of Albany: the church was decorated in 1891, and in 1898 the foundations of the tower and east end were renewed: in 1906 massive balustraded oak altar

rails were fixed at a cost of £55, as a memorial to the late Miss Charlotte Anderson: in 1907 the baptistery was panelled and seated in oak at a cost of £45: the window in the north aisle is in memory of Mrs. Sarah Wrightwick: the church will seat about 225 persons: the churchyard was enlarged in 1889. The registers date from the year 1597. The living is a rectory, net income £260, with residence, in the gift of Pembroke College, Oxford, and held since 1884 by the Rev. Douglas Maclean M.A. sometime fellow of that college, and canon of Salisbury. William Chisman esq. and Thomas King Harding esq. are the principal landowners. The soil is light chalk loam; subsoil, chalk and flint. The chief crops are wheat, oats and barley. The area is 1,668 acres; rateable value, £2,258; the population in 1901 was 242.

ASHTON GIFFORD is a hamlet three-quarters of a mile west, adjoining which is the Codford railway station.

Sexton, William Miness.

Wall Letter Box cleared 6.10 p.m. week days & 9 a.m. on sundays. Letters received through Codford St. Mary, Wilts, arrive at 6.30 a.m. Codford St. Mary is the nearest money order & telegraph office

County Police, James Dalton, constable

Elementary School (mixed), built in 1841, for 80 children; average attendance, 52; Miss Emma Bullows, mistress

Railway station, Walter George Pope, station master

PRIVATE RESIDENTS.

Anderson Miss
Chisman William, Manor farm
Dear Alec J. The Beeches
Harding Thos. King, Ashton Gifford ho
Houston Capt. Stuart Carey, Manor ho
Hulbert Miss, Overton house
Maclean Rev. Canon Douglas M.A. Rectory

Wightwick Misses
Wigram Walter Augustus, Ashton cot

COMMERCIAL.

Axton William Edwin, George inn
Baker William, butcher
Chisman William, farmer, Manor farm
Conduit George, grocer & beer retlr
Conservative Benefit Society (Giles Conduit, sec)

Dear Alec J. woolstapler
Dyer Henry, coal dealer & haulier
Ford Walter, builder
Hinton George, bee farmer
Mathews Thomas, farmer, The Bury; & Quebec farm, Upton Lovel
Matthews Richard, farm bailiff to Mr. Thomas Mathews

COLERNE is a parish and village adjoining the Gloucestershire and Somersetshire borders, 2 miles north from Box station, on the Swindon and Bath section of the Great Western railway, 8 west-south-west from Chippenham and 6 north-east from Bath, in the North Western division of the county, Chippenham hundred, petty sessional division, union and county court district, and in the Chippenham rural deanery, North Wilts arch-

deaconry and Bristol diocese. The great Roman road, called the "Fossway," from Bath to Cirencester, passes on the north. The church of St. John the Baptist is an ancient and very beautiful building of stone, in the Late Norman and subsequent styles, consisting of chancel with chantry, nave of four bays, aisles, south porch and a fine Perpendicular embattled western tower, with pinnacles, containing a clock and 8 bells; on the north wall

of the sanctuary are three sedilia with 14th century canopies, restored and replaced in 1903: some remains of a Saxon cross and a fragment of a reredos are preserved in the church, which was thoroughly restored in 1875, under the direction of Mr. Willcox, architect, of Bath, at a cost of £4,000, chiefly contributed by the late Richard Walmesley esq. and the late William Poynder esq.: there are sittings for 400 persons. The register dates from the year 1560. The living is a rectory, net income £250, with residence, in the gift of New College, Oxford, and held since 1905 by the Rev. Herbert Hippisley Stephens M.A. of New College, Oxford. Here are Congregational and Baptist and two Primitive Methodist chapels. Charities of the yearly value of about £16, derived from bequests left in trust for the deserving poor, are distributed at the discretion of the rector and churchwardens; there are also 25 acres of charity land at present bestowed free in allotments of half an acre to the second poor of the parish: the management of this charity has been modified by the Charity Commissioners. Lucknam, within a park, is the seat of John Walmesley esq. J.P. who is lord of the manor of Euridge; the Warden and Fellows of New College, Oxford, are lords

COLERNE.

Dumaresq Reginald G. F. Ford
cottage (letters through Ford)
Stephens Rev. Herbert Hippisley M.A.
Rectory
Walmesley John J.P. Lucknam
Weeks Joel, Leonard villa

COMMERCIAL.

Bath Co-operative Society Limited
(branch) (Walter P. Rendell, mgr)
Beer John, farmer
Bence Charles, blacksmith
Bence Gilbert, baker
Bevan Albert, farmer
Bowles James, shopkeeper
Butler Henry, shopkeeper
Colerne Conservative Club (John
Wilson, sec)
Colerne Liberal Club (Thos. Guy, sec)
Dunsdon Fredk. Arthur, shopkeeper
Gaisford Francis H. shopkeeper
Gaisford Frank, beer retailer

Gifford Alex. R. farmer, Manor farm
Gifford George, farmer, Trimnell's fm
Gray Thomas G. Six Bells P.H
Hall William, farmer
Hendon Frederick, farmer
Hicks Walter, carpenter
Ings Clarence, draper & grocer
Jefferies John Bryant, shoe maker
Jones Henry, dairyman
Jones Jacob (Mrs.), farmer, West-
wood farm
Kent Thomas, saddler
Knight John, farmer, Northwood farm
Knight William, farmer
Martin James Pirie L.R.C.P.Lond.,
M.R.C.S.Eng. surgeon (attends
mon. & thurs. 12 to 4 p.m)
May Jas. G. farmer & assist. overseer
May Samuel, baker
Maynard George, shoe maker
Mullins Joseph, water finder
Osborne George, Fox & Hounds P.H

Poulson William (Mrs.), farmer,
Daubeney's farm
Pullen Thomas, farmer, Vineyards
Smith Fredk. farmer, Mount Seylla
Sprules Thomas, farmer
Symes Ernest M.R.C.S.Eng., L.R.C.P.
Lond. surgeon (attends tues. &
fri. 11 to 12)
Tanner William, wheelwright
Weeks Frederick, shopkeeper
Weeks Mary (Miss), farmer
Weeks William & Son, hurdle makers
Woodward Frederick William, baker

EURIDGE.

Webb Aaron, farmer

THICKWOOD.

Benjaman Henry, farmer, Hall farm
Gifford Joseph, frmr. Thickwood frm

WIDDENHAM.

Prior William, farmer

COLLINGBOURNE DUCIS (or Lower Collingbourne) is a parish on the River Bourne, with a station on the Midland and South Western Junction railway, 3 miles north-west from Ludgershall, 11 south-east from Marlborough, in the Eastern division of the county, hundred of Elstub, Everleigh and Pewsey petty sessional division, union of Pewsey, county court district of Marlborough, and in the rural deanery of Marlborough (Pewsey portion), archdeaconry of Wilts and diocese of Salisbury. The adjunct of Ducis is derived from this place having once been parcel of the Duchy of Lancaster. The church of St. Andrew is an ancient edifice of flint and stone, in the Early English style, consisting of chancel, nave, south porch, and an embattled western tower containing a clock and 5 bells: the tower was restored in 1902, and all the bells refitted and retuned by Messrs. Taylor and Son, of Loughborough, at a cost of £380: the stained east window was given by Mr. John Russ in 1880, in memory of his wife, and the west window by Mr. John Mackrell as a memorial to his parents and family: in 1897 a memorial window was erected to the Rev. Canon J. D. Hodgson M.A. rector of the parish 1875-96: the chancel was rebuilt by the Rev. W. C. Lukis M.A. a former rector, and in 1877 the church was restored at a cost of £1,300, under the direction of the late Sir Arthur W. Blomfield A.R.A. architect (d. 1899): there are 225 sittings: some ground was added to the churchyard and consecrated in 1878. The register dates from 1640. The living is a rectory, net yearly value £376, including 56 acres of glebe, with residence, in the gift of the Marquess of Ailesbury, and held since 1896 by the Rev. George Frederick Tanner

PRIVATE RESIDENTS.

Pike George, The Poplars
Tanner Rev. Geo. Frdk. M.A. (rector,
rural dean & surrogate), Rectory

COMMERCIAL.

Annetts Henry, manager to William
Rawlings, engineer
Bale John, coal dealer

Carter Thomas, schoolmaster, assist.
overseer & insurance agent
Collins John, butcher
Evles James, farmer, Court farm
Gilbert Ernest, carpenter & wheelwrt
Goddard Edwin George, sporting
journalist
Kemp James, Blue Lion hotel
Pullen Hy. farmer, Mount Orleans

Rawlings William, agricultural im-
plement maker & drill manufac-
turer, Bourne iron works
Sheppard George Robert Peel, saddler
& harness maker, Post office
Trueman Charles, Shears P.H
Truman Jane (Miss), beer retailer &
shopkeeper
Wiltshire Jn. Perren, frmr. Hougoumt

COLLINGBOURNE KINGSTON (or Upper Collingbourne), formerly Collingbourne Abbas and Collingbourne Regis, is a parish on the river Bourne (which at this part is only a winter stream), 4 miles north-west

of the manor of Colerne. The principal landowners are J. Walmesley esq. J.P. Lord Islington, Darcy Edmund Taylor esq. of the Rocks, Marshfield, and the Warden and Fellows of New College, Oxford. The soil is corn brash; subsoil, rock. The chief crops are wheat, barley and roots. The area is 3,910 acres; rateable value, £4,591; the population in 1901 was 1,060.

Euridge, an ancient manor, 2 miles north-east, consists of a farmhouse and three cottages.

Eastrip $\frac{1}{2}$ mile east, Thickwood 1 mile north-east and Widdenham $\frac{1}{2}$ miles east on the Box brook, are hamlets. Parish Clerk, William Holder.

Post, M. O. & T. Office.—Cecil H. Dyer, sub-postmaster. Letters from Chippenham arrive at 7 a.m. & 2.45 p.m.; dispatched at 12 noon & 7 p.m.; no Sunday delivery

Wall Letter Box, Thickwood, cleared at 8.30 a.m. & 6.20 p.m. week days only

Elementary School (mixed), built in 1855, rebuilt 1879 & again enlarged in 1893, for 260 children; average attendance, 164; Archie A. E. Tucker, master

Carrier.—Albert Titmarsh, to Bath on wed. & sat

Poulson William (Mrs.), farmer,
Daubeney's farm
Pullen Thomas, farmer, Vineyards
Smith Fredk. farmer, Mount Seylla
Sprules Thomas, farmer
Symes Ernest M.R.C.S.Eng., L.R.C.P.
Lond. surgeon (attends tues. &
fri. 11 to 12)
Tanner William, wheelwright
Weeks Frederick, shopkeeper
Weeks Mary (Miss), farmer
Weeks William & Son, hurdle makers
Woodward Frederick William, baker

EURIDGE.

Webb Aaron, farmer

THICKWOOD.

Benjaman Henry, farmer, Hall farm
Gifford Joseph, frmr. Thickwood frm

WIDDENHAM.

Prior William, farmer

M.A. of Clare College, Cambridge, rural dean of Marlborough (Pewsey portion), and surrogate. Here is a Primitive Methodist chapel. The Rev. Charles Francis bequeathed the sum of £100, the interest to be appropriated to the repairs of the church. The late Mr. George Hooper bequeathed in 1858 £100, the interest of which is distributed in coals to aged widows, and Mrs. M. Hooper, in 1865, left £100, the interest for blankets. Mr. John Mackrell gave in 1895 a sum of £200 in the 2½ per cent. Bank Annuities, the interest to be spent in insuring and repairing the west window, and the balance to go to the aged and sick poor. There are a great number of barrows on the down, south of the parish, and many ancient British relics have been found here. The Marquess of Ailesbury is lord of the manor and principal landowner. The soil is gravelly loam; subsoil, chalk. The chief crops are wheat and oats. The area is 3,427 acres; rateable value, £2,050; the population in 1911 was 384. Clerk and Sexton, James Davis.

Post, M. O. & T. Office.—George Robert Peel Sheppard, sub-postmaster. Letters from Marlborough arrive at 6.35 a.m. & 1 p.m.; dispatched at 1.10 & 6.55 p.m.; Sundays at 6.40 p.m.

Wall Letter Boxes:—Shears road, cleared at 7.45 a.m. & 5.55 p.m.; Sunton, cleared at 11.35 a.m. & 6.5 & 6.50 p.m.

Elementary School (mixed), built in 1861, by the Marquess of Ailesbury, for 120 children; average attendance, 84; Thomas Carter, master

Police Station, Maurice West, constable

Railway Station, Arthur Roberts, master

Rawlings William, agricultural im-
plement maker & drill manufac-
turer, Bourne iron works
Sheppard George Robert Peel, saddler
& harness maker, Post office
Trueman Charles, Shears P.H
Truman Jane (Miss), beer retailer &
shopkeeper
Wiltshire Jn. Perren, frmr. Hougoumt
from Ludgershall station and $5\frac{1}{2}$ south from Savernake
Junction station, both on the Midland and South
Western Junction railway and Great Western railway.
and $9\frac{1}{2}$ south from Marlborough, in the Eastern division

of the county, hundred of Kinwardstone, Everleigh and Pewsey petty sessional division, Pewsey union, Marlborough county court district, rural deanery of Marlborough (Pewsey portion), archdeaconry of Wilts and diocese of Salisbury. The church of St. Mary is a building of flint and stone in the Early English style, consisting of chancel, nave of four bays, aisles, south porch and an embattled western tower with pinnacles, containing 6 bells: in the chancel is an elaborate monument to Sir Gabriel Pile kt. of Collingbourne, and his wife, who died early in the 17th century, and there is a brass to Constantine Darell and his wife, dated 1495: the stained windows in the chancel were presented in 1865 and 1872 as memorials to the Mackrell family: there is also a stained window in the south aisle in memory of the Rev. Charles A. Poore, vicar 1839 to 1879: the church was restored in 1861 at a cost of about £1,600, and the chancel in 1862 by the Ecclesiastical Commissioners at a cost of nearly £400: the church affords 350 sittings. The register dates from the year 1653. The living is a vicarage, net income £270, with glebe (£14) and residence, in the gift of the Dean and Chapter of Winchester, and held since 1904 by the Rev. Percy Gleadow Smith M.A. of St. John's College, Cambridge; the rectorial tithe and rent-charge is commuted at £1,088, now the property of the Ecclesiastical Commissioners. Here is a Wesleyan chapel. There are two charities, producing about £70 yearly, one left by Miss A. A. Clarke in 1879, and the other by Miss E. Piper in 1890, for the benefit of parishioners

(Marked thus * receive their letters through Collingbourne Ducis.)

Smith Rev. Percy Gleadow M.A.
Vicarage

COMMERCIAL.

Austin Robert William, cycle agent
Baker Arthur, relieving & vaccination officer & registrar of births & deaths for Collingbourne dist. Homeside

Baker William Richard, trainer of racehorses, Herridge
Foote Caroline (Mrs.), grocer & beer retailer, Aughton
Foote Hy. Jn.L. farmer, Wagland's fm
Fribbance Charles George, Cleaver inn
Gauntlett William Bowle J.P. farmer, Brunton house
Gilbert George Henry, grocer & assistant overseer, Post office
*Godding John, shoe maker

Hale Henrietta (Mrs.), Windmill P.H
May Alfred, farmer, Manor farm
Moss Thomas, shoe maker
Pierce Geo. carpenter & wheelwright
*Rawlings Hy. farmer, Southton farm
Redman Gordon Grant, farmer
*Saunders James Stephen, grocer
Shuttle George, blacksmith
Tovey Geo. grocer & draper, Brunton
Wallis Frederick, farmer, Aughton
*Wroth Walter, farmer

COMPTON BASSETT is a small parish and rural village, 4 miles north-east by road and 2½ by footpath from Calne terminal station on a branch of the Great Western railway, 8 south from Wootton Bassett and 86 from London, in the North Western division of the county, Calne hundred, union, county court district and petty sessional division, rural deanery of Avebury (Avebury portion), archdeaconry of Wilts and diocese of Salisbury. The church of St. Swithun is an edifice in the Norman and Perpendicular styles, consisting of chancel, nave of four bays, aisles, north porch, and an embattled western tower containing 5 bells: there is a rich Tudor rood-screen: the chancel was rebuilt in 1866, and a stained window inserted in memory of the Rev. William Dalby, a former rector, and there are seven others: the church affords sittings for 250 persons. The register dates from the year 1558. The living is a rectory, net yearly value £261, with residence, in the gift of the Bishop of Salisbury, and held since 1878 by the Rev. Vincent Frederic Ransome, of Magdalen College, Oxford. Compton House is a mansion of stone, erected in the latter half of the 17th century; it has extensive park and pleasure grounds, and is the property of Major Godfrey C.

PRIVATE RESIDENTS.

Hornsby-Drake Lt.-Col. Alfd. Western Hatchell, Compton house
Ransome Rev. Vincent Frederic (rector), Rectory

COMMERCIAL.

Bishop Walter, head gamekeeper to Lieut.-Col. Hornsby-Drake

Blackman Frank, White Horse inn & baker
Bodman Benjamin, farmer, The Freeth
Bodman Henry, farmer, Dugdales
Burrow Jas. farmer, The Breach frm
Collier Richard, blacksmith
Doble James, farmer, Noland's farm
Eatwell John, farmer, Manor farm
Goodenough Albert, wheelwright

Joy Guy Lionel, farmer
Morris Albert Joseph, gardener to Lieut.-Col. Hornsby-Drake
Smale Frederick, farmer
White Charles, Post office
Wild Maurice, assistant overseer, & farm bailiff to Maj. Walker-Heneage
Woodward Arth. Jn. frmr. White's fm

COMPTON CHAMBERLAYNE is a parish and village, bounded on the north by the river Nadder, 3 miles south-east from Dinton station, on the London and South Western railway, 6 west-by-south from Wilton and 9 west from Salisbury, in the Southern division of the county, South Damerham hundred, Wilton union, Salisbury county court district, petty sessional division of Salisbury and Amesbury, rural deanery of Chalke (Chalke portion), archdeaconry of Sarum and diocese of Salisbury. The church of St. Michael, standing close to the manor house, is a building of stone, chiefly of the Late Decorated period, but incorporating portions of Norman and Early English work, and consisting of chancel, nave, south porch and a small tower, containing 6 bells: in the chancel is a tablet in white marble to the Penruddocke family, who have been interred here since 1598, and one of whom, Col. John Penruddocke, was beheaded, by Cromwell's order, in 1655, for proclaiming

over 55 years of age. A sum of £200, left by John Mackrell, is held by the Salisbury Diocesan Board of Finance, the interest being used to keep the stained glass windows insured and in a state of repair, any sum remaining to be distributed amongst aged members of the church at the sole discretion of the vicar. The soil is chalky loam; subsoil, chalk. The chief crops are wheat, barley, oats, turnips and swedes. The area is 7,400 acres; rateable value, £3,413; the population in 1901 was 744.

Aughton is a tithing, half a mile north; Brunton tithing, half a mile north-east; Southton, or Sunton Vallance, tithing, 1 mile south.

Cadley is partly in this parish and partly in Collingbourne Ducis parish, 1½ miles south-by-east.

Parish Clerk and Sexton, William Taplin.

Post & M. O. Office.—George Henry Gilbert, sub-postmaster. Letters arrive by mail coach from Marlborough at 6.25 a.m. & 1.30 p.m.; dispatched at 11.25 a.m. & 7.15 p.m. The nearest telegraph office is at Collingbourne Ducis, 2 miles distant

Pillar Box, Southton, cleared at 11.50 a.m. & 6.30 p.m.

Pillar Box, Brunton, cleared at 7.15 a.m. & 6.30 p.m.

Wall Box, Sunton, cleared at 11.35 a.m. & 6.5 & 6.50 p.m.

Elementary School (mixed), built in 1844, for 130 children; average attendance, 109; Mrs. Fanny Foote, head mistress; Miss Elizabeth L. French & Miss Marion Payne, assistant mistresses

Carrier to Marlborough, Fred Walker, Saturdays

Walker-Heneage M.V.O. of Coker Court, Somerset, lord of the manor and principal landowner, but now (1911) occupied by Lieut.-Col. Alfred Western Hatchell Hornsby-Drake. The soil is chalky; subsoil, chalk. The chief crops are wheat, barley and turnips. The area is 2,486 acres; assessable value, £2,793; the population in 1901 was 317 in the civil and 343 in the ecclesiastical parish.

By Local Government Board Order 14,451, dated March 25, 1883, Cowitch Farm and Cottages were transferred from Compton Bassett to Hilmarton for civil purposes.

Sexton, Francis Edward Billett.

Post Office.—Charles White, sub-postmaster. Letters arrive through Calne, & are delivered at 7.10 a.m. & 5.45 p.m.; dispatched at 8.25 a.m. & 6.55 p.m. Hilmarton is the nearest money order, & Calne, 4 miles distant, the nearest telegraph office

Pillar Letter Box, Compton house, cleared at 8.40 a.m. & 7.10 p.m. week days only

Elementary School (mixed), built in 1843, for 120 children; average attendance, 44; Mrs. Mary L. Tucker, mistress

Charles II. as king: the church has been restored, and affords sittings for 150 persons. The register dates from the year 1538. The living is a vicarage, net yearly value £89, with residence, in the gift of Charles Penruddocke esq. and held since 1884 by the Rev. Dudley Digges, of St. Bees. A cemetery of half an acre was formed in 1876, containing a mortuary chapel, and is under the control of a Burial Board of six members. Compton Park is the seat of Charles Penruddocke esq. J.P. who is lord of the manor and owns the entire parish; the mansion, formerly in the Tudor Gothic style, has been partly rebuilt in the Italian style: it contains a large number of paintings by celebrated artists, including Vandyke, Sir Antonio More, Lucas de Heere, Dobson, Lely, and others: the carving in the dining-room is by Grinling Gibbons, and the drawing-room, dating from 1770, is a good example of Adam's work: the house stands in a well-wooded park of 150 acres, where are also two fine sheets

of water, the resort of quantities of wild fowl. The soil is clay, chalk and green sand; subsoil, the same. The chief crops are wheat, barley and roots. The area is 1,878 acres; rateable value, £1,666; the population in 1911 was 213.

Sexton, William Maidment.

Post Office.—Frederick James Noyce, sub-postmaster.

Letters arrive from Salisbury at 6.40 a.m. & 1.25

Bright Mrs. Rose cottage

Digges Rev. Dudley, Vicarage

Penruddocke Charles J.P. Compton pk

Whyte E. Towry M.A., F.S.A. Etterby

COMMERCIAL.

Barnes Clement, apartments for

COOMBE BISSETT is a parish situated on both banks of the river Chalk (Chalke or Ebele), which is here crossed by a bridge of three arches, 3 miles south-west from Salisbury, in the Southern division of the county, hundred of Cawden and Cadworth, petty sessional division of Salisbury and Amesbury, Salisbury union, Salisbury county court district, rural deanery of Chalke (Chalke portion), archdeaconry of Sarum, and diocese of Salisbury. The church of St. Michael and All Angels is a cruciform building of stone and flint, consisting of chancel, nave of three bays, aisles, transepts, south porch and an embattled tower on the south side, containing a clock and 6 bells. The church exhibits specimens of every style of architecture, from the Transition Norman nave arcade, to the Perpendicular work in the aisle, windows and transepts: the rood-screen, removed in 1845, has been replaced, the old work being as far as possible preserved: the stained east window is a memorial to the late Canon T. L. Kingsbury M.A. vicar of this parish 1885-92: the church was restored in 1845, and affords 250 sittings. The parish registers, which are imperfect, date from the year 1636. The living is a vicarage, with that of Homington annexed in 1885, joint net yearly value £282, with residence, in the alternate gift of the Bishop and Dean and Chapter of Salisbury, and held since 1899 by the Rev. Charles Wood M.A. of Christ's College, Cambridge. The charities include a sum of £5 yearly, charged by the late Mr. Han-

PRIVATE RESIDENTS.

A dye William, The Elms

Dalrymple Capt. Sir Edward Elphin-

stone bart

Hetherington Mrs

Pinniger Miss

Read Mrs

Sidford Mrs

Wood Rev. Charles M.A. Vicarage

COMMERCIAL.

Bagwell William, carpenter

Blake Alfred, farmer

Farris George, mechanical engineer

Lillington Elias D. blacksmith

Parsons Elizabeth (Mrs.), Fox & Gocse P.H

Pinniger Christoph. B. frmr. Church frmr

Spicer Jane (Mrs.), baker

Troup Alan Gordon, farmer, Dogdean farm (letters via Salisbury)

Wagg William, grocer

CORSHAM is a parish and town with a station on the Great Western railway, 98½ miles from London, 3½ south-west-by-west from Chippenham, 36 north-west from Salisbury, 12 north-west from Devizes, 8½ north-east from Bath, 4 north-west from Melksham and 7 north-east from Bradford, in the North Western division of the county, Chippenham hundred, union, petty sessional division and county court district, and in Chippenham rural deanery, North Wilts archdeaconry and Bristol diocese. At Thingley, 2 miles east, the Wilts, Somerset and Weymouth railway diverges from the Great Western railway. The church of St. Bartholomew is an ancient edifice of stone, in the Norman, Decorated and Perpendicular styles, consisting of chancel with chapels, nave of five bays, aisles, south chapel, south porch, and a southern tower with pinnacles and spire, containing a clock and 6 bells, and on the north side of the chancel is a mortuary chapel, built by the Tropnell family, and still repaired by the owner of the Neston estate, of which the Tropnell family were formerly the possessors, and a chapel erected in 1879 by Lord Methuen for himself and his household: the church was restored in 1878 at a cost of £5,500, and has 800 sittings. The register dates from October, 1563, and contains the following curious entry—"Memorandum of Sweets Hole, in Minty Mead, August 4th, 1606. Here William Sweet and — Bricker fought with swords concerning a Woman, and in the fray the former was slain and the latter acquitted." The living is a vicarage, net income £153, with 2½ acres of glebe and residence, in the gift of Field-Marshal Lord Methuen, and held since 1908 by the Rev. Austin Ainsworth Slack M.A. of Pembroke College, Cambridge. There are three Congregational chapels, three Baptist, one Primitive Methodist and one Wesleyan, and a meeting place for the Brethren. The Town Hall, in High street, rebuilt in 1882 at a cost of nearly £2,000, is an edifice of Bath stone, in the Italian style, and has over the principal entrance a medallion portrait of Queen Victoria, surmounted by a clock, erected in 1897 in commemoration of Her Majesty's Diamond Jubilee; on the ground floor

p.m.; dispatched at 11.55 a.m. & 7.45 p.m. Dinton is the nearest money order & telegraph office

Voluntary Church of England School, built in 1855, by Charles Penruddocke esq. for 45 children; average attendance, 36; Miss Ellen Clark, mistress

Carrier to Salisbury.—Edward Bracher, from his own house, on Tues. & Sat. returning same days

down air, 620 ft. above sea level, Jarvis Henry Archie, blacksmith, Compton hut

Bracher Edward, farmer & carrier

Cemetery (Thomas Rivers, clerk to the burial board)

Cole Frdk. Hy. beer ret. King's Elm

Coombes Daniel, jun. frmr. Home frmr

The Forge

Langdon William, farmer, Manor farm

Mason Jn. mkt. gardnr. The Willows

Rivers Thomas, farmer, Naish's farm

Southon Saml. Jas. grocer, The Stores

Wyatt John, hurdle maker

cock, in 1725, on an estate at Farley, now in the possession of the Earl of Radnor; this amount is distributed by the vicar and two other trustees to the poorest inhabitants on the feast of St. John the Evangelist (Dec. 27): there is also the interest of £45 (donor unknown), and of £50 (the bequest of Mr. Feltham, in 1862), both distributed in bread, and the interest of £100, left by the Misses Fleetwood, and distributed in coal to the aged poor in the month of January. The Earl of Radnor and Winchester College are the principal landowners. The soil is chalk and gravel; subsoil, chalk. The chief crops are wheat, barley and turnips. The area is 2,392 acres; rateable value, £1,742; the population in 1901 was 299.

Parish Clerk, William Kimber.

Clerk of Parish Council, Joseph Drake

Post & T. Office.—Mrs. Emma Scammell, sub-postmistress. Letters arrive from Salisbury at 4.5 a.m. & 3.35 p.m. & are delivered at 6.25 a.m.; dispatched at 3.25 & 8.30 p.m. The nearest money order office is at East Harnham

Elementary School, built in 1845 & enlarged 1889; average attendance, 105; Joseph Drake, master; Miss Diana Drake & Mrs. Hickmore, assistant mistresses

Carriers to Salisbury.—James Lampard & Herbert Lawes, Tues. Thurs. & Sat

are the library, reading, smoking rooms and billiard room of the Mechanics' Institute, a coffee bar and attendants' room; an upper floor includes an assembly room holding 400 persons, with a platform at one end. Petty sessions for the Chippenham division are held at the Methuen Hall every third Thursday at 11.30 a.m.; for magistrates and places in the division, see Chippenham. In this and the adjoining parish are extensive underground quarries of the celebrated Bath stone, where a large number of men are employed by the Bath Stone Firms Limited and the Yockney and Hartham Park Stone Co. Limited. The charities include an almshouse for a master and six aged poor, endowed by the late Lady Margaret Hungerford with £20 yearly for the master, and £30 for the six inmates, with rooms; the endowment has been increased by Mrs. Alexander; the Earl of Radnor is the governor: Mrs. Mary Alexander gave in 1860 £250 for the upkeep of a wheel chair and wages of an attendant: Lady James' charity, producing about £38 yearly, is given in blankets and sheets: William Kirby's of about £48 yearly, is divided between eight poor persons of good character. Under the direction of the Charity Commissioners, and with the consent of the Earl of Radnor, a scheme has been formed, and five trustees have been appointed. The feoffees are trustees of certain lands and funds producing about £150 yearly for—1st, the repair of the fabric of the parish church and necessary utensils thereof; 2nd, for affording medical relief to 300 families of the second poor dwelling in the parish; 3rd, for the repair of all decayed bridges in the parish. Corsham Court, the property and residence of Field-Marshal Lord Methuen G.C.B., G.C.V.O., C.M.G., J.P. is an ancient mansion of stone, partly surrounded by a park of about 400 acres, in which there is an extensive lake; the mansion contains a good collection of paintings; Hartham Park is the seat of Lord Islington P.C., K.C.M.G.; Beechfield, of Frederick Hastings Goldney esq.; Monks Park is the property of Sir John Tankerville Goldney kt.; Gastard House is the seat of Miss J. E. Fowler; and Pockeredge House the residence of George A. FitzAdam-Ormiston esq. Lord Methuen

is lord of the Royal manor, which has its bailiff, who is chosen by the tenants, and invested with the power of a coroner; a court leet is held annually; Sir John Tankerville Goldney kt. is lay rector and lord of the Rectory manor. The principal landowners are Field-Marshal Lord Methuen, G. P. Fuller esq. of Neston Park, Lord Islington and Sir J. T. Goldney kt. The soil is various; subsoil, stony. The chief crops are wheat, barley and roots. The area is 6,391 acres of land and 16 of water; rateable value, £23,968; the population in 1901 was 4,322 in the civil and 3,353 in the ecclesiastical parish.

Verger and Sexton, Timothy Vowles.

PICKWICK is a tithing half a mile west.

EASTON tithing and GASTARD (or Gustard) are hamlets, the former 1 mile east and the latter 2 miles south-east of Corsham.

NESTON is an ecclesiastical parish, formed from Corsham civil parish, and will be found under a separate heading.

Post, M. O. & T. & Telephonic Express Delivery Office (letters should have Wilts added).—Frederick John Bryant, sub-postmaster. Letters delivered at 7 a.m. & 11.30 & 6.30 p.m.; dispatched at 9.5 & 11.30 a.m. & 2.50, 6.50 & 9.15 p.m.; sundays, 9.15 p.m.
Fire Brigade, High st. Alfred Butt, captain, & 12 men

PUBLIC OFFICERS.

Bailiff of the Manor & Coroner for the Liberty of Corsham, Isaac James, Pickwick road
Medical Officer, Corsham District of Chippenham Union, James Ellis Crisp M.R.C.S.Eng. High street
Public Vaccinator, Corsham District, Chippenham Union, Arthur Geo. Wood M.R.C.S.Eng., L.B.C.P. Edin. High st
Registrar of Births & Deaths, Corsham sub-district, Chippenham Union, Arthur George Wood, High street
Registrar of Marriages, Chippenham & District, Robert Baily, The Bungalow, Pickwick, Corsham
Relieving Officer, No. 3 District & Vaccination Officer, Corsham Sub-district, Edward Norton, Hastings road
Road Surveyor to Chippenham Rural District Council, Arthur Henry Lapham, Pickwick
Inspector of Nuisances to Chippenham Rural District Council, Edmund Balchin Lowden, Chippenham
Vestry Clerk & Assistant Overseer, Lewin Spackman, High street

CORSHAM.

PRIVATE RESIDENTS.

Methuen Field-Marshal Lord G.C.B., G.C.V.O., C.M.G., J.P. Corsham court; & Travellers' club, London SW
Balch Richard, The Rookery
Banks Herbert, The Limes
Barton Walter L. Priory cottage
Bayliffe Mrs. Eastfield, Prospect place
Brakspear Harold, Bean close
Brakspear Miss, Lilac cottage, Pickwick road
Bromley Ernest C. Morley, Pickwick rd
Bromley William Harris, Pickwick rd
Brown Edward, Lindisfarne, Pickwick road
Brown John, Pickwick road
Bryant Frederick John, High street
Burbidge Mrs. E. The Cedars, Pickwick road
Churchill Charles Wm. Stokes road
Clarke Miss, Station road
Cole Mrs. James, Church street
Crisp James Ellis, High street
Dunsdon Mrs. Pickwick road
Fear Rev. Harry George (Congregational), Pickwick road
FitzAdam-Ormiston George A. Pockeredge park
Freeth John, Prospect place
French Rev. Hubert Sansom (curate), Church street
Gibbons Henry, Prospect place
Gillett Mrs. Kilkenny, Pickwick road
Gooding Chas. H. Roseleigh, South st
Gough Hy. Northleigh, Pickwick rd
Hart Geo. Henry Reeves, The Priory
Hatch Alfred, High street
Hawkins Miss. South place
Haynes Miss Catherine, Prospect pl
Hiscocks Arthur S. Cambridge villa, Pickwick road

Kinneir Arthur Charles, The Laurels, Pickwick road
Kirkpatrick Miss, Pickwick road
Little Miss, Ethelred ho. Church st
Luchford Miss, Pickwick road
Mackland Frederick, Old Vicarage ho. High street
Mayo Rev. Robert B.A. Ivy house
Mayo Mrs. Ivy house
Milner Maj. Edward, The Grove
Neal Miss, Stanley ho. Pickwick road
Neale Miss, Pickwick road
Neate Mrs. Paul street
Ormiston George A. FitzAdam-, see FitzAdam-Ormiston
Pollard Fredk. George, Pickwick road
Sainsbury Miss, High street
Slack Rev. Austin A., M.A. (vicar), The Vicarage
Smith Rev. Jas. (Bapt.), Pickwick rd
Southey Miss, Arnold house
Spackman Herbert, Priory road
Swanborough Albert I. Pickwick rd
Taylor Thomas E. Elborough house, Pickwick road
Tanner Miss Ellen, High street
White F. Schümm, The Nutshell, Stokes road
White Thos. The Lions, Prospect pl
Wicks George, Pickwick road
Wilkinson Alex. Belmont, Prospect pl
Wood Arthur George, High street
Yockney Miss, Olive cot. Alexander ter
COMMERCIAL.
Early closing day, Wednesday 2 p.m.
Abrahams Ernest Edward, butcher, Pickwick road
Ackhurst Clara (Mrs.), art needle-work depot, High street
Arney Harold W. frm. Pockeredge frm
Aust George, coal dealer, Station rd
Badminton Henry, White Lion P.H. Pickwick road

Baines Francis, chemist, High street
Baines Herbert, jun. grocer, Pickwick road
Baker Edwd. chair ma. Alexander ter
Ball John, general smith, Station rd
Ball Mary (Miss), dress ma. Station rd
Barton Walter Lindsay, estate agent to Lord Methuen G.C.B. & Col. E. C. A. Sanford C.M.G. Priory cottage. T N 43 Corsham
Bath Stone Firms Limited, quarry owners
Bath Sarah (Mrs.), shopkpr. Priory la
Batley James T. dairyman, High st
Beszant Wm. Herbt. butcher, High st
Biggs George, fishmonger, High st
Bird Alfred, baker, High street
Blake Herbert H. coal mer. Station rd
Bond & Son, grocers & provision dealers, High street
Boscombe Jas. boot & shoe ma. High st
Brakspear Harold F.S.A., A.B.I.B.A. architect, High street
Brakspear Sidney, architect, Ash vil
Brett Fredk. Geo. watch ma. High st
Bromley William Harris, surveyor, Pickwick road
Bryant Frederick John, agent to Capital & Counties Bank, & postmaster, High street
Burgess Henry, seedsman, Station rd
Butt Alfred, tailor, High street
Capital & Counties Bank Limited (sub-branch to Chippenham), open daily, 10 to 3 (Frederick John Bryant, agent), High street; draw on head office. 39 Threadneedle st. London EC
Carey William John, insurance agent, Lypiatt road
Carter Fred, builder, Stokes road
Cawte Bros. plumbers & cycle agents, High street

Veterinary Inspector to County Council, Isaac James M.R.C.V.S. Pickwick road

PLACES OF WORSHIP, with times of Services.

St. Bartholomew (parish), Rev. Austin Ainsworth Slack M.A. vicar; Rev. Hubert Sansom French, curate; 11 a.m. & 6.30 p.m.; daily, 8 a.m. except wed. 11 a.m. & fri. 7 p.m.; H.C. 8 a.m. on sundays & saints' days; 1st & 3rd sundays in the month at noon
Baptist, Priory lane, Rev. James Smith; 10.45 a.m. & 6.15 p.m.; thurs. 7 p.m.
Baptist (Particular), Pound pill; 10.30 a.m. & 6 p.m.; wed. 7 p.m.
Baptist (Ebenezer), Velly; 2.30 & 6 p.m.; tues. 7 p.m.
Brethren, Hastings road; 11 a.m. & 6 p.m.
Congregational, Pickwick road, Rev. Harry George Fear; 10.45 a.m. & 6.15 p.m.; thurs. 7.30 p.m.
Congregational, Gastard; 6 p.m.
Congregational, Monks lane; 2.30 p.m.
Primitive Methodist, Station road (Chippenham circuit); 10.30 a.m. & 6 p.m.; thurs. 7 p.m.
Wesleyan, Pickwick road (Wiltshire Mission); 10.30 a.m. & 6 p.m.; sat. 7 p.m.

Schools.

Elementary, Melksham road, built in 1895, for 250 boys & 140 infants; average attendance, 150 boys & 120 infants; Charles William Churchill, master; Miss Evans, infants' mistress
Pickwick Elementary, Pickwick, erected about 1858, for 165 children; average attendance, 83; Miss Phillips, mistress
Methuen Elementary (girls), for 90 children; average attendance, 83; Miss Sarah Watts, mistress
Elementary (mixed), Chapel Knapp, erected in 1873 & enlarged in 1892, for 119 children; average attendance, 99; William Tessayman Dent, master
Railway Station, John Toy, station master
Police Station, Robert E. Cruse, sergt. & one constable
Carrier to Bath.—Harris, from Chippenham, passes through wed. & sat. returning same days
Motor Omnibus Service.—The Bath Electric Tramways Limited, 'buses from Bath to Chippenham & back pass through at frequent intervals daily during the summer
Railway Omnibus.—F. W. Hancock, meets all trains



- Central Coal Co. (Bath) (Hy. Martin, agent), High street
 Chandler Eliza (Mrs.), fishmonger, High street
 Chippenham Co-operative Society Ltd. (Alfred Hale, manager), High st
 Clark Albert, beer retailer, Priory la
 Coates Henry Bishop, butcher, High st
 Corsham Conservative Club Limited (Albert I. Swanborough, sec.), Pickwick road
 Corsham & District Pig Club (Geo. F. Gibbons, sec)
 Corsham Fire Brigade (Alfred Butt, capt.), High street
 Corsham Gas Co. Ltd. (Lewin Spackman, sec.), High street
 Corsham Liberal Club (Ernest Gingell, sec.), High street
 Corsham Town Hall Institute (Josph. Crosse, sec.), High street
 Corsham Water Works Co. Limited (Lewin Spackman, sec.), High st
 Crisp James Ellis M.R.C.S.Eng. surgeon, & medical officer Corsham district, Chippenham union, High st
 Crook George Douglas, draper & outfitter, High street
 Cruse Henry, caretaker Town Hall Institute, High street
 Davis Caleb, boot dealer, High street
 Daymond Joe, baker, High street
 Dew Albert Sydney, dairy farmer, Pound Pill farm
 Dinham Mary (Mrs.), baker & grocer, High street
 Drew Albert, Station Hotel P.H. Station road
 Dutch William, beer retr. Pound Pill
 Eastmans Ltd. butchers, High street
 Eastmond Joseph Essery, plumber, High street
 Edwards Lucy (Mrs.), frmr. Moor frm
 Evans Thomas, lime burner, Station road; & at Keynsham
 Everitt Mary Jane (Mrs.), farmer, Milburn farm (letters through Chippenham)
 Field William, tobacconist, High st
 Frankham Hy. carpenter, High street
 Frith George, farmer, Hollywell farm (postal address, Chippenham)
 Fry George Toghill Wilkins, farmer, South bank
 Gale Hélène Louise (Mrs.), Pack Horse P.H. High street
 Goddard Ernest H. hair dresser, Pickwick road
 Hancock Frederick W. jobmaster, Station road
 Hancock William, coal dealer, Alexander terrace
 Harding John Henry, grocer, High st
 Harris Bert, insur. agt. Priory street
 Hatch Alfred, manager of the Wilts & Dorset Bank, High street
 Hayes George, insur. agt. South st
 Head E. & W. masonry contractors, Hastings road
 Helyar William Alfred L.D.S.R.C.S. Eng. dentist; attends wed. 2.30 to 4.30 p.m. High street
 Hillier Frederick, grocer, Pickwick rd
 Hiscocks Arthur S. hay & straw merchant, Pickwick road
 Hobbs Arthur James, saddler & cycle agent, High street
 Holder Alfred (Mrs.), china & glass dealer, High street
 Hulbert H. J. & Sons, carpenters & joiners, High street
 James Isaac M.R.C.V.S. veterinary surgeon & veterinary inspector to the County Council, Pickwick road
 Jeffery James, vaccination officer, Lypiatt road
 Jones Annie (Mrs.), dress maker, Pickwick road
 Kibble & Tidmarsh, saddlers, High st
 King Alfd. Arth. farmer, Mynte farm
 King William C. ironmonger, High st
 Kingston Joseph, shopkeeper, South st
 Law Fanny (Miss), preparatory school, High street
 Lipton Julius, hair dresser, Pickwick road
 Little Ernest J. boot & shoe maker, Pickwick road
 Manton Annie (Mrs.), shopkpr. High st
 Martin Henry, haulier, & public weighbridge, High street
 Matthews Albert, draper, High street
 Maynard Jn. Wm. wheelwt. Station rd
 Merrett Edwin, undertaker, Pickwick road
 Merrett Eli, grocer & oeer retailer, High street
 Merrett Walter Edwin, furniture dlr. High street
Methuen Arms Hotel (E. S. Ogburn, proprietor), High st.; good centre for meets of Badminton Hunt; loose boxes for hunters; good stabling & paddock; garage; posting. T N 39 Corsham; Telegrams, "Methuen Arms"
 Mitten Samuel, chimney sweeper, Bences lane
 Moody Harold W. joint assistant overseer (collector of rates), High st
 Mortimer Frank, stone merchant, Potley lane
 National Telephone Exchange (James Hancock, manager), Paul street
 Neale & Gough, brush makers, Pickwick road
 North John, butcher, High street
 Norton Edward, relieving officer No. 3 district, Chippenham union, Hastings road
 Nurses' Home (Corsham Benefit Nursing Association) (Miss A. Clutterbuck, hon. sec.), Pickwick rd
 Ogburn E. S. family wine & spirit merchant, Methuen Arms hotel, High street
 Osborne C. F. & Son, stone masons, Station road
 Osmond Henry, ironmonger, Pickwick road
 Ottoway Charles, head gardener to Lord Methuen G.C.B
 Pioneer Sick Benefit Society (Herbt. H. Mines, sec.), The Cleeve
 Powell Edwd. Jn. hair drssr. High st
 Pritchard Mary (Miss), dress maker, Church street
 Reeves Fredk. W. stationer, Pickwick road
 Rowsell Stanley, Royal Oak Hotel P.H. High street
 Say Stephen, Duke of Cumberland P.H. Priory lane
 Selman Jas. blacksmith, Pickwick rd
 Skull Alfred, decorator, High street
 Snell Henry, blacksmith, Pickwick rd
 Spackman Henry & Sons, linen drapers & grocers, High street
 Spackman Herbert, photographer, High street
 Spackman Lewin, clerk to Parish Council, sec. to Local Charities, joint assistant overseer, & general printer, High street. T N 44X Corsham
 Star Tea Co. Ltd. grocers, High st
 Taylor Charles H. C. artificial teeth manufacturer; attends fri. 9.30 a.m. to 12.30 p.m. Pickwick road
 Threadgold James, head gamekeeper to Lord Methuen, The Folly
 Tidmarsh Thomas Robert, saddler, see Kibble & Tidmarsh
 Townsend Emily (Mrs.), apartments, Pickwick road
 Toy John, station master
 Ward George & Son, linen drapers, High street
 Webber & Corben Ltd. stone contrctrs
 Whatley Nelson, hardware dealer, Pickwick road
 Williams Wm. watch ma. Pickwick rd
 Wilts & Dorset Banking Co. Limited (branch) (Alfred Hatch, manager); open daily, 10 to 3, High street; draw on London County & Westminster Bank Limited, Lothbury, London E C
 Wood Arthur George M.R.C.S.Eng., L.R.C.P. Edin. surgeon, & public vaccinator for Corsham & Box districts & registrar of births & deaths for Corsham sub-district of Chippenham union, High street
 Wray Mary (Mrs.), shopkpr. Station rd
 Yockney & Hartham Park Stone Co. Limited (Arthur C. Kinneir & Hy. John Lucas, managing directors), Pickwick road. T N 19 Corsham
 Young Lydia Ann (Mrs.), shopkeeper

EASTON.

- Curzon Miss, Old house
 Locock William Frank, Easton house
 Taylor Wm. Westrop house
 Flower Ernest Charles, farmer, Lower Easton farm
 Mattick Reginald Chard, farmer, Westrop Park farm
 Miller William, farmer, Thingley
 Minty Horatio Nelson, frmr. Thingley
 Palmer Chas. Raymond, Roebuck P.H
 Taylor Henry J. farmer, Easton frm

GASTARD.

- Clutterbuck Col. Hugh Frank V.D., J.P. Dicketts
 Fowler Miss J. E. Gastard house
 Goldney Sir John Tankerville J.P. Monks park
 Rigden Miss, Claremont, Linleys
 Tennant Miss, Claremont, Linleys

COMMERCIAL.

- Aust Arthur, quarry owner, Velly
 Aust Fredk. coal mer. Coppershell
 Batley Wm. H. farmer, Linleys farm
 Bennett Elizh. (Mrs.), frmr. Monks frm
 Claremont College (ladies' boarding school) (Miss Agnes Tennant LL.A., L.C.P. & Miss Laura J. Rigden A.L.C.M. principals), Linleys
 Collett James, builder, Linleys
 Dicks George & Phineas, farmers, Attwood farm
 Dyke Mary (Mrs.), grocer
 Earley William, wheelwright
 Gale Robert, baker, Linleys
 Helps Frederick W. insurance agent
 Marsh William, farmer, Court farm
 Matthews Thomas, farmer, Boyd's frm
 Merrett James, carpenter, Linleys
 Parfitt Edward, farmer, Sandpits frm
 Slade Andw. Geo. frmr. Pandown frm
 Staunton-Lambert Constance E. S. (Mrs.), Harp & Crown P.H.
 Staunton-Lambert Wm. Thos. cattle dlr
 Walters Horace T. farmer, Lane's End farm

PICKWICK.

PRIVATE RESIDENTS.

- Baily Robert, The Bungalow
 Berry Edwd. M.R.C.V.S. Pickwick ho
 Clutterbuck Miss Alice, Crossways
 Coles Henry Stratton, Guyer's house
 Corbett John Soden, Pickwick lodge
 Davies Rev. Samuel Morris M.A. (chaplain to Lord Islington), The Parsonage
 Gane Percy James, Ferndale
 Goldney Frederick Hastings J.P. Beechfield
 Hill Albert E. Sunnyside
 Islington Lord P.C., K.C.M.G. Hart-ham park; & Marlborough club
 S W & Turf club W, London
 Lapham Arthur Henry, Bath road
 Shewring Daniel, The Cottage
 Williamson Mrs. C. Hedworth, Middlewick

COMMERCIAL.

- Baily Robert, registrar of marriages for Chippenham & district, The Bungalow
 Berry Edward M.R.C.V.S. veterinary surgeon, Pickwick house

Bird Alfred, baker
 Bishop Owen, Hare & Hounds P.H
 Blackman Tom, farmer
 Brinkworth Hy. farmer, Stowell farm
 Corbett John Soden, estate agent to
 Lord Islington P.C., K.C.M.G.
 Hartham, Pickwick lodge
 Francis Wm. frmr. Pickwick Lodge fm
 Gane Percy James, estate agent to
 Sir Prior Goldney bart. C.V.O.,
 C.B., D.L., J.P.; Sir John Tanker-

ville Goldney kt. J.P. & Frederick
 Hastings Goldney esq. J.P. Estate
 offices. T N 41X Corsham
 Lambert Albt. Edwd. Cross Keys P.H
 Lapham Arthur Henry, road surveyor
 to Chippenham Rural District
 Council
 Lodge Arthur James, shopkeeper
 McIntosh David, head gardener to
 Lord Islington, Hartham
 Martin James, beer retailer

Smith Edmund George, colt breaker
 Tayler Robert Jas. farmer, Manor ho
 Taylor Herbert William, farmer,
 Hartham farm
 Wilkins Bros. & Hudson Limited,
 brewers, Pickwick brewery
 Willis Henry James, dairy farmer,
 Pickwick dairy
 Wills Henry, head gamekeeper to
 Lord Islington, Hartham

CORSLEY is a parish on the borders of Somersetshire, 4 miles north-west from Warminster, 4 south-west from Westbury and 3 east from Frome station on the Great Western railway, in the Western division of the county, hundred, union, petty sessional division and county court district of Warminster, rural deanery of Wylve (Heytesbury portion), Salisbury archdeaconry and diocese. The church of St. Margaret, rebuilt about 1833, is of stone, in the Perpendicular style, consisting of nave and a tower containing 6 bells: there is no chancel: the church was restored and the galleries taken down in 1890, and affords 400 sittings. The register dates from the year 1686. The living is a rectory, net yearly value £169, including 95 acres of glebe and residence, in the gift of the Marquess of Bath, and held since 1902 by the Rev. John Trafford Kershaw M.A. of Queens' College, Cambridge. The chapel of ease of St. Mary, at Temple, a building in the Gothic style, was erected in 1902, in accordance with the will of the late Mrs. Barton, of Corsley House, who bequeathed £4,500 for its erection. It will seat 120 persons, and is served from Corsley. The Baptists have a chapel at WHITBOURNE, and the Wesleyans one at LANE END. The charities amount to £9 10s. yearly. The Marquess of Bath is lord of the manor and principal landowner. The soil is light; subsoil, sand. The land is partly arable and partly pasture. The area is 2,814 acres; rateable value, £4,480; the population in 1901 was 811.

The village of Chapmanslade is partly in this parish and partly in that of Dilton Marsh, which see.

Landhayes, Whitbourne Springs, Whitbourne Moor, Dartford and Temple are hamlets in the parish of Corsley.

Under the provisions of the "Divided Parishes Act, 1882," a part of Bugley has been transferred from Corsley to Warminster, and by Local Government Board Order 16,519, dated March 24, 1884, Norton Common was added to Corsley from Norton Bavant.

Parish Clerk, William Taylor.

Post, M. O. & T. Office.—Seth Down, sub-postmaster. Letters arrive by messenger from Warminster at 7 a.m. & 4.45 p.m.; sundays, 7 a.m.; dispatched at 10.20 a.m. & 6.35 p.m. & 10.20 a.m. on sundays

Wall Letter Boxes:—Rectory, cleared at 8.45 a.m. & 5.25 p.m.; sundays, 8.45 a.m.; Leigh green, cleared at 9.45 a.m. & 5.55 p.m.; sundays, 9.45 a.m.; Longhedge, cleared at 6 p.m.; sundays, 11.40 a.m.; Lane End, cleared at 10 a.m. & 6.10 p.m.; sundays, 10 a.m.; Sturford, cleared at 10.25 a.m. & 6.45 p.m.; sundays, 10.45 a.m.

Elementary School (mixed), erected in 1846 & enlarged in 1875, for 130 children; average attendance, 101; Albert Ernest Leatham A.C.P. master

County Police, P.C. F. Wm. Scammell, Corsley heath

Carrier.—Sidney Herbert Harding, to Warminster, mon. & sat. & to Frome, mon. & fri

PRIVATE RESIDENTS.

Cookson H. Theodore J.P. Sturford mead
 Davies Byam Martin J.P. Corsley ho
 Kershaw Rev. John Trafford M.A.
 Rectory
 Parish Arthur Woodbyne, Sandhayes
 Rabbitts William C. Culver house
 White Miss, Leighs green

COMMERCIAL.

Arthur Walter Hamilton, farmer,
 Whitbourne springs
 Axford Richard, farmer, Cleyhill farm
 Aylesbury Thos. mrkt. grdnr. Eustaces
 Ball Hy. farmer, Whitbourne springs
 Down Seth, farmer & assistant overseer, & post office, Corsley heath
 Fookes George, thatcher, Lane end
 Garrett James & Son, coal merchants,
 Sturford lane
 Garrett Hy. market gardnr. Lane end
 Guy James, farmer, Dartford
 Guy Samuel Geo. farmer, Rushpool
 Harding Geo. White Hart P.H. Lane end

Harding Sidney Herbert, carrier,
 Whitbourne moor
 Jones Albert Edgar, frmr. Manor frmr
 Mines Edward, shoe maker, Lane end
 Mines Elias, market gardener
 Mines Geo. mrkt. grdnr. Whitbourne mr
 Moody Mark, mrkt. grdnr. Corsley hth
 Osment Thos. Croad, frmr. Leighs grn
 Pearce John, builder & wheelwright,
 Corsley heath
 Reading Room (Rev. J. T. Kershaw,
 sec.), Corsley heath
 Rendell Alfred, farmer, Wardens frmr
 Rendell Fanny Georgina (Mrs.),
 farmer, Temple farm
 Rendell Hester (Mrs.), cowkpr. Temple
 Rendell James, poulterer, Longhedge
 Rendell Robert, farmer, Longhedge
 Rendell Sarah (Mrs.), farmer, Whit-
 bourne moor
 Richards James, farmer, Freeze farm
 Shirley Oliver, gardener to H. T.
 Cookson esq. Sturford cottage

Sims James, farmer, Huntenhull frmr
 Singer John Thomas, farmer, High
 House farm
 Singer Thomas, farmer, Corsley mill
 Slade John Hy. farmer, Rayner's farm
 Smith Fred, farmer, Court farm
 Sparey Seth, farmer, Sturford lane
 Taylor Albert, market gardnr. Temple
 Taylor James, farmer, Dartford
 Trussler Thos. dairymn. Sturford dairy
 Turl Frank & John G. farmers, Heath
 House farm
 Viner Arthur, Royal Oak P.H. Cors-
 ley heath
 West Mary (Mrs.), frmr. Corsley hth
 White Albert Henry, grocer, Temple
 White Arthur Benjamin, farmer,
 Gay's Hill farm
 White Hy. baker & grocer, Lane end
 White John William Thomas, farmer,
 Pool farm
 Wickham Elon Jas. Cross Keys P.H.

CORSTON a tithing of Malmesbury, on the road from Malmesbury to Chippenham and intersected by the river Avon, was, with Rodbourne, formed into an ecclesiastical parish in 1881; it is 2½ miles north-east of Hullavington station and 2 south from Malmesbury terminal station, on a branch of the Great Western railway, in the North Western division of the county, Malmesbury petty sessional division, union and county court district, and in Malmesbury rural deanery, North Wilts archdeaconry and diocese of Bristol. The church of All Saints, formerly a chapel of ease belonging to Malmesbury, is a modern structure in mixed styles, and consists of chancel, nave, south porch and western turret containing 2 small bells. The church is now (1911) being enlarged and restored: there are 120 sittings. The registers date from the year 1881; before that period they were kept at Malmesbury. The living is a vicarage, net yearly value £83, with residence, in the gift of the Lord Chancellor, and held since 1910 by the Rev. Herbert Augustus Warburton Gardner McTaggart B.A. of University College, Durham: a vicarage house was erected in 1885 by the Ecclesiastical Commissioners. The principal landowner is Sir Richard Hungerford

Pollen bart. of Rodbourne. The soil is brashy; subsoil, clay. The chief crops are wheat, oats and roots; the population in 1901 was 421.

Post Office.—Mrs. Minnie Harris, sub-postmistress. Letters through Malmesbury, arrive at 7 a.m. & 3 p.m.; dispatched at 11.50 a.m. & 6.35 p.m. Malmesbury is the nearest money order & Rodbourne, 1 mile distant, the nearest telegraph office

RODBOURNE is a tithing of Malmesbury, 2½ miles south. The chapel of ease here, now attached to Corston, is a building of stone in the Early English style, seating 140, consisting of chancel, nave, south porch and a western tower containing one bell. The Cleeve is the residence of Sir Richard Hungerford Pollen bart. J.P. Near Rodbourne is Angrove.

Post & T. Office.—Mrs. Sarah Baker, sub-postmistress. Letters through Malmesbury arrive at 7.5 a.m. & 2.15 p.m.; dispatched at 12.5 & 6.50 p.m. & sundays 8.35 a.m. Malmesbury is the nearest money order office

Corston & Rodbourne School (mixed), built in 1872, for 100 children; average attendance, 57; Miss Mary Palmer, mistress

CORSTON.

Chubb Alfred
 McTaggart Rev. Herbert Augustus
 Warburton Gardner B.A. (vicar),
 Vicarage

COMMERCIAL.

Beard William, chimney sweep
 Denly Frank, farmer
 Harding Ernest Hy. frmr. Manor frmr
 Harris Minnie (Mrs.), shopkeeper, &
 Post office

Kane Sarah (Mrs.), Radnor Arms P.H
 Rawlings Edgar, frmr. West Park frmr
 Rich James, farmer & cattle dealer,
 The Laurels
 Scarrott Alfred, hawker
 Sealy Harry, blacksmith

Slade William, beer retailer
Tarrant Joseph L. beer retailer

RODBOURNE.

Oakeley Capt. Edward Francis (late South Lancashire Regt.), The Orchards
Pollen Sir Richard Hungerford bart. J.P. The Cleeve

Pollen Charles John Hungerford J.P. Rodbourne house
Pollen Misses, Rodbourne house
Barton William Benjamin, farmer, Godwins farm
Broom James, cowkeeper
Broom Philip, gamekeeper to Sir R. H. Pollen bart. J.P.
Denly Jas. Daniel, frmr. Parsloes frm

Greenhill Thomas James, farmer, Bottom farm
Punter Thomas, cowkeeper
Smith John, farmer, Angrove farm
Tanner Robert C. brick & tile maker, lime burner & quarry owner
West Charles E. farmr. Manor farm
Young Charles, farmer

CORTON, see Boyton.

EAST COULSTON is a parish on the road from Westbury to Market Lavington, 2 miles east from Edington station on the Patney and Westbury branch, 6½ miles north-east from Westbury station on the Trowbridge and Salisbury section of the Great Western railway, and 8 south-west from Devizes, in the Western division of the county, Whorwellsdown hundred and petty sessional division, Westbury and Whorwellsdown union, county court district of Westbury, rural deanery of Potterne (Potterne portion), archdeaconry of Wilts, and diocese of Salisbury. The church of St. Thomas à Becket is a very small building of stone, consisting of chancel, nave, side chapel and a western turret containing one bell: the chancel was rebuilt in 1860: the church, originally Norman, was restored in 1842, and thus unhappily lost every Norman feature, except a part of one doorway in the south wall: there are 125 sittings. The register dates from the year 1731. The living is a rectory, net yearly value £184, in-

Hughes Rev. Wilham, Rectory

| Perrett Jn. Geo. farmer, Coulston frm | Portsmouth Hy. frmr. Stokes marsh

CRICKLADE is a market and union town and head of a petty sessional division, near the Gloucestershire border, with a station on the Midland and South Western junction railway, 4 miles north from Purton station and 5 east from Minety station on the Swindon and Gloucester branch of the Great Western railway, 52 north-by-west from Salisbury, 26 north from Devizes, 7 south-east from Cirencester, 8 north-east from Wootton Bassett, 8 north-west from Swindon and 84 from London, in the Northern division of the county, Highworth, Cricklade and Staple hundreds, Swindon county court district, and in Cricklade rural deanery, archdeaconry of North Wilts and diocese of Bristol. This town is pleasantly seated in a level tract of country on the south bank of the Thames (or Isis), and is of great antiquity. The Thames and Severn canal passes to the north of the town, and is connected with the Wilts and Berks by the North Wilts canal, which passes the town on the south-west. In 1015 it was taken and plundered by Cnut the Dane, but has not been distinguished by any event of national importance since the Conquest. A high bailiff is appointed for the town by a jury at the court-leet of the lord of the manor: it was a prescriptive borough, and from Edward I. exercised the elective franchise with various interruptions till the reign of Henry VI. from which time it regularly returned two members to Parliament till 1782, when the franchise was extended to the adjoining divisions of Highworth, Cricklade and Staple, and it included 50 parishes, but by the "Redistribution of Seats Act, 1885," the representation was merged into that of the county. The town is well paved and lighted with gas by a company, whose works are in Gas lane. There is a town estate called "Cricklade Waylands," from the rents of which a sum of £50 is yearly allocated for lighting the town, and the balance is assigned in reduction of the rates. Cricklade comprises two ecclesiastical parishes, St. Sampson's and St. Mary's, which in 1899 were amalgamated for all civil purposes. The church of St. Sampson is a spacious cruciform building of stone, dating from about 1180, and consists of chancel, nave of three bays, aisles, north porch and an embattled tower with pinnacles, containing a striking clock and 5 bells: the present vestry was formerly a chapel, built by the Hungerford family: the stained west window is a memorial to the Rev. Francis Dyson M.A. vicar, 1849-87: there is a memorial window to Rose Billingham, 1870, and several ancient tablets to Edward Pleydell, 1675; John Nott, 1763; John Bristow, 1788, and others: the church was restored in 1864, and affords sittings for 500 persons. The register dates from the year 1672. The living is a vicarage, net income £255, with residence and 9 acres of glebe, in the gift of the Dean and Chapter of Bristol, and held since 1910 by the Rev. Charles William Jacob M.A. of Keble College, Oxford. The church of St. Mary is a building of stone, consisting of chancel, nave of three bays, aisles, south porch and a low western tower containing 4 bells: there is a clock at the east end of the nave, above the chancel roof: the chancel is divided from the nave by a circular Norman arch of the 12th century, with the chevron ornament:

cluding 38 acres of glebe, and residence, in the gift of the Lord Chancellor, and held since 1894 by the Rev. William Hughes, of St. Bees. Baynton House, now (1911) unoccupied, is a mansion in the Italian style, dating from 1798, standing in 30 acres of park land, in which is a small lake. George Simon Arthur Watson-Taylor esq. D.L., J.P. is lord of the manor and principal landowner. The soil is green sand; subsoil, chalk. The chief crop is wheat. The area is 868 acres; rateable value, £822; the population in 1901 was 87.

Parish Clerk, John Cantello.

Letters through Westbury, arrive at 8.30 a.m. & 5 p.m.

Erlestoke is the nearest money order & telegraph office, ¾ of a mile distant. Pillar Letter Box, cleared at 11.40 a.m. & 5.55 p.m. week days & 9.55 a.m. on Sunday

The children attend the school at Tinhead

the aisles are of the Perpendicular character of the 15th century, and the tower Early English: in 1906 a stained glass window was placed in the church in memory of the Rev. John McKaye B.A. rector 1885-1905: there are sittings for 220 persons. The register dates from the year 1684. The living is a rectory, net yearly value £226, including 50 acres of glebe, with residence, in the gift of the Bishop of Bristol, and held since 1905 by the Rev. Sydney Denton M.A. of Sidney Sussex College, Cambridge. The Baptist chapel, erected in 1852, has 200 sittings; the Congregational chapel, built in 1878, seats 300; the Primitive Methodist chapel, built in 1855, will hold 250 persons; and the Wesleyan chapel, built in 1870, has 200 sittings. The Town Hall, erected in 1861, will hold 250 persons. An illuminated clock was erected in High street in 1897 by public subscription in commemoration of the Diamond Jubilee of Queen Victoria. In the parish of St. Mary are the remains of a priory, founded in the reign of Henry III. and dedicated to St. John the Baptist, and now converted into private residences; there was also a hospital dedicated to the same saint, some land belonging to which, in St. Sampson's parish, is still called "the Spital." A market for fat and store cattle on the third Tuesday in each month is well attended. Cricklade and Wootton Bassett form a union, for which see Wootton Bassett. There is a Lammas meadow, called North meadow, of 104 acres, into which, from Lammas to Candlemas, the inhabitants have the right of turning their cattle. A stone cross, which formerly stood in the principal street, was removed into the churchyard of St. Sampson when the old Town Hall was taken down. There is also a stone cross in good preservation in the churchyard of St. Mary's parish. Hodge's charity of £5 and a tract of 100 acres of land given to the poor of Cricklade out of the forest of Braydon when it was disafforested by King Charles II. now produces about £140 yearly; Dunche's charity consisting of lands producing about £23 a year; Sir A. Hungerford's charity of £19 yearly and Farmer's and Barker's charity of £53 yearly, by a scheme of the Charity Commissioners of the 2nd of October, 1906, and which came into force on the 21st of August, 1908, the above charities, which are now called the United Charities of Cricklade, are distributed as follows: 5s. a week to aged men and women over 60 who are unable to fully maintain themselves; the election of these pensioners is by ballot, and upon any one of the pensioners attaining the age of 70 they drop off and another is elected, this takes £104 yearly: £30 a year is devoted to apprenticing either girls or boys to various trades, the remainder of the income is spent in nursing the sick and infirm, the provision of certified midwives who attend poor women in childbirth and sending persons to the infirmary, dispensary, hospitals or convalescent homes. The supplying of clothes, linen, fuel, tools, medical aid &c. up to a sum not exceeding £25 in any one year. The income of all the above charities amounts to about £242 yearly. Major Henry Smyth in 1853 gave £1,000 to the two parishes for the promotion of education, and this bene-

faction is vested in the hands of five trustees for the purpose assigned. The interest of £600 to St. Sampson's and £400 to St. Mary's, also the gift of Major Smyth is laid out annually in the purchase of warm clothing for the poor in November. The kennels of the Vale of White Horse hounds are situated here; William Fleetwood Fuller esq. J.P. is master; the pack hunts thrice a week with an occasional by-day. Cirencester, Swindon and Wootton Bassett are convenient towns for hunting visitors. The Hon. Mrs. Pleydell-Bouverie, of Coleshill house, Highworth, the Earl of St. Germans, and W. Buller Heberden esq. C.B. of Elmfield, Exeter, are the principal landowners. The soil is a rich loam. The land is mostly in pasture. The parish, which includes the hamlets of Great and Little Chelworth and Calcutt, and part of the hamlet of Braydon, contains 6,410 acres; rateable value, £14,553; the population in 1901 was 1,517.

UPPER and LOWER WIDHILL are tithings.

Parish Clerk of St. Sampson's, Alfred Kilminster.

Parish Clerk of St. Mary's, Joseph Giles.

Post, M. O. & T. Office.—Harry Stephens, sub-postmaster. Letters from London & all parts arrive from Swindon at 4.10 a.m. & 2.20 & 5.45 p.m. & are dispatched at 11.45 a.m. & 3.10 & 9.30 p.m.; delivered 7 a.m. & 2.50 & 6.10 p.m.; box closes at 9 p.m. Money orders are granted & paid from 8 a.m. to 8 p.m. Parcels post, dispatched at 11.45 a.m. & 3.10 & 8 p.m.

COUNTY MAGISTRATES FOR CRICKLADE PETTY SESSIONAL DIVISION.

Wilson Vice-Admiral William, Clyffe manor, Wootton Bassett (chairman)

Archer Lieut.-Col. David, Lushill, Highworth

Arnell Thomas esq. Kingsdown, Swindon

Baines Matthew Talbot esq. Westbrook, Horsham

Bond Richard esq. Stafford house, Wootton Bassett

Bulley Frederic Pocock esq. Marston Maisey, Cricklade

Gantlett William Roger esq. Manor farm, Fairford, Glos

Gouldsmith Capt. Jesse Devenish, Ashton house, Ashton Keynes, Cricklade

Hay-Drummond Lieut.-Col. Arthur William Henry, Ashton Keynes, Cricklade

Miller Thomas Butt esq. Manor house, Cricklade

Pritchard Ernest esq. Woodhill Park, Swindon

Sadler James Henry esq. Lydiard house, Lydiard Millicent, Swindon

Story-Maskelyne Mervin Herbert Nevil esq. F.R.S. Basset Down house, near Swindon

Ward John Edward esq. Red lodge, Purton

Clerk to the Magistrates, Harry Bevir, Wootton Bassett

Petty Sessions are held at the Town Hall the last saturday & at the Town Hall, Wootton Bassett, on the second saturday in every month at 11 a.m. & the parishes & places in the division are Ashton Keynes, Braydon, Broad Town, Cliffe Pypard, Cricklade,

PRIVATE RESIDENTS.

Cowley Hubert, The Brow, High st

Cuss Nevil John, High street

Denton Rev. Sydney M.A. (St. Mary's Rectory)

Fuller William Fleetwood J.P

Jacob Rev. Charles William M.A.

(vicar), The Vicarage

Johnston Miss, High street

Kirwan Commander Henry Dacres

R.N. Brook house

Langley Mrs. High street

Lansdown Thomas, High street

Lewarne Frank, High street

Linsell James, Calcutt street

Lovett Miss, Danvers house

Miller Thomas Butt J.P. Manor house

Taylor Misses, Alkerton ho. High st

Young William Thomas, Calcutt

COMMERCIAL.

Early closing day, Wednesday 1 p.m.

Archer Frederick, insurance agent, Forty

Baker & Son, drapers, High street

Baldwin George, insur. agt. Chelworth villa, Chelworth

Barnes Anna Maria (Mrs.), carpenter, Forty

Barnes Maria (Mrs.), shopkeeper, Calcutt street

Barnes William M. plasterer, Calcutt street

Batchelor Frederick, inspector of police, High street

Bayliffe Alworth, butcher, High street

Bevir Harry, solicitor & clerk to magistrates

Bird Lewington, farmer, Leigh Cottage farm

Blackwell & Sons, saddlers, High street

Bond & Son, grocers, Calcutt street

Broad Herbert C. chemist & druggist, High street

Brown Eliza (Mrs.), shopkeeper, High street

Bucks & Oxon District Gas & Coke Co. Ltd. (Thomas Price, manager), Gas lane

Bush & Son, bakers & mealmen, High street

Cainey William, beer retailer, Forty

Capital & Counties Bank Limited (sub-branch) (Thomas Lansdown, agent), High street; draw on head office, 39 Threadneedle street, London E C

Carter John Thomas, farmer, Upper Widhill

Latton, Leigh, Lydiard Millicent, Lydiard Tregoze, Lyneham, Marston Maisey, Purton, Tockenham & Wootton Bassett

PUBLIC ESTABLISHMENTS.

Police Station, High street, Frederick Batchelor, inspector, & one constable

Town Hall, George Blake Lansdown, proprietor

PUBLIC OFFICERS.

Assistant Overseer, John Hollister Franklin, High street
Collector of Rates & Taxes, Abijah Alexander Ockwell, High street

High Bailiff, Thomas Butt Miller esq. J.P. High street
Medical Officer & Public Vaccinator No. 3 District, Cricklade & Wootton Bassett Union & Medical Officer, under the Factory Act, Frank Lewarne M.R.C.S.Eng., L.R.C.P.Lond

Registrar of Births & Deaths for Cricklade Sub-District, Rufus Isaac Webb, High street; deputy, John Barnes, The Common, Purton

Registrar of Marriages for Cricklade Sub-District, Albert Thomas Giles, Calcutt street

Secretary to the Feoffees of Wayland Estate, John Hollister Franklin

PLACES OF WORSHIP, with times of Services.

St. Sampson's Church, Rev. Charles William Jacob M.A. vicar; 11 a.m. & 2.30 & 6.30 p.m.; daily at 8.30 a.m.

St. Mary's Church, Rev. Sydney Denton M.A. rector; 11 a.m. & 6 p.m.; holy communion, alternate sundays, 8.30 a.m. & mid-day

Baptist; 10.30 a.m. & 6 p.m

Congregational, Rev. William Edward Bryant; 10.30 a.m. & 6 p.m

Primitive Methodist; 11 a.m. & 6 p.m

Wesleyan (Swindon (Wesley) & Wantage circuit); 2.30 & 6 p.m

SCHOOLS.

Parochial, erected by Robert Jenner, goldsmith, of London, in 1652, for 136 boys; average attendance, 70; girls' school, erected in 1910, for 72 girls; average attendance, 63; Miss Janet Johnston, mistress; infants' school, erected in 1860, for 92 children; average attendance, 71; Miss Maria Elizabeth Hoare, mist.

CONVEYANCES.

Omnibus to & from Purton station three times a day M. & S. W. J. R. station; frequent trains from Andover to Cheltenham; William Walkley, station master
Parcels for Cricklade from London (Waterloo), should be addressed via Andover

Goods from (Nine Elms) London, should be addressed via Andover & Bristol, Birmingham & the North, should be addressed (Mid), via Cheltenham

CARRIERS to:—

Cirencester—Clark Bros. to the Sun inn, mon. & fri
Purton—Clark Brothers, three times daily

Carter Louisa (Mrs.), butcher & purveyor; families waited upon daily, High street

Clappen Henry, boot warehouse, High street

Clark Brothers, G. W. R. agents & carriers, High st

Clark James, farmer, Common

Clarke Brothers, farmers, Chelworth

Clifford Henry, farmer, Chelworth

Clifford John, farmer, Whitehall & Duchy Bag, Braydon

Clifford Sidney, blacksmith, Calcutt street

Clifford Thomas, farmer, Chelworth

Close Charles, farmer, Ballack acre

Cole William Philip, ironmonger & beer retailer, High st

Cook Frank, farmer, Dudgmoor

Cook Jesse, farmer, Oxhouse

Cowley Arthur & Sons, railway agts. & coal mers. High st

Cowley Hubert, farmer & cattle dealer, High street

Cullerne John, painter & plumber, High street

Jurtis Raymond, hay trusser

Cuss Frank, cattle dealer, Calcutt

Cuss Frederick, cattle dealer, Chelworth

Cuss George, farmer & horse dealer, Parsonage farm

Cuss John Geo. horse & cattle dlr. Abington Court farm

Cuss Nevil John, civil engineer, High street

Franklin John Hollister, draper, & assistant overseer, High street

Franklin Thomas Lewis, undertaker, High street
 Freeth Frederic George, farmer, Calcutt farm
 Freeth Walter, dairyman, Broadleaze
 Gee Louisa (Mrs.), wardrobe dealer, High street
 Gilbert Herbert, coal dealer
 Giles Albert & Sons, fruiterers, High street
 Giles Brothers, shopkeepers, Forty
 Giles & Son, carpenters, The Stank
 Giles Albert Thomas, coal merchant & registrar of marriages for Cricklade sub-district, Calcutt street
 Giles Ernest Albert, hay dealer
 Giles Ernest Edward, hay & straw dealer, Forty
 Giles Jonathan, farmer, Godbys farm
 Giles Richard, farmer, Calcutt
 Giles William, cowkeeper, Calcutt
 Gleed Mark, farmer, Chelworth
 Goodson Henry Edward, grocer, High street
 Goscomb Louisa (Miss), dress maker
 Haines William, boot & shoe maker, High street
 Hall Charles, beer retailer, High street
 Harman David, haulier, Forty
 Hayward Wm. Geo. photographer & tobacconist, High st
 Heaven Sarah (Mrs.), cowkeeper, Chelworth
 Hicks Joseph Charles, farmer, Bourne Lake farm
 Hughes William Goddard, farmer, Farfield farm
 Keene Stephen, farmer, Calcutt
 Kempster William James, grocer, High street
 Kilminster Alfred, plasterer, Forty
 Kilminster Edgar, carpenter & beer retailer, High st
 Kilminster Elizabeth (Mrs.), wardrobe dealer, High st
 Kilminster Frank, hair dresser, High street
 King John William Dundas, White Hart hotel, High st
 Kinneir & Co. solicitors, High street
 Kirby Elizabeth (Miss), district nurse, Calcutt street
 Lansdown George Blake, plumber &c. High street
 Large Frederick, farmer, Lower Widhill
 Large Raymond, farmer, Stones farm
 Lewarne Frank M.R.C.S.Eng., L.R.C.P.Lond. surgeon & medical officer & public vaccinator No. 3 district, Cricklade & Wootton Bassett union & medical officer under the Factory Act
 Little Brothers, plasterers, Abingdon Court lane
 Lloyd's Bank Lim. (sub-branch) (John Hollister Franklin, agent), High st.; draw on head office, 71 Lombard st. London EC
 Lovett & Maslen (The Misses), private school, Danvers house, High street
 Lucas Crissie C. (Miss), teacher of music, High street
 Lucas Edward Albert, fishmonger, High street
 Manning John & Sons, coal merchants
 Martin John, Red Lion inn, High street
 Mullings, Ellett & Co. solicitors, High street
 Nash Daniel, blacksmith High street
 New William James, marine store dealer, High street

Newman Robert, farmer, Lower Sales farm
 Nunn Sarah Ann (Mrs.), district nurse, Calcutt street
 Ockwell Abijah Alexander, collector of rates & taxes, & clerk to the Cricklade United Charities, High street
 Ockwell Albert Edward, baker, Calcutt street
 Ockwell Alexander James, printer, High street
 Ockwell George William, baker, High street
 Ockwell Jonah, plasterer, Calcutt street
 Ockwell Charles, glove & gaiter manufacturer, High st
 Peare Thomas, castrator, The Dance
 Pepler Elizabeth (Mrs.), King's Head P.H. High street
 Pinnock Peter, stone mason, Back lane
 Ponting Herbert, farmer, Middle Bury hill
 Potter Charles, farmer, King's Barn farm
 Ratcliffe Thomas, farmer, Ravensbrooke farm (postal address, Malmesbury)
 Rawlings Thomas, farmer, Lower Bury Hill farm
 Rosby Winifred (Miss), confectioner, High street
 Sadler & Sons, butchers, High street
 Sadler Arthur, Vale hotel, High street
 Selby George W. refreshment rooms, High street
 Selman Stephen & Son, farmers & hay dealers, Forty
 Selman Emma (Mrs.), dress maker, High street
 Selman George, farmer, Fiddle farm
 Sims James, White Lion inn, High street
 Smith Arthur H. grocer, High street
 Smith Martha (Mrs.), farmer, Chelworth
 Stephens Harry, sub-postmaster & stationer, High st
 Stratford David, confectioner, High street
 Sutton William, cowkeeper, Chelworth
 Town Hall (George Blake Lansdown, proprietor)
 Titcombe Elizh. (Mrs.), boot & shoe maker, Calcutt st
 Titcombe William James, farmer, Bourne farm, Purton Stoke (letters via Swindon)
 Trinder William, butcher, High street
 Turk William, Old Bear P.H. High street
 Vale of White Horse Kennels (William Fleetwood Fuller esq. J.P. master; Joe Willis, huntsman; John Thornton esq. hon. sec)
 Wakefield John George, draper, High street
 Watts Elizabeth (Mrs.), shopkeeper, High street
 Webb Charles, farmer, Chelworth
 Webb Rufus Isaac, registrar of births & deaths for Cricklade sub-district, relieving officer & collector for the guardians, High street
 Wheeler William, farmer, Common
 White Thomas, farmer, Hailstone
 Wilkins Mary Elizabeth (Mrs.), draper, High street
 Wilks William, cycle agent, Church lane
 Willis Joe, huntsman to Vale of White Horse Foxhounds
 Willis John, news agent, High street
 Woodward William, boot maker, Forty
 Yeates Emma (Mrs.), grocer, High street

BRAYDON.

Letters via Swindon.
 Jay Capt. Henry, White house

Baker Fras.Wm. cowkpr. Braydon cot | Godfrey-Jull Chas.E.frmr.Gospel Oak
 Barton Robt.Jn. frm. Lone Barn frm | Hosier Frederick, farmer, Home farm

CROCKERTON, see Longbridge Deverill.

CRUDWELL is a parish and pleasant village, near a small stream on the road from Malmesbury to Cirencester, 4 miles south from Kemble junction station on the Swindon and Gloucester branch of the Great Western railway and 4 north from Malmesbury, in the North Western division of the county, Malmesbury hundred, union, petty sessional division and county court district, and in the rural deanery of Malmesbury, archdeaconry of North Wilts and diocese of Bristol. The church of All Saints is a building of stone, in the Norman, Early English and Perpendicular styles, consisting of chancel, nave, aisles, north chapel and a western tower with ornamental parapet, containing a clock and 5 bells: the church contains several interesting monuments and some good carving: a window in the north wall contains some old glass, representing the seven sacraments, and was repaired in 1903: the stained east window was erected in 1887: the church was restored in 1880, and affords 350 sittings. The register dates from the year 1659. The living is a rectory, net income £380, with 67 acres of glebe and residence, in the gift of and held since 1909 by the Rev. William Preston Anslow Sole. Here are Baptist and Primitive Methodist chapels. Charities producing £20 yearly are distributed in coals. Near the village runs the old fosse way to Cirencester. Eastcourt House is the

residence of Joseph Randolph Randolph esq. J.P. Lord Lucas and Dingwall, who owns the manor, J. R. Randolph and Hugh Baker esqrs. and the rector, are the principal landowners. The soil is sandy; subsoil, clay and stones. The chief crops are wheat, barley and roots, and some land is in pasture. The area is 4,895 acres; rateable value, £5,146; the population in 1901 was 721.

Chedglow is a hamlet 1 mile west. Chelworth hamlet, and Church Green, 1 mile north-east; Eastcourt hamlet, 1½ miles south-east; Murcott hamlet, three-quarters of a mile south.

Sexton, William Medicott.

Post, M. O. & T. Office.—Miss Clara Paine, sub-postmistress. Letters arrive from Malmesbury at 6.45 a.m. & 3.15 p.m.; dispatched at 9.15 a.m. & 3.20 & 6 p.m. & 5.30 p.m. from November to March
 Wall Letter Boxes, Chedglow, cleared 5.30 p.m. summer; winter, 5 p.m.; Murcott, cleared at 6.15 p.m. summer; winter, 5.45 p.m.; Chelworth, 5.10 p.m. summer; winter, 4.40 p.m.

Schools.

Elementary, built for 120 children; average attendance, 100; Thomas Butcher, master
 There is also a small school at Eastcourt, with average attendance of 30; Miss Moors, mistress

PRIVATE RESIDENTS.

Baker Hugh, Chedglow manor
 Burden Walter B. C. The Dower house

Chavasse Albert Sidney M.A., B.C.L.
 Crudwell house
 Pettifer Mrs. Mayfield house

Pettifer Mrs. John, Prescote house
 Pettifer Stephen, Verona house
 Randolph Joseph Randolph J.P. Eastcourt house

Sole Rev., William Preston Anslow (rector), The Rectory

COMMERCIAL.

Baker Charles, carpenter
 Baker Hugh, farmer, Chedglow
 Baker John, farmer, Malthouse farm
 Batchelor William, Wheatsheaf inn
 Butt Alfred, grocer
 Cole Edward Traveller, Ivyview
 Collins E. (Mrs.), dress maker
 Cuss Ernest, farmer, Field farm
 Day Emily L. (Mrs.), Plough inn
 Ettles Walter, carpenter, Eastcourt
 Godwin Charles, farmer, Eastcourt
 Haynes Frederick, horse dealer
 Hinder Harry, blacksmith

Hislop Brothers, farmers, Eastcourt
 Hislop Albert, land steward to J. R. Randolph esq. J.P. Eastcourt
 Hislop Wm. Pound farm, Eastcourt
 King Mrs. & Sons, cattle medicines
 Large Ernest, farmer, West Crudwell
 Large John Henry, farmer, Manor frm
 Large Robert, farmer, Quelfurlong
 Large Thomas, farmer, Murcott
 Large Thomas, jun. poultry farmer
 Macintyre Arthur Alex. Ravenhurst
 Medicott William, harness maker & parish clerk
 Mills Ernest Reg. baker
 Ody Joseph, farmer, Bradonbrook farm, Eastcourt
 Paine Clara (Miss), Post office

 **Pettifer Stephen & Sons,** veterinary chemists to H.M. The King; manufacturers of veterinary chemicals, sheep dips &c
 Pettifer Tom Valentine F.R.C.V.S.L veterinary surgeon & veterinary inspector to the Board of Agriculture & Fisheries &c
 Price John Edward, frmr, Chelworth
 Richmond Alfd. butter dlr. Eastcourt
 Sampson Jane (Mrs.), farmer, The Grove, Chelworth
 Saunders Charles, stone mason
 Smith Ernest, farmer, Murcott
 Sparrow Edward, mason
 Thorne James William, wheelwright

SOUTH DAMERHAM is a parish formerly in this county, but by the Local Government Board's Provisional Orders Confirmation (No. 12) Act, 1895, it has been transferred to Hampshire.

DAUNTSEY is a village and parish on the Lower Avon, 5 miles south-east from Malmesbury and 90 from London, in the North Western division of the county, Malmesbury hundred, union, petty sessional division and county court district, and in Malmesbury rural deanery, North Wilts archdeaconry and Bristol diocese. Here is the junction station of the Malmesbury branch with the Great Western railway, which is 2½ miles from the church, the branch of the same railway from Wootton Bassett to the Severn Tunnel intersects the Malmesbury branch about the same distance north-west of the village. The church of St. James is an ancient fabric, in the Early English style, consisting of chancel, nave of four bays, aisles, north and south porches and an embattled western tower, with pinnacles, containing a clock and 5 bells: there are some ancient brasses and several interesting monuments, including one of black marble to Charles Henry, 5th and last Earl of Peterborough, who died 16 June, 1814: in the north aisle is a white marble table tomb to Henry Danvers K.G. Earl of Danby, who died at Cornbury Park, Oxon, 20 Jan. 1644, and two modern brasses to the Rev. W. F. Elwell M.A. a former rector, and Col. A. P. Law: there are sittings for 300 persons. The register dates from the year 1653. The living is a vicarage, net yearly value £315, with 42 acres of glebe and residence, in the gift of F. Elwell esq. and held since 1875 by the Rev. Arthur Law M.A. of St. Peter's

College, Cambridge. There is a Particular Baptist chapel here. Lady Bissett's charity consists of £20 6s. 8d. in Consols, the dividend arising from which is distributed in coal. Dauntsey Manor House adjoins the church, and is the property of F. Marsham-Townshend esq. who is lord of the manor and principal landowner. The soil is various; subsoil, clay. The parish consists chiefly of pasture lands. The area is 3,239 acres of land and 21 of water; rateable value, £6,063; the population in 1901 was 362 in the civil and 376 in the ecclesiastical parish.

By Local Government Board Order 16,510, dated March 24, 1884, Bryants Farm was transferred from Dauntsey to Brinkworth.

Sexton, Thomas Wakefield.
 Post Office.—Miss Kate D. Freegard, sub-postmistress. Letters through Chippenham arrive at 7.5 a.m. & 5.25 p.m.; dispatched at 10.5 a.m. & 7.10 p.m.; no Sunday delivery. Great Somerford, 2½ miles distant, is the nearest money order & telegraph office
 Wall Letter Box, near Station, cleared 9.50 a.m. & 7.15 p.m.; no collection on Sundays
 Elementary School (mixed), with residence for the master, built in 1860, for 100 children; average attendance, 65; almshouses for six persons are attached to the school; Walter Burgin Stanton, master
 Railway Station, Stephen Egbert Emery, station master

Freegard William
 Law Rev. Arthur M.A. (rector)
 COMMERCIAL.
 Barnes James, coal dealer
 Bayliffe Charles M. farmer, Good Monday's farm
 Bayliffe George S. farmer, Scotts Smiths
 Burgess Henry, shopkeeper
 Carpenter Frank Giles, frmr. Park fm
 Carpenter Jsph. frmr. Ferrises farm
 Church Mary (Mrs.), shopkeeper
 Freegard William George, Peterborough Arms P.H. & farmer

Freegard Kate D. (Miss), shopkeeper, & post office
 Harding Richd. farmer, Evergreen frm
 Hiskins Ernest, farmer, White hill
 Hitchcock William Jabez & James, farmers, Crew's farm
 Hull Percy, farmer, Home farm
 Iles Ellen Marion & Edith (Misses), farmers, Lower Idober Demesne frm
 Iles Frederick, coal dealer
 Iles Jn. Herbt. farmer, Lit. Smithcott
 Jefferies Mina (Mrs.), farmer, Great Smithcott farm

Jones Francis, farmer, St. John's frm
 Lewis Wm. Shipton, frmr. Union frm
 Matthews William James, farmer, Great Middle Green farm
 Newth Charles, farmer, Whitlands
 Ody Harriett E. (Mrs.), farmer, Gt. Idober
 Potter Ernest, frmr. Middle Grn. frm
 Skull Fras. head grdnr. Dauntsey house
 Skull Fredk. frmr. Great Dairy farm
 Stanton Walter Burgin, organist to parish church & clerk to the Parish Council

WEST DEAN is a parish, village and station on the Salisbury branch of the London and South Western railway, 88 miles from London, 8 east from Salisbury and 7½ north-east from Romsey, partly in the Southern division of the county and partly in Hants, Alderbury hundred, Salisbury and Amesbury petty sessional division, Salisbury union, Romsey county court district, rural deanery of Amesbury (Alderbury portion), archdeaconry of Sarum, and diocese of Salisbury. The church of St. Mary, rebuilt in 1866, at a cost of over £2,000, on a new site nearer the village, is of brick and flint, in the Pointed style, and consists of chancel, nave, north transept, south porch and a western belfry containing a clock and 3 bells: a portion of the old church has been converted into a mortuary chapel, and contains several interesting monuments to the Evelyn family: there are 250 sittings. The register dates from the year 1538. The living is a rectory, with the chapelry of East Grinstead annexed, joint net income £387, including 135 acres of glebe and residence, in the gift of the Rev. Edward Glossop Wells M.A. and held since 1886 by the Rev. Edward Wells M.A. of Exeter College, Oxford. Here is a Wesleyan chapel. The charities amount to £22 yearly, and are distributed in coals and money. Washington Merritt Grant Singer esq. J.P. of Moretonhampstead, Devon, is lord of the manor and principal landowner. The soil is clay and chalk; subsoil, chalk. The chief crops are wheat and barley. The area is 2,813 acres; rateable value, £2,003;

the population in 1901 was 177. By Local Government Order, the portion of the parish in Hampshire was, on March 25, 1893, transferred to West Tytherley parish in Hants.

Parish Clerk, Charles Tubb.
 Post & M. O. Office.—James Reynolds, sub-postmaster. Letters from Salisbury arrive at 5.30 & 11.15 a.m.; dispatched at 11.5 a.m. & 8.10 p.m.; Sundays, 7.15 p.m. Telegraph office is at the railway station, which is closed on Sundays
 Elementary School, built in 1868, for 81 children; average attendance, 38; Mrs. House, mistress; Miss E. Penn, assistant mistress
 Railway Station, Charles Alfred Kennett, station master
 Carriers to Salisbury.—Pragnell passes through Tues. & Fri.; Collins, Tues. & Sat

EAST GRIMSTEAD is a chapelry in West Dean parish, wholly in Wilts, in Salisbury union, and about 2 miles west from West Dean. Trinity chapel, erected in 1857 on the former site, at the sole expense of the late Rev. George Glossop M.A. as a chapel of ease to West Dean, is an edifice of brick and flint in the Early English style, and consists of chancel, nave, south porch and a small tower containing one bell: the east window is stained: there are sittings for 50 persons. Alfred Clement Gay esq. is lord of the manor and principal landowner. The area is 930 acres; rateable value, £1,422; the population in 1901 was 121.

WEST DEAN.

Singer Washington Merritt Grant
J.P. Norman court; & 42 Charles
street, Berkeley square, London W
Wells Rev. Edward M.A. Rectory
West Mrs. Tower house

COMMERCIAL.

Beauchamp Louisa (Mrs.), coal dlr.
Windmill cottage
Brody George, farmer

Edney & Street (Misses), shopkeepers
Langridge Edwin James, Lion P.H
Parsons William C. farmer
Pile Maria (Mrs.), farmer
Reynolds James, wheelwright
Salisbury, Semley & Gillingham
Dairies Ltd. (Edwin Griffiths, mgr)
Street John, farmer
Street John, farmer, Drove farm
Street John, grocer
Tubb Charles, parish clerk

Warry Francis, blacksmith
White Henry, haulier

EAST GRIMSTEAD.

Gay Alfred Clement, The Laurels
Feaver George, blacksmith
Gay Alfred Thomas, farmer
Gear Charles, John Barleycorn P.H.
Joyce Job, farmer
Penn Charles, farmer
Read Thomas, farmer

DERRY HILL is a consolidated ecclesiastical parish, formed in 1840, comprising the formerly extra-parochial places of Bowood and Pewsham, and parts of the parishes of Calne, Bremhill, Chippenham, Corsham and Bishop's Cannings, 3 miles south-east from Chippenham, 2½ west from Calne terminal station on a branch of the Great Western railway, and 7 east from Corsham station on the Swindon and Bath section of the same line, in the North Western division of the county, county court district of Chippenham, Chippenham and Calne unions, Avebury rural deanery (Avebury portion), archdeaconry of Wilts and diocese of Salisbury. Christ Church, which stands in the hamlet of Studley, 3 miles west from Calne and 3 east from Chippenham, and was consecrated in 1840, is an edifice of stone, in a debased style, consisting of small chancel, nave, south porch and a western tower with lofty spire containing one bell: there are 556 sittings, of which 400 are free. The register dates from the year 1840. The living is a vicarage, net yearly value £228, including 2 acres of glebe, with residence, in the gift of the vicar of Calne, and held since 1889 by the Rev. Alfred Lovell Scott M.A. of Brasenose College, Oxford. There is a Primitive Methodist chapel here. The Working Men's Club and Institute here is largely supported by the

Marquess of Lansdowne K.G. and Lord Fitzmaurice. Pewsham House is the residence of Mrs. Lysley. The landowners are the Marquess of Lansdowne K.G., P.C., G.C.M.G. the Earl of Crewe K.G., P.C. John Benedict Oliver Angell esq. of Rumsey House, Studley, and William Lowther Lysley esq. with others. The soil is sand and clay; subsoil, clay. The chief crops are the usual cereals and roots. The population of the parish in 1901 was 885; area of Pewsham is now 2,225 acres under the Divided Parishes Act; rateable value, £2,544. Bowood will be found under a separate heading.

Sexton, Henry Hillier.

Post Office.—Mrs. Jane Elliott, sub-postmistress. Letters received from Calne at 7.50 a.m. & 3.5 p.m.; dispatched at 7.50 & 8.55 a.m. & 6.45 p.m.; sundays, 9 a.m. Calne, 3 miles distant, is the nearest money order & telegraph office

Wall Letter Boxes.—Studley, cleared at 9.20 a.m. & 7 p.m.; sundays, 9.40 a.m.; Derry Hill, cleared at 8.25 a.m. & 6.30 p.m.; sundays, 8.45 a.m.; Narley lane, cleared at 9.30 a.m. & 7.5 p.m.; sundays, 10 a.m. Elementary School (mixed), built in 1872, for 150 & enlarged since for 190 children; average attendance, 142; Benjamin Collett, master

(Marked thus * are in Chippenham postal delivery.)

*Lysley Mrs. Pewsham house
Scott Rev. Alfred Lovell M.A. (vicar)

COMMERCIAL.

Bent William, timber merchant
Bishop John, boot maker
Brinkworth George, Swan P.H.; conveyances to meet all trains
*Brinkworth William Henry, brick & tile maker, Pewsham
Bull Frederick, farmer, Studley
*Cleverly Henry, farmer, Pitters
Cole Osborne, farmer, Hazeland farm

Cole William, farmer, Derry Hill farm
*Croker Nicholas, farmer, Nethermore farm, Pewsham
Elliott Jane (Mrs.), postmistress
Elliott Samuel, assistant overseer
Fortune Elizabeth (Miss), shopkeeper
Fortune William, coal dealer, Studley
*Fry Jas. farmer, Stanley Abbey farm
Gregory Caleb, painter
*Hart Stphn. Edwd. farmer, Rook's nest
*Hart Wm. Whale. frmr. Low Lodge farm
*Holley Caleb, blacksmith
Lewis Jesse, gardener to Mrs. Lysley
*Matthews Thomas, farmer, Forest Gate farm

Moody Fredk. Lansdowne Arms P.H.
*Ody George William, farmer
Rich Richard, farmer, Loxwell farm
*Rose Wm. farmer, Gt. Lodge farm
*Slade Edward, farmer
Smith Elizabeth Jane (Mrs.), The Soho P.H. & apartments, Studley
Wiltshire Gad & Son, butchers & grocers, Studley
Wiltshire Thomas & William, market gardeners, Studley
Working Men's Club & Institute (Henry Hillier, sec)

DEVERILL, see Hill Deverill, Kingston Deverill, Longbridge Deverill and Monckton Deverill.

DEVIZES

DEVIZES is a municipal borough, market, union and assize town, head of a county court district, railway station and military centre, on the old road from London to Bath and Bristol, and nearly in the centre of the county, of which it may be termed the second capital, and the chief town of North Wilts, 88 miles from London by road (85½ by rail), 23 north from Salisbury, 6 north from Market Lavington, 7 south from Calne, 7 east from Melksham and 20 east from Bath, with a station on the Berks and Hants section of the Great Western railway, which joins the main line at Reading and the Wilts and Somerset section at Trowbridge: it is in the Eastern division of the county, hundred of Potterne and Cannings, rural deanery of Potterne (Potterne portion), archdeaconry of Wilts and diocese of Salisbury. The town is situated on the flat top of a hill, forming a sort of table-land of considerable extent and elevation, and 500 feet above the level of the sea, and from its lofty and exposed situation is subject to winds from every point of the compass, hence the air is often cold, piercing and sharp, but dry and salubrious.

The town is of great but uncertain antiquity, some believing it to be Roman: it is not, however, mentioned in "Domesday Book," but it is thought then to have been called "Kainningham," or the chief town in the manor of "Kannings." The present name, which is a barbarous Anglicization of the Low Latin "Divisas," seems to point to nothing older than the erection of the castle: William of Malmesbury, in the 12th century, speaks of the "Castrum ad Divisas" (the castle of the boundaries), and the site on which it was built is at a point where the manors of Rowde, Potterne and Canning met. The borough of Devizes obtained its first charter from the Empress Maud, the daughter of Henry I.; this charter was renewed by her son Henry II. and confirmed by subsequent monarchs up to Charles I. The borough was

scheduled in the "Municipal Corporations Act, 1835" (5 & 6 Wm. IV. c. 76), under which it is divided into North and South wards, and is governed by a mayor, 6 aldermen and 18 town councillors, who also act as the Urban Sanitary Authority. The borough has a commission of the peace and a separate court of quarter sessions.

The borough returned two members to Parliament from the time of Edward I. but under the "Representation of the People Act, 1867," it returned only one, and under the provisions of the "Redistribution of Seats Act, 1885," the representation was merged in that of the county, and it now gives the name to the eastern (or Devizes) division. The municipal borough, from north-east to south-west is 2 miles long, one mile broad, and comprises the parishes of St. John the Baptist and St. Mary the Virgin, part of St. James or Southbroom and part of the parish of Rowde.

The town is well paved, drained and watched, and is lighted with gas, and supplied with water by the Town Council, to whom both the gas and waterworks now belong. The waterworks, completed in 1879, at a cost of £11,700, are about 5 miles north-east of the town, in the parish of Bishop's Cannings.

The Kennet and Avon canal (begun in 1794 and finished in 1805) winds through the valley below the town, and is carried over a hill by a series of twenty-nine locks, and after passing Devizes on the north-west, eventually joins the river Kennet at Hungerford, thus affording means of transit for goods from Reading on the east, to Bath and Bristol on the west.

The church of St. John the Baptist, near the castle, was probably built by Roger, Bishop of Salisbury, in the early part of the 12th century, and is an edifice of stone, originally cruciform, and consisting of chancel, nave of six bays, aisles, transepts with eastern chapels, north

and south porches and an embattled central tower, 71 feet high, containing 8 bells, dating from 1610 to 1747, but since rehung, and a clock with Westminster chimes, placed in 1901 as a memorial to Her late Majesty Queen Victoria: the chancel, restored in 1844, is Norman and has an intersecting arcade running round the interior: the aisles are Perpendicular; the chantry chapel, now used as a vestry, has in the hollow moulding of the east window the inscription:—"Orate p. bono statu Ricardi Lamb": the Beauchamp chapel, a very fine example of Late Perpendicular, was restored in 1902, and has an embattled parapet, ornamented with Tudor flowers, and square panels enclosing quatrefoils, and in the centre of the east wall, above the roof, is a canopied niche: the transepts retain the outline of the original Norman windows, now blocked up, and the north transept shows traces of the doorway formerly leading to the rood loft: the east wall of each transept is pierced by a hagioscope: the tower is oblong in plan; of the four arches supporting it, two are semi-circular, and those on the north and south pointed: the upper stage is relieved externally by an arcade of sixteen semi-circular arches, six of which are pierced for lights: all the windows in the church, except those in the chancel, are Perpendicular insertions: the east and west windows and three others are stained, and there are many brasses, mural monuments and tablets, including several to the Heathcote and Sutton families: there are 700 sittings. The register dates from the year 1559.

The church of St. Mary the Virgin is a building of stone 132 feet long by 65 wide, and consists of chancel, clerestoried nave of five bays, aisles, south porch and an embattled western tower 91 feet in height, with pinnacles, and containing 6 bells, four of which were cast in 1663, and one in 1696: the chancel, the most ancient portion, is Norman, and was originally lined within by an intersecting arcade, much of which on the north and south sides has been cut away to admit of the insertion of four Perpendicular windows: the east end of the chancel was restored in 1852: the roof is vaulted and groined in stone: the chancel arch, cut through the original Norman wall, is late Perpendicular: on either side of its western face is a canopied niche, with a hagioscope beneath: the nave, aisles and tower were rebuilt by William Smyth, who died 1 June, 1436, and is commemorated by a Latin inscription on the nave roof: outside, in the centre of the east wall of the nave above the ridge of the chancel roof is a canopied niche, with a statue of the Virgin and Child: at the north-east angle of the nave is a stair turret, with both upper and lower doorways: the tower, 14 feet square within, opens to the nave by an arch 40 feet in height and 10 feet wide, and the lower stage has stone groining: on either side of the west window, on the outside, is a canopied niche: the embattled porch has an outer doorway of Transition Norman date, and a turret stair to an upper chamber: the porch was repaired and the upper part was probably rebuilt in 1612: the east and west windows are stained and there is a memorial window in the chancel, erected in 1906 to Mr. and Mrs. Watson of Leamington: in the chancel is a brass to Anne Badger, ob. 1871: there are also mural monuments to John Garth, M.P. for Devizes 1739-64; Major-Gen. William Hull C.B. ob. 1840; Abel Filkes, ob. 1815; Rebecca Garth, ob. 1785, and others, besides many floor stones of the 17th and 18th centuries: a new lectern was presented in 1904 by the Misses Milman: there are 799 sittings. The register dates from the year 1669.

The living of Devizes is a rectory, net yearly value £275, with residence, in the gift of the Lord Chancellor, and held since 1909 by the Rev. Philip William Girdlestone Filleul M.A. of Magdalen College, Oxford; the living comprises the parishes of St. John the Baptist and that of the Blessed Virgin Mary, quite distinct from one another for civil matters, but forming a united rectory, and designated as the rectory of St. John the Baptist with the chapel of the Blessed Virgin Mary annexed.

St. Peter's is an ecclesiastical parish, formed in 1867 from the parishes of Bishop's Cannings and Rowde: the church, on the Bath road, is a building of stone, erected in 1866, consisting of chancel, nave, south aisle and vestry: the south aisle was added in 1884: in 1902 a memorial screen was erected: there are 460 sittings. The register dates from the year 1866. The living is a perpetual curacy, net yearly value £260, with residence, in the gift of the Bishop of Salisbury, and held since 1901 by the Rev. Frederick Phipps B.A. of Pembroke College, Cambridge.

The Parish Mission Room, in Long street, built in 1890, will hold 100 persons.

The Catholic Church, erected in 1865, and dedicated to the Immaculate Conception, is a small building in the Gothic style, consisting of nave only: it was restored in 1887 at a cost of £70, and in 1909 a new chancel was built and a sacristy added: there are 300 sittings. Near the church is a convent, the residence of six sisters of the Order of St. Joseph.

There are three Baptist chapels, that in Maryport street, founded in 1780, has about 400 sittings; New Park street (Salem) chapel, founded in 1838, seats 200 persons, and Sheep street, founded in 1796, affords 650 sittings.

The Congregational chapel, Northgate street, founded in 1772, has 600 sittings.

The Wesleyan chapel, Long street, was built in 1898, at a cost of over £3,000.

The Friends' Meeting House, now called "High Street Hall," is used only for nonsectarian religious meetings.

The Salvation Army hall in New Park street, will hold 200 persons.

The Cemetery of four acres, at Belvidere, was formed in 1878 at a cost of £3,000 and has two mortuary chapels: a part is reserved for Catholic burials: it is under the control of a joint committee appointed by the Urban District Council and the Roundway Parish Council, 10 members being elected by the former and 5 by the latter.

The Town Hall, in St. John street, is a building of stone, the front of which is adorned with four pillars of the Ionic order; the upper storey includes the Council Chamber of the Corporation, the Grand Jury room, and an Assembly room, holding 500 persons; on the ground floor is an Armoury for E Co. 4th Battalion Wiltshire Regiment, Territorial Force, the Borough Police Station and the offices of the borough surveyor and of the clerk to the borough magistrates.

The Epiphany sessions for the county, the Winter assizes and the Autumn assizes are held here every alternate year. The Assize Courts, in Northgate street, erected in 1835, form an important building, in the Classic style, the principal front exhibiting a pedimented centre, supported by four Ionic columns resting on an elevated base, approached by a flight of steps, on either side of which are wings of considerable extent.

The Freemasons have two lodges here, and there are branches of the Foresters, Odd Fellows, Hearts of Oak, United Patriots, Amalgamated Society of Engineers, Rechabites, Buffaloes, Pioneer Sick Benefit and West Wilts Conservative Benefit Society, and other local societies.

The Odd Fellows' Hall in Maryport street, erected at a cost of about £2,400, contains a large room for the meetings of the order, which is also let for public entertainments, and will hold about 400 persons: the ground floor is used by the Devizes Working Men's Club.

The Market place, which occupies a central position in the town, is a large triangular space, from which the main street and several other streets diverge, some of which take a very irregular course. An extensive corn and cattle and pig market is held every Thursday, and a Christmas stock market early in December. There is also a market on Thursdays for poultry, butter and vegetables; in November, 1862, a monthly cheese market was established; the markets are under the control of the Corporation. The Market Cross was erected in 1814, from designs by Benjamin Wyatt, at the expense of Henry, 1st Viscount Sidmouth, who was recorder of the borough for 30 years, and represented it in six successive parliaments previous to his elevation to the peerage; it is constructed of Bath stone, and consists of a plain rectangular base, with a buttress at each angle crowned with a pinnacle and has an octagonal decorated spire. This cross has obtained wide-spread notoriety in consequence of the following remarkable inscription on the east panel:—"On Thursday, the 25th of January, 1753, Ruth Pierce, of Potterne in this county, agreed with three other women to buy a sack of wheat in the market, each paying her due proportion towards the same. One of these women, in collecting the several quotas of money, discovered a deficiency and demanded of Ruth Pierce the sum which was wanting to make good the amount. Ruth Pierce protested that she had paid her share, and said she wished she might drop down dead if she had not. She rashly repeated this awful wish; when, to the consternation and terror of the surrounding multitude, she instantly fell down and expired, having the money concealed in her hand." In the market place also stands a memorial to the late Right Hon. G. Sotheron-Estcourt, formerly member for the county, President of the Poor Law Board, and founder of the Wilts Friendly Society, consisting of a pedestal of Aberdeen granite, over 50 feet in height, on which is placed a statue of Mr.

Sctheron-Estcourt: at the base is a drinking fountain, and water troughs for cattle.

The fairs are on the 20th and 21st of April, and 20th and 21st of October, for sheep, cattle, toys and pedlery, and are held on the Green. Candlemas fair, Feb. 14th, is held in Monday Market street.

The Corn Exchange, in the Market place, opened on the 3rd December, 1857, is a building of stone in the Classic style; in the centre is a statue of Ceres, presented by Christopher Darby Griffith esq. sometime M.P. for the borough, d. 1885.

The Savings Bank, near the Town Hall, is a large and well-built edifice of stone, in the Jacobean style, erected in the year 1848, and comprises banking and waiting-rooms, with a large board-room; the remainder of the building is used for offices: the bank is open for the transaction of business every Thursday morning from 11 to 1 o'clock, and on Monday evenings from 6 to 8; and the accumulated funds in 1911 amounted to nearly £31,000. A Penny Bank, conducted in the same building, is open every Monday from 6 to 7 p.m. and has been very successful; Messrs. Henry Norman A.C.A. and Ralph David Owen A.C.A. joint actuaries of the Savings Bank and hon. secretaries of the Penny Bank

The Bateson Conservative Club, New Park street, was opened in 1886 by the Rt. Hon. Walter Hume Long P.C., M.P. and occupies the premises formerly known as the Bateson Reading Rooms. It contains reading, recreation, billiard and card rooms, and has also a miniature shooting range.

The Devizes and East Wilts Liberal Club, founded 1890 and enlarged in 1898, contains spacious bar, billiard room; reading and recreation rooms, skittle alley, lawn and shooting range, and here also are the offices of the East Wilts Liberal Association.

Devizes Working Men's Club, Maryport street, contains bar, recreation and card rooms.

The North Wilts Club, St. John street, is a social club for gentlemen.

Three newspapers are published here: the "Wiltshire Gazette," the "Wiltshire Advertiser," and the "Wiltshire Telegraph."

His Majesty's prison for the county of Wilts, on the Bath road, near the canal, was built in 1810, and is arranged on a polygonal plan, the governor's house standing in the centre.

The Wilts County Lunatic Asylum, opened 19th September, 1851, is a structure of Bath stone, in the Italian style, from designs by Mr. T. H. Wyatt, architect; it has been repeatedly enlarged, and will now hold about 1,004 patients. The land belonging to the asylum consists of nearly 126 acres.

Here are the extensive works of Brown and May Limited, manufacturers of portable engines, oil engines, steam motor lorries, steam boilers, traction engines and agricultural machinery, and the brewery of Wadworth and Co. Limited. There are also bacon and milk and cheese factories, and brick and tile works.

Devizes is the head quarters of the Wiltshire Friendly Society, founded in the year 1828, and which has upwards of 100 branches throughout the county: Earl Nelson is president and Mr. David Owen, sec.: there is also a very successful juvenile branch, founded in the year 1882.

The Devizes Literary and Scientific Institution, established in 1833, has premises in Northgate street, which comprise library, lecture and reading room, billiard and recreation rooms; the library contains about 4,000 volumes; there are upwards of 300 members.

The Museum of the Wiltshire Archæological and Natural History Society, in Long street, contains the famous Stourhead collection of antiquities, formed by the late William Cunnington esq. of Heytesbury, and Sir Richard C. Hoare, of Stourhead; there is also a collection of British birds, a herbarium, representing several thousand Wiltshire plants, some fine specimens of British, Roman, and Roman-British urns, both funereal and domestic, a representative geological collection, stratigraphically arranged, an almost complete set of Wiltshire tokens, and a valuable library of books relating to the county of Wilts.

Sir Thomas Lawrence P.R.A. was born at Bristol, 13th April, 1769, and spent part of his youthful days in this town, where his parents kept the Bear hotel.

Devizes is the depôt of the 1st and 2nd Battalions of the Wiltshire Regiment (Duke of Edinburgh's), and also the head quarters of the 3rd Battalion Wilts Regiment (Special Reserve). The Barracks, in the London road, were erected in 1877-8. The B Squadron of the Prince of Wales' Own Royal Wiltshire Yeomanry, and E Co. 4th Territorial Battalion Wiltshire Regiment have their head quarters here.

A Morris tube range, in Couch lane, erected in 1902, for practice and instruction with service weapons, is used by the Devizes Territorials, Devizes Yeomanry and Devizes and District Rifle Club. There are also two open miniature ranges, one belonging to the Devizes and District Rifle Club, in Messrs. Rose's field, London road, and the other to the General Rifle Club, at Hill-worth.

There are many charities in the town, founded for philanthropic, educational and other purposes. 1. St. John's and St. Mary's joint charities, comprising 10 different benefactions, amount to £124 5s. 8d. yearly, and include Sir John Eyles's almshouses. 2. St. John's charities, entirely for clothing or relief, include 8 separate gifts, producing annually £34 14s. 10d. 3. St. Mary's charities amount to £27 17s. yearly, and are for the same purposes, and some part of the charities for both parishes is derived from the joint trust. 4. The property administered by the feoffees of St. Mary's now (1911) produces £486 gross per annum, of which three-eighths is applied to the maintenance of almshouses in the Commercial road, and in weekly payments to the inmates, and the other five-eighths is paid to the churchwardens of St. Mary's for the maintenance of the church and its services. 5. The charities applied to the maintenance of the town schools include Wyld's foundation for 5 boys; Woodroffe's foundation, for 10 boys; Bancroft's foundation, for 20 boys; Eyles's foundation, for 6 boys; the Angel Rent; Thurman's gift, and Imber's charity, for the education and clothing of girls in St. John's parish: the total amount received from these various sources is £57 5s. 10d. per annum. 6. The charities under the control of the Municipal Charity Trustees include Wyld's gift of £3 2s. 10d. and the Angel Rent of £3 19s. mentioned above: the Old Almshouse charity of over £700 yearly; the New Almshouse of £108 5s. 10d.; St. John's Church lands, producing £200 yearly, and several small gifts, amounting in all to £18 15s. yearly. 7. The Nonconformist charities comprise the Thomas Bancroft charity of £10 4s. 8d. yearly, originally for the education of 24 boys, sons of Presbyterians, but now applied in giving rewards of merit to children of Baptists and Congregationalists attending the public elementary schools. The Consolidated Presbyterian charities of £44 15s. per annum are now in part applied to the support and clothing of 20 poor men of the New Baptist denomination. There are also old Baptist charities of £100 yearly for the poor, the minister, and Sunday schools; two sums of £101 and £1,057, belonging to the Independent chapel, and £40 as an endowment for a Wesleyan minister.

The Devizes Cottage Hospital and Provident Dispensary, New Park road, was established in 1876, and contains 16 beds; it is supported principally by voluntary contributions, and was enlarged in 1887 and its benefits extended to several of the surrounding parishes; the number of in-patients average about 100 annually.

The Hospital for Infectious Diseases, in Pans lane, opened in 1905, at a cost of £10,595, has two blocks for fever and diphtheria patients, another block comprising laundry, mortuary &c. and a large administrative block; the hospital is under the control of a Joint Committee appointed by the Wilts County Council, the Devizes Urban District Council and the Devizes Rural District Council.

To the north-east is Roundway Down, the abrupt termination of a long ridge of chalk hills stretching westward from Marlborough: here was the scene of the defeat, 13 July, 1643, of Sir William Waller by the Royalists under the command of Lord Wilmot: on its brow, and nearly overlooking the town, are the remains of an ancient earthwork or Roman station, and near it is Roundway Park, of 200 acres, with some fine timber, the seat of Charles Edward Hungerford Athole Colston esq. D.L., J.P.

The ancient Castle of Devizes, built in the reign of Henry I. by Roger, Bishop of Salisbury, occupied a picturesque and romantic situation to the west of the borough: in 1106, Henry I. on his return from Normandy, caused his brother Robert, Duke of Normandy, to be confined here; and in 1139, Stephen, being jealous of the power of Roger, Bishop of Salisbury, sent his minister, William D'Ypres, to lay siege to this castle; it was obstinately defended by Nigel, Bishop of Ely, a nephew of Roger, but Stephen, under threat of hanging the son of Roger, obtained possession, and found a treasure therein of 40,000 marks, besides other valuables. In 1141, Stephen having been defeated and taken prisoner at the battle of Lincoln (Feb. 2), the castle was surrendered to the Empress Maud, but she was unable to retain it. In 1174, Queen Eleanor, the young Queen Margaret, the Earl of Chester, the Earl and Coun-

tess of Leicester, and (according to one author) the wives of the Princes Richard and Geoffrey, were committed to the castle, which Prince (afterwards King) John held for his brother Richard during his absence in the Holy Land. In 1233 Hubert de Burgh, the minister of Henry III. was a prisoner here. In 1281, Edward I. stayed at the castle, where he collected his army, previous to starting to suppress the Welsh rebellion of that year. In 1419, Humphrey (Plantagenet) the "Good" Duke of Gloucester was appointed governor of the castle; and in 1533 it was visited by Henry VIII. and Queen Anne Boleyn; but it must have been then in a ruinous state, for Leland, who visited it in 1538, describes the fortress as having "yet divers goodly towers in the outer wall of the castle, but all going to ruin;" and he further records that a part of the structure has been carried "fully unprofitably" to the building of Old Bromham House. "The keep or dungeon of it," he says, "set upon a hill cast by hand, is a piece of work of an incredible cost," and Lambard, in 1569, says of it—"From being the most gorgeous in Christendom, it is now the most decayed."

During the Civil War this neighbourhood was the scene of a desperate conflict between the Parliamentary forces, under Sir William Waller, and the Royalists, commanded by Lord Wilmot, on the 22nd of September, 1643: the king, for some considerable time after, held the castle and garrison of Devizes, and contemplated concentrating most of his forces here, or in the neighbourhood; but on the 23rd September, 1645, Cromwell in person, accompanied by Fairfax, appeared before the town, when the governor, Sir Charles Lloyd, was forced speedily to capitulate: after which the castle was destroyed, by order of Parliament, and the fortifications of Devizes razed to the ground: Devizes Castle is now the seat of Sir Charles Henry Stuart Rich bart. J.P., F.S.A. who purchased it on its being put up to auction shortly after the death of Mr. Leach, the late owner. The present building was erected by Mr. Leach, on a portion of the site of the ancient fortress, incorporates part of the old work, including one of the towers dating from 1100, and remaining almost intact. The ground floor of the north tower is used as a museum and contains a collection of pottery, ancient arms and other relics, dug up within the precincts of the castle, which was much enlarged and improved by the present owner during the period 1891-3. The castle is surrounded by extensive gardens and grounds of great beauty and commands a fine view of the surrounding country. Broadleas is the residence of Miss Ewart, and Old Park is occupied by Robert Reginald Butler esq.

The population of Devizes in 1901 was—St. John the Baptist parish, 2,058; St. Mary the Virgin parish, 2,277; St. James, 1,828; Rowde Within parish, 369; municipal limits, 6,532; Roundway, 2,085.

	Area.	Rateable Value.
St. John the Baptist	639	£11,674
St. Mary the Virgin		
St. James	86	7,050
Rowde, within the borough.....	48	1,256
Totals.....	773	£26,734

The population of the municipal wards in 1901 was—north, 3,363 and south, 3,169. The population of St. Peter ecclesiastical parish in 1901 was 1,069.

The population of the municipal borough in 1911 was 6,741.

Sexton:—St. John, J. Hamilton, St. John's churchyard.

Sexton:—St. Mary, J. Rutter, Bridewell street.

OFFICIAL ESTABLISHMENTS, LOCAL INSTITUTIONS &c.

Post, M. O. & T. O. & Telephonic Express Delivery Office, 44 Market place.—Arthur William North, postmaster. Hours of Attendance.—For sale of stamps, registration of letters &c. week days, from 8 a.m. to 8 p.m.; sundays, from 8.30 to 10 a.m. Postal order business, week days, 8 a.m. to 8 p.m. Money order & savings bank withdrawals, government annuity & insurance business & issue of licences, week days, 8 a.m. to 8 p.m. Telegraph business, week days, 8 a.m. to 8 p.m.; sundays, 8.30 to 10 a.m. Inward mails, letters & parcels are delivered at 7 & 11 a.m. & 2.30 & 5.30 p.m. Outward mails, letters, are dispatched at 4.30, 5.55, 6.45, 9.45 & 10.55 a.m. 12 noon & 12.10, 1.30, 2.15, 4, 4.55, 6.50, 8.30 & 9.10 p.m.; parcels at 10.30 a.m. & 12.10, 1.30, 2.15, 4, 6.50 & 8 p.m. Town Sub-Post & M. O. O., S. B. & A. & I. Offices:—Bath road.—Fredk. Townsend, sub-postmaster. Letter

Sexton:—St. Peter, C. Griffin, Victoria road. Sexton:—St. James, Elijah Moore, 6 Estcourt crescent. ROUNDWAY is a parish, constituted from St. James' in 1894, and contains Roundway hamlet, part of Southbroom, Nursteed, Wick, Bedboro', Broadleas, Rotherstone, Bellevue, the asylum and barracks, all of which are immediately outside of Devizes borough, but for all practical purposes are reckoned with Devizes, under which town all the names will be found. The church of St. James (formerly an old chapelry of Bishop's Cannings, but constituted a separate ecclesiastical parish in 1832) stands on the Green, Southbroom, within the borough; it was rebuilt, with the exception of the tower, in 1834, and is of stone in the Late Perpendicular style, consisting of chancel, nave of three bays, aisles, south and west porches and an embattled western tower with turret and pinnacles, and containing 6 bells: in the chancel is a credence with trefoil-headed arch, and on each side of the east window are two canopied niches; the stained east window is a memorial to Edward Francis Colston, of Roundway, d. 1847; and there are other memorial windows to the Rev. John Nicholas LL.D. d. 1836, and his family, and one placed in 1902 as a memorial to Mrs. R. Colston and her eldest son: the west window is also stained: there are brasses to the Rev. Benjamin C. Dowding M.A. d. 1870, and to John Frederick Nicholls M.D. surgeon to the 3rd battalion Wiltshire Regiment, d. 1885; and marble monuments to Bridget Nicholas, d. 1752, Edward G. M. Colston, d. 1859, besides other mural monuments and tablets: the brass lectern was the gift of Lt.-Col. Arthur H. Longley. On June 11, 1902, the old colours of the 99th (now 2nd Batt. Wilts Regt.) were hung above the memorial window to the officers and men of this Regiment who fell in the Zulu war: these colours, presented in 1841, and carried in many campaigns, were in 1871 given to H.R.H. the late Duke of Edinburgh, whose name the Regiment bore, and on his death were returned to Gen. J. H. Dunne, colonel of the Regiment, by whom they were here deposited. The church was reseated throughout in 1897 by A. Grant-Meek esq. of Devizes, and affords 592 sittings. The register dates from the year 1572. The living is a vicarage, net income £287, with residence, in the gift of the Vicar of Bishop's Cannings, and held since 1898 by the Rev. William Gardiner B.D. of Exeter College, Oxford, prebendary of Teington Regis and canon of Salisbury, acting chaplain to the Forces at Devizes and rural dean of Avebury (Cannings portion). The parish room, erected in 1887 by the late Alexander Meek esq. on a site adjoining the schools, will seat about 50 persons. In 1699, several hundred Roman coins were discovered in this parish on ground belonging to Sir John Eyles, and in 1714 a large urn was dug up on the Green, containing twenty-one small figures of household deities, called by the Romans "Penates," together with a coin of the Emperor Severus. Southbroom House, the residence of R. Henryson Caird esq. J.P. is a mansion of stone, erected in 1770 and situated in enclosed grounds of about 70 acres, with a fine conservatory attached to the house. The landowners are the Crown, C. E. H. A. Colston esq. of Roundway Park, Alexander Grant-Meek esq. of Hillworth House, Miss Ewart, of Broadleas, and R. Henryson Caird esq. J.P. of Southbroom House. The nature of the soil varies considerably from the more southern and western parts of the county; in the latter stone is abundant, while here all traces of it are lost; in this district is found the green sand, one of the beds lying between the chalk and the oolites, which is very porous and of great thickness. A vast number of fossils are found about here. The area is 2,498 acres; rateable value, £11,930; the population in 1901 was 2,085.

box cleared at 8.25 & 11.50 a.m. & 3.40, 7.45 & 8.50 p.m.; sundays, 8 p.m. Estcourt street.—W. Carter, sub-postmaster. Letter box cleared at 5.30, 8.15, 10.20 & 11.55 a.m. & 3.50, 6.20, 8 & 9 p.m.; sundays, 8.55 p.m. Long street.—Miss H. Chalmers, sub-postmistress. Letter box cleared at 5.20, 8.10, 10.10 & 11.55 a.m. & 3.45, 6.5, 7.55 & 8.55 p.m.; sundays, 8.40 p.m.

CORPORATION.

1910-11.

Mayor—Robert Henryson Caird. Ex-Mayor—Charles William Thompson. Recorder—B. G. Seton, 2 Lennox gardens, London S.W. Aldermen. Retire in Nov. 1913. Edward Louis Anstie | Edward T. Simpson | George Catley



Retire in Nov. 1916.

Alfred T. Robbins		William Rose
William Robbins		

Councillors.
North Ward.

Presiding Alderman at Ward Elections, William Robbins.

Retire in Nov. 1911.

Edward B. H. Cunnington		James Honey
Charles Gillman		

Retire in Nov. 1912.

H. B. Coles		Thomas Stone
Thomas C. Lewis		

Retire in Nov. 1913.

J. G. Hopkins		Jesse Wiltshire
Hbt. Sainsbury		

South Ward.

Presiding Alderman at Ward Elections, William Rose.

Retire in Nov. 1911.

Rowland J. Neate		S. H. Ward
D. G. Wilson Rumsey		

Retire in Nov. 1912.

J. H. Y. Lucas		Charles W. Thompson
Henry Taplin		

Retire in Nov. 1913.

Robert Henryson Caird		Frank Wyatt
John F. King		

The Corporation meet at the Council chamber, Town hall, every six weeks.

Mayor's Auditor, Alderman William Robbins, Devizes
Elective Auditors, Albert Henry Adams, Trafalgar place,
Devizes & Henry Norman, 15 High street, Devizes

Officers of the Corporation

Town Clerk, Joseph Thornthwaite Jackson B.A. 33 & 34
St. John streetTreasurer, Ernest F. Toone, Capital & Counties Bank Ltd
Clerk of the Peace, P. D. Radcliffe, 6 St. John st. Devizes
County Councillor for Devizes, Edward Louis Anstie J.P.
Parkdale, Devizes

Coroner, George S. A. Waylen, 41 Long street

Chamberlains, William Robbins & C. W. Thompson

Chamberlain's Clerk & Rent Collector, J. E. Hopkins,
jun. Town hallHigh Constables, William Dickenson & Ethelbert Rendell
Medical Officer of Health, George Swithin A. Waylen
L.R.C.P.Lond. 41 Long streetBorough Surveyor & Sanitary Inspector & Inspector of
Common Lodging Houses & Canal Boats, Frank George
Billingham, Town hallCollector of Rates, William Henry Bush, 23 High street
Collector of Market & Corn Exchange Tolls, Frank
Truckle, Cyprus terraceTown Crier & Beadle, John Geo. Nott, 14 Southbroom pl
Custodian of Public Buildings, Frank Truckle, Cyprus
terraceSergeants-at-Mace, Thomas Woodruff, John Rutter &
John Frost

Captain of Fire Brigade, C. G. Perkins, Wine street

Manager of Gas Works, J. W. Holloway, Gas works

COUNTY MAGISTRATES FOR DEVIZES PETTY
SESSIONAL DIVISION.Colston Charles Edward Hungerford Athole esq. D.L.
Roundway park, Devizes, chairman

Anstie Edward Louis esq. Parkdale, Devizes

Anstie George Edmond esq. Dunkirk house, Devizes

Awdry Charles esq. D.L. East Lavington manor, Market
Lavington

Awdry Chas. Selwyn esq. Hitchambury, Taplow, Maidenhd

Butler Daniel William esq. Rowdefield, Devizes

Caird Robert Henryson esq. Southbroom, Devizes

Colston Capt. Edward Murray, 1 Queensberry place,
South Kensington, London SW

Coward Edward esq. Roundway, Devizes

Grant-Meek Alexander esq. Hillworth house, Devizes

Gwatkin Joshua Reynolds Gascoigne esq. M.A. Manor
house, Potterne, DevizesHolloway H. Thomas esq. Manor house, West Laving-
ton, Littleton Panell

Hussey-Freke Denis James esq

Medlicott Henry Edmondstone esq. Sandfield, Potterne

Pleydell-Bouverie Edward Oliver esq. The Red house,
Market LavingtonRich Sir Charles Henry Stuart bart. Devizes Castle,
DevizesScott H. Dudley esq. Manor house, Urchfont, Market
Lavington

Stancomb William esq. Blount's court, Potterne

Tryon Henry William esq. 32 Hans mansions, Basil st.
London S WWarrington Sir Thomas Rolls, Clyffe Hall, Market
LavingtonWatson-Taylor George Simon Arthur esq. D.L. Erle-
stoke park, DevizesThe chairmen of the Urban and Rural District Councils
in the district are ex-officio magistratesClerk to the Magistrates, Joseph Thornthwaite Jackson
B.A. 33 & 34 St. John streetPetty Sessions are held at the magistrates' office, St.
John street, monthly, on a Wednesday, at 11 a.m. The
petty sessional division comprises the following parishes:
—All-Cannings, Allington, Alton Barnes, Beeching-
stoke, Bishop's Cannings, Bromham, Chittoe, Chirton,
Cheverell Magna, Cheverell Parva, Easterton, Erlestoke,
Etchilhampton, Fullaway, Marden, Market Lavington,
Marston, Patney, Poulshot, Potterne, Roundway,
Rowde without Devizes, Stanton St. Bernard, Stert,
Tilshead, Urchfont, West Lavington, Worton

BOROUGH MAGISTRATES.

The Mayor & Ex-Mayor

Anstie Edward Louis, Parkdale, Devizes

Catley George, 3 South Broom place

Fox Thomas Barker, 11 Midland road, Gloucester

Mackay Henry John. Long street, Devizes

Randell Major Albert Joseph, The Green, Devizes

Robbins William, 19 Sidmouth street

Rose William, 22 Sidmouth street

Simpson Edward, 42 Market place

Simpson George, Castle grounds, Devizes

Waylen George S. A. 41 Long street, Devizes

The magistrates sit every alternate monday at the
magistrates' office, St. John street, at 11 a.m

Clerk to the Magistrates, Jas. John Dring, Town hall

DEVIZES RURAL DISTRICT COUNCIL.

Meets at the Workhouse, monthly (tues.), at 12.30 p.m.
Chairman, Thomas W. Ferris, West park, Market Lav-
ington, Wilts

Clerk, O. Sheppard, 5 St. John's court, Devizes

Treasurer, Ernest Frederick Toone, Capital & Counties
Bank Limited, DevizesMedical Officer of Health, George Swithin Adee Waylen
L.R.C.P.Lond. 41 Long street, DevizesSanitary Inspector, Thos. Victor Trumper, Southbroom,
DevizesSurveyor of Highways, Stuart William Saunders, The
Wharf, DevizesDEVIZES JOINT ISOLATION HOSPITAL
COMMITTEE.The Committee, consisting of 14 Members, was consti-
tuted in 1899.Meetings are held at the Council chamber, Town hall,
Devizes, quarterly.

Chairman, Daniel William Butler J.P

Clerk, Oliver Sheppard, 5 St. John's court, Devizes

Treasurer, H. S. Bryant, Wilts & Dorset Bank, Devizes

PUBLIC ESTABLISHMENTS.

Assize Courts, Northgate street, Charles Lloyd, caretaker
Borough Police Station, Town hall, James Hancock, in-
spector, & 4 constables of the county constabulary for
borough dutyCemetery, Belvidere, Frank Davis, Cemetery lodge,
attendant; W. H. Titcombe, clerk to the Devizes &

Roundway joint burial committee, 31 St. John street

Constabulary Station for the Devizes Division of the
County of Wilts, head quarters, Bath road, Capt.Hoël Llewellyn D.S.O. Martinslade, Seend, Melksham,
chief constable; Albert Hillier, superintendent; Robt.J. Buchanan, clerk & superintendent; with one in-
spector, one sergeant, 4 constables, one constablegroom & one sergeant clerk, & a constable is stationed
at each of the following places:—All Cannings,Bishop's Cannings, Bromham, Chirton, Great Cheverell.
Keevil, Marden, *Market Lavington, Potterne, Rowde,Sandy Lane, *Steeple Ashton, Stert, Tilshead, Tin-
head, Urchfont & West Lavington

* Sergeants.

Corn Exchange, Market place, Frank Truckle, Cyprus
terrace, collector of tollsCottage Hospital & Provident Dispensary, New Park road,
G. S. A. Waylen L.R.C.P.Lond. H. J. Mackay M.D.,

C.M. Leonard Raby M.D. & Augustus Vivian Trow

M.B., C.M. surgeons; E. Thorp, hon. sec.; O. Shep-
pard, assistant sec.; Miss Sargent, matron

County Court, His Honor A. Gwynne James, judge; Joseph Thornthwaite Jackson B.A. registrar & high bailiff; Guy W. Jackson, deputy registrar; George W. Spencer, chief clerk; William Coward and George William Coward, assistant bailiffs. The county court is held monthly at the Assize Courts, Northgate street. The following places are included in the district:—All Cannings, Allington, Alton Barnes, Beechingstoke, Bishop's Cannings, Bottlesford, Bourton, Bromham, Charlton, Chirton, Chittoe, Coate, Conock, Devizes, Eastcott, Easterton, Enford Combe, Erlestoke, Etchilhampton, Fiddington, Fittleton, Great Cheverell, Haxon-Netheravon, Hilcot, Horton, Little Cheverell, Littleton, Lydeaway, Marden, Market Lavington, Marston, North Newnton, Nurstead, Patney, Potterne, Poulshot, Roundway, Rowde, Rushall, Stanton St. Bernard, St. James (Devizes), Stert, Tilshead, Upavon, Urchfont, Wedhampton, West Lavington, Wilsford, Woodborough & Worton

For bankruptcy purposes this court is included in that of Bath; Edward Gustavus Clarke, Bank chambers. Corn street, Bristol, official receiver

Certified Bailiff under the "Law of Distress Amendment Act," William Coward, 12a, St. John street, Devizes

His Majesty's Prison, Bath road, Henry James Evans, governor; Rev. Wm. Harvie Weekes, chaplain; Henry John Mackay M.D. surgeon

Hospital for Infectious Diseases, Pans lane, G. S. A. Waylen M.B.C.S.Eng., L.R.C.P.Lond. medical officer; O. Sheppard, clerk; Miss M. Johns, matron

Inland Revenue Office—Devizes District—Excise branch; office, 24 High street; Rowland H. Skelt, officer

Odd Fellows' Hall, Maryport street, Alfred Maslen, hall keeper

Town Hall, St. John street, John George Nott, beadle

Wiltshire Archaeological & Natural History Society's Museum & Library, Long street; E. B. H. Cunnington F.S.A.Scot. Devizes, hon. curator for Antiquities department; E. Cooke, hon. curator for Natural History department; David Owen F.C.A. 31 Long street, financial sec.; Rev. E. H. Goddard, Cliffe vicarage, Swindon, hon. librarian & general sec

Wilts County Lunatic Asylum, John Ireland Bowes M.B.C.S.Eng., L.S.A. medical superintendent; Sydney John Cole M.A., M.D., B.Ch.Oxon. & John Fredk. Wolseley Leech M.B., B.Ch., B.A.O.Dub. assistant medical officers; Rev. George Henry Parsons, chaplain; Edward Baverstock Merriman, treasurer; Guy W. Jackson, clerk to the visitors; James Turner, clerk to asylum

MILITARY.

Regimental District, Duke of Edinburgh's (Wiltshire Regiment)

Depot of Wiltshire Regiment, Barracks, London road

Commanding Depot, Major Lord Heytesbury

3rd Battalion Duke of Edinburgh's Wiltshire Regiment (Special Reserve); head quarters, Barracks, London road, Col. Reginald Barclay C.B.; C. H. Stilwell, major; Capt. E. B. Cockburn, adjutant; Hon. Capt. A. J. Yardley, quartermaster; Sergt.-Major H. Waylen W.O

TERRITORIAL FORCE.

Royal Wiltshire Yeomanry (Prince of Wales' Own Royal Wilts Regiment) (B Squadron); Major G. E. Mackay, squadron commander; Major C. S. Awdry, second in command of squadron & commander of Devizes troop; Yeomanry Squadron-Sergt.-Major C. H. Woodward; Squadron-Sergt.-Major P. Selfe, drill instructor

4th Battalion Duke of Edinburgh's (Wiltshire Regiment) (E Co.); armoury, Town hall; orderly room, 32 St. John street; Capt. & Hon. Major A. J. Randell V.D.; Color-Sergt. J. Looney, drill instructor

1st South Western Mounted Brigade, Field Ambulance (Royal Army Medical Corps), Lieut.-Col. H. J. Mackay M.D., T.D., B.A.M.C. (T.F.), commanding; Sergt.-Major W. C. Banks, instructor, 40 New Park street

DEVIZES FIRE BRIGADE.

Honorary Officer, Charles G. Perkins, captain & sec. & 24 men. The engine & escape are kept at the Market house & the keys are kept by Mrs. Salter, 54 New Park street

DEVIZES UNION.

Board day, tues. fortnightly, at Workhouse, 11 a.m. The union contains the following parishes: All Cannings, Allington, Alton Barnes, Beechingstoke, Bishop's Cannings, Bromham, Great Cheverell, Little Cheverell, Chirton, Chittoe, Easterton, Erlestoke, Etchilhampton, Market Lavington, West Lavington, Marden, Marston, Patney, Potterne, Poulshot, Rowde, Rowde within Devizes, Roundway, St. James, St. John the Baptist (De-

vizes), St. Mary the Virgin (Devizes), Stanton St. Bernard, Stert, Urchfont & Worton. The population of the union in 1911 was 19,600; area, 62,761 acres; rateable value, Lady Day, 1911, £109,467

Chairman, Valentine Isaac Berry, Allington manor, Devizes

Clerk to the Guardians & Assessment Committee, Oliver Sheppard, 5 St. John's court

Treasurer, Ernest Frederick Toone, Capital & Counties Bank Limited

Relieving Officers & Collectors, 1st district, Arthur Mitchell, 7 Park villas, Devizes; 2nd district, James Glass, Urchfont

Vaccination Officers, Arthur Mitchell, 7 Park villas, Devizes & James Glass, Urchfont

Medical Officers, No. 1, 2 & 6 districts, Leonard Raby M.D., M.R.C.S.Eng. 21 Northgate street, Devizes; No. 3 district, George S. A. Waylen M.B.C.S.Eng. 41 Long street, Devizes; No. 4 district, Robert Dudley Algeo Stone L.R.C.P. & S.Irel. Urchfont; No. 5 district, Arthur Sydney Gedde M.R.C.S.Eng., L.R.C.P.Lond. Pewsey; No. 7 district, John Selfe Lush M.R.C.S.Eng. Market Lavington

Public Vaccinators, Nos. 1, 2, 3, 4, 5 & 6 districts, same as Medical Officers; No. 7 district, William Henry Lush M.R.C.S.Eng. Market Lavington

Workhouse, a building of brick, built in 1837, to hold 301 inmates, contains at present (1911) 156; Rev. George Bird A.K.C.L. chaplain; George S. A. Waylen, medical officer & public vaccinator; William Fear, master; Mrs. Matilda Fear, matron

Superintendent Registrar, Oliver Sheppard, 5 St. John's court, Devizes; deputy, Henry Crutchfield, Wick, Devizes

Registrars of Births & Deaths, Devizes sub-district, Arthur Mitchell, 7 Park villas, Devizes; deputy, Mrs. Florence Mitchell, 7 Park villas, Devizes; Lavington sub-district, James Glass, Urchfont

Registrar of Marriages, James John Dring, Wick, Devizes; deputy, George William Spencer, 14 Victoria road, Devizes

PUBLIC OFFICERS.

Clerk to the Municipal Charity Trustees & the Devizes Almshouses Trustees, David Owen F.C.A. Bank chambers, Devizes

Assistant Overseers, St. John's, Henry Norman, 15 High street, Devizes; St. Mary's, Geo. W. Pryor, 19 Long street; St. James', James E. Hopkins, Estcourt st.; Rowde, G. W. Spencer, 14 Victoria road, Devizes

Certifying Factory Surgeon, Henry John Mackay M.D. Long street, Devizes

Chief Constable of the County, Capt. Hoël Llewellyn D.S.O. Head quarters, Bath road

Clerk to the Committee of Visitors of County Lunatic Asylum, Guy W. Jackson, 33 & 34 St. John street

Collectors of Taxes, St. John's, George William Pryor, 19 Long street; St. Mary's, Henry Brownlee West, Bath road; St. James's, H. J. Wyer, Stanley terrace

Coroner, Devizes District of Wiltshire, George S. A. Waylen L.R.C.P.Lond. 41 Long street

Collector for the Devizes Green Fair Tolls, John G. Nott, 14 Southbroom place

Veterinary Inspector for the County Council, Frank Bazley M.R.C.V.S. 5 Estcourt street

PLACES OF WORSHIP, with times of Services.

St. John the Baptist Church, Rev. Philip William Girdlestone Filleul M.A. rector; Revs. George Henry Parsons & Thomas Coles M.A. curates; 11 a.m. & 3 & 6.30 p.m.; wed. & fri. 11 a.m.; saints' days, 11 a.m.; thurs. 7.30 p.m.

St. Mary the Virgin Church is a Chapel of Ease to St. John's; 11 a.m. & 3 & 6.30 p.m.; mon. 7.30 p.m. (women)

St. Peter's Church, Rev. Frederick Phipps B.A. perpetual curacy; 8 & 11 a.m. & 6.30 p.m. & daily, 11 a.m. & 7.30 p.m.

St. James' Church, Southbroom, Rev. Canon William Gardiner B.D. vicar, & rural dean; Rev. Evelyn Smith M.A. & Rev. Geo. Bird A.K.C.L. curates; 8 & 11 a.m. & 6.30 p.m.; daily, 10.30 a.m. & 6 p.m.

St. Joseph's Catholic, St. Joseph's place, Rev. Louis Valluet, priest; Rev. Thomas Morrin, assistant priest; 7.30 & 10.30 a.m. & 3 & 6.30 p.m.; holy days, mass, 7 & 10.15 a.m. & evening service, 7.30 p.m.; daily, mass, 7 & 7.30 a.m.; wed. benediction, 7.30 p.m.

Old Baptist, Maryport street, Rev. Joseph Pitts Wiles; 10.30 a.m. & 6 p.m.; wed. 7 p.m. & fri. 7.30 p.m.

The Brethren, Couch lane; 11 a.m. & 6.30 p.m.

Congregational, Northgate street, Rev. J. P. Kingsland; 11 a.m. & 6.30 p.m.; thurs. 7.30 p.m.

New Baptist, Sheep street, Rev. Joseph Day; 11 a.m. & 6.30 p.m.
 Baptist, Salem Chapel, New Park street; 10.30 a.m. & 6 p.m.
 Wesleyan Chapel, Long street (Wiltshire Mission), Rev. R. Rossall; 11 a.m. & 6 p.m.
 Parish Mission Room, Long street
 Salvation Army, New Park street; sun. 7.30 & 11 a.m. & 3 & 6.30 p.m.

SCHOOLS.

Devizes Secondary School, Bath road, opened by the Marquess of Bath, 8th Sept. 1906, at a cost of about £7,000, raised partly by subscription & loan & partly by the sale of the old British school premises: the building is of colored brick and Bath stone and contains large assembly hall, laboratory, carpenters' shop, cooking department & several class rooms; Edwin A. Eden M.A., B.Sc. London, head master; T. E. G. Davis, second master; W. H. Titcombe, sec

Elementary Schools.

Boys', Maryport street, built in 1882, for 178 children; average attendance, 130; Horatio Whitting, master
 Girls', Sheep street, erected for 150 children; average attendance, 133; Miss Eva Cross, mistress
 Infants', Sheep street, built for 200 children; average attendance, 120; Miss Kate Allen, mistress
 St. Peter's, built in 1870 & enlarged in 1893, for 265 children; average attendance, 221; S. E. White, master; Miss Ada Smith, infants' mistress; Miss Theresa E. Carr, girls' mistress
 Southbroom, The Green, established in 1834, & largely rebuilt in 1894, at a cost of about £500, for 165 boys, 134 girls & 160 infants; average attendance, 140 boys, 130 girls & 120 infants; George French Smith, master; Miss Emma Seabright, mistress; Mrs. Alice Webb, infants' mistress
 Catholic (Middle Class School), conducted by the Sisters of St. Joseph
 Catholic, St. Joseph's place; accommodation, 160; average attendance, 130; conducted by the Sisters of St. Joseph

NEWSPAPERS.

The Wiltshire Advertiser, thursday, F. M. Gillman, printer, proprietor & publisher, 29 & 30 Maryport st.; also at Marlborough & Calne. **See advertisement**
 The Wiltshire Gazette, thursday, George Simpson, printer, proprietor & publisher, 14 Market place. **See advertisement**
 The Wiltshire Telegraph, saturday, George Simpson, printer & publisher, 14 Market place. **See advertisement**

RAILWAY.

Great Western, Walter King, station master & goods agt
 Omnibus to meet the arrival & departure of every train from the Bear hotel, Market place
 Sutton & Co. William Henry Bush, agent, 23 High st
 Globe Parcels Express, Percy Willis, 12 Maryport street
 Motor 'bus runs between Devizes & Bath through Melksham several times on tues. thurs. & sat. & on sun. also during the summer months

CARRIERS.

With the places they go to, inns they start from & days of departure.
 All Cannings—H. Swanborough, 'Three Crowns,' thurs. & sat.; Coles, 'White Bear,' tues. thurs. & sat
 Allington—Crook, 'Three Crowns,' thurs
 Alton—Tasker, 'Three Crowns,' thurs
 Alton Barnes—Tasker, 'Three Crowns,' thurs.; W. Swanborough, 'Three Crowns,' tues. & thurs
 Amesbury—Smith, 'Black Swan,' thurs
 Avebury—Gilbert, 'Black Swan,' thurs
 Beckhampton—Pope, 'Three Crowns,' thurs.; Gilbert, 'Black Swan,' thurs
 Beechingstoke—Perrin, 'Unicorn,' daily
 Berwick Bassett—Gilbert, 'Black Swan,' thurs
 Bishop's Cannings—Burry, 'British Lion,' thurs. & sat
 Bottlesford—Hibberd, 'Cross Keys,' thurs
 Bowden Hill—Batley, 'British Lion,' thurs

PRIVATE RESIDENTS.

Abraham Mrs. 2 Estcourt street
 Adams Albt. Hy. 2 Trafalgar pl. Bath rd
 Anstie Edward Louis J.P. Parkdale
 Anstie Geo. Edmond J.P. Dunkirk ho
 Anstie Mrs. 31 Market place
 Ash James Henry, Weirfield, Commercial road
 Atkinson John, 31 St. John street

Badgley Col. W. F. 37 Long street
 Baker Harry Herbert, 27 Long street
 Baldwin W. Kusel villa, Bath road
 Bartholomew J. Moorlands
 Bartholomew Jn. Smith, The Moorlands
 Bastin Albert William, Southernhay, Paris lane
 Bayley Rev. Page Lambart, Browfort
 Bayliss Mrs. Emlyn vil. London road

Bazley Frank, 5 Estcourt street
 Bendell Alfred, 5 Estcourt terrace
 Benger Miss, 1 Albion pl. Sidmouth st
 Biggs Herbert, 28 Brittox
 Billingham Frank George, Wharf ho
 Bird Rev. George A.K.C.L. (curate of St. James', Southbroom & chaplain of Devizes Union), Brickley la
 Blaber Sidney, Shirley, Wick

Box—Harris, 'Black Swan,' thurs
 Bratton—David Wheeler, 'Crown,' thurs
 Bromham Woodford, 'Crown,' thurs. & sat.; Strange, 'Pelican,' thurs.; Wiltshire, 'Black Swan,' thurs
 Bulkington—Gilbert, 'Old Crown,' thurs
 Calne—Woodford, 'Crown,' thurs. & sat
 Charlton—Mead, 'Crown,' thurs. & sat
 Cheverell—Whiting, 'Elm Tree,' thurs
 Cheverell, Great—Wheeler, 'Crown,' thurs
 Chippenham—Harris, 'Black Swan,' thurs
 Chirton—Perren, 'Unicorn,' daily
 Chisenbury—Worsdell, 'Crown,' thurs. & sat
 Chitterne—Polden, 'Black Swan,' thurs
 Chittoe—Strange, 'Pelican,' thurs
 Codford—Polden, 'Black Swan,' thurs
 Conock—Mead, 'Crown,' thurs. & sat
 Coombe—Worsdell, 'Crown,' thurs. & sat
 Coulston—David Wheeler, 'Crown,' thurs
 Easterton—Potter, 'Elm Tree,' mon. thurs. & sat
 Edington—Wheeler, 'Crown,' thurs
 Enford—Worsdell, 'Crown,' thurs. & sat.; Smith, 'Black Swan,' thurs
 Erlestoke—Wheeler, 'Crown,' thurs
 Fittleton—Smith, 'Black Swan,' thurs
 Haxon—Smith, 'Black Swan,' thurs
 Heddington—Woodford, 'Crown,' thurs. & sat
 Heytesbury—Smith, 'Black Swan,' thurs
 Hilcott—Hibberd, 'Cross Keys,' thurs
 Horton—Crook, 'Three Crowns,' thurs
 Imber—Wyatt, 'Elm Tree,' thurs
 Keevil—Gilbert, 'Old Crown,' thurs
 Littleton—Belliphant, 'Pelican,' mon. thurs. & sat.; Potter, 'Elm Tree,' mon. thurs. & sat
 Lydeaway—Oram, 'Three Crowns,' daily
 Marden—Edwards, 'Elm Tree,' thurs.; Wilsford, 'Elm Tree,' thurs.; Perren, 'Unicorn,' daily
 Market Lavington—Potter, 'Elm Tree,' mon. thurs. & sat
 Marlborough—Pope, 'Three Crowns,' thurs
 Marston—Phillips, 'Elm Tree,' thurs
 Monkton—Gilbert, 'Black Swan,' thurs
 Netheravon—Smith, 'Black Swan,' thurs
 Orcheston—West, 'Crown,' mon. & thurs
 Patney—Edwards, 'Pelican,' thurs. & sat.; Perren, 'Unicorn,' daily
 Potterne—Burt, 'Elm Tree,' daily; Phillips, 'Elm Tree,' thurs.; Potter, 'Elm Tree,' mon. thurs. & sat
 Poulshott—Gilbert, 'Old Crown,' thurs
 Rowde—Woodford, 'Crown,' thurs. & sat.; Strange, 'Pelican,' thurs.; Harris, 'Black Swan,' thurs
 Rushall—Mead, 'Crown,' thurs. & sat.; Worsdell, 'Crown,' thurs. & sat
 Salisbury—West, 'Crown,' thurs.; Smith, 'Black Swan,' thurs
 Sandy Lane—Woodford, 'Crown,' thurs. & sat.; Harris, 'Black Swan,' thurs.; Batley, 'British Lion,' thurs
 Shrewton—Grant, 'Crown,' thurs.; Polden, 'Black Swan,' thurs
 Stanton—Crook, 'Three Crowns,' thurs
 Steeple Ashton—Gilbert, 'Old Crown,' thurs
 Stert—Oram, 'Three Crowns,' daily
 Tilshead—Belliphant, 'Pelican,' mon. thurs. & sat
 Tinhead—Wheeler, 'Crown,' thurs
 Upavon—Mead, 'Crown,' thurs. & sat.; Worsdell, 'Crown,' thurs. & sat.; Cane, Market place, thurs
 Urchfont—Snook, 'White Bear,' thurs. & sat.; Oram, 'Three Crowns,' daily
 Warminster—Polden, 'Black Swan,' thurs
 Wedhampton—Oram, 'Three Crowns,' daily
 Westbrook—Strange, 'Pelican,' thurs
 West Kennett—Pope, 'Three Crowns,' thurs
 West Lavington—Belliphant, 'Pelican,' mon. thurs. & sat.; Potter, 'Elm Tree,' mon. thurs. & sat
 Wilsford—Mead, 'Crown,' thurs. & sat
 Wilton—Belliphant, 'Pelican,' mon. thurs. & sat
 Winterbourne—Belliphant, 'Pelican,' mon. thurs. & sat
 Woodborough—Hibberd, puts up at 'Cross Keys,' thurs
 Worton—Phillips, 'Elm Tree,' thurs

WATER CONVEYANCE.

Boats to & from Bristol, Bath, Bradford-on-Avon & Devizes wharf four times a week, & to Hungerford & Newbury occasionally, William Dickenson

- Blanchot Onesime, Alpha villa, Potterne road
 Borrowman Rev. Alexander (Wesleyan), Glenholme, Nursteed road
 Bound Mrs. 34 Long street
 Bowes John Ireland M.R.C.S.Eng. County asylum
 Brinkworth R. 40 Victoria road
 Brown Wm. Hy. Beechcroft, Bath road
 Bryant Henry Symes, 38 Market place
 Budd Frank, Coltham, Commercial rd
 Burrows Mrs. Dunkirk
 Bush William Hy. Lyndale, London rd
 Butcher Mrs. 5 Southbroom terrace
 Butcher William Henry, 36 St. John st
 Butler Robert Reginald, Old park
 Caird R. Henryson J.P. Southbroom house
 Chandler James, St. Albans, Bath rd
 Clappen Jsph. Meath lo. Potterne rd
 Clark Miss, Prospect house, Bath rd
 Clark Mrs. Haddon cottage, Wick
 Cole Sydney John M.A., M.D. (asst. medical officer), County asylum
 Coles Rev. Thomas M.A. (curate), 27 Bridewell street
 Coles Herbert B. Cheltenham villas, Bath road
 Colston Charles Edward Hungerford Athole D.L., J.P. Roundway park; & 34 Curzon street W & Carlton & Arthur's clubs S W, London
 Cook Edward, Waldon lodge, Wick
 Cooke Miss, 20 Long street
 Coward Edward J.P. Roundway
 Coward George W. 29 Long street
 Crutchfield Henry, Leostan, Wick
 Cunnington Benj. Howard, 33 Long st
 Daly Robert, 22 Victoria road
 Davey Wm. L. Devon ho. Nursteed rd
 Davies David, Lyndhurst, Wick
 Davis T. E. G. (second master Devizes Secondary school), Bath rd
 Day Rev. Jsph. (Bapt.), 3 Estcourt ter
 Dewdney The Misses, Rockdene, Potterne road
 Draper Misses, 19 Northgate street
 Drew Jn. Fredk. Stourton, London rd
 Dring Jas. John, Devizes wick
 Dunning John, 12 Long street
 Durnford J. Hillsborough, Bath road
 Earle Vincent Hy. Fernleigh, Hillworth
 Eden Edwin Albert M.A., B.Sc. Lond. 28 Bridewell street
 Edgell Miss, Clifton villas, Bath road
 Evans H. J., H.M. Prison
 Everett Mrs. Hazelcroft, Caen hill
 Ewart Miss, Broadleas
 Ferris T. H. S. The Ark
 Figgins Wm. The Croft, London road
 Filleul Rev. Philip William Girdlestone M.A. (rector), The Rectory, 39 Long street
 Flay Henry, Paris lane
 Fookes Edward, Lismore, Wick
 Fox Jn. R. Mottisfont, London road
 Gardiner Rev. Canon William B.D., R.D. (vicar of St. James' & acting chaplain to the Forces & rural dean of Avebury) (Cannings Portion), The Vicarage, Southbroom
 Giddings Edwin James, Park cottage
 Giddings Fredk. Wm. Springfield ho
 Giddings Mrs. 28 St. John street
 Gillman Mrs. F. M. 8 Long street
 Gillson Capt. R. M. T. Lycroft, Bath road
 Grant-Meek Alexander B.A., J.P. Hillworth house
 Gundry Richard Simpson, Hillworth
 Guy William, 5 Monday Market street
 Haine William, 2 Lansdown grove
 Hamblen George, Wick house
 Harris Chas. Rosetree cot. Paris lane
 Harris Percy H. Houghton vil. Wick
 Hart Miss, The Breach
 Hayward Mrs. Merton, London road
 Hayward Tom, 1 Trafalgar place. Bath road
 Hegginbotham Chas. 4 Trafalgar par
 Helms Thomas Shinner, South View villas, St. Joseph's place
 Hemington Miss, Castle grounds
 Heytesbury Lord, Northgate house; 16 Charing cross S W & Junior United Service club S W, London
 Hill Misses, 3 Estcourt street
 Hill Mrs. St. Johns, Nursteed road
 Hillier Albert, 45 Long street
 Hiscock W. H. Ismere, London road
 Hockley J. H. Sussex house, Bath rd
 Holloway Joseph William, Evenside
 Hopkins Walter Macintyre, 2 Estcourt terrace
 Howes Charles H. Eaglescroft, Potterne road
 Hutton James L. Gleneden, Commercial road
 Hyatt Miss, Hartmoor
 Isborn Ernest Chas. Southbroom cot
 Jackson Guy Wilberforce, Longcroft
 Jackson Joseph Thornthwaite B.A. Eastcroft house
 Jarvis Mrs. 1 Monday Market street
 Jennings Edwin, Glenroy, Bath road
 Jolliffe Henry, Long street
 Kayns Ayliff, 1 Ormond vls. London rd
 King W. S. Sunny bank, Wick
 Kingsland Rev. J. P. Haven, The Breach
 Knight Miss, 18 Long street
 Lee Joshua, Southville, Potterne rd
 Leech John Frederick Wolseley M.B. (assistant medical officer), County asylum
 Lewis Geo. Hilton, Hillside, Dunkirk
 Lewis J. W. 21 Rotherstone
 Llewelin John, The Hazelands
 London A. Bellevue
 London Arth. W. Roseville, London rd
 Lovegrove William, 28 Long street
 Lush Mrs. 1 Wick Elms
 Lynch G. H. Island house
 Mackay Henry John M.D., C.M. Lansdowne house, Long street
 Manaton Robert, 7 Stanley villas
 Marshall Jn. Thos. 2 Monday Market st
 Marten Henry, Southgate house
 Mathewson Mrs. 6 Stanley terrace
 Matthew A. T. W. The Laurels, Bellevue
 Mayow Mrs. Braeside, Bath road
 Mead Mrs. G. H. 1 Northgate street
 Merriman Edward B. County asylum
 Millard A. E. Avon road
 Milman Misses, Brownston, New Pk. st
 Mitchell John Harvey, The Retreat, Bath road
 Moore Wm. Chevrous, Commercial rd
 Mullings Mrs. Woodville, Potterne rd
 Neate Edward Jn. W. 36 Long street
 Neate Fredk. C. Clifton villa, Bath rd
 Neate R. J. 24 Maryport street
 Nicholson Cuthbert Ismay, Nursteed lo
 Norman Henry, Brockenhurst, Wick
 North Arth. Wm. Thelwell, The Breach
 Offer Miss, 42 Long street
 Oliver W. Handel house, Sidmouth st
 O'Reilly Mrs. 35 Long street
 Parsons Rev. George Henry (curate, & chaplain to the County asylum), 31 Long street
 Parsons Charles, Redlynch, Potterne rd
 Parsons Mrs. Gatcombe, The Breach
 Parsons Percy H. 13 St. John street
 Peace Mrs. Beaulieu, St. Joseph's pl
 Pessell R. C. The Island
 Phipps Rev. Frederick B.A. (perpetual curate of St. Peter's), Belle Vue ho
 Phipps Mrs. 32 Long street
 Plumer Mrs. Castle grounds
 Porter F. H. 2 Park villas
 Porter Mrs. 10 Long street
 Portsmouth James. 23 St. John street
 Pryor George William, 19 Long street
 Pugh Clarence W. Heathcote house, The Green
 Raby L., M.D. 21 Northgate street
 Randell Major A. J. Woodbine cottage, The Green
 Raymond Mrs. Castle grounds
 Rendell Mrs. St. John street
 Rendell W. J. Belle Monte
 Reynolds C. F. 3 The Island
 Reynolds Frank, Avon road
 Rich Sir Charles H. Stuart bart. (of Shirley) J.P. The Castle
 Robbins Alfred, Hillworth
 Robbins Miss, St. Arvans, Potterne rd
 Romain Charles, 11 High street
 Rose W. Tresco, London road
 Rossall Rev. R. Wesley vil. The Breach
 Rumsey D. G. Wilson, 30 Long street
 Sainsbury H. J. St. Lawrence, bath rd
 Sainsbury Herbert, 14 High street
 Salmon A. J. Glen Lyn
 Sandell Ernest, Hillside, Potterne rd
 Sheppard Oliver, Wick
 Simpson E. T. Ventnor, The Breach
 Simpson George, Castle grounds
 Sims Frederick Joseph, Carlowe, Nursteed road
 Slade J. J. 3 Trafalgar place, Bath rd
 Sloper Charles, Southgate villa
 Sloper Jsph. Marler, 3 Lansdowne gro
 Sloper Marler Kell, Delldene, The Breach
 Sloper Mrs. 26a, Long street
 Sloper Robert, Norland, The Breach
 Sloper Thomas, 14 Brittox
 Smith Rev. Evelyn M.A. (curate of St. James'), Rockley, London road
 Smith Miss, 2 Northgate street
 Smith Mrs. Belle Vue villa
 Smith Mrs. George, 21 Long street
 Smith French, Cleeve, The Breach
 Springford John, 46 Long street
 Steele Major William Kenneth, Southgate house
 Stembridge Mrs. 44 Long street
 Stephens Miss, Rosemundy, London rd
 Stevens Misses, Kenros, London road
 Stevens Misses, The Retreat, Bath rd
 Stiles H. A. 41 Market square
 Stone J. Edward, Lyme Regis, Commercial road
 Stone William George, 8 Market pl
 Strong E. J. Durleston, Bath road
 Strong Miss, 17 Long street
 Sullivan John C. London road
 Thompson Chas. W. 4 Lansdowne gro
 Thornely Thomas Heath, The Elms, Nursteed
 Thorp W. E. Fenwick, Oakley, St. Joseph's road
 Toone Ernest Frederick, 1 Market pl
 Trow Augustus Vivian, 17 Market pl
 Trumper W. J. 5 Trafalgar place
 Ussher Percival, Eversleigh, Potterne rd
 Valluet Rev. Louis (Catholic), St. Joseph's place
 Waylen Geo. Swithin Adee, 41 Long st
 Webb A. 41 Victoria road
 Weekes Rev. William Harvie (chaplain to H.M. Prison), The Orchard, Bath road
 Weeks Robert, Shane's castle, Bath rd
 Weeks Thos. St. Cuthberts, London rd
 West Henry Brownlee, Avalon, Bath rd
 West Mrs. 3 Albion place
 Westcott Walter Wm. 1 Stanley ter
 Weston Mrs. A. 23 Maryport street
 Wheeler Henry William, 12a, Long st
 White Sl. Edwd. The Gables, Bath rd
 Wickham J. B. 36 New Park street
 Wilde E. C. 33 Victoria road
 Wiles Rev. Joseph Pitts (Baptist), Warkworth house
 Wilkins Thomas S. Bellevue, Bath rd
 Wilkinson Arthur, Castle grounds
 Williams Mrs. Bengal, Bath road
 Willis Henry, Beulah villa, Bath road
 Willis Howard, Trevoze, The Breach
 Wilshin Mrs. Belle vue
 Woodward Charles H. Melbourne ho
 Wragg Adam, Belle vue, Bath road
 Wright Arthur Ernest, 2 Ormond vil. London road
 Young Henry, 14 St. John street

COMMERCIAL.

Early closing day, Wednesday 1 p.m.

Abraham Jabez, shopkeeper, London road
 Alexander Alice (Mrs.), dress maker, London road
 Alexander Samuel, shopkeeper, 26 New Park street
 Alford Charles, Prince of Wales P.H. Sheep street
 Anstie E. & W. Ltd. tobacco manufrs. New Park street
 Arter William Henry, Royal Oak inn, New Park street
Ash Henry, builder, contractor & sanitary engineer, builders' merchant & monumental stone works & English & foreign timber merchant & sawing mills. **Speciality:** Complete drainage, sewage & waterworks contractor, for towns, estates, mansions & public institutions; drains tested & advised upon, Northgate street; The Island & Commercial road, Devizes. Telegrams, "Ash, Devizes;" Telephones, 30 (office) & 80X & 80Y (works)
 Ashley George, haulier, 8 New Park street
 Assize Courts (Charles Lloyd, caretaker), Northgate st
 Baker Frank, boot maker, 51 Long street
 Baker Frank, dispensing chemist, 7 Sidmouth street
 Baker Percival George, butcher, 9 High street
 Ball L. S. (Miss), ladies' outfitter, 13 Maryport street
 Banbury William Stenlake, harness maker, 2 Wine street
 Barlow Frederick John, picture frame maker, 5 Wine st
 Barlow Joseph, grocer & baker, 22 Bridewell street
 Bartlett Sarah (Mrs.), White Hart P.H. 9 New Park st
 Bastin A. W. librarian to the Literary Institute, Pans la
 Bateson Conservative Club (C. E. H. A. Colston esq. D.L., J.P. president; E. F. Stebbin, sec.; Philip E. Webb, steward), New Park street
 Batt Joseph George, fishmonger, 3 Little Brittox
 Bazley Frank M.R.C.V.S. veterinary surgeon, inspector of the Board of Agriculture & inspector under the Contagious Diseases (Animals) Act, 5 Estcourt street
Bear first-class family & commercial hotel, very old-established **Free Proprietary House**, billiard, smoking & bath rooms; excellent accommodation for parties, balls, dances &c.; **spacious garage**; loose boxes for hunters; posting of every description; motor cars for hire; 'bus & flys meet all trains (W. B. C. Sudweeks, proprietor), Market pl. Telephone, 44; Telegrams, "Sudweeks, Devizes"
 Bennett Ada (Miss), private school, 12 Market place
 Bennett E. bill poster & advertising contractor for Devizes & district, 9 St. John street
 Bennett Elizh. (Mrs.), antique furn. dlr. 9 St. John st
 Best Kate (Miss), dress maker, 42 New Park street
 Biggs Herbert, watch maker, jeweller, silversmith & optician, 29 Brittox
 Biggs Lewis, agent for the Commercial Union & Norwich Union Insurance Cos. Capital & Counties Bank
 Billing, Jarrett, Read & Co. Limited, bill posters, Monday Market street
 Billingham Frank George, borough surveyor, sanitary inspector, & inspector of common lodging houses & of canal boats, officer under the Explosives Act & hon. sec. Devizes coal charity; offices, Town hall
 Bolland Frank, cycle dealer, 46 New Park street
 Bolwell Harry George, printer, 44 New Park street
 Bond John, boot repairer, 18 Northgate street
 Bond William, refreshment rooms, 15 Sidmouth street
 Bones William Arthur, bookseller, 41 New Park street
 Bones Winifred A. (Miss), dress maker, 7 High street
 Borough Police Station (James Hancock, inspector), Town hall
 Bowes John Ireland, medical superintendent of the county lunatic asylum. County asylum
 Bowsher Alfred, ironmonger, 10 Market place
 Bowyer, Philpott & Payne Ltd. pork butchers, 9 Maryport st
 Boy Scouts (B.P.) (Major Kenneth Steele R.A.M.C. commanding; H. Gordon-Redman, hon. sec.), Market sq
 Boyce Alfred, builder, 48 New Park street
 Bradfield Julia (Mrs.), grocer, 14 Estcourt street
 Brewer Lillie E. J. (Mrs.), midwife, Monday Market st
 Brewster Henry, confectioner, 8 Sidmouth street
 Bridewell William, bookbinder, The Island
 Bridges William, hair dresser, 2 Southbroom place
 British & Foreign Bible Society Depot (Charles Gillman), 19 Brittox
Brown & May Limited, engineers & manufacturers of improved portable engines, portable engines with straw-burning apparatus, portable engines on two wheels, semi-portable engines, compound portable engines, improved colonial semi-portable steam engines, compound undertype & horizontal engines, Cornish, Lancashire, vertical, cylindrical multitubular & semi-portable boilers; traction engines &c.; 70 gold & silver medals have been awarded for engines in all parts of the world; illustrated catalogues in English, French, German, Spanish, Portuguese & Russian on application; head office & works, Devizes. National telephone 6; Telegrams & Cables, "Foundry, Devizes"

Brown Clarissa (Miss), dress maker, 13 Northgate street
 Brown George, tailor, 28 Sidmouth street
 Bryant Henry Symes, manager to the Wilts & Dorset Bank Ltd. 38 Market place
 Buchanan Robert J. chief clerk & superintendent county constabulary; head quarters, Bath road
 Buckland Josiah, plumber, 21 Bridewell street
Budd Walter S. tailor & clothier, complete house furnisher, upholsterer & sewing machine agent & bassinette dealer, 5 & 6 High street
 Bull Charles, draper, 37 St. John street
 Burbidge Joseph, greengrocer, 4 Sidmouth street
 Burden Thomas, farmer, Nursteed
 Burgess Alice (Mrs.), King's Arms P.H. 94 New Park st
 Burn Leonard V. jeweller, watch maker, silversmith & optician, 26 Market place
 Burt & Wheeler, confectioners, 9 Northgate street
Burt W. H. wholesale & retail general furnishing & builders' ironmonger, agricultural implement agent, sanitary engineer, plumber &c. 41 Market place; stores, 58 & 59 New Park street. Telephone 1 y 3
 Bush Wm. Hy. printer, rate collector for the borough & agent for Sutton's parcels delivery, 23 High street
 Butler John Spackman, farmer, Roundway
 Butler Mark, farmer, Marsh farm
 Caddy Thomas, coach painter, New Park street
 Capital & Counties Bank Lim. (branch) (Ernest Frederick Toone, mgr.; hours, 10 till 3 mon. tues. fri. & sat.; wed. 10 to 1; market days, thurs. 10 to 5; 1 Market pl.; draw on head office, 39 Threadneedle st. London E C
 Carter Jn. engr. of Devizes waterwrks. Bishop Cannings
Castle First Class Family & Commercial Hotel & Posting House, centrally situated, billiards, posting, motor garage &c. (Samuel J. Sloper, proprietor). Telephone 46; Telegrams, "Saml. Sloper, Devizes"
 Catley George, corn & flour merchant, Southbroom place
 Cave John, umbrella maker, 14 Sidmouth street
 Central Wiltshire Bacon Co. Ltd. (The), bacon curers, 7 Little Brittox
 Challis Arthur, baker, 4 Monday Market street
 Chalmers Helen (Miss), statnr. & post office, 25 Long st
 Chandler John & Sons, carriage bldrs. 1 Southbroom pl
 Channing George, music seller, 55 Northgate street
Chivers H. & G. plumbers, painters, paperhangers, decorators, glaziers & sanitary engineers, 30 St. John street
 Chivers Harry & Alfred, tobacconists, 17 Maryport st
Chivers W. E. & Sons, builders, government contractors, sanitary engineers, timber & builders' merchants, joinery manufacturers, steam haulage contractors & undertakers, 29 Sheep street. Telephone 74X. **See advertisement**
 Chivers Frank, coal & coke merchant, wholesale firewood merchant & hauling contractor, 1 Estcourt st
 Chivers Frederick, dairy, 17 Sidmouth street
 Chivers Jabez, builder, Sidmouth street
 Chivers John, photographer, 25 Sidmouth street
 Chivers Kate (Miss), fruiterer, 9 Brittox
 Chivers W. Fred, sign writer & grainer, 9 York terrace, Brickley lane
 Clack Henry, head gardener to C. E. H. A. Colston esq. Roundway park
 Clappen Joseph, outfitter & boot & shoe dealer, 4 Wine street & 24 High street
 Clements George, jobbing gardener, 8 Northgate street
 Cole Mary & Elizh. (Misses), dress mas. 26 Sidmouth st
 Cole & Son, gun makers &c. 33 Market place
 Cole Ellen (Miss), fishing tackle maker, 5 Sidmouth st
 Cole Francis Cecil, Queen's Head P.H. Dunkirk
 Cole Thomas, watch maker &c. 6 Sidmouth street
 Coleman Francis Edwin, builder, Hazlemere, London rd
 Convent (The Sisters of St. Joseph) (Rev. Mother Evangelist & 4 sisters), St. Joseph's place
Cook's Motor Engineering Works, motor engineers, & motor car agents & repairers to the Motor Union, Bath road. Telephone 32
 Cooke Andrew, farmer, Nursteed
 Cookman Sam, shopkeeper, 11 New Park street
 Cooper William, dyer & cleaner, 25 St. John street
 Cork Robert Francis, tailor, 15 Northgate street
 Corn Exchange (Frank Truckle, collctr. of tolls), Market pl
 Cottrell John W. Elm Tree hotel & commercial house; good stabling & cycling accommodation, 1 Long street
 County Court Office (Joseph Thornthwaite Jackson B.A. registrar & high bailiff), 34 St. John street
 County Lunatic Asylum (John Ireland Bowes, medical supt.; Sydney J. Cole & John Wolseley Leech B.A., M.B. assistant medical officers; Rev. G. H. Parsons B.A. chaplain; Edward Baverstock Merriman, treas.; Guy W. Jackson, clerk to the visitors; James Turner, clerk to asylum)
 Coward Edward J.P. farmer, Roundway

Coward William, county court bailiff, 12a, St. John st
 Cox Benjamin Jas. chimney sweeper, 17 Bridewell street
 Crown Commercial Hotel & Posting House; centrally situated; billiards; stabling; garage &c. (Henry T. Walker, proprietor), St. John street. Telephone 35
 Cruse Jacob, dairyman, Wayside farm, Nursteed
 Cummins A. E. (Mrs.), grocer, 36 The Nursery
 Cummins Albert E. Artichoke P.H. 5 The Nursery
Cunnington William & Sons, wholesale & retail wine & spirit merchants, importers & bonders; offices, Wine street; bonded stores, The Wharf, Devizes (telephone 25); London office, 2 Lime Street square E C
 Cunnington Edward Benjamin Howard F.S.A.Scot. hon. curator of Wilts Archæological museum
 Curley William, shopkeeper, 74 New Park street
 Dallaway George, saddler, 21 High street
 Dallimore Walter, dentist (thurs. only), 64 New Park st
 Dally Ernest James, fried fish dealer, 72 New Park st
 Dally George T. New inn, 2 Southgate
 Davies James Maurice, boot & shoe ma. 27 Sidmouth st
 Davis (Miss Sarah Sturge) & Ward (Miss Ada Farmer), private school, 23 Market place
 Davis John, confectioner, 6 Cyprus terrace, Northgate st
 Davis Mary Ann (Miss), pianoforte dlr. 59 Northgate st
 Davis William, grocer, 11 Sidmouth street
 Dee Thomas Caldwell, grocer, 12a, Maryport street
 Dennison A. B. (Miss), district nurse, The Grange, Bridewell street
 Devizes Agricultural Society (A. W. London, sec.), Market place
 Devizes Angling Association (J. B. Fox, hon. sec.); headquarters, Bear hotel, Market place
 Devizes Baths (Fredk. Bailey, manager), 16 High street
 Devizes Cemetery (W. H. Titcombe, clerk to the joint burial committee; Frank Davis, keeper, Cemetery lodge), Belvidere
 Devizes Chess Club (A. E. Wright, hon. sec)
 Devizes Co-operative Industrial Society Limited (W. K. Yeadon, manager; E. L. Cooke, sec.), 56 Northgate st
 Devizes Cottage Hospital & Provident Dispensary (G. S. A. Waylen L.R.C.P.Lond. Henry John Mackay M.D., C.M. Leonard Raby M.D. & Augustus Vivian Trow M.B., C.M. surgeons; Miss Sargent, matron; David E. Thorp, hon. sec.; O. Sheppard, assistant sec.), New Park road
 Devizes Cricket Club (Guy W. Jackson, hon. sec)
 Devizes & District Chambers of Commerce (G. W. Pryor, sec.), 19 Long street
 Devizes & District Licensed Victuallers' Association (Frank Wyatt, sec.), Exchange place
 Devizes & District Miniature Rifle Club (J. L. Hutton, sec.), New Park street
 Devizes & District Poultry Society Limited, 24 Monday Market street
 Devizes & District Ratepayers' Protection Association (W. Powell, sec.), Bath road
 Devizes Football Club (Colmer D. Mead, sec)
 Devizes Gas & Water Works & Sulphate of Ammonia Manufacturers (Joseph William Holloway, manager for the corporation), Gas works
Devizes Grammar School (estab. 30 years) (C. W. Pugh A.C.P. principal); pupils prepared for all public examinations; references & prospectuses on application
 Devizes Hockey Club (A. E. Cole, sec.), Market place
 Devizes Hospital for Infectious Diseases (G. S. A. Waylen M.R.C.S.Eng., L.R.C.P.Lond. medical officer; O. Sheppard, clerk & Miss M. Johns, matron), Pans lane
 Devizes Literary & Scientific Institution (Edward Colston esq. D.L., J.P. president; J. F. Phipp, hon. sec.; Albert William Bastin, librarian; hours, 8 a.m. to 10.30 p.m.), Northgate street
 Devizes Musical Association (H. H. Baker, conductor)
 Devizes Sand Co. (The), London road
 Devizes Secondary School (Edwin A. Eden M.A., B.Sc. head master; T. G. E. Davis, second master), Bath rd
 Devizes Tennis Club (R. C. Bound, sec.), The Green
 Devizes Town Band (Henry Snook, bandmaster)
 Devizes Workmen's Club (William Merritt, sec.; Alfred Wm. Maple, steward), Oddfellows' hall, Maryport st
 Dickenson William, canal carrier, The Wharf
 Dix Henry W. chemist, 20 Brittox
 Dixon Henry, New Market P.H. 7 Market place
 Dixon Percy, haulier, 28 Rotherstone
 Dodge Reginald Herbert, boot & shoe dealer, 3 The Brittox
 Donell Edward, wheelwright, 48 Northgate street
 Dowse Henry, dairy farmer, 2 Church walk
 Dowse John, cattle dealer, 14 Sutton place
 Drake Jesse George, coal merchant, 33 New Park street
 Draper Arthur Wm. teacher of music, 19 Southbroom pl
Drew & Co. corn, flour, hay, straw, seed & manure merchants, Market place

Dring James John, clerk to borough magistrates, registrar of marriages, Town hall
 Dryland Geo. Leslie, asst. borough surveyor, Town hall
 Dyke Frank, oil & hardware dealer, 14 Monday Market st
 Earle Vincent Whitfield, ironmonger, 22 High street
 East Wilts Constitutional & Unionist Association (Jas. L. Hutton, registration agent), 15 Market place
 East Wilts Liberal Association (Thomas Orchard, sec.), The Liberal Club, St. John street
 Eastmans Limited, butchers, 9 Little Brittox
 Edmonds Horace, photographer, 3 High street
 Edwards William, greengrocer, 107 New Park street
 Edwards William, shopkeeper, 19 Bridewell street
 Ellen Richard Thomas, baker, 21 Market place
 Elm Tree hotel; good accommodation for commercials, visitors, cyclists &c. (John W. Cottrell, proprietor), 1 Long street
 Ellis Jane (Mrs.), matron of the Grange, Bridewell st
 Essex & Suffolk Equitable Insurance Society Limited (David Owen & Co. agents), Bank chambers
 Evans Jas. Fredk. draper, 11 Maryport st. & 24 Brittox
 Evers J. D. assistant overseer for Potterne, Sandown
 Farley William Henry, tailor & breeches maker; liveries a speciality, 5 Market place
 Few Adelaide (Mrs.), dairy &c. see Springford & Few
 Figgins Wm. grocer & provision dealer, 15 Estcourt st
 Fire Brigade (Charles G. Perkins, capt. & sec.), Short st
 Fishlock Henry J. greengrocer, 10 Northgate street
 Fortt Brothers, grocers, 36 Market place
 Freemasons' Hall (Chas. Griffin, tyler), Morris la. Long st.
 Gait Herbert, fishmonger, 10 St. John street
 Garlick Herbt. Geo. boot & shoe maker, 57 New Park st
 Gibbons Thomas, bath chair propr. 4 & 5 Bridewell st
Giddings Edwin James & Fredk. William, importers of wines & spirits, blenders & merchants; offices, 28 St. John street
 Giddings Edwin James, Dolphin P.H. 60 Northgate street
 Gillman Charles, bookseller, stationer, bookbinder & news agent, 19 Brittox
 Gillman F. M. printer & publisher of "The Wiltshire Advertiser," 29 & 30 Maryport street. **See advertisement**
 Gingell Henry, shopkeeper, 11 Southbroom place
 Globe Express Limited, forwarding agents (Percy Willis, agent), 12 Maryport street
 Godfrey Arthur William, butcher, 5 Brittox; & at Market Lavington
 Godden William James, confectioner, 68 New Park st
 Goodman Violet (Miss), dress maker, London road
 Gould Frederick Wm. refreshment rooms, 6 Market pl
 Gover Brothers (late G. C. Carter), grocers & provision merchants, & agents for W. & A. Gilbey Limited, wines & spirits, 4 Estcourt street
 Griffen Samuel, shopkeeper, 20 New Park street
 Gray Annie (Miss), dress maker, 28 Southbroom place
 Gray Henry Isaac, Cross Keys P.H. 13 Monday Market st.
 Griffin Charles, verger (St. Peter's), Victoria road
 Guscott John, shopkeeper, 27 Sheep street
 Guy George William, fruiterer, 30 Market place
 Hale Misses, dress makers, 21 Long street
 Hall B. M. & J. (Misses), boarding ho. 35 St. John st
 Hamilton J. sexton of St. John's, St. John's churchyard
 Hampton's Farm Dairy, 48 Long street
 Hancock James, inspector of borough police, Town hall
 Harding Herbert, kennel huntsman, Roundway
 Harland William, dairy, 8 Estcourt street
 Harris C. E. insurance agent, Rosetree cot. Pans lane
 Harris C. E. (Mrs.), teacher of music Rosetree cottage, Pans lane
 Harris Charles, gasfitter, 38 Sheep street
 Harris Percy H. storekeeper to the Wilts county asylum, Wick
 Harrison Stephen, farm bailiff to C. E. H. A. Colston esq. The Cottage, Roundway
 Haslehurst Samuel Henry, watch maker, 22 Market pl
 Haskell George, Rising Sun P.H. 1 Southbroom place
 Hawkins Frederick John, tobacconist, 16 Northgate street.
 Hawkins George, dairyman, Caen hill
 Hawkins William G. Nag's Head P.H. 77 New Park st
 Hayward Ann & Hannah (The Misses), fancy repository, 8 Little Brittox
 Henlev Andrew James, The Unicorn inn; good accommodation for cyclists & travellers; parties catered for; stabling, posting &c. 10 Sidmouth street
 Herridge John Morley, photographer, 8 Maryport street
 Hibbard Mary (Miss), dress ma. 2 Melbourne ter. Bath rd
 Hickman William, draper, 46 & 47 Northgate street
 Hibberd Fredk. George, sewing machine dlr. 19 High st
 Higgins Tom, apartments, 15 Long street
 Hill Eliza (Mrs.), draper, 19 Southend
 Hill Walter, chemist, 25 Brittox

- Hillier Albert, supt. of Devizes constabulary; head quarters, Bath road
- Hillier Charles, eating house, 50 New Park street
- Hilton S. & Sons, boot & shoe warehouse, 4 Brittox
- Hinxman A. & Co. coal merchants, 2 High street
- His Majesty's Prison (Henry James Evans, governor; Rev. William Harvie Weekes, chaplain; Henry John (Mackay M.D. surgeon), Bath road
- Hockley Brothers, bakers, 15 New Park street
- Holton Thomas, chimney sweep, 33 Sheep street
- Home & Colonial Stores Limited, grocers &c. 27 Brittox
- Honey Emily (Miss), apartments, 3 Northgate street
- Honey James, house decorator, 4 & 5 Northgate street
- Hopkins J. E. jun. clerk of the Chamberlain's office, Town hall
- Hopkins James Elliott, Bell inn, & assistant overseer of St. James', Estcourt street
- Humphries George, boarding house, 2 Long street
- Hunt Brothers, butchers, 10 Sheep street
- Hutchens John, greengrocer, 21a, Market place
- Hutton James L. registration agent for the Devizes Conservative & Unionist Association, 15 Market place
- Inland Revenue Office (Excise branch) (Rowland H. Skelt, officer), 24 High street
- International Tea Co.'s Stores Limited, 32 Brittox
- Isborn Ernest Charles M.S.A. architect, 33 St. John st
- Isborn Frances (Miss), teacher of music, Southbroom cot
- Jackson & Jackson, solicitors, 33 & 34 St. John street
- Jackson Guy Wilberforce (firm, Jackson & Jackson), solicitor, clerk to Visiting Committee Wilts County Asylum & stamp distributor, 33 & 34 St. John street
- Jackson Joseph Thornthwaite B.A. (firm, Jackson & Jackson), solicitor, town clerk, clerk to the county magistrates, clerk to the Urban District Council, registrar & high bailiff of county court, clerk to commissioners of taxes, 33 & 34 St. John street
- Jeffries Robert H. farmer, Caen hill
- Jelks Archie, grocer, 50 Long street
- Jennings Henry, roundabout propr. Sunnyside, Bath rd
- Johnson Brothers, dyers, 27 Brittox
- Johnson Henry Joseph & Co. watch mas. 1 Maryport st
- Jolliffe Henry & Son, livery & bait stables, Long street
- Jones William, Old Crown P.H. 19 New Park street
- Kemp Robert, outfitter, 31 Brittox
- Kennet & Avon Canal (G. W. Railway Co.) (Thos. James Nash agent; Henry Jas. Saunders, district engineer, Bath); office, Northgate street
- King David, cartage contractor, 34 New Park street
- King Eliza (Mrs.), dress maker, 17 Estcourt terrace
- King Fred, boat proprietor, Rotherstone
- King James, watch & clock repairer, 91 New Park street
- King W. station master G.W.R. 2 Victoria road
- King Walter, florist, fruit & tomato grower, Castle gardens. T N 45; T A "King, Florist, Devizes"
- Knight Frederick J. draper, 13 Sidmouth street
- Knott Geo. Henry, monumental mason, 75 New Park st
- Knott Walter Arnold, tobacconist, 9 Sidmouth street
- Lancaster Joe George, hair dresser, 28 Maryport street
- Laver Edward, journalist, 2 Southbroom terrace
- Lavington Thomas**, auctioneer, valuer, surveyor & land & estate & insurance agent, Market place; & at Marlborough
- Leppard Louis L. hardware dealer, 8 Market place
- Lewis George Hilton, solicitor, 16 Market place
- Lewis Thomas Cowley, family grocer & provision merchant & agent for W. & A. Gilbey's wines & spirits, 3 Maryport street. Telephone 72X4
- Liberal Club (G. P. Fuller esq. pres.; Wm. Hayward, sec.; F. Hurn, treas.; H. Bolland, manager), St. John st
- Little William Robt. oil & color man, 16 Sidmouth st
- Llewellyn Capt. Hoël D.S.O. chief constable of the County Constabulary, Head quarters, Bath road
- Lloyd Harry, hair dresser, 43 Northgate street
- Lock James, boot maker, 2 Albion parade
- Long William Hy. manure & cake merchant, 1 Estcourt ter
- Looney Sergt.-Instructor J. drill instructor to the 4th Territorial Force Battalion Wiltshire Regiment; orderly room, 32 St. John street
- Lord J. & Son, cash drapers, milliners, ladies' outfitters, haberdashers &c. 16 Maryport street; & at Salisbury & Andover
- Lucas James Henry Vernon, draper, 43 & 44 Market place & 10 Little Brittox
- Lucas Thomas, confectioner, 52 Long street
- Mackay Henry John M.D., C.M. physician & surgeon, medical officer of H.M. Prison, Lansdowne house, Long street
- Marshment Caroline (Mrs.), dairy, Hartmoor, Hillworth
- Marshment Robert, greengrocer, 45 New Park street
- Maslen Levi & Sons, bricklayers, 13 Bridewell street
- Mason Francis William, laundry, 14 Estcourt street
- Matthew A. T. W. ironmonger, 7 & 8 St. John street
- May Frederick George, registered lodging house & Waggon & Horses P.H. Nursery
- Mead James, shopkeeper, 42 Sheep street
- Medlicott Walter B. architect, 15 High street
- Merriman Edwd. Baverstock, treas. of the County asylum
- Merritt Benjamin & Son, hauliers, 20 Sheep street
- Miles William, shopkeeper, 16 New Park street
- Mitchell Arthur, registrar of births & deaths for Devizes sub-district & relieving & vaccination officer, Park villas, Commercial road
- Moore Elijah, sexton of St. James', 6 Estcourt crescent
- Moore John Thomas, wood turner, 9 Sheep street
- Morgan W. H. & Son, monumental & architectural masons, dealers & manufacturers of marble & granite monuments & bath stone work; memorials cleaned & restored, 37 New Park street
- Morton G. & W. boot & shoe dealers, 1 Little Brittox
- Mould & Sons, seedsmen & nurserymen, 17 St. John st
- Mullings James, basket & sieve maker, The Nursery
- Munday Elizabeth (Miss), apartments, 16 St. John street
- Nash Ruth (Mrs.), White Bear P.H. Monday Market st
- National Telephone Co. Ltd. exchange, 20 High street
- Neate Brothers, shoeing smiths, 13 Estcourt street
- Neate Charles E. & Sons**, upholsterers, cabinet makers, antique & general furniture dealers, undertakers, furniture removers, valuers & estate agents, 24 Maryport street & 35 Market place; & at High street, Pewsey
- Neate Arthur Perry, confectioner, 10 Estcourt street
- Neate Herbert, post & telephone office, London road
- Nelson James & Sons Ltd. butchers, 6 Maryport street
- Nicholas John, draper, 4 High street
- Norman Henry, chartered accountant & assistant overseer for St. John's, 15 High street
- North Wilts Church Magazine (Rev. S. Boulter Poulshott, editor; Charles H. Woodward, printer & publisher), 4 St. John street
- North Wilts Club (W. E. F. Thorp, sec. & treas.; Mrs. Cecilia Purches, stewardess), 27 St. John street
- North Wilts Golf Club; links, Kings Play Down; (G. W. Jackson, hon. sec.), St. John street
- Nott John George, Volunteer Arms P.H. town crier, beadle & collector of fair tolls, 14 Southbroom place
- Nottingham Brewery Co. Limited, maltsters, Bridewell st
- Oddfellows' Hall (Alfred Maslen, hall kpr.), 1 Maryport st
- Offer George, wheelwright, 29 Southbroom place
- Oliver Eva (Mrs.), baby linen warehouse, 18 Brittox
- Oliver John, chemist, 37 Market place
- Osborn William, gamekeeper (to C. E. H. A. Colston esq.), Roundway park
- Owen David & Co. chartered accountants, Bank chambers. Telephone 10; Telegrams, "David Owen, Devizes
- Owen David F.C.A. (firm of David Owen & Co.), chartered accountant, sec. to the Wilts Friendly Society, & clerk to charity trustees, Bank chambers
- Oxford University Extension Lectures (Mrs. B. H. Cunningham, hon. sec.), 33 Long street
- Paradise Joseph, shopkeeper, 49 Sheep street
- Parry Herbert & Ferris, auctioneers, valuers & house, estate & insurance agents, 4 Market place (T N 37 Devizes); & at Calne & Chippenham. **See advertisement**
- Parsons Brothers, tailors, 3 St. John street
- Pavy Frederick T. butcher, New Park street
- Pearce James Thomas, basket maker, 6 Hare & Hounds st
- Pearce Solomon, commercial travlr. 6 Estcourt terrace
- Penny Bank (Henry Norman & Ralph D. Owen, hon. secs.), open every monday, 6 to 7 p.m. Devizes Savings Bank
- Pepler Herbt. Bartlett, commercial travlr. 23 Victoria rd
- Perkins Charles Guy, ironmonger, 3 Wine street
- Perrett William, dining rooms, 14 Northgate street
- Pessell R. C. managing director of Brown & May's Ltd
- Phipp James William & Sons**, coal merchants & wine & spirit merchants; motor cars for hire, 25 Maryport street & Railway yard. T N 43
- Phipp Charles Wm. Three Crowns inn, 25 Maryport st
- Phipp James Frederick, organist of St. James' church, 25 Maryport street
- Pioneer Sick Benefit Society (G. Sheppard, sec.), 6 Bath rd
- Pithouse Jacob, plasterer, 7 Sheep street
- Pitt James, marine store dealer, 5 Sheep street
- Powell Alfred William Herbert, pianoforte tuner, Sabathu, Bath road
- Price E. & Sons Lim. pianoforte & american organ warehouse, Handel house, Sidmouth street
- Primrose League (Devizes Habitation) (J. Edward Stone, hon. sec.), Lyme Regis, Commercial road
- Pritchard J. R. tailor, 1 Brittox
- Proctor Mary (Mrs.), Black Horse P.H. 25 Bath road
- Provis Arthur George, greengrocer, 14 Maryport street

Pryor George W. assistant overseer for St. Mary's & collector of taxes for St. John's & sec. to the Devizes & District Chamber of Commerce, 19 Long street
 Public Bathing Place (May till October) (Henry Wiltshire, attendant), Bath road
 Public Benefit Boot Co. boot & shoe dealers, 6 Lit. Brittox
 Public Weigh Bridge (Phipps & Son, proprs.), Northgate
 Pugh Clarence W. school (boarding & day), Heathcote house, The Green
 Raby Leonard M.R.C.S.Eng., M.B. (2nd Class Honors) & M.D.Durh. physician & surgeon, medical officer & public vaccinator for the 1st, 2nd & 6th districts of the Devizes union, 21 Northgate street
 Radcliffe Peter Delmé, solicitor & clerk of the Peace of Devizes, 6 St. John street
 Randall Arth. Wm. upholsterer, 7 Reads pl. Maryport st
Randell Albert Joseph, architect, surveyor & valuer, land, house, estate & insurance agent, 4 St. John st
 Raworth Frank G. British Lion P.H. 9 Estcourt street
 Redman H. Gordon, solicitor, Market place
 Religious Tract Society Depository (Charles Gillman), 19 Brittox
Rendell F. & Sons, builders & contractors, plumbers, painters & decorators, gasfitters & sanitary engineers, pumping machinery & well sinkers, 11, 12 & 29 St. John street. Telegrams, "Frank Rendell, Devizes;" Telephone 66. **See advertisement**
 Rendell John, engineer, 7 Northgate street
 Richards Alec George, oil, hardware & general stores, coal & coke merchant, firewood &c. 22 The Nursery
 Ring Henry James, Pelican P.H. Market place
 Robbins William & Son, outfitters, 20 Sidmouth street
 Rose & Sons, butchers, 22 Sidmouth street & 58 Northgate street
 Rose Alice (Miss), dress maker, 17 Northgate street
 Rose Edwin, painter, 3 Commercial street
 Rose Frederick, shopkeeper, 13 Sheep street
 Royal Army Medical Corps, 1st South Western Mounted Brigade, Field Ambulance (Lieut.-Col. H. J. Mackay M.D., T.D. (Royal Army Medical Corps), commanding; Sergt.-Major W. C. Banks, instructor), 40 New Park street
 Royal Wiltshire Yeomanry (Prince of Wales' Own Royal Wiltshire Regiment) (B Squadron, Major G. E. MacKay, commanding; Major C. S. Awdry, commander of Devizes Troop; Yeomanry Squadron-Sergt.-Major C. H. Woodward; Squadron-Sergt.-Major P. Selfe, drill instructor)
 Ruddle William, carpenter, 22 Rotherstone
 Rumsey D. G. Wilson, head master of Wilsford House school, 30 Long street
 Sainsbury Alfred, painter, 15 Bridewell street
 Sainsbury Herbert, corn merchant, Castle lane
 St. Bartholomew's Home (Orphanage) (Miss Smith, lady founder; Mrs. Singer, matron), Old park
 Salter Rebecca (Mrs.), cooper, 54 & 55 New Park street
 Saunders Stuart W. surveyor to the Rural District Council, The Wharf
 Savings Bank (Henry Norman A.C.A. & Ralph D. Owen, joint actuaries), Long street; open every monday 6 p.m. to 8 p.m. & every thurs. from 11 a.m. to 1 p.m.
 Sawyer James Richard, leather cutter, 16 Brittox
 Scruse John, Fox & Hounds P.H. Nursteed
 Season George Moon, Black Swan commercial hotel; special accommodation for cyclists' & week-end visitors; 3 minutes from station, Market place
 Selfe Maria (Miss), shopkeeper, 24 Sidmouth street
 Serre Achille Limited, dyers, 10 High street
 Shears Edith (Miss), milliner, 18 Sidmouth street
 Shepherd George, grocer, Bath road
 Sheppard Oliver, clerk to the guardians Devizes union & assessment committee, supt. registrar of Devizes union & clerk to Devizes Rural District Council & joint Isolation Hospital committee, 5 St. John's court
 Simpson & Son, grocers, 42 Market place
 Simpson George, proprietor of "The Wiltshire Gazette" & "The Wiltshire Telegraph," 14 Market place. **See advertisement**
 Skelt Rowland H. excise & customs officer, 24 High st
 Skillman John, confectioner, 10 Monday Market street
 Slade Elizabeth (Miss), dress maker, see Walter & Slade
 Slade J. J. journalist, 3 Trafalgar place
Sloper Charles & Son, general drapers & complete house furnishers, milliners, dress makers, funeral furnishers, cabinet makers, upholsterers, **furniture removers & storers, house agents & valuers** &c. 11, 12, 14 & 15 Brittox. Telephone 22 Devizes
Sloper M. & Co. tailors, clothiers, outfitters & drapers, hatters, hosiers & gloves & boot & shoe warehousemen (telephone 2 x 2), 31, 32 & 33 Maryport street & 17 Brittox, Devizes; & at Kingsbury st. Marlborough
 Sloper Arthur Glyn, house & insur. agent, 16 St. John st

Sloper Samuel J. Castle family & commercial hotel & posting house, New Park street
 Smart Sarah (Mrs.), refreshment rooms, 15 Maryport st
 Smith W. H. & Son, news agents, 32 Market place
 Smith Alex. Gough (of Melksham), solicitor & commissioner for oaths, 7 High st.; attendance on thursdays
 Smith Clement Joseph, watch maker, 34 Market place
 Smith Ernest, music teacher, 17 Estcourt street
 Smith Henry Herbert, chimney sweep, 54 Sheep street
 Smith Thomas Richard, Hare & Hounds P.H. brewer & wine & spirit merchant, Hare & Hounds street. Telephone 54
 Sncok Henry, Lamb inn, 20 St. John street
 Society for the Promotion of Christian Knowledge (depot of (Charles H. Woodward), 4 St. John street
 Spencer George William, chief clerk of the county court, deputy registrar of marriages & assistant overseer for Rowde, 14 Victoria road
 Spratt Ellen Frances (Mrs.), confectioner, 17 Maryport st
 Springford & Few, dairymen & fruiterers, 43 Long street
 Springford Frederick, toy & cycle dealer, 20 Market pl. & 50 Northgate street
 Stephenson Minnie (Mrs.), nurse, 26 Long street
 Stevens Alice (Miss), dress maker, 3 Monday Market street
 Stone J. Edward, printers' manager, Commercial road
 Stone Thomas, builder, 4 Northgate street
 Stratton, Sons & Mead Ltd. wholesale grocers, 16 Brittox
 Strong George Thomas, cycle agent, 3 Sidmouth street
 Strong Jonas, baker & confectioner, 7 Brittox
 Strong Thomas J. baker & confectioner & C.T.C. refreshment rooms, 2 Little Brittox
 Sudweeks E. R. & C. R. motor car proprs. Market pl
Sudweeks William Ritch Charles, wine & spirit merchant, jobmaster; saddle horses & hunters, The Bear hotel
 Summers Frank, traction engine proprietor & steam hauliers; any weight, any distance, 21 Estcourt street
 Sutton Edward, coach builder, Commercial street
 Talbot A. (Mrs.) & Son, drapers, 2 Maryport street
 Taplin Henry, fishmonger 2, & toy dealer 10, Brittox
 Taplin Henry, plumber & confectioner, 21 Brittox
 Taylor John E. plasterer, Ferndale, Estcourt street
 Territorial Force Battalion (4th) Duke of Edinburgh's (Wiltshire Regiment) (E Co.; Major A. J. Randell V.D.; Sergt.-Instructor J. Looney), Armoury, Town hall
 Thompson Chas. Wm. cake mer. & dlr. 4 Lansdowne gro
 Thorp William Edward F. accountant, 14 High street
 Titcombe Walter Henry, clerk to the Devizes & Roundway Joint Burial Committee, 31 St. John street
 Toone Ernest Frederick, manager of Capital & Counties Bank Limited, treasurer to the Borough, Urban District Council, Union, Rural District Council, Burial Board & Cottage Hospital; also agent to the National Provident Institution, Standard Life & Norwich Union Fire Insurance Cos. 1 Market place
 Toone Howard Carson L.D.S.R.C.S.Eng. dental surgeon, 66 New Park street
 Town Hall. John George Nott, beadle, St. John street
 Townsend Fredk. nurseryman, & post office, 27 Bath rd
 Townsend George Harry, clerk, Granville, Commercial rd
 Townsend Harriett (Mrs.), laundress, 24 Southbroom pl
 Trout Henry, fried fish shop, 15 Sheep street
 Trow Augustus Vivian M.B., C.M. surgeon & hon. surgeon to Devizes Cottage hospital. 17 Market place
 Truckle Frank, collector of market & corn tolls & custodian of public buildings, Cypress terrace
 Trumper Alice Acton (Miss), tchr. of music, Ivy house, Southbroom
 Tull Henry, boot maker, 22 & 23 Brittox
 Tytherleigh Charles, earthenware dealer, 40 St. John st
 Underwood James William, shopkeeper, 24 Sheep street
 Underwood Phil, confectioner &c. 49 Northgate street
 Vaisey Sarah & Edith (Misses), apartments, St. Joseph's pl
Wadworth & Co. Limited, brewers, maltsters & aerated water manufacturers, Northgate brewery (Telephone 18) & wine & spirit mers. 15 St. John st
 Waite John, window cleaner, 4 Victoria road
 Waiker & Co. grocers, 13 Brittox
 Walker Frank, temperance commercial hotel, 2 High st
 Walker Henry T. Crown hotel, St. John street
 Walter Fred Geo. sanitary plumber; 58 New Park street
 Wansbrough, Robinson, Tayler & Taylor, solicitors & commissioners for oaths, 13 Market place (Telephone 1 Devizes); & at Bristol
 Ward Jabez Paul, house decorator, 6 Brittox
Ward S. H. motor & cycle agent, 6 Brittox; garage, opposite Assize Courts, Northgate st.; motor cars for hire; motor car dealer & repairer. Telephone 19 Devizes; Telegrams, "Ward, Motors"
 Ward Sarah (Mrs.), dress maker, 17 High street
 Watson Edwin, farmer, Oxhouse, Dunkirk

Waylen George Swithin Adee L.R.C.P.Lond. surgeon, medical officer to the workhouse & public vaccinator for No. 3 district, Devizes union, coroner for the Devizes district of Wilts, & medical officer of health to the Urban & Rural District Councils, 41 Long st
Weights & Measures Office, 36 New Park street
Wells Henry Richard, confectioner, 8 High street
Wells S. (Mrs.), greengrocer, 18 Market place
West of England Sack Hiring Co. Limited (James Honey, agent), 4 & 5 Northgate street
West Wilts Conservative Benefit Society (H. Flay, sec.), Oddfellows' hall, Maryport street
West Albert, com. traveller, Grasmere, Commercial rd
Weston Thomas Matthews, tobacconist, 54 Northgate st
Wheeler Caroline (Miss), confectioner, see Burt & Wheeler
White Ernest J. solicitor, 16 St. John street
White Geo. Edwin, pork butcher, 42 & 43 Northgate st
White Thomas Henry, agricultural engine & implement agent, wholesale & retail furnishing & builders' ironmonger, dairy utensil & agricultural implement manufacturer, horticultural requisites, machinery oils, ranges, cutlery & bar iron merchant &c. &c. 2 Sidmouth st. Devizes; & Market Lavington. Tel. add. "Machinery, Devizes;" Tel. 65
Whiting Cyril James, tailor, 27 Maryport street
Williams Albert Hy. blacksmith, Vine cot. New Park st
Williams Frank, florist, Northgate
Williams J. G. hair dresser, 44 Market place
Willis Henry & Son, coach builders, 27 Market place
Willis Percy, glass & china stores, forwarding, insurance, passenger & emigration agent, & office for the Globe Parcels Express, 12 Maryport street & 24 Monday Market street
Willis Percy (Mrs.), fancy goods dealer, & servants' registry office, 8 Brittox
Willis Sarah (Mrs.), grindery dealer, 26 Brittox
Willis William F. dentist, 20 Northgate street
Wilts County Federation of Ratepayers' Associations (D. G. Wilson Rumsey, sec.), Wilsford house
Wilts Discharged Prisoners' Aid Society (Rev. W. H. Weekes, sec)
Wilts & Dorset Banking Co. Limited (branch of) (Henry Symes Bryant, manager), 38 Market place; draw on London County & Westminster Bank Ltd. London E C
Wilts Rifle Association (W. E. F. Thorp, hon. sec.), High street
Wilts United Dairies Limited (Percival Ussher, sec.), Pans lane

DILTON MARSH, formed into a civil parish in 1894, and into an ecclesiastical parish in 1845, out of the parish of Westbury; it is 2 miles south-west from the Westbury station on the Wilts, Somerset and Weymouth section of the Great Western railway, 3½ north-west from Warminster and 14 south-east from Bath, in the Western division of the county, Westbury and Whorwellsdown union, county court district of Westbury, petty sessional division of Westbury, hundred of Westbury, rural deanery of Wylve (Heytesbury portion), and archdeaconry and diocese of Salisbury. Holy Trinity church, built in the year 1844, is a large and very fine cruciform structure, consisting of apsidal chancel, nave, transepts, north porch and an embattled central tower, containing a clock and one bell: there is a stained window, put in by the officers of the 7th Hussars, in 1887, as a memorial to Major Phipps, who died at Cairo: the east window was erected in 1885 to Charles Paul Phipps esq. and his wife: there are also memorial windows to the Right Rev. Walter Kerr Hamilton D.D. Bishop of Salisbury (d. 1864), to the Rev. Charles Frederick Hyde, a former vicar (d. 1879), Robert Clare and Sarah Christ (1903) and to Miss Sarah Bailey, a former schoolmistress: the church affords 600 sittings. The register dates from the year 1844. The living is a vicarage, net yearly value £239, including 4 acres of glebe, with residence, in the gift of the Bishop of Salisbury, and held since 1879 by the Rev. Charles Holt Wilson M.A. of Merton College, Oxford, and rural dean of Heytesbury. Chalcot, the seat of Charles Nicholas Paul Phipps esq. D.L., J.P. is a noble mansion of red brick and stone, pleasantly situated amid an undulating park of about 250 acres, on the high road to Frome and about 2 miles south-west from Westbury station. Fairwood House, the property of John F. Hatchard esq. is the residence of Bernard Houghton esq. C. N. P. Phipps esq. and John Frederick Hatchard esq. of Highlands, Wimborne, are the principal landowners. The soil is sand and clay; subsoil, chalk and marl. The area is 2,989 acres; rateable value, £9,004; the population in 1911 was 1,439.

CHAPMANSLADE, nearly 3 miles south-west, is partly in this parish and partly in Corsley. The church of SS.

Wiltshire Advertiser (The) (F. M. Gillman, printer, proprietor & publisher; published thurs. price 1d.); head office, 29 & 30 Maryport street; & at Marlborough & Calne. **See advertisement**
Wiltshire Archæological & Natural History Magazine, published half yearly (Charles H. Woodward, printer & publisher), 4 St. John street
Wiltshire Archæological & Natural History Society (Rev. E. H. Goddard M.A. hon. sec. & librarian; David Owen F.C.A. financial sec.; E. B. Howard Cunnington F.S.A.Scot. hon. curator of antiquities department & E. Cooke, hon. curator of Natural History department); museum & library, Long street
Wiltshire Friendly Society (David Owen F.C.A. actuary & sec.); offices, 15 High street
Wiltshire Gazette (The) (George Simpson, printer, proprietor & publisher; published thursdays), 14 Market place; branch offices at Chippenham (for Calne, Corsham & Malmesbury) & Melksham; & at Trowbridge (for Holt, Bradford & Westbury districts). **See advertisement**
Wiltshire Investment Agency Limited (D. Owen, managing director), Bank chambers
Wiltshire Notes & Queries, published quarterly, 1s. 6d. (George Simpson, printer & publisher; Rev. F. H. Manley, editor), The Gazette office
Wiltshire Telegraph (George Simpson, printer & publisher; published sat.), 14 Market place. **See advertisement**
Wiltshire J. & Sons, painters, 1 Sidmouth street
Wiltshire Ann (Mrs.), midwife, 53 Sheep street
Wiltshire Walter, painter, 32 New Park street
Withers Sarah (Miss), dress maker, 47 Long street
Woodward Charles H. printer, stationer, bookbinder, newsagent, publisher & bookseller, relief stamper & fancy goods dealer, & printer & publisher of the "North Wilts Church Magazine" & the "Wiltshire Archæological & Natural History Magazine," 4 St. John street. Nat. Telephone 29; Telegrams, "Woodward, Devizes"
Woolhouse G. H. White Lion P.H. 39 Northgate street
Wordley Edwin Richard, refreshment rooms, 75 New Pk. st
Wyatt Frank, Great Western inn; good accommodation for cyclists & commercials; horses & traps on hire, Exchange place
Wyer H. J. collector of taxes, Stanley terrace
Wyman & Sons Limited, booksellers &c. Railway station
Young Henry, hair dresser & tobacconist, 4 Little Brittox

Philip and James, erected in 1867 as a chapel of ease to the parish church, is a small building of stone in the Gothic style, and consists of chancel, nave, south porch and a small western belfry containing 2 bells: the reredos is of Caen stone, and bears figures of the Evangelists: the church will seat 130 persons. Here is a Congregational chapel, founded in 1761, seating 128 persons and a Baptist chapel, founded in 1788, with 140 sittings.

FAIRWOOD, 2 miles north, and Short Street, half a mile south, are hamlets in the district of Dilton.

Sexton, Arthur Gunstone.

Post & M. O. Office, Dilton Marsh.—Mrs. Annie Forward, sub-postmistress. Letters arrive from Westbury at 7 a.m. & 3.30 p.m.; sundays, 7 a.m.; dispatched at 1.5 & 7 p.m.; sundays, 10.45 a.m. The nearest telegraph office is at Westbury, 2 miles distant
Post Office, Chapmanslade.—James Selman, sub-postmaster. Letters arrive from Westbury at 8 a.m. & 3.45 p.m.; sundays, 8.5 a.m.; dispatched at 12.10 & 6.15 p.m. & 10 a.m. on sundays. Corsley is the nearest money order & telegraph office

Letters for Fairwood from Westbury, through Dilton Marsh, arrive at 8.30 a.m. The nearest telegraph office is Westbury. The nearest money order office is at Dilton Marsh

Wall Letter Box, Dilton Marsh, cleared at 1 & 7 p.m. week days only

Bridge Letter Box, cleared at 1.10 & 7.10 p.m. week days only

Schools.

Elementary, Dilton Marsh (mixed), for 200 children; average attendance, 150; George Webster, master; Mrs. Webster, mistress, Hisomley house

Elementary, Chapmanslade (mixed), built in 1875 & enlarged in 1894, for 90 children; average attendance, 64; Miss Sarah Lanfear, mistress

Elementary, Dilton Marsh (mixed), built in 1865, & enlarged in 1884, for 200 children; average attendance, 140; George Wooldridge, master

DILTON.

PRIVATE RESIDENTS.

Bennett James, Broom close
 Dew Benjamin
 Finch Misses, The Firs
 Houghton Bernard, Fairwood house
 Jasper Rev. Philip (curate)
 Parsons Frank R
 Phipps Charles Nicholas Paul D.L.,
 J.P. Chalcot
 Wilson Rev. Charles Holt M.A. (&
 rural dean of Heytesbury), Vicarage
 Woods George Henry, Fern cottage

COMMERCIAL.

Adlam Harry, farmer
 Ball Octavius A. farmer, Bremeridge
 farm
 Barnes Sarah (Mrs.), farmer
 Beak & Son, grocers
 Brown James, builder & contractor
 Bull Charles, George inn P.H
 Bull Frank, grocer
 Case Robert, farmer, Hisomley
 Chard Job, farmer
 Dew Frederick, farmer, Clearwood frm
 Farr Geo. & Son, frmrs. Tennis court
 Greenland William George, beer retr
 Gunstone Geo. Herbt. boot & shoe ma
 Hill Reuben, farmer, Dead Maid's fm
 Hillman John R. beer retailer
 Huntley William, farmer, Clivey farm

Hutton Robert Matthew, farmer, Fair-
 wood farm
 Jones Clement, beer retailer
 Jones Ernest Thomas, farmer, Dilton
 Marsh farm
 Jones Fred, coal mer. Clearwood cot
 Jones Percy, farmer, Five Lords farm,
 Standerwick (letters through Frome)
 Ledbury Benjamin, farmer, Stormore
 Lendon Joseph, farmer, Short street
 Leonard Henry, farmer, Short street
 Martin Tom, farmer, Chalcot Home frm
 Millard Albert, grocer
 Millard Arthur William, baker & grcr
 Millard Charles, baker & shopkeeper
 Millard Henry, wheelwright
 Millard James, baker & grocer
 Moore Charles G. farmer, Fairwood
 Parfitt Frank, farmer, Black Dog frm
 Parsons Bros. builders & contractors
 Pearce Frank, farmer, Redpit house
 Richards James, farmer, Brook farm
 Rogers Robert J. W. farmer, Fairwood
 Sainsbury James, farmer
 Sainsbury Walter, farmer & miller
 (water), Penleigh mill
 Scott Luther, shopkeeper & carrier
 Shepherd Henry, grocer
 Stafford Percy, farmer, Penleigh farm
 Walling Wilham Henry, farmer
 Watkins Isaac, farmer, Clay Close frm

CHAPMANSLADE.

Green Rev. George (Evangelist)
 Lane William
 Mather John
 Selman Francis, Jessamine cottage
 Shakespear Miss, Eden house

COMMERCIAL.

Biggs Harry, tailor
 Bown John, Wheelwrights' Arms P.H.
 & cabinet maker
 Dixon William, com. trav. Lyndhurst
 Dredge Charles, market gardener
 Dunning Alfred Joseph, painter
 Evers William John, plumber
 Ford John, farmer, Southcott farm
 Harris Thomas, market gardener
 Lewis Charles, farmer, Rymills farm
 Merritt William, blacksmith
 Parfitt Alfred, market gardener
 Parfitt Charles, farmer, Green farm
 Read John, shopkeeper
 Russell Charles William, Three Horse
 Shoes P.H
 Selman James, baker & shopkeeper,
 Post office
 Sims George, farmer, Barters farm
 Starr Charles, farmer, Row farm
 Stone Samuel, shopkeeper
 Tanner Charles, farmer, The Grove
 Taylor Edward, farmer

DINTON is a parish and village, on the river Nadder, with a station on the main line of the London and South Western railway, 8 miles west from Salisbury, 5½ west from Wilton, and 92 from London by railway, in the Southern division of the county, hundred of Warminster, petty sessional division of Salisbury and Amesbury, Wilton union, Salisbury county court district, rural deanery of Chalke (Chalke portion), archdeaconry of Sarum and diocese of Salisbury. The church of St. Mary the Virgin is a cruciform building of stone, in the Transition Norman, Early English, Decorated and Perpendicular styles, consisting of chancel, nave, transepts, porch and an embattled central tower, containing a clock and 6 bells: it was repaired and re-seated in oak in 1876, under the direction of Mr. W. Butterfield, architect, at a cost of £2,000, and affords 279 sittings. The parish registers, including Teffont, are complete from the year 1558, and contain the record of the baptism of Henry Lawes, the musician, January 1st, 1600, and of Edward Hyde, the first Earl of Clarendon, February 22nd, 1608, who was born here. The living is a vicarage, with the chapelry of Teffont Magna annexed, joint net income £214, in the gift of the President and Scholars of Magdalen College, Oxford, who are lay rectors, and held since 1886 by the Rev John Heslop Audland M.A. late Demy of that college, and rural dean of Chalke. There are also about 30 acres of glebe, of which about 4 acres belong to the Dean and Canons of Windsor. Dinton

House, the seat of William Wyndham esq. B.A., D.L., J.P. is a large handsome stone building, commanding extensive views of the surrounding country. The Earl of Pembroke and Montgomery P.C., G.C.V.O. who is lord of the manor, and William Wyndham esq. are the principal landowners. The soil is clay, chalk and green-sand; subsoil, same; many of the meadows are irrigated. The chief crops are wheat, barley, hay and apples; some cider is made; there is also much dairy farming, butter and cheese are made, and milk is sent to the London market. The area is 2,560 acres of land and 7 of water; rateable value, £4,629; the population in 1901 was 593.

Parish Clerk, Tom Davis.

Post, M. O. & T. Office.—William Wyatt, sub-postmaster. Letters through Salisbury arrive at 4.45 a.m. & 12.5 p.m.; dispatched at 12.50 & 7.45 p.m.; sundays, dispatched 7.15 p.m
 Pillar Letter Box, Station road, cleared 11.55 a.m. & 7.40 p.m.; sundays, 7 p.m
 Elementary School, built in 1875 by voluntary contributions, at a cost of nearly £900, on a site given by the Earl of Pembroke, for 130 children; average attendance, 109; John Vincent, master
 Railway Station, Alfred Stringer, station master
 Carrier.—Blake, to Salisbury, tues. & sat

PRIVATE RESIDENTS.

Ansdell Harold, Sandhill
 Audland Rev. John Heslop M.A.
 (vicar & rural dean)
 Engleheart Rev. George Herbert M.A.,
 F.S.A. Little Clarendon
 Graham Misses, The Lodge
 Penruddocke Miss. Cotterells
 Wyndham Misses E. M. & A. P. The
 Cottage

Wyndham William B.A., D.L., J.P. Dinton Brick, Tile & Pottery Works
 Dinton house (J. White, manager)
 Wyndham Wm. jun. J.P. Dinton ho
 Gatehouse Frank, saddler
 Jukes Edgar, farmer
 Jukes George, Wyndham Arms hotel
 Jukes Tom Ernest, beer retailer
 King James Henry, farmer
 King William, farmer, Fitz farm
 Lane Alfred, carpenter
 Lane Sarah (Mrs.), grocer
 Yeats Eli, farmer

COMMERCIAL.


Baker George, smith
 Clark James, painter & glazier
 Combes Daniel, farmer, Manor farm
 Cox Edwin, farm bailiff to William
 Wyndham esq. Marshland farm
 Croume John, collector of King's taxes
 Cuff Alfred John, grocer & baker

DITCHERIDGE (or Ditteridge) is a parish and small village, and is now, by the Divided Parishes Act, attached to Box for civil purposes, and is on the Somersetshire border of the county, half a mile north from Box station on the Swindon and Bath section of the Great Western railway, 6 miles north-east from Bath and 7 south-west from Chippenham, in the North Western division of the county, Chippenham hundred, union, petty sessional division and county court district, and in Chippenham rural deanery, North Wilts archdeaconry and Bristol diocese. The church of St. Christopher is an ancient edifice of stone in the Norman style, consisting of chancel, nave, south porch and a bell gable over the chancel arch, containing one bell: there is a curious old font: the whole of the windows are stained: the church was restored in 1859, and affords 100 sittings. The register dates from the year 1584. The living is a rectory, net yearly value

£80, including 26 acres of glebe, in the gift of G. E. Northey esq. and is at present (1911) vacant. Alcombe, now (1911) unoccupied, is a quaint old mansion, with a small chapel or cell, supposed to have been a resting place for monks. George Edward Northey esq. of Cheney Court, Box, is lord of the manor and the principal landowner. The soil is part clay and part rock; subsoil, rock. The chief crops are wheat and barley. The area is 365 acres; rateable value included with Box; the population in 1901 was 113.

Parish Clerk, William Spencer.
 Letters through Chippenham, arrive at 7.30 a.m.; the nearest post, money order & telegraph office is at Box, about 2 miles distant
 Wall Letter Box, cleared 7.10 a.m. & 12.25, 3.40 & 7.55 p.m.; sundays, 7.10 a.m
 The children of this place attend the school at Box

Morgan Jane (Mrs.), shopkeeper



DONHEAD ST. ANDREW is a parish and straggling village, 3 miles south-east from the Semley station on the Salisbury and Yeovil branch of the London and South Western railway, 16 miles west from Salisbury and 4 north-east from Shaftesbury, in the Southern division of the county, hundred of Dunworth, Tisbury petty sessional division and union, Shaftesbury county court district, rural deanery of Chalke (Tisbury portion), archdeaconry and diocese of Salisbury. The river rises in Donhead St. Mary and flows through Donhead St. Andrew to Tisbury, turning five mills in its course; it then joins the river Nadder. The church of St. Andrew, which lies in a deep hollow, is an ancient structure in the Perpendicular style, built of the green sandstone of the district, and consists of chancel and nave of six bays, with aisles (the south aisle built in 1826), south porch and a western tower, with an embattled parapet, adorned with pinnacles, and containing 4 bells; the chancel, rebuilt in 1838, contains four handsome stained windows: the whole of the church was re-seated in 1876: the tower was restored in 1895, at a cost of about £800: there are 220 sittings. The register dates from the year 1645. The living is a rectory, net yearly value £600, including 12 acres of glebe, with residence, in the gift of the representatives of Rev. Horace Edward Chapman M.A. and held since 1891 by the Rev. John Givens Kirkaldy Baskett B.A. of Trinity College, Dublin. There is a charity of the yearly value of £7 2s. 4d. being the interest of £284 12s. 3d. Old South Sea Annuities, bequeathed by the Rev. W. Bowles, a former rector of this parish, for the support of education. Grove's charity of £7 17s. 6d. yearly, derived from Consols, was founded by will 1840, the income to be equally divided between the parishes of Donhead St. Mary,

PRIVATE RESIDENTS.

Baskett Rev. John Givens Kirkaldy B.A. (rector), Rectory
Brown Allen Bathurst, Rowberry
Charlesworth Col. Albany Hawke, Ferne house
Charlton Henry, Fuels cottage
Halliday Osman, Nadder cottage
Hutton Walter Charles Stritch, Donhead cottage
James William, Oakley
Jeffery Henry, West end
Jeffrey The Misses, The Firs
King Walter Edwd., J.P. Donhead lo
Pender Sir James bart. J.P. Donhead house

COMMERCIAL.

Alford Philip, farmer, Leigh Court fm
Blandford Charles, boot maker, & post office, Brook Water
Bown Henry Charles, Castle P.H
Brown Allen Bathurst M.R.C.S.Eng., L.R.C.P.Lond. physician & surgeon, medical officer & public vaccinator of Donhead district, Tisbury union, Rowberry
Cadley Edward, head gamekeeper to the Dowager Lady Arundell of Wardour
Dewey Brothers, blacksmiths
Dewey John, farmer
Dewey Sidney, veterinary surgeon

Greenwood Job, farmer, Rowberry fm
Hutton Walter Charles Stritch, artist, Donhead cottage
Isgar Wm. sen. frmr. Dengrove farm
Jeffery John & Son, farmers, Arundell farm
Jeffery Henry, sheep dealer & farmer, West end
Pickford Frederick A. New inn
Sharp Henry John, grocer & draper
Sharp James, farmer & miller (water), West End mill
Sharp James, jun. miller (water), Ricketts mill
Williams George, grocer
Woodrow Wm. farmer, Sands farm

DONHEAD ST. MARY is a parish, adjoining the parish of Donhead St. Andrew, being half a mile east, 3 south-east from Semley station on the Salisbury and Yeovil branch of the South Western railway and 4 north-east from Shaftesbury, in the Southern division of the county, Dunworth hundred, Tisbury and Mere petty sessional division and Tisbury union, Shaftesbury county court district, rural deanery of Chalke (Tisbury portion), and archdeaconry and diocese of Salisbury. The river Don rises in this parish. The church of St. Mary the Virgin, standing on an eminence called Church Hill, was originally a rude Norman structure, consisting of small chancel and nave: of this, only part of the walls and font remain: towards the beginning of the 13th century the church was enlarged and modified, arches being cut through the Norman walls, apparently at two different periods, a clerestory added as well as aisles, and a large chancel added: about a century later a stone porch was built at the south entrance: in the year 1400 the present western embattled tower was erected and ornamented with pinnacles, and now contains 6 bells: a few years later the north and south chancel aisles were added: the church was again thoroughly restored in the year 1885 at a cost of £2,500, of which sum £1,000 was left by the late rector, the Rev. B. W. Blackmore, the remainder being raised by voluntary contributions: there are four stained windows to the memory of the Rev. B. W. Blackmore and his parents and the late Mrs. Dunston: the church will seat 250 persons. The register dates from the year 1678. The living is a rectory, with the chapelry of Charlton annexed, net yearly value £560, including 59 acres of glebe, with residence, in the gift of New College, Oxford, and held since 1911 by the Rev. William Drake Sargeant B.A. of New College, Oxford. There is a Wesleyan Methodist chapel, a Congregational chapel at Bird Bush, founded in 1650, with sittings for 350 persons, and a Primitive Methodist chapel at Ludwell. Grove's charity of £24 15s. yearly, derived from £900 Consols, was founded by will in 1840, and is equally divided between the parishes of Donhead St. Mary and St. Andrew, and Berwick St. John in pro-

Donhead St. Andrew and Berwick St. John, and is given as a bonus to the village clothing club. The country abounds with green sandstone, used for building purposes, and with fossils peculiar to that formation. The remains of the ancient castle of Wardour, Ferne House, the seat of Col. Albany Hawke Charlesworth; Donhead Lodge, the residence of Walter Edward King esq. J.P. and Donhead House, the seat of Sir James Pender bart. J.P. are within this parish. The Dowager Lady Arundell of Wardour, who is lady of the manor, and Col. A. H. Charlesworth are the principal landowners. The soil is principally a sandy loam and clay, with some chalk and down land; subsoil, stony. The chief crops are wheat, barley, oats, beans and pasture. The area is 2,828 acres of land and 20 of water; rateable value, £3,990; the population in 1911 was 658 in the civil and 604 in the ecclesiastical parish.

Easton Bassett, about 2 miles south-east, is an isolated and detached hamlet, formerly belonging to this parish, but was annexed to the parish of Berwick St. John by Local Government Board Order No. 16,476 in 1884.

Parish Sexton, Ernest Howell.

Post, M. O. & T. Office, Brook Water.—Charles Blandford, sub-postmaster. Letters from Salisbury arrive on week days 6 a.m. & 3.25 p.m.; sundays, 6 a.m.; dispatched, week days, 11.30 a.m. & 6.40 p.m. Wall Letter Box, Tisbury road, cleared at 11.40 a.m. & 5.50 p.m.; sundays, 8.40 a.m.

Schools.

Elementary (mixed), built in 1880, adjoining the church, at a cost of £400, for 160 children; average attendance, 110; Henry Charlton, master

viding clothing. Mrs. Jones Bateman's charity of £13 15s. yearly is also for clothing. On Ticklepath Hill are the remains of a Roman encampment, called "Castle Rings," whence an extensive and almost panoramic view is afforded of the surrounding country. Donhead Hall, the seat of Harold Bellas Blackburn esq. was built by the celebrated painter, Sir Godfrey Kneller, who formerly resided here. Coombe House, a handsome mansion, built of the local green sandstone, with facings of red Farley stone, is the seat of Mark Hanbury Beaufoy esq. J.P. Wincombe Park is the residence of John Hastings esq. The Dowager Lady Arundell of Wardour is lady of the manor. The principal landowners are G. H. Gordon esq. M. H. Beaufoy esq. Harold Bellas Blackburn esq. and Col. A. H. Charlesworth, of Donhead St. Andrew. This parish is very fertile, and is celebrated for its corn and down land; the higher parts are of a diversified character, rising into bold and lofty eminences, partly covered with woods, and here and there crossed by deep ravines, or combs, in one of which, called Chilver Combe Bottom, in the hamlet of Ashgrove, is a burial ground for the Society of Friends: according to the register, which is preserved in the parish church of Donhead St. Mary, the first interment took place in 1678, and the last in 1746: although not used for many years, yet the right to the land is kept up by periodical visitations. The soil is sandy; subsoil, stony. The chief crops are wheat, barley, oats and pasture. The area is 5,218 acres of land and 9 of water; rateable value, £6,242; the population in 1901 was 1,121 in the civil and 1,132 in the ecclesiastical parish.

By Local Government Board Order detached parts of Donhead St. Mary parish were in 1884 transferred to Donhead St. Andrew.

Ludwell hamlet is 2 miles south, on the road from Shaftesbury to Salisbury.

CHARLTON tithing and manor is 2½ miles south, and has a chapel of ease, erected in 1839, for the use of parishioners resident in this district, and also those of Ludwell and Bird Bush: it is a building of stone, consisting of nave, south porch and two towers at the

west end, with one bell; the Rev. Benjamin Anderton Marsden M.A. of New College, Oxford, has been curate in charge since 1911.

Higher, Middle and Lower Coombe are hamlets, 2 miles, $\frac{1}{2}$ and 1 mile south.

Parish Clerk for Donhead St. Mary, Frederick Bridle. Post Office, Ludwell.—Mrs. Charlotte Scammell, sub-postmistress. Letters received through Salisbury, at 7.35 a.m. & 4.5 p.m.; dispatched at 10.35 a.m. & 6.5 p.m.; sundays, 5.30 p.m. The nearest money order & telegraph office is at Donhead St. Andrew, 2 miles distant. Wall Letter Box, in the village, cleared at 11.50 a.m. & 6 p.m.; sundays, 8 a.m.

DONHEAD ST. MARY.

Marked thus * receive letters through Shaftesbury.

PRIVATE RESIDENTS.

*Beaufoy Mark Hanbury F.Z.S., J.P. Coombe house
Blackburn Harold Bellas, Donhead hall
Dunston Frederick Warburton M.A., J.P. Burltons
*Hastings John, Wincombe park
Sargeant Rev. William Drake B.A. (rector), Rectory

COMMERCIAL.

Biddiscombe & Son, builders, Salisbury road
Blanchard Sidney James M.R.C.V.S. veterinary surgeon, Churchill house
Burden Bros. farmers, Rumshill farm
Burton Albert, farmer
*Burton Alfred, farmer
*Burton Jas. farmer, Middle Coombe
*Burton Wm. farmer, Middle Coombe
Follett Ernest, farmer, Higher Ashgrove (postal address, Tollard Royal)
*Gillingham John, market gardener
Haines Wm. Thomas, beer retailer
*Hall Thomas, farmer, Knights farm
Hiscock Albert, farmer

Hunt Edgar, farmer
Jeffery John, auctioneer
Jenkins Eli, farmer
Keynes Tom, farmer, Lower Berry Court farm
Macey James, Rising Sun P.H.
Norman William, blacksmith
Norton Archibald, frmr. Wincombe fm
Offord Mary (Mrs.), Royal Oak P.H.
Peckham Reuben, market gardener
Pike Francis Harry, butcher
*Pike Henry, farmer, Coombe
Pike Robert, farmer
Sanson John, cycle dealer
Sharpe James, miller (water)
Tanner Henry, plumber &c
Tanner Ira, farmer
Thompson Henry, farmer
Trowbridge Henry, rake maker
Trowbridge John, farmer,
Waters John, farm bailiff to H. B. Blackburn esq. Waterside
Wyatt William, baker & farmer, Church Hill farm

CHARLTON.

Wynford Lady Edith, Charlton house
COMMERCIAL.
Aish Albert, farmer

Wall Letter Box, Charlton, cleared at 8.10 a.m. & 4.40 p.m.; sundays, 8.10 a.m.

Schools.

Elementary, Donhead St. Mary (infants), built in 1875, for 100 children; average attendance, 34; Mrs. Emily Mary Curnow, mistress

Elementary, Ludwell (mixed), with residence for the master & mistress, was built in 1875, for 160 children; average attendance, 136; William Walter Nobbs, master; Miss Minnie Moores, assistant mistress

The two schools were built at a cost of about £4,000.

Bennett Ellen (Mrs.), shopkeeper
Fanner John, carpenter
Randall John, blacksmith
Trehane James, farmer, Manor farm

LUDWELL.

Jones Rev. Thomas Henry Lovett (Congregational), The Manse
Marsden Rev. Benjamin Anderton M.A. (curate)

COMMERCIAL.

Barter Ebenezer, farmer
Biddiscombe Ernest John, joiner
Broomfield Harry Jesse, Lamb inn.
Cowley Sarah (Miss), shopkeeper
Dewey Samuel, shopkeeper
Gatehouse Thomas Edwin, tailor
Hare Jane (Miss), farmer
Harrington Harry, wheelwright
Lowe George, haulier, steam sawyer, & proprietor of steam rollers & threshing machines
Oxford Edwin, farmer, Birdbush
Rossiter Tom, butcher & farmer
Scammell Charlotte (Mrs.), baker & draper, Post office
Smith Alfred, Grove Arms P.H.
Tatchell Nehemiah, harness maker

DOWNTON is a parish, formerly a market town, giving name to the hundred, situated in a vale, watered by the Upper Avon in three channels, with a station on the Salisbury and Dorchester section of the London and South Western railway, 7 miles south-east-by-south from Salisbury, and 90 from London, in the Southern division of the county, petty sessional division of Salisbury and Amesbury, Salisbury union and county court district. rural deanery of Wilton, archdeaconry of Sarum and diocese of Salisbury. The place is of considerable antiquity, and formerly returned two members to Parliament, but was disfranchised by the Reform Act in 1832. The church of St. Lawrence is a large cruciform edifice of flint and stone in mixed styles, consisting of chancel, nave, aisles, south porch, transepts and a massive embattled central tower, with four pinnacles, containing a clock and 6 bells; there are monuments to Anthony (Duncombe), 1st Baron Feversham, of Downton, who died 18 June, 1763, and to Sir Charles Duncombe, who died in 1711, and others of this family: a lych-gate was erected in 1894. with money left for the purpose by the late Rev. Canon Payne, formerly vicar of the parish: the church was restored in 1860, and affords 700 sittings. The register dates from the year 1599. The living is a vicarage with the chapelry of Nunton annexed, net yearly value £494, including 4 acres of glebe, with residence, in the gift of Winchester College, and held since 1910 by the Rev. Lenthall Greville Dickenson M.A. of Selwyn College, Cambridge. The church of St. Birinus, Morgan's Vale, erected in 1896 as a chapel of ease to St. Lawrence, Downton, at a cost of £2,200, is a structure of brick, in the Perpendicular style, consisting of chancel and nave, and will seat 160 persons, and has an endowment of £114 per annum. South Lane Baptist chapel, erected in 1857, is a building in a plain Italian style, and will seat about 350 persons. There are also Primitive Methodist and Wesleyan chapels. A Burial Board, consisting of six members, was formed in March, 1885, and the churchyard extended. Here are paper and corn mills, and a tan yard, and some weaving is done. The club here is well supplied with daily papers and periodical literature. The market has long been discontinued, but two annual fairs are still held, on the 23rd April and 2nd October, principally for horses, sheep and cattle. The charities include: Stockman's, of £44 yearly, derived from a farm in Whiteparish, left in 1626 by William Stockman, of Downton, for distribution

to such poor persons as are surcharged with children; Woodlands', of £45 yearly, left in 1882 by John Woodlands esq. of Downton, for distribution among the aged poor of both sexes; Noyes's, derived from the interest of £200, left in 1784 by Mrs. Emma Noyes, to be given to the schools of Charlton and Downton; Clarke's, derived from the interest of £900, left in 1878 by Archdeacon Liscombe Clarke, a former vicar of Downton, to be divided between the National schools of Downton and Redlynch; and Harriett Woodyear's Trust of £7 per annum, for widows and spinsters in the district of Morgan's Vale. Barford Park, in this parish, is 300 acres in extent, and once contained a large house, the residence of the Duncombe family. An earthwork of considerable dimensions and believed to be originally British is an interesting feature: it commands the river Avon and the valley through which it flows: its name, "The Moot," points to its having been used by the Saxons for their Folk Mote, or meeting place: a double crescent-shaped earthwork remains, in its original state, and some of the grass terraces are still perfect. The Moot now forms part of the grounds of Mrs. Squarey. On a high hill, overlooking Downton from the other side of the valley, is an entrenched area, called "Clerbury Camp." Cerdic, the Saxon, gained the battle of Cerdic's Ford, or Charford, in the meadows below Downton, in A.D. 519. The Earl of Radnor is lord of the manor. The principal landowners are the Earl of Radnor, Earl Nelson, and the governing body of Winchester College; the latter hold the great tithes. The soil is alluvial, chalk and gravel; subsoil, chalk. The chief crops are wheat, barley and turnips. The area is 6,336 acres of land and 90 of water; rateable value, £7,604; the population in 1901 was 1,786.

Parish Clerk, Edward Plaskett.

Standlynch, Charlton All Saints and Redlynch are parishes, formed from Downton, and will be found under separate headings.

Post, M. O. & T. Office.—Thomas Daniel Matthews, sub-postmaster. Letters arrive from Salisbury at 5.15 a.m. & 2 p.m.; delivered at 6.30 a.m. & 2.25 p.m.; dispatched at 11.15 a.m. & 7.40 p.m.; sundays, 7 p.m.

Post Office, Cross Roads.—William Moody, sub-postmaster. Delivered at 8 a.m. & 2.55 p.m.; sundays, 8 a.m.; dispatched at 11.5 a.m. & 7.55 p.m.; sundays, 9 p.m. Downton is the nearest money order & telegraph office.

Pillar Boxes.—Downton station, cleared at 10.50 a.m. & 7.20 p.m.; sundays, 9.5 a.m.; Paccombe, cleared at 10.45 a.m. & 7.25 p.m.; sundays, 6.45 p.m.
Wall Box at Gravel close, cleared at 11.5 a.m. & 7.35 p.m.; sundays, 7.5 p.m.

Public Officers.

Certifying Factory Surgeon & Medical Officer & Public Vaccinator, No. 2 district, Salisbury union, George William Whiteley L.R.C.P.Edin., M.R.C.S.Eng
Clerk to the Parish Council & Assistant Overseer, Ernest George Godwin
Registrar of Births, Deaths & Marriages, Downton Sub-district & Believing & Vaccination Officer, No. 2 district, Salisbury union, Frederick David Trapnell

PRIVATE RESIDENTS.

Carré Col. George Tennant (ret. B.A.), Wick cottage
Collins George, The Vinery
Dickenson Rev. Lenthall Greville M.A. (vicar), Vicarage
Dyer Mrs. The Headlands
Fairley Rev. Robert (Primitive Methodist), The Manse, Woodfalls
Francis Major Owen, Hill house
Hill Miss, Parsonage manor
Jones Thomas, Meadows side
Main Mrs. Springfield house
Manning Miss, Tower ho. Woodfalls
Moore Miss, Hillside, Morgan's vale
Penrose Francis Geo. M.D., F.R.C.P. Wick house
Phillips Rev. Jn. Henry B.A. (curate of St. Birinus), Morgan's vale
Read Mrs. New house
Reinold Edward Conrad, The Warren
Smith Col. Walter William Marriott (ret. B.A.), Fairfield
Squarey Mrs. The Moot
Taunton Jn. William, Paccombe farm
Urquhart Frank, Longclose
West Mrs. Moot villa
Whiteley George William, Hamilton house
Witt Miss, Headlands cottage

COMMERCIAL.

Early closing day, Wednesday 2 p.m.
Alford Andrew, blacksmith
Atkey Wm. brick maker, Woodfalls
Aylett Brothers, butchers
Aylett George, White Horse hotel
Barnes Edwin T. Old inn, Woodfalls
Brabrooke Ernest, butcher
Brand George, shopkeeper
Chalk William, timber mer. Woodfalls
Chalk William, wheelwright
Cleave Jas. Milton, boot & shoe maker
Dunmore George Henry, chemist
Eastman Henry & George, wicker chair makers & fancy repository

Eastman Albert, coal dealer
Elkins Sidney, shpkpr. Morgan's vale
Fanstone Edward, harness maker
Fanstone Eliza (Mrs.), shopkeeper
Faris Ernest Frank, butcher
Frampton Caleb R. farmer
Fulford George, shopkeeper
Futcher James, tailor
Godwin Ernest, clerk to Parish Council & asst. overseer, The Borough
Green George, carpenter, Woodfalls
Green John, timber merchant, Woodfalls
Gwyer Albert, jobmaster
Hall Edmund Jas. farmer, Moot farm
Harding & Son, corn & hay merchants
Harrison Frank, shpkpr. Morgan's vale
Harwood Henry Buckland B. Three Horse Shoes inn
Hickman Bros. millers (steam), Woodfalls
Hickman Jane (Mrs.), shopkeeper
Holman William, The Bull commercial hotel
Hunt Alfred, farmer, Woodfalls
Hunt Amos, wheelwright
Jenkins John M. plumber
Jones Brothers, butchers
Jones William, baker & grocer
Lodge Walter Frank, ladies' & gent's tailor
Main Edmund, farmer, New court
Matthews Arthur B. draper
Matthews Daniel, stationer
Mitchell Charles, builder, Woodfalls
Mitchell James, shoe maker
Mitchell Samuel, grocer
Mizen John Wilfred, cycle agent
Moody John, chimney sweeper
Morgan Robert N. hair dresser
Morris Samuel M. decorator
Newman George, shopkeeper
Nobes & Hunt Limited, tanners
Noyce Henry, basket maker
Noyce Henry (Mrs.), shirt maker
Palmer & Son, paper makers
Parrott Kate (Mrs.), New inn

Schools.

Elementary School, erected in 1895, for 170 boys, 80 girls & 88 infants; average attendance, 120 boys, 54 girls & 48 infants; John Northover, master; John William Ford, assistant master; Miss Ellen Minty, mistress; Miss Fairley, infants' mistress
Elementary (girls & infants), with residence for mistress, built in 1846, for 230 children; average attendance, 117; Miss Caroline Hooker, mistress
Infant, Morgan's Vale, built in 1869; average attendance, 60; Mrs. L. Adcock, mistress
Railway Station, Charles George Stretch, station master

Carriers to:—

Salisbury—Eastman, Harrington, Webb & Shergold, tues. thurs. & sat
Southampton—Shergold, every wed

Parsons Henry, farmer
Parsons Peter Joseph, shopkeeper
Philpott & Son, cycle makers
Philpott John, working jeweller
Plaskett Edward, tailor
Porter Frank, plumber
Pressley Albert, blacksmith, Woodfalls
Provident Dispensary (George William Whiteley L.R.C.P.Edin., M.R.C.S.Eng. medical officer)
Smith Herbert & Sons, agricultural implement mks. New Forest iron wks
Smith Thomas, motor & cycle agent
Smith William, King's Arms P.H
Stevens E. & Co. drapers
Stevens Edith (Mrs.), ironmonger
Taunton H. Percy, Parsonage farm
Taunton Jn. Wm. frm. Paccombe frm
Trapnell Frederick David, registrar of births, deaths & marriages, Downton sub-district, & relieving & vaccination officer, No. 2 district, Salisbury union
Unionist Club (Isaac Downer & Herbt. Smith, hon. secs)
Warner Mark, timber mer. Woodfalls
Warner Mark, jun. grocer, Woodfalls
Warren Ernest Geo. frm. Wick farm
Weekes Jas. timber mer. Morgan's vale
Whiteley Geo. Wm., L.R.C.P.Edin., M.R.C.S.Eng. surgeon, & medical officer & public vaccinator, No. 2 district, Salisbury union & certifying factory surgeon
Wilts & Dorset Banking Co. Limited (agency), High street; attendance on wednesdays & fridays, from 11 till 2.30; draw on London County & Westminster Bank Limited, London E.C.
Woodford Ernest, grocer
Woodford John, draper
Woodford Jn. Ernest, grocer & baker
Woodford Mary J. (Mrs.), shopkeeper
Wort & Way, builders

DRAYCOT CERNE is a parish and small village 3 miles north from Chippenham station on the Swindon and Bath section of the Great Western railway, and 7 south from Malmesbury, in the North Western division of the county, hundred of Malmesbury, Chippenham petty sessional division, union and county court district, and in the rural deanery of Chippenham, archdeaconry of North Wilts and diocese of Bristol. The church of St. James is an ancient edifice of stone, chiefly in the Early English style, consisting of chancel, nave, north porch, and a Perpendicular western tower, containing one large bell and a clock with chimes, presented by the 2nd Marquess of Salisbury (d. 1868): the chancel is conjectured to have been the original church, and retains the tomb of the supposed founder: there is a fine brass to Sir Edward Cerne and memorials to the Long family: the font is decorated, and there are some good stained windows: the church affords about 110 sittings. The register dates from the year 1690. The living is a rectory, yearly income £210, including 19 acres of glebe, with residence, in the gift of Earl Cowley, and held since 1891 by the Rev. Richard Edward Neville B.A. of Trinity College, Dublin. The cemetery of about a quarter of an

acre, was formed by the 2nd Earl Cowley, and has one mortuary chapel; it is under the control of a Burial Board of 3 members. Charities of £15 yearly, derived from charges on land left by the Long family, are distributed in bread and fuel. Draycot House, a large mansion of stone, standing in a park of 217 acres, stocked with deer, is the property of Earl Cowley J.P. who is lord of the manor and principal landowner, but is at present occupied by H.S.H. Princess Francis de Hatzfeldt-Wildenburg. Henry Richard, the first Earl Cowley K.G. succeeded to this property in 1863 by gift of the fifth and last Earl of Mornington, who died at Paris, 25th July in that year. The soil is rich loam; subsoil, partly gravel. The chief crops are barley, with pasture lands. The area is 911 acres; rateable value, £1,297; the population in 1901 was 143.

Parish Clerk, Arthur Hull.

Letters through Chippenham, arrive at 6 a.m. & 3.40 p.m. Sutton Benger, 1 mile distant, is the nearest money order & telegraph office. Pillar Box against Draycot Park cleared at 10.45 a.m. & 9.45 p.m.; sundays, 9.45 p.m.

Neville Rev. Richd. Edwd. B.A. Rectry
Wildenburg H.S.H. Princess Francis de Hatzfeldt-, Draycot house

Cemetery, clerk to the burial board)
Dunford George, farmer, Nabels farm

Fear Henry Thos. frm. Manor farm
Newman Arth. farmer, Boward farm
Ody Frederick, farmer, Lake farm

DRAYCOT FOLIAT, see Chisledon.

DURNFORD is a parish and village, pleasantly situated in the vale of Avon, on the east side of the river, 4 miles east-by-north from Porton station on the main line of the London and South Western railway, 2½ south from Amesbury, 6 north from Salisbury, in the Southern division of the county, hundred and union of Amesbury, petty sessional division of Salisbury and Amesbury, Salisbury county court district, rural deanery of Amesbury (Amesbury portion), archdeaconry of Sarum, and diocese of Salisbury. The church of St. Andrew is an ancient edifice of flint and stone, in the Norman and Early English styles, consisting of chancel, nave, north and south porches, and an embattled western tower containing 5 bells, rehung in 1904: the chancel arch, porch, doorways and font are Norman: at the east end are two aumbries and in the chancel attached by a chain to an ancient reading desk is a copy of "A defense of the Apologie of the Churche of Englande, by John Jewel, Bishop of Sarisburie, printed in Fleete streete, 16 Sept. 1571;" the pulpit, of carved oak, is dated 1619: there are some remains of ancient stained glass in the nave, and a memorial window erected to the late Walter Flower esq. for 16 years master of the Netton harriers: in the chancel is a brass to Edward and Mary Young, ob. 1607 and their six sons and eight daughters: in 1883 the church was renovated and the open seats and pulpit restored at the sole expense of the late Mr. Thomas Staples, of Alderbury, and in 1903 was completely restored at a cost of about £1,200: there are sittings for 150 persons. The register dates from the year 1574. The living is a vicarage, net yearly value £260, including 30 acres of glebe, with residence, in the gift of the Bishop of Salisbury, and held since 1897 by the Rev. Leicester Selby. In 1906 the vicarage house was thoroughly restored and additions made at a cost of nearly £1,000, granted by the Ecclesiastical Commis-

sioners. Durnford was a Roman settlement. Ogbury Camp is close by, and there are many barrows. Durnford Manor House is the property and residence of Capt. Tryon. Little Durnford House, the property and residence of Matthew H. W. Devenish esq. J.P. dates from the reign of Edward II. and is surrounded by a park of 564 acres. Thomas Propenell, a remarkable Wiltshire character, resided here in the 15th century. Arthur Robinson esq. is lord of the manor of Great Durnford, and M. H. W. Devenish esq. J.P. is lord of the manor of Little Durnford. John Montague Swayne esq. of Wilton, Matthew H. W. Devenish esq. J.P. and Joseph Carpenter esq. of Stratford-sub-Castle, are chief landowners. The soil is light and chalky; subsoil, chalk. The chief crops are wheat, barley and oats. The area is 3,076 acres of land and 26 of water; rateable value, £2,058: in 1901 the population was 388 in the civil, and 425 in the ecclesiastical parish.

NETTON is a hamlet, 1 mile south, where there is a Wesleyan chapel; Salterton hamlet (or Salteston), 2 south; Newtown hamlet, 2½ south.

By Local Government Board Order 17,947, dated March 25, 1885, Normanton was transferred from Durnford to Wilford.

Sexton & Parish Clerk, Samuel Beckley.

Post & T. Office.—Mrs. Sarah Newman, sub-postmistress. Letters through Salisbury arrive at 7.10 a.m. & 1.5 p.m.; sundays, 7.10 a.m.; dispatched 11.40 a.m. & 7.30 p.m.; sundays, 4.55 p.m. Middle Woodford, 2 miles distant, is the nearest money order office

Elementary Schools, Netton (mixed), built in 1870, with residence, for 68 children; average attendance, 51; Mrs. M. A. Chapman, mistress

Carrier.—George Abbott, of Netton, to Salisbury, tues. & sat

PRIVATE RESIDENTS.

Bramall Miss, Netton
Devenish Henry Noel M.A. Long-hedge, Little Durnford
Devenish Matthew Henry Whitty J.P. Little Durnford house
Hinxman Misses, The Hermitage, Little Durnford
Robinson Arthur, Ogbury cottage

Selby Rev. Leicester, Vicarage
Tryon Capt. Durnford Manor house
COMMERCIAL.
Abbott George, Crown P.H. Netton
Chapman James A. farm bailiff to M. H. W. Devenish esq. J.P.
Dunford Maurice, blacksmith
Heath George, dairyman
Maton Arthur, dairyman

Pile Arthur, farmer, Netton
Pile Richard, farmer, Netton
Rogers John J. Black Horse P.H.
Thorn Wm. Fredk. frmr. Church fm Thornton Robert, baker, Netton
Tinham Arthur, carpenter, Salterton
Wiltshire Thomas Frank, farm bailiff to J. Carpenter esq
Wood David H. farmer, Salterton

DURRINGTON is a parish and village on the river Avon, 1 mile north-west from Bulford station and 2 north from Amesbury station on the London and South Western railway, and 10 north from Salisbury, in the Southern division of the county, Amesbury hundred and union, petty sessional division of Salisbury and Amesbury, Salisbury county court district, rural deanery of Amesbury (Amesbury portion), archdeaconry of Sarum, and diocese of Salisbury. The church of All Saints is a building of flint and stone, consisting of chancel, nave of three bays, aisles, and western tower, with pinnacles, containing a clock and 5 bells: the south aisle is Norman: the church was rebuilt in 1851, with the exception of the tower, which is Perpendicular; the remainder is in the Early English style; a Norman arcade has been retained: there are four memorial windows to the Rev. R. Webb M.A. a former rector, and three others are also stained: in the chancel is a canopied double piscina with credence over, and in the south aisle a piscina: the pulpit, choir stalls and many benches are of ancient carved oak: there are 300 sittings. The register dates from the year 1591. The living is a perpetual curacy, net yearly value about £180, in the gift of the Dean and Chapter of Winchester, and held since 1910 by the Rev. Auriol Giffard Ruddle, Theol. Assoc. of King's College, London. Here is a Congregational chapel, seating 150. Allen's charity of 20s. yearly, is derived

from a rent-charge left in 1714 by Thomas Allen, of this parish: Alt's charity, nominally of 12s. yearly, is distributed to the oldest poor communicants at the church. On the downs are many barrows, among which is Knighton Long Barrow. To the south is the great British station called Durrington Walls. The manor is held by the Warden and Fellows of Winchester College, and the East End manor by Vice-Admiral Sir Richard Poore bart. K.C.B., C.V.O. The principal landowners are Vice-Admiral Sir R. Poore bart. of Winsley Corner, Harry Powney esq. H.M. War Office and Winchester College. The soil is light and chalky; subsoil, chalk. The chief crops are wheat, barley, oats, hay and pasture; the area is 2,692 acres of land and 10 of water; rateable value, £3,715; the population in 1901 was 427.

Parish Clerk, Andrew Spreadbury.

Post, M. O. & T. Office.—William Laws, sub-postmaster. Letters through Salisbury delivered at 6.45 a.m. & 12.45 p.m.; dispatched at 10.20 a.m. & 6.40 p.m.; sundays at 4.10 p.m

Wall Letter Box, near church, cleared at 10.30 a.m. & 6.15 p.m.; sundays, 3.45 p.m

Elementary School (mixed), built in 1850, for 75 children; average attendance, 74; Miss Gertrude Frcom, mistress

Carriers to Salisbury.—Frederick Witchell, tues. thurs. & sat.; Mark Ranger & Sons, tues. thurs. & sat

PRIVATE RESIDENTS.

Bruce Capt. Hon. Robert, Manor ho
Collins Capt. Hon. Richard Henn D.S.O. Collin's farm
Drought Capt. G. T. Acton, Rectory
Farr Rev. Charles (Congregational)
Kelly Major Theodore E. D. Morne
Popham Capt. Gilbert L. East End manor
Powney Harry, Durrington house
Ruddle Rev. Auriol Giffard T.A.K.C.L. (perpetual curate)
Slater Andrew, The Red house
COMMERCIAL.
Bannister Herbert Henry, tinsmith
Batchelor Maurice, shopkeeper
Burden Andw. Chas. antique furn. dlr

Burden James, carpenter
Burden Leonard C. fishmonger
Burton Frederick, builder
Carter Harriet (Mrs.), grocer
Channon Richard, forage agent to H.M. War Office, Manor Farm house
Chapman William S. grocer
Churchill Thomas, saddler
Corp Eliza (Mrs.), Stonehenge inn; nearest inn to Stonehenge; good accommodation for visitors & cyclists
Deacon Frank, greengrocer
Flynn James, fruiterer
Griffin Charles Frank, Plough inn
Harris John, haulier
Jacobs Thomas J. butcher

Jeans Walter, boot maker
Laws William, stationer, & post office
Milne James, chemist
Pannell William, grocer
Pinchin Thomas, market gardener
Powney Harry, training stables, Durrington house
Ranger Mark & Sons, grocers
Rumbold Samuel, cab proprietor
Slater Andrew, War Department land agent, The Red house
Toomer F. & Son, builders
Toomer Allan (Mrs.), blacksmith
Toomer Frank, farmer
Toomer Gilbert (Mrs.), baker
Witchell Frederick, carrier
Witchell Percy, haulier

EARL STOKE, see Erlestoke.

EASTERTON is an ecclesiastical parish, 2 miles from Lavington station and 7 miles south from Devizes station on the Newbury and Bath section of the Great Western railway, formed in 1875 from the parish of Market Lavington, consisting of the tithings of Easterton, Eastcott and Fiddington, in the Eastern division of the county, Swanborough hundred, Devizes petty sessional division, union and county court district, rural deanery of Potterne (Potterne portion), archdeaconry of Wilts and diocese of Salisbury. The church of St. Barnabas, erected in 1875, is a building of red brick, in the Early English style, consisting of chancel, nave, south porch and a western turret containing one bell: there are about 150 sittings. The register dates from the year 1875. The living is a vicarage, net yearly value £250, with residence, in the gift of the Bishop of Salisbury, and held since 1895 by the Rev. Gilbert Alfred King M.A. of Merton College, Oxford. Here is a Wesleyan chapel. The principal landowners are The Crown, J. W. Morgan Williams esq. and the Rev. Charles F. W. T. Williams,

of Stone Place House, Greenhithe, Kent. The soil is loam; subsoil, green sand. The chief crops are corn and roots. The area is 1,596 acres; rateable value, £2,068; the population in 1901 was 370 in the civil and 594 in the ecclesiastical parish.

Sexton, Henry Carter.

Post Office.—Henry Burnett, postmaster. Letters, which should have Wilts added, arrive at 6.30 a.m. & 3.45 p.m.; dispatched at 9.25 a.m. & 8.5 p.m. week days; sundays, letters arrive at 6.30 a.m. & dispatched at 8.5 p.m. Market Lavington is the nearest money order & telegraph office, one mile distant

Wall Letter Box, Eastcott, cleared at 9.15 a.m. & 7.55 p.m.; sundays, 7.55 p.m.

Elementary School (mixed), built in 1877, at a cost of £400, for 99 children; average attendance, 62; Mrs. Lucretia Redstone, mistress

Burry Albert
King Rev. Gilbert Alfred M.A. Vicarage
Notton Alfred, The Grange
Self George, The Kestrels
Tindall Miss, Paxton cottage
Williams John William Morgan, The Manor house

COMMERCIAL.

Alexander Alfd. farmer, Sands farm
Andrews Bros. frmrs. Willoughby's fm
Andrews Henry, market gardener
Burnett Henry, grocer, & post office
Carter George, market gardener
Coleman Charles, baker, Chapel gdns

Coleman George, market gardener
Cooke Sydney, farmer, Eastcott
Dowse Robert, farmer, Ducks farm
Drewett Henry, market gardener
Fiddler Ann (Mrs.), laundry
Gregory Herbert Caswell, farmer
Hiscock Jacob, thatcher
Hobbs James, farmer
Hughes George, Royal Oak P.H
Huntley Frederick, farmer, Eastcott Manor farm
Hussey Hy. bird & animal preserver
Kirk & Maling, farmers, Twentylands farm

Miles Thomas, market gardener
Moore Samuel, fruit grower & preserver; bottled fruit a speciality
Palmer Seymour, farmer, Eastcott
Sainsbury Wm. Jn. frm. Forrest frm
Shergold John, market gardener
Snook William, haulier
Spencer James, farmer, Halstead fm
Spires Thomas, market gardener
Walton Arthur Morgan, grocer
Wells Hy. Edwin, mechanical engineer
Wharton Edgar Arthur & Co. photographers

EASTON is a village and parish, 3 miles south-west from Savernake Junction station on the Berks and Hants extension branch of the Great Western railway, 3 west from Grafton station of the Midland and South Western Junction railway, 3½ east from Pewsey, and 7 south-by-east from Marlborough, in the Eastern division of the county, Kinwardstone hundred, Everleigh and Pewsey petty sessional division, Pewsey union, Marlborough county court district, rural deanery of Marlborough (Pewsey portion), archdeaconry of Wilts and diocese of Salisbury. The church of the Holy Trinity, erected by Sir Edward Seymour, Earl of Hertford, in the year 1591, is a building of flint and stone in a debased Gothic style, and consists of chancel, nave, north porch and a tower containing 3 bells: there are six stained windows: the stained east window and a white marble tablet were erected to David Herbert Llewellyn, youngest son of a late vicar, who was surgeon of the Confederate war steamer Alabama, and after her engagement with the Federal steamer Kearsage off Cherbourg, refusing to imperil the escape of the wounded, went down with the ship on the 19th June, 1864, in the 26th year of his age: the church was restored and resealed in 1855, and repaired in 1879, and in 1884 was altered and decorated at the expense of Ernest, 4th Marquess of Ailesbury: there are 285 sittings. The register dates from the year 1580. The living is a donative, net yearly value £180, in the gift of the Marquess of Ailesbury, and held since 1895 by the Rev. Thomas Kemm. Here is a small Wesleyan

chapel. Charities: William Francis, citizen and merchant of London, bequeathed in 1805 the sum of £500, and the Rev. J. T. Lawes, in 1828, the sum of £100, the interest of these sums, amounting to £21 yearly, is distributed among the poor. There are also two clothing clubs, one for mothers, the other for children, to which the sum of £15 as bonus is given annually. In the reign of Henry III., about 1240, a priory of White Canons (Premonstratensians) was founded here by Stephen, Archdeacon of Salisbury, the revenues of which at the Dissolution were valued at £55 14s. 4d. and the remains and site were given to the Seymours: the foundations can still be traced. The Marquess of Ailesbury is lord of the manor and sole landowner. The soil is loam and clay; subsoil, chalky. The chief crops are wheat, oats, barley and turnips. The area is 2,223 acres; rateable value, £1,468; the population in 1901 was 328.

Godsbury is a barrow 2 miles north. On Easton Hill is a large barrow, or small camp, and there are other barrows and some remarkable terraces on the downs.

Parish Clerk, Alfred Brookes.

Post & T. Office.—William Bailey, sub-postmaster. Letters from Pewsey, Wilts, arrive at 7.30 a.m. & 3.35 p.m.; sundays at 8.10 a.m.; dispatched at 11.10 a.m. & 6 p.m.; sundays at 11 a.m. The nearest money order office is at Milton, 2 miles distant

Elementary School (mixed), erected in 1873, at a cost of about £500, for 96 children; average attendance, 56; John Derham, master; Miss F. M. Piper, infants' mist

Kemm Rev. Thomas, Vicarage
COMMERCIAL.
Bailey William, shoe ma. Post office
Brookes Alfred, carpenter
Chandler Thomas, blacksmith
Collins Harry Hearne, farmer

Cooper James Thomas, farmer
Crouch Ann (Mrs.), shopkeeper
Derham John, rate collector
Drury Charles, Bruce Arms inn
Haines Jas. Smith, farmer, Manor fm
Howse Walter James, grocer & baker

Pearce Henry, farmer
Stagg Harriet (Miss), dressmaker
Trowbridge Alban Edwin, farmer, Home farm
Trowbridge Walter George, farmer, Lower farm

EASTON GREY is a village and parish, on the road from Malmesbury to Chipping Sodbury, 3½ miles west-by-north from Malmesbury terminal station on a branch of the Great Western railway, 10 north-west from Chippenham and about 4 south from Tetbury, in the North Western division of the county, Chippenham hundred, Malmesbury petty sessional division, union and county court district and in Malmesbury rural deanery, North Wilts archdeaconry and Bristol diocese. The church (dedication not known) is a building of stone in mixed styles, consisting of chancel, nave, south porch, and an embattled western tower containing 3 bells, and was rebuilt, with the exception of the tower, in 1836: there are 132 sittings. The register dates from the year 1725. The living is a rectory, net yearly value £220, including 25 acres of glebe, with residence, in the gift of William Beresford and William Wood esqrs. and held since 1898 by the Rev. John Jervis Beresford M.A. of King's Col-

lege, Cambridge. The charities are £4 yearly. There are some Roman remains in this parish, including traces of a station on the Roman road, at White Walls, and of another near Bransdown Hill. Graham Wilder esq. who is lord of the manor, and Lt.-Col. Sir George Lindsay Holford C.I.E., K.C.V.O. of Weston Birt House, are the principal landowners. The soil is sandy and loamy; subsoil, stone. The chief crops are grass. The area is 1,052 acres of land and 9 of water; rateable value, £1,016; the population in 1901 was 100.

Parish Clerk, Mark Skinner.

Post & T. O.—Frederick Telling, sub-postmaster, Letters through Malmesbury arrive at 7 a.m. & 1.35 p.m.; dispatched at 3.5 & 7.10 p.m. Sherston is the nearest money order office

The children of this parish attend school at Sherston

PRIVATE RESIDENTS.

Beresford Rev. John Jervis M.A. Rectory
Smith Mrs. Graham, Easton Grey ho

COMMERCIAL.

Balcomb William, head gardener to Mrs. Graham Smith
Rice Frederick, carpenter

Rice James, bailiff to Mrs. Graham Smith
Rich Thomas Collins, farmer
Telling Frederick, miller (steam & water) & baker, Post office

EBBESBORNE WAKE is a parish and village, 5 miles south from Tisbury station on the Salisbury and Yeovil line of the South Western railway, 11 south-west from Salisbury, 9 south-west from Wilton and 9 east from Shaftesbury, in the Southern division of the county, hundred of Chalke, Salisbury and Amesbury petty sessional division, Wilton union, Salisbury county court district, Chalke rural deanery (Chalke portion), archdeaconry of Sarum and diocese of Salisbury: it takes the name of Ebbesborne from the brook Ebele, which runs through the parish, and the adjunct Wake from former lords of the manor. The church of St. John the Baptist is a building of stone in the Early English style, and was restored in 1877 at a cost of about £1,600: it consists of chancel, nave, south porch and an embattled western tower containing 5 bells, and bearing the arms of the Wake family: the church plate includes a chalice of the year 1520: there are about 120 sittings. The register dates from the year 1653. The living is a vicarage, net yearly value £197, with 46 acres of glebe and residence, in the gift of the Bishop of Salisbury, and held since 1908 by the Rev. Cecil North Arnold M.A.

of Clare College, Cambridge, who is also rector of Fifield Bavant. Here is a Congregational chapel, founded in 1780, with 120 sittings. The Earl of Pembroke is lord of the manor and the principal landowner. The soil is chalk; subsoil, chalk and flint. The chief crops are barley, wheat and oats. The area is 2,884 acres; rateable value, £1,140; the population in 1901 was 195. Fifield Bavant, formerly a civil parish, has been amalgamated with this parish for civil purposes.

Post & M. O. Office.—Thomas William Wright, sub-postmaster. Letters through Salisbury, via Broadchalk, arrive 6.50 a.m. & 6.15 p.m., dispatched 6.50 a.m. & 6.15 p.m.; sundays, 9.30 a.m. The nearest telegraph office is at Broadchalk, 4 miles distant. Wall Letter Box, West End, cleared at 7 a.m. & 6 p.m. & 9.20 a.m. on sundays

Elementary School (mixed), with a residence for the mistress, built in 1851, for 80 children; average attendance, 47; Mrs. Louisa Young, mistress

Carrier.—Frank Maidment, to Salisbury, Tues. & Sat. returns same day

Arnold Rev. Cecil North M.A. The Vicarage
Rebbeck Edward Hayward

Benjafield George Herbert, farmer.
Prescombe farm
Benjafield Percy C. farmer
Maidment Frank, carrier
Moxham Samuel, farmer
Oborn Arthur, beer retailer

Parott Edwin, farmer
Spicer Stephen, farmer
Weeks William, farmer
Wright Thos. Wm. boot ma. & post off
Young Edward T. blacksmith

COMMERCIAL.

Bailey E. F. & Son, grocers

EDINGTON is a parish and village with a station 9 1/2 miles from London, on the London and Weymouth line, on the road from Westbury to Devizes, 3 1/2 miles east from Westbury station on the Salisbury branch of the Great Western railway, and 6 south-east from Trowbridge, in the Western division of the county, hundred and petty sessional division of Whorwellsdown, Westbury and Whorwellsdown union, Westbury county court district, Potterne rural deanery (Potterne portion), archdeaconry of Wilts and diocese of Salisbury. The church of St. Mary, St. Katherine and All Saints, erected by William of Edyngdon in 1361, and considered the only perfect monastic church remaining in the county, is a cruciform edifice of stone, in the Transition style from Decorated to Perpendicular, and consists of chancel, clerestoried nave, transepts, south porch with parvise and a fine embattled tower rising from the intersection, containing 6 bells: among the monuments is one of the 17th century to Sir Edward Lewys: in the south transept is an ancient tomb with the effigy of a monk, and a monument with figures, by Sir F. Chantrey, to Sir Simon R. B. Taylor bart. d. 1815: there is a window containing glass of the 14th century: the windows of the north aisle also retain a great deal of the original stained glass: a piscina and rood screen still exist: the church was restored 1839-91 at a cost of £7,000, and affords about 300 sittings. The register dates from the year 1695. The living is a vicarage, net yearly value £150, with residence, in the gift of the Bishop of Salisbury, and held since 1910 by the Rev. Ernest Christian Alexander M.A. of Caius College, Cambridge. There is a Wesleyan chapel at Tinhead, erected in 1828. William of Edyngdon, a native of this place, reached the dignities of Bishop of

Vinchester, Lord Treasurer and Chancellor of England in the reign of Edward III. and founded here, in 1358, at the instance of the Black Prince, a monastery of Bonhommes of the Augustine order, of which nothing remains but the present parish church; the manor anciently belonged to the Abbey of Romsey, and on the dissolution of monasteries the land was granted to Thomas Lord Seymour of Sudeley, and subsequently to William Paulet, 1st Marquess of Winchester. George Simon Arthur Watson-Taylor esq. of Erlestoke Park, is lord of the manor and Percy Peplar esq. the principal landowner. The soil is green sand; subsoil, chalk with some clay. The chief crops are wheat and some land in pasture, and there are numerous apple orchards. The area is 5,705 acres; rateable value, £5,809; the population in 1901 was 779, including its adjuncts.

West Coulston tithing is 2 miles east; Tinhead tithing, half a mile east; Baynton is 1 1/2 miles north-east. Parish Clerk and Sexton, Edwin Osmond.

Post Office.—James Holloway, sub-postmaster. Letters arrive by messenger through Westbury at 6.35 a.m. & 3.20 p.m.; dispatched 1 p.m. & 7.20 p.m.; sundays at 10.35 a.m. Bratton, 1 mile distant, is the nearest money order & telegraph office

Wall Letter Box at Tinhead, cleared at 12.45 p.m. & 7.5 p.m.; Sunday, 10.25 a.m

Elementary School, Tinhead, built in 1877, at a cost of £1,000, for 120 children; average attendance, 126; Edward J. Fletcher, master

Station Master, John J. Bishop
Carrier to Trowbridge.—William Steel, Sat
Carrier to Devizes.—David Wheeler, Thurs

EDINGTON.

Alexander Rev. Ernest Christian M.A. (vicar), Vicarage
Brent Mrs. Luccomb house
Fort Miss, Funtington
Lewis Mrs. The Grange

Marsh Frank S. Monastery tea gardens. See advertisement
Miller Herbert, farmer
Newman Jas. John, farmer & miller (water). Church farm
Oram Frank, saddler
Pavy Benjamin, Plough inn
Price William, farmer
Stokes George, shopkeeper
Wheeler David, carrier & farmer

Bathard Henry, blacksmith
Bozell Edwin, farmer, Southdown fm
Fletcher Edward J. assistant overseer
Hancock Mary (Mrs.), grocer & baker
Harding John, farmer, Hurst farm
Hobbs Samuel, farmer
Hurle Joseph, farmer
Miller John, carpenter & wheelwright
Pepler Percy, farmer, Ballards farm
Raine William, accountant
Selman Thomas G. George inn
Steele William, Lamb inn

COMMERCIAL.

Ashley Alfred, farmer
Baldwin George, farmer, Whites farm
Bricker Albert, farmer, Housecroft
Butler Edward, farmer, Manor farm
Carr George, boot maker
Harding Robert E. farmer, Hurst (postal address, Keevil, Trowbridge)
Kelloway Chas. Old White Horse P.H.
Longstreet A. & Co. coal merchants, Railway station

BAYNTON.
Knox Wm. farmer, Upper Baynton fm
Parrott Charles Edward, farmer, Lower Baynton farm

WEST COULSTON:

Burgess Ann (Misa), shopkeeper
Short William, Bell inn

TINHEAD.

COMMERCIAL.

Amor Henry George, shopkeeper

EISEY, see Latton and Eisey.

ENFORD (or Avenford, as it stands between Upavon and Netheravon, on the river Avon) is a parish on the road from Amesbury to Pewsey, 6 miles from Woodborough station on the Newbury and Bath section

of the Great Western railway, 7 north from Amesbury, 7 south from Pewsey and 12 south-east from Devizes, in the Eastern division of the county, hundred of Elstub and Everleigh, petty sessional division

of Everleigh and Pewsey, Pewsey union, Devizes county court district, rural deanery of Potterne (Enford portion), archdeaconry of Wilts and diocese of Salisbury. The church of All Saints or St. Margaret is a structure of flint and quarried stone, in the Early Norman style, consisting of chancel, nave, aisles of four bays, south porch and an embattled western tower, containing a clock and 5 bells, and an octagonal vestry of the 13th century: the church was repaired 1825-1831; in 1892 it was thoroughly restored at a cost of £1,500; a reredos was painted and presented by Mrs. R. Hussey-Freke, and a brass lectern given by Mrs. Cusse at the same time: there are 300 sittings. The register dates from the year 1631. The living is a vicarage, net yearly value £180, with residence, in the gift of Christ's Hospital, London, and held since 1910 by the Rev. Walter Haigh Branfoot M.A. of Lincoln College, Oxford. The Baptists occupy a place of worship here belonging to Sir Edmund Antrobus bart. of Amesbury. The Baskerville charity, of the amount of £2 11s. 10d. derived from £86 9s. 5d. New £3 per Cent. Annuities left in 1615 by Mrs. Genever Baskerville, is distributed in bread to the second poor of the parish triennially: the Munday charity, of the amount of 17s. derived from £28 6s. 11d. in £3 per Cent. Consols left in 1810 by William Munday, of Coombe, is distributed in bread to all the poor of the tithing of Coombe. Several barrows are observable in the fields and downs of this parish; and in the grounds of Chisenbury Priory may be traced what is called the "Gladiator's Walk." H.M. War Office now owns the manor of Compton, and A. Baden esq. is lord of the manor of Long Street. E. B. Maton esq. Major Robert Montagu Poore D.S.O. of Old Lodge, Salisbury, A. Baden esq. the Ecclesiastical Commis-

ENFORD.

Branfoot Rev. Walter Haigh M.A. (vicar)
Mathew-Lannowe Maj. Hy. Old vicar
Holmes Mark, blacksmith
Nash Jas. shopkeeper, & post office
Sargent Henry, farm bailiff to S. W
Farmer esq. Enford farm

FIFIELD.

Barnes Ernest, Fifield house
Dreweatt Albert (Mrs.), grocer

CHISENBURY.

Arnold Lewin H. farmer
Cannings Edwin, farm bailiff to L.
H. Arnold esq
Gardner William, blacksmith

Jenner Robert, farmer & land owner,
Chisenbury priory
Jennings George, beer retailer
Weeks Mary (Mrs.), shopkpr. Post off
Young Henry, bricklayer

LITTLECOTT.

(Letters arrive through Upavon.)
Edwards George
Whatton Hugh de H. Littlecott house
Benger Henry, blacksmith
Fletcher Wm. James, miller (water)
Fritten Daniel, farm bailiff to E. B.
Maton esq
Hartigan Patrick F. horse trainer
Phillimore Walter, beer retailer
Worsdell Frank, carrier

sioners and St. Katharine's Hospital, London, are the principal landowners. The soil is light and chalky; subsoil, chalk. The chief crops are wheat, barley and oats. The area is 8,174 acres of land, including the tithing of Fifield, and 16 of water; rateable value, £3,811; the population in 1901 was 723 in the civil and 674 in the ecclesiastical parish.

By Local Government Board Order 17,060, dated March 25, 1885, Chisenbury de la Foley was transferred from Netheravon to Enford.

The tithings in the parish are Fifield, 1 mile south, and Compton on the west side of the river and East Chisenbury, 1 mile north-by-east; West Chisenbury (in the ecclesiastical parish of Netheravon), 1 mile north-by-west; Coombe, 1 mile south; Littlecott, east, adjoining; Long Street, south, adjoining, on the east side of the river.

Parish Clerk, Joses Carter.

Post, M. O. & T. Office.—James Nash, sub-postmaster. Letters arrive from Pewsey at 7.55 & 10.15 a.m. & 3.15 & 5.30 p.m.; sundays, 8.35 a.m.; dispatched 8 & 10.55 a.m. & 5.30 p.m.; sundays, 11.5 a.m.

Letters from Salisbury arrive 11.5 a.m. & 5.55 p.m.
Post Office, Chisenbury.—Mrs. Mary Weeks, sub-postmistress. Letters arrive from Pewsey 7.25 a.m. & 5.50 p.m.; sundays, 8.5 a.m.; dispatched 7.25 & 11.5 a.m. & 6 p.m.; sundays, 11.25 a.m.

Wall Letter Box, Coombe, cleared 8.25 & 9.55 a.m. & 5.15 p.m.; sundays, 10.40 a.m.

Elementary School, built in 1830, & enlarged in 1872, for 150 children; average attendance, 101; J. H. Webber, master; an endowment of £17 16s. 4d. yearly, provided by the Rev. John Prince, a former vicar, is for the Sunday school

Carrier.—Frank Worsdell, to Devizes, thurs. & sat

LONG STREET.

Ruth Herbert Edwd. Long Street ho
Warner B. Ashton, The Grange

COMMERCIAL.

Bushell John (Mrs.), grocer
King Samuel, farmer, Badens
King Walter Thomas, builder
Neate Alfred, thatcher
Nuth Herbert Edward, farmer
Perrett George, baker
Reynolds James, White Swan P.H
Robinson Herbert, forage agent

COOMBE.

Bawden James, farm bailiff to E. B.
Maton esq
Maton Eustace Bertram, farmer,
Coombe farm

ERLESTOKE is a parish and small and very pretty village, on the road from Westbury to Devizes, 2½ miles west from Lavington on the London and Weymouth line, 2½ east from Edington on the Westbury and Patney branch, and 7 miles north-east from Westbury station on the Salisbury branch of the Great Western railway, and 7 south-west from Devizes, in the Eastern division of the county, Melksham hundred, Devizes petty sessional division, union and county court district, rural deanery of Potterne (Potterne portion), archdeaconry of Wilts and diocese of Salisbury. The church of St. Saviour, rebuilt in 1880, at the cost of the late Lady Hannah Charlotte Watson-Taylor, is of stone in the Perpendicular style, from designs by the late G. E. Street esq. R.A. and consists of chancel, nave, transepts, vestry and a central embattled tower with pointed roof, containing 6 bells: there are sittings for 150 persons. The register dates from the year 1681. The living is a vicarage, net yearly value £185, including 38½ acres of glebe, with residence, in the gift of George Simon Arthur Watson-Taylor esq. and held since 1902 by the Rev. Henry Stewart Travers, of Trinity College, Dublin. The vicarage was erected in 1880, at the cost of the late S. Watson-Taylor esq. and

PRIVATE RESIDENTS.

Travers Rev. Henry S. The Vicarage
Watson-Taylor George Simon Arthur
M.A., D.L., J.P. Erlestoke park; &
Marlborough club, London S W

COMMERCIAL.

Ball Albert, farmer, Pudnell farm
Batchelor Thomas, baker
Bourne Harry, farmer, Manor farm
Dewey Frank, George inn

Flocks Fredk. A. frmr. Brounckers fm
Fox Albert William, shopkpr. Post off
Richardson Arthur, gardener to Geo.
S. A. Watson-Taylor esq
Short James, foreman to G. S. A.
Watson-Taylor esq

ETCHILHAMPTON is a tithing and village in the parish of All Cannings, 1½ miles north-west from Patney station and 3 miles east-by-south from Devizes station, both on the Great Western railway, in the Eastern division of the county, hundred of Swanborough, and petty sessional division, union and county court district of Devizes, and in the rural deanery of Avebury (Cannings portion), archdeaconry of Wilts

his eldest son. Erlestoke Park is the seat of George Simon Arthur Watson-Taylor esq. M.A., D.L., J.P. lord of the manor and principal landowner: the mansion is of stone in the Classic style, and occupying a lofty position facing the north commands an extensive view of woodland scenery: to the south is the long elevated range of Salisbury Plain; the park of 250 acres is well timbered and stocked with deer; the pleasure grounds extend over 40 acres, and contain a succession of lakes with cascades. The soil is varied, in the southern part it is chalk, middle part, greensand, and northern part, loam and clay. The chief crops are wheat, barley and oats. The area is 2,041 acres of land and 13 of water; rateable value, £2,141; the population in 1901 was 229.

Parish Clerk, James Brown.

Post, M. O. & T. Office.—Albert William Fox, sub-postmaster. Letters by messenger through Littleton Panell, Wilts, arrive at 7.25 a.m. & 5.30 p.m. & dispatched at 8 a.m. & 6.25 p.m.; 9 a.m. on sundays

Elementary School (mixed), enlarged in 1893, for 65 children; average attendance, 60; Miss Gertrude Legge, mistress

and diocese of Salisbury. The church of St. Andrew is a small but ancient edifice of grey stone, in the Early English style, consisting of chancel, nave, south porch and a western turret containing 2 bells: in the chancel is an ancient tomb with recumbent effigies of a knight in armour, and a lady, probably of the time of Edward III.; the east and west windows are stained, the former being the gift of Thomas Plumtre Methuen; the font

is Late Norman, on a modern stem and base: the chancel was restored in 1868: there are 120 sittings. The register dates from the year 1630. The living is a chapelry, annexed to the rectory of All Cannings, joint net yearly value £687, with residence, in the gift of Messrs. Harman Brothers, and held since 1900 by the Rev. James Stephen Crisall M.A. of Wadham College, Oxford, who resides at All Cannings. A Baptist mission room was erected here in 1890. The charities include that of Messrs. Dorchester, bequeathed in 1730, amounting to £20 2s.; and that of Edward Bailey, left in 1814, amounting to £63; both sums are invested in £2½ per Cent. Consols, and the interest is distributed annually, at the discretion of the overseers and churchwardens, in flannel; a sum of £50 was also left in or about

1884 by the Rev. H. Methuen, son of a former rector, for the poor. Lady Dunsany, of Charborough Park, Wareham, is lady of the manor and owns the principal portion of the land. The soil is greensand; subsoil, chalk and clay. The chief crops are corn and some land in pasture. The area is 931 acres; rateable value, £1,060; the population in 1901 was 178.

Parish Clerk, Reuben J. Hall.

Letters through Devizes at 6.45 a.m. & 6.55 p.m. All Cannings, about 2 miles distant, is the nearest money order & telegraph office. Pillar Letter Box cleared at 6 55 p.m. & 10.40 a.m. on sundays

Elementary School (mixed), built in 1831, & rebuilt in 1873, for 49 children; average attendance, 40; Mrs. Louisa M. Bailey, mistress

Hardie Alex. R. Etchilhampton house

COMMERCIAL.

Bracher George, cattle dealer

Crees Benjamin White (exors. of), farmers, Manor farm
Draper & Bishop, farmers
Godwin Edwin, blacksmith

Hall Reuben, carpenter
Oram Ernest, farmer, Tinkfield farm
Weston Richard, farmer

EVERLEIGH (or Everley) is a village and parish, divided into two portions, viz. Upper and Lower, or East and West Everleigh, half a mile asunder and pleasantly situated on the road from Devizes to Andover, 5 miles south-east from Pewsey station, on the Great Western railway, 4½ north-west from Ludgershall station, 2½ across the Downs and 3½ by road to Collingbourne Ducis station, on the Midland and South Western junction railway, and 9 south from Marlborough: it is in the Eastern division of the county, in Elstrib hundred, Everleigh and Pewsey petty sessional division, Pewsey union, Marlborough county court district, rural deanery of Marlborough (Pewsey portion), archdeaconry of Wilts and diocese of Salisbury. The church of St. Peter, erected in 1813, with a rectory house, at a cost of £14,000, is an edifice of Bath stone in the Gothic style, consisting of chancel, nave, south porch and an embattled western tower with pinnacles containing 6 bells: there are monuments to the founder, Francis Dugdale Astley esq. and the late Sir John Dugdale and Lady Astley, Sir Francis Dugdale Astley, 2nd bart. and his wife: the east window was filled with stained glass, in 1873, by the late Sir John Dugdale Astley, in memory of his parents, Sir Francis D. and Lady Astley: the font of the original church, a work of the Transition period, remains: there are 200 sittings. The register dates from A.D. 1598. The living is a rectory, net income £400, with residence and 18 acres of glebe, in the gift of Sir F.

E. G. Astley-Corbett bart. and held since 1877 by the Rev. Anthony Aylmer Astley M.A. of Trinity College, Cambridge. There are several interesting British remains in this neighbourhood. Everleigh Manor, at present the residence of Francis Alexander esq. J.P. is the property of Sir Francis Edmund George Astley-Corbett bart. of Elsham Hall, Lincs, lord of the manor and sole landowner. The soil is chalky loam; subsoil, chalk. The chief crops are wheat, barley and oats. The area is 3,285 acres; rateable value, £1,809; the population in 1901 was 309.

Parish Clerk, William Grace.

Sexton, H. Salisbury.

Post, M. O. & T. Office, East Everleigh.—Albert Henry Howse, sub-postmaster. Letters from Marlborough, via Collingbourne Ducis, arrive 7 a.m. & 3 p.m.; dispatched 12.5 p.m. & 6.30 p.m.; sundays, 6.15 p.m.

Wall Box, West Everleigh, cleared 8.30 a.m. & 5.50 p.m.
Wall Box, near the Church, cleared 6.5 p.m.

COUNTY MAGISTRATES FOR EVERLEIGH & PEWSEY PETTY SESSIONAL DIVISION.

For list of Magistrates see Pewsey.

Clerk to the Magistrates, Stephen B. Dixon, Pewsey

Elementary School (mixed), with house, built in 1844, for 85 children; average attendance, 58; Miss M. Browns A.C.P. mistress

PRIVATE RESIDENTS.

Alexander Francis J.P. Everleigh manor
Astley Rev. Anthony Aylmer M.A. Rectory
Ruth Arthur J.P. Lower house

COMMERCIAL.

Cort Albert, racehorse trainer
Gilbert George, head gamekeeper to F. Alexander esq. J.P.
Howse Albert Henry, grocer & baker, & post office
Kimber Jesse, blacksmith

Lewis Rosetta (Mrs.), farmer, & The Crown hotel
Martin Frederick, farm bailiff to F. Alexander esq. J.P. Home farm
Matthews Alfred A. head gardener to F. Alexander esq. J.P.
Nuth Arthur J.P. farmer, Lower ho
Strong Jas. frmr. Lower Everleigh frm

FARLEY is an ecclesiastical parish, 4 miles north-west from West Dean station on the Salisbury branch of the South Western railway and 6 east from Salisbury, in the Southern division of the county, hundred of Alderbury, and union and county court district of Salisbury, and in the Salisbury and Amesbury petty sessional division, Amesbury rural deanery (Alderbury portion), archdeaconry of Sarum and diocese of Salisbury. The church of All Saints, erected by Sir Stephen Fox, in 1688, to replace "an ancient ruined chapel" on another site, is a cruciform structure of brick, in the Jacobean style, consisting of chancel, nave, transepts, south porch, and a tower containing 2 bells: it has six stained windows and a handsome reredos of Caen stone, marble, alabaster and mosaics, and contains several fine monuments, including one in the nave by the younger Westmacott, and in the north transept those of the founder, Sir Stephen Fox, his two wives and one of his sons, whose remains (with those of many of his descendants belonging to the two noble families of Fox-Strangways, Earls of Ilchester and Fox, barons Holland) lie in the vault beneath; there is also a marble tablet to the Right Hon. Charles James Fox, which records his burial in Westminster Abbey, 10 Oct. 1807: the church was restored in 1874, and has sittings for 161. The register dates from the year 1665. The living is a vicarage, with the chapelry of Pitton annexed, joint net yearly value £360, with 32 acres of glebe, in the gift of the Earl of Ilchester, and held since 1910 by the Rev. Walter Guy Newham, who is also warden of Farley hospital. The Wesleyan chapel was erected in 1883. Farley Hospital, for a warden, three poor men and as many aged women, was founded by

Sir Stephen Fox in 1682; the Rev. Walter Guy Newham has been warden since 1910. There is a charity of £5 yearly (charged by the late Mr. Hancock, in 1725, on an estate in Farley, now in the possession of the Earl of Radnor), and distributed annually to the poorest inhabitants, on the feast of St. John the Evangelist (Dec. 27), see Coombe Bissett. The Earl of Ilchester P.C. who is lord of the manor, and the Earl of Radnor are the principal landowners. The soil is clay; subsoil, gravel and chalk. The chief crops are wheat, barley and oats.

Parish Clerk, Reuben Williams.

Post Office.—Reuben Williams, sub-postmaster. Letters through Salisbury, arrive at 7 a.m.; dispatched at 8.45 a.m. & 6.45 p.m.; no Sunday delivery. The nearest money order office is at West Dean & the telegraph office at Dean Railway station, 3 miles distant, which is closed on sundays

Elementary School, for 84 children; average attendance, 50; there is a residence for the mistress adjoining the schools; Miss L. Parsons, mistress

PITTON is a chapelry and township, 4 miles north-west from West Dean station and 6 north-east from Salisbury. The church of St. Peter is a modern building of flint with stone dressings, consisting of chancel, nave, north transept and low belfry (with 3 bells) on the south side, through which is the entrance: it has seats for 150, all free. The living is annexed to Farley. The Wesleyans have a chapel here. The Earl of Ilchester is lord of the manor. The area of Farley and Pitton is 2,221 acres; rateable value, £1,839; the population in 1901 was 407.

Post Office.—George Collins, sub-postmaster. Letters from Salisbury, arrive at 7.25 a.m.; dispatched at 8.25 a.m. & 7.10 p.m.; no Sunday delivery. The nearest money order & telegraph office is at Winterslow, 3 miles distant.

FARLEY.

Newham Rev. Walter Guy (vicar),
Farley Wardenry
Packer James
Parsons Emanuel, The Poplars
COMMERCIAL.
Batten Alfred, wood dealer
Hayward George, beer retailer
Parsons Charles, farmer
Parsons Ernest Victor, farmer
Parsons Henry Thos. wood dlr. & fruiter

Parsons Herbert, carrier
Parsons Lewis, farmer
Philpott Stephen, shoe maker
Pragnell Egbert H. bldr. & wheelwright
Reakes Edward, gamekeeper to Earl of Ilchester
Williams Ernest, farmer

PITTON.

COMMERCIAL.

Clark William, farmer

Collins Mark, woodman
Collins Thomas, carrier & farmer
Eyres & Sons, wheelwrights
Judd Stephen, farmer
Seaward Stephen, farmer
White Lewis, carrier & farmer
White Luther, farmer
Whitlock Lot, farmer
Whitlock Uriah, shopkeeper

FIFIELD BAVANT is a hamlet in the parish of Ebbesborne Wake, 5 miles south from Dinton station on the main line of the London and South Western railway and 10 south-west from Salisbury, in the Southern division of the county, hundred of Chalke, petty sessional division of Salisbury and Amesbury, Wilton union, Salisbury county court district, rural deanery of Chalke (Chalke portion), archdeaconry of Sarum, and diocese of Salisbury; the Chalke stream flows through the parish. The church of St. Martin is a very small building of stone, consisting of nave only, and has 40 sittings. The living is a rectory, net yearly value £146, with 20 acres of glebe, in the gift of the Marquess of Bath, and held since 1908 by the Rev. Cecil North

Benjafield George Herbert, farmer.
The Old Rectory

Herrington Frederick, farmer

Young John, farmer

FIGHELDEAN is a parish and village on the river Avon, and on the road from Amesbury to Pewsey, 4 miles north from Amesbury station, on the London and South Western railway, and 12 north from Salisbury, in the Southern division of the county, hundred and union of Amesbury, petty sessional division of Everleigh and Pewsey, Salisbury county court district, rural deanery of Amesbury (Amesbury portion), archdeaconry of Sarum, and diocese of Salisbury. The church of St. Michael is an ancient building of flint and stone in the Norman and Early English styles, consisting of chancel, clerestoried nave of four bays, aisles, south porch, and a western tower containing a clock and 3 bells: the east and four other windows are stained: in the chancel are several monuments to the Poore family, and in the porch lie two ancient effigies in armour, discovered in a field near the adjoining village of Milston: the chancel retains an ancient piscina and credence: a part of the staircase to the rood loft remains in the north aisle: the church was restored in 1861; and affords sittings for 228 persons. The register dates from the year 1660. The living is a vicarage, net yearly value £201, including 2½ acres of glebe, with residence, in the gift of the Bishop of Salisbury, and held since 1895 by the Rev. John Henry Calley M.A. of Emmanuel College, Cambridge, and rural dean of Amesbury portion. Here is a Primitive Methodist chapel, built in 1882. A reading room, the gift of George Knowles esq. was erected in

FIGHELDEAN.

PRIVATE RESIDENTS.

Calley Rev. John Henry M.A. (vicar & rural dean), Vicarage
De Pree Major Hugo, Syrencott house
Dobson Capt. Montague, Alton Parva
Wright Col. Henry, Figheldean house
Wynter Major Hugh Talbot, Knighton house

COMMERCIAL.

Pearce Frederick & Herbert, farmers, Choulston farm (letters should be addressed Netheravon, Salisbury)
Pickard Ann (Mrs.), grocer
Rawlins Frank, farmer, Alton Magna
Reading Room (Rev. J. H. Calley, sec)
Sawyer Emma (Mrs.), Wheatsheaf P.H. & carrier

Sheppard Bernard Tuffley R.S.S. carrier & shoeing & general smith; maker of Buckland's hoes
ABLINGTON.

Hopkins Major Norman Jn. Ablington farm house
Vaughan Lieut.-Col. John D.S.O. (commandant, Cavalry School), Ablington house
Sheppard Louis, dairyman

FISHERTON ANGER, see Salisbury.

FISHERTON-DE-LA-MERE is a parish and village on the river Wylve, 1½ miles north-west from Wylve station on the Salisbury and Westbury branch of the Great Western railway, 9 south-east from Warminster and 12 west from Salisbury, in the Southern division of the county, Wilton union, Warminster hundred and petty sessional division; Salisbury county court district, rural deanery of Wylve (Wylve portion), archdeaconry of Sarum and diocese of Salisbury. The church of St. Nicholas, an edifice of stone and flint, dating from the Norman Transition period, was rebuilt, with the exception of the tower, in 1833, and a chancel, in the Early English style, was added in place of the original in 1862: it now consists of chancel, nave, small north transept, and an embattled south tower, with pinnacles at the angles, containing 5 bells: the lower portion of the tower forms a south porch: the font is Transi-

Elementary School (mixed), built in 1850, for 84 children; average attendance, 41; Miss E. Parsons, mistress

Carriers to Salisbury.—Thomas Collins & Lewis White, tues. & sat

Arnold M.A. of Clare College, Cambridge, who is also vicar of, and resides at Ebbesborne Wake. The Marquess of Bath is lord of the manor and principal landowner. The soil is chalk; subsoil, same. The chief crops are wheat and oats. The area is 1,143 acres; rateable value included with Ebbesborne Wake; the population in 1901 was 38.

Letters from Salisbury, via Broad Chalke, arrive at 5.30 a.m. The nearest money order & telegraph office is at Broad Chalke

Wall Box cleared at 5.35 a.m. & 6.40 p.m.; sundays at 10 a.m.

The children of this parish attend the school at Ebbesborne Wake

1891 for the use of the parish: it has a small library and a supply of indoor games. H.M. War Office now owns the land, including the manor, as part of the military manœuvring ground, acquired in 1898. The soil is light and chalky; subsoil, chalk. The chief crops are wheat, barley, oats and turnips and some pasture land. The area is 5,265 acres of land and 17 of water; rateable value, £2,084; in 1901 the population was 439.

Ablington hamlet is half a mile south-east; Alton is a quarter of a mile south, on the west side of the river Avon.

Parish Clerk, Albert Dobson.

Post & M. O. Office.—Enos Sheppard, sub-postmaster. Letters through Salisbury arrive at 6.10 a.m. & 1.55 p.m.; dispatched at 9.45 a.m. & 6.15 p.m.; sundays, arrive at 6.10 a.m.; dispatched at 3.45 p.m. Netheravon, 1 mile distant, is the nearest telegraph office
Wall Letter Box, Ablington, cleared at 9.55 a.m. & 6 p.m.; sundays at 3.25 p.m.

Elementary School (mixed), with residence for master, the gift of two parishioners, erected in 1858, for 124 children; average attendance, 104; Frank M. Riches, master

Carriers.

Burnard T. Sheppard, to Salisbury, on tues. thurs. & sat.; Mrs. Emma Sawyer, to Salisbury, tues. thurs. & sat

tional: there are 190 sittings. The register dates from the year 1561. The living is a vicarage, net income £99, including 22 acres of glebe, with residence, in the gift of Athelstan Riley esq. of 2 Kensington Court, London W, and held since 1898 by the Rev. Raymond Owen Williams M.A. of University College, Oxford. Fisherton-de-la-mere House is the property and residence of Arthur Newall esq. J.P. John Young esq. is lord of the manor and principal landowner. The soil is light loam; subsoil, chalk and flint. The chief crops are wheat, oats and barley. The area is 2,827 acres of land and 7 of water; rateable value, £2,139; the population in 1911 was 241.

Sexton, Herbert Moore.

Bapton is divided from Fisherton by the river Wylve, which is crossed by a bridge of four arches at Wylve, 1

mile south-east. Joseph Deane Willis esq. is lord of the manor and principal landowner.

Letters, received through Wylde, arrive at 7.15 a.m. & 5.15 p.m. Wylde is the nearest money order & telegraph office, 1 mile distant. Wall Letter Box cleared at 6 p.m.; sundays, 8.15 a.m

Marked thus * should be addressed
Codford St. Mary, Wilts.

Newall Arthur J.P. Fisherton-de-la-Mere house

Williams Rev. Raymond Owen M.A. Vicarage
*Willis Joseph Deane, Bapton
Carpenter Charles, miller (water)
*Furnell Henry, blacksmith, Bapton

Jeanes Samuel, gardener to Arthur Newall esq. J.P.
*Weare John Robt. shopkpr. Bapton
*Webb Tom, farm bailiff to J. D. Willis esq. Bapton

FITTLETON is a parish and village, three-quarters of a mile east of the road from Amesbury to Pewsey, 4½ miles from Bulford station and 6 north-by-west from Amesbury station, both on the London and South Western railway, and 8 south from Woodborough station on the Great Western railway, 14 north from Salisbury, and 13 south-east from Devizes, in the Eastern division of the county, hundred of Elstub and Everleigh, petty sessional division of Everleigh and Pewsey, Pewsey union, Devizes county court district, rural deanery of Potterne (Enford portion), archdeaconry of Wilts and diocese of Salisbury. The church of All Saints is a building of flint and stone, in the Decorated and Early English styles, consisting of small chancel, clerestoried nave of three bays, aisles, south porch and a western tower with spire containing 6 bells: there are several monuments to the Beach family, an altar tomb with brasses to Roger Kay, 1612, and memorial windows to the Rev. W. Pearse, d. 1868, and the Rev. Thomas Pearse, d. 1885: the font is Norman: the nave was restored in 1878, and the rest of the church in 1903: there are 195 sittings. The register dates from the year 1623. The living is a rectory, net income £307, with residence and 2¼ acres of glebe land, in the gift of Magdalen College, Oxford, and held since 1911 by the Rev. Percy John Dale M.A. of that college.

Brooke Lieut. Geoffrey Francis Hermon, Fittleton manor
Dale Rev. Percy John M.A. (rector), Rectory
Foyle Alfred, Westbrook villa

COMMERCIAL.

Capel Alfred, market gardener & assistant overseer
Forder Maria (Miss), shopkeeper

Franklin Lucy (Mrs.), shopkeeper
Harris Alfred, farmer
Notley Hy, Chas. farmer, Haxton ho
Toomer Herbert, farmer
Yeates Isaac, thatcher

FONTHILL BISHOP (or Bishop's Fonthill) is a village and parish, 3 miles north from the Tisbury station on the Salisbury and Yeovil branch of the London and South Western railway, 14 west from Salisbury, and 10 north-east from Shaftesbury, in the Southern division of the county, Downton hundred, Tisbury petty sessional division and union, Shaftesbury county court district, Chalke rural deanery (Tisbury portion), archdeaconry and diocese of Salisbury. The church of All Saints is a cruciform edifice of stone, originally in the Norman style, and consisting of chancel, nave, transepts, south porch, and a central tower containing 2 bells: in 1871 the chancel was rebuilt at the expense of the late rector, and the whole church was thoroughly restored in 1879 at the cost of Thomas Sheldon esq. of Clevedon, his brother, Mr. Wyatt, being the architect: there are 125 sittings. The registers date from the year 1754. The living is a rectory, net yearly value £167, including 4½ acres of glebe, and resi-

Bayley Thomas Henry
Coombs George Percival

Perkins Rev. Thomas Norwood M.A. Rectory
Collins Frank, King's Arms P.H

Lodder James, farmer, Kingstead
Smith Fred, grocer, Post office

FONTHILL GIFFORD is a parish, 2 miles from Tisbury station on the Salisbury and Yeovil branch of the London and South Western railway, 16 west from Salisbury, and 7½ north-east from Shaftesbury, in the Southern division of the county, Dunworth hundred, Tisbury petty sessional division and union, Shaftesbury county court district, Chalke rural deanery (Tisbury portion), archdeaconry and diocese of Salisbury. The adjunct Gifford seems to have come from a family that held this with 14 other manors in Wilts soon after the Conquest. A stream which rises in the parish flows onwards to Tisbury, thence to Salisbury. The church of the Holy Trinity, built in 1866, at the cost of the late Marquess of Westminster, is of stone in the French Gothic style of the 14th century, and consists of apsidal chancel, nave, transepts, porches, vestry, and a south-west tower with pinnacles and spire, and containing 1 bell: there are three stained windows placed as a memorial to the late rector: the pulpit, of alabaster and marble, sculptured with the heads of the four Evangelists, and the font, of freestone, supported by a column of green marble, were given by the late Alfred Morrison esq. of Fonthill House. The date of the foundation stone of the old church, built into the wall of the vestry of the new, is May 18th, 1748. The register dates from the year 1518. The living is a rectory, net yearly value £200, with 38 acres of glebe and residence, in the gift of Lady Octavia

Letters for Bapton should be addressed Codford St. Mary, Wilts

Elementary School (mixed), with residence, built in 1865, for 50 children; average attendance, 34; Miss Caroline Hall, mistress

There are the following charities yearly:—Mr. Clerk's, £12; Rev. Roger Kay's, 19s.; T. Jay's, £1 18s.; and Mrs. Buckenham's, £1 4s. partly for the school and partly for the poor, and payment for two sermons to be preached. H.M. War Office are lords of the manor and principal landowners, this parish being part of a large area acquired in 1898 for military purposes. The soil is light and chalky; subsoil, chalk. The chief crops are wheat, barley and oats. The area is 3,209 acres; rateable value, £1,133; the population in 1901, was 273.

Haxton (or Hackleston) is a tithing adjoining.

Letters, through Salisbury, arrive at 8 a.m. & 4.25 p.m. & through Upavon 8.30 a.m. & 4.30 p.m. Netheravon is the nearest money order & telegraph office, 1 mile distant. Wall Letter Box cleared at 8.50 & 9.35 a.m. & 5 p.m.; sundays, 10.20 a.m

Endowed Elementary School, built in 1735, & additional room added in 1872, for 60 children; average attendance, 58; & supported in part by the endowment above mentioned; Mrs. Sophia E. Capel, mistress

Carriers to

Devizes—Francis Smith, thurs
Salisbury—Francis Smith, tues. thurs. & sat. & Cave, tues. & sat


dence, in the gift of the Bishop of Oxford, and held since 1900 by the Rev. Thomas Norwood Perkins M.A. of St. John's College, Cambridge. There is a small charity, dispensed by the rector and churchwardens. The Bishop of Winchester is lord of the manor. Hugh Morrison esq. of Little Ridge, Chilmark, is principal landowner. The soil is chalky loam; subsoil, chalk and stone. The chief crops are wheat, barley, oats and some land in pasturage. The area is 1,794 acres; rateable value, £769; the population in 1901 was 141.

Sexton, James Buckland.

Post Office.—Fred Smith, sub-postmaster. Letters from Salisbury by mail cart, arrive at 5.55 a.m.; dispatched at 6.40 p.m. The nearest money order & telegraph office is at Hindon, 2 miles distant

Elementary (formerly Free) School, for 60 children; average attendance, 32; Miss Amy Shephard, mistress

Shaw-Stewart, and held since 1886 by the Rev. William Henry Lewis M.A. of Lincoln College, Oxford, and rural dean of Chalke (Tisbury portion). In the Dean portion of the parish is a Congregational chapel. On the downs here, now nearly covered with woods and pastures, the late William Beckford esq. M.P. erected in 1795 and subsequently that modern display of architectural grandeur called Fonthill Abbey, which had a magnificent octangular tower, full 300 feet high, visible from an eminence at 20 miles' distance on the London road, 4 miles before entering the city of Salisbury: the buildings are said to have cost, during a period of 16 years, not less than £273,000: so long as they stood they excited great curiosity, but had unfortunately more pretentiousness than solidity, for soon after the estate had passed into the hands of John Farquhar esq. of London, for a sum of £330,000, the central tower, on account of its defective foundations, came to the ground for the second time on St. Thomas' Day, 1825, levelling in its fall the whole of the western part of the Abbey: the structure was never repaired, but was soon after sold and the ruins removed. Mr. Beckford, after disposing of Fonthill, lived at Bath, where he died 2 May, 1844. The estate and land in the parish is now divided, Hugh Morrison esq. of Little Ridge, Chilmark, possessing the old park, and Lady Octavia Shaw-Stewart the remaining portion of these beautiful



grounds, including the site on which stood the Abbey, near which the Marquess of Westminster erected the present mansion now called Fonthill Abbey, the seat of Lady Octavia Shaw-Stewart. Fonthill House, the residence of Mrs. Alfred Morrison, is seated in park-like grounds containing a large lake. The soil in some parts is sand and in others heavy clay land; subsoil, clay and gravel and chalk. The chief crops are wheat, barley, oats and some land in pasturage. The area is 1,996 acres

PRIVATE RESIDENTS.

Lewis Rev. William Henry M.A. (rector & rural dean), Rectory
Morris Miss, Dean house (postal address, Hindon)
Morrison Capt. James Archibald, Berwick house
Morrison Mrs. Alfred, Fonthill house
Shaw-Stewart Lady Octavia, Fonthill abbey

Watling Everett, Rose cottage

COMMERCIAL.

Benjafield Maurice, Beckford Arms hotel, brewer & farmer
Coombs Brian, blacksmith (postal address, Hindon)
Dunford James Thomas, wheelwright (postal address, Hindon)

Green Frank, grocer & baker
Macey John, head gardener to Lady Octavia Shaw-Stewart
Marshall Arthur, farm bailiff to Lady Octavia Shaw-Stewart
Turner William, head gardener to Mrs. Alfred Morrison
Veall James E. gamekeeper to Hugh Morrison esq

FOSBURY is a hamlet and ecclesiastical parish, formed in 1856 out of the parishes of Tidcombe and Shalbourne (Berks), $5\frac{1}{2}$ miles south-east from Grafton station on the Midland and South Western Junction railway, and 5 south from Bedwyn station on the Newbury and Devizes section of the Great Western railway, and about 7 south-west from Hungerford, in the Eastern division of the county, Kinwardstone hundred, Marlborough petty sessional division, Hungerford union and county court district, rural deanery of Marlborough (Pewsey portion), archdeaconry of Wilts and diocese of Salisbury. Christ Church, built and endowed by the late R. C. L. Bevan esq. is a building of flint and stone, in the Early English style, and consists of nave, south porch, and a western tower, containing a clock and one bell: there are 250 sittings. The register dates from the year 1856. The living is a vicarage, net yearly value £237, with residence, in the gift of trustees, and held since 1875 by the Rev. Alfred George Lawe M.A. of Corpus Christi College, Cambridge; the parsonage house was built by

the late R. C. L. Bevan esq. There is a free lending library with 500 volumes. Fosbury Manor, a large mansion of brick, with extensive grounds, is the property of Mrs. Alfred Henry Huth, who is sole landowner. The soil is light; subsoil, chalk. The chief crops are wheat, oats, barley and turnips. The area is 2,600 acres; the population in 1901 was 119 in Wilts, and 132 in Berks.

Sexton, Henry Humphries.

Post Office.—Mrs. Elizabeth Hoare, sub-postmistress. Letters from Hungerford, arrive at 7.55 a.m. & 3.40 p.m.; dispatched at 11.10 a.m. & 5.45 p.m. The nearest telegraph & money order office is at Oxenwood.

Elementary School (mixed), at Oxenwood (Berks); average attendance, 60; John J. Hedges, master; Miss Moody, mistress; Mrs. Mary Greenwood, infants' mistress

Carrier.—William Humphries, to Hungerford, wed. & sat.; to Andover, fri

Huth Mrs. Alfd. Hy. Fosbury manor
Lawe Rev. Alfd. Geo. M.A. Parsonage
May William, farmer, Church farm

Parsloe Henry, farmer, Lower farm
Watts Henry, head gamekeeper to
Mrs. A. H. Huth

Whistler Jane R. (Mrs.), farmer, Upper Farm

FOVANT is a parish and village, 2 miles south-west from Dinton station on the Salisbury and Yeovil branch of the London and South Western railway and 7 west from Wilton, in the Southern division of the county, hundred of Cawden and Cadworth, Salisbury and Amesbury petty sessional division, Salisbury county court district, Wilton union, Chalke rural deanery (Chalke portion), archdeaconry of Sarum, and diocese of Salisbury. The church of St. George is an ancient building of stone, consisting of chancel, with aisle, nave of four bays, aisles, and an embattled western tower containing 5 bells: the east window is a memorial to Lord Herbert of Lea, and there are three other stained windows: the church was restored in 1863, and will seat about 300 persons. The register dates from the year 1541. The living is a rectory, net yearly value £364, including 48 acres of glebe, with residence, in the gift of the Earl of Pembroke, and held since 1898 by the Rev. Maitland Arthur Shorland M.A. of Wadham College, Oxford. Here is a Congregational chapel. The

Church Hall was erected in 1885, on a site granted by the Earl of Pembroke; it was destroyed by fire in 1908, but a new hall has since been erected in its place; it is available for all church purposes, and is also used by the working men in the village for reading and recreation. The Earl of Pembroke and Montgomery P.C., G.C.V.O. is lord of the manor and chief landowner. The soil is loam; subsoil, chalk and flint. The chief crops are wheat, oats and barley. The area is 2,077 acres; rateable value, £2,618; the population in 1911 was 403.

Parish Clerk, George Futcher.

Post, M. O. & T. Office.—Mrs. Catherine Parsons Goodfellow, sub-postmistress. Letters from Salisbury are delivered at 6 a.m. & 1.45 p.m.; dispatched at 11.40 a.m. & 7.30 p.m. on week days; sundays, 7 p.m.

Elementary School (mixed), built in 1847, for 100 children; average attendance, 56; Miss Edith Pratt, mistress
Carriers to Salisbury.—George Read, tues. & sat.; Charles & Thomas Jarvis, tues. & sat

PRIVATE RESIDENTS.

Clay Challoner, Manor house
Peart Herbert Edward
Shorland Rev. Maitland A., M.A. (rectr)
Shorland Rev. William Henry M.A. Moorhill cottage
Staples William P. Brookside

Clay Challoner L.R.C.P. & S.Edin. surgeon, & medical officer & public vaccinator Fovant district, Wilton union, Manor house
Cowdry Rhoda (Mrs.), baker & shopkpr
Cross Robert, beer retailer
Foyle Edward, boot maker
Futcher George, farmer & parish clerk, West farm
Green Charles Morley, farmer
Hitchings Harry, watercress grower & farmer, East farm

Jarvis Charles & Thomas, blacksmiths & carriers
Jukes Albert, grocer
Lever Alfred, carpenter
Perrett Edwin, Cross Keys P.H
Read Elizabeth (Mrs.), Pembroke Arms P.H. & carrier
Read Thomas, coal merchant
Simper Thomas, overseer
Targett Frank, butcher
Targett Harry, mason
Witt John & Son, wheelwrights

COMMERCIAL.

Bracher Matthias, frmr. Jerrards frm

FOXHAM, see Bremhill.

FOXLEY is a small village and parish, bounded on the north by the river Avon, 3 miles south-west from Malmesbury terminal station on a branch of the Great Western railway, $3\frac{1}{2}$ north of Hullavington station and 10 north-west from Chippenham, in the North Western division of the county, Malmesbury hundred, union, petty sessional division and county court district, and in Malmesbury rural deanery, North Wilts archdeaconry and Bristol diocese. The church (dedication not known) is a building of stone consisting of chancel, nave with north chapel, south porch, and a western tower containing one bell: two stained windows have been placed in the chancel to the Rev. William Carter, many years curate of the parish, and to members of his family, and

there is another, presented in 1903 by C. R. Luce esq. in memory of his son, who died in South Africa, and there is a memorial to the Ayliffe family: the church was restored in 1903, at a cost of about £300, and affords 100 sittings. The register dates from the year 1715. The living is a rectory, with that of Bremilham annexed in 1893, joint net yearly value £238, with residence, in the gift of Lord Lilford, and held since 1902 by the Rev. Harry Launcelot Warneford B.A. of Hertford College, Oxford, who is also vicar of Norton. Lord Lilford owns the manor, and Col. W. W. Turner and Col. Sir George Lindsay Holford K.C.V.O., C.I.E. of Weston Birt House, are the principal landowners. The soil is brashy; subsoil, clay. The chief crops are wheat

barley and roots. The area is 1,131 acres; rateable value, £692; the population in 1901 was 108.

Letters through Malmesbury, which is the nearest money order & telegraph office, arrive at 6.30 a.m. & 1.30

Warneford Rev. Harry Launcelot B.A. | Bowle Tom, farmer, Manor farm
Rectory | Daniels Alfred, farmer, Cowage

FROXFIELD is a straggling parish, on the Bath road and the Berkshire border, 2½ miles west-by-south from Hungerford station, on the Great Western railway, and 7 east from Marlborough, in the eastern division of the county, hundred of Kinwardstone, petty sessional division of Marlborough and Ramsbury, Hungerford union and county court district, rural deanery of Marlborough (Marlborough portion), archdeaconry of Wilts and diocese of Salisbury; the Kennet and Avon canal passes through here. The church of All Saints, standing on an eminence west of the village, is a building of flint, dating from the 12th century, consisting of a chancel with low tile roof and wooden belfry and 2 bells: there are 130 sittings. The register dates from the year 1561. The living is a vicarage, net yearly value £248, with residence, in the gift of the Dean and Canons of Windsor, and held since 1909 by the Rev. Willie Gulliford B.A. of London University and L.Th. of Durham University. The principal landowners are the Marquess of Ailesbury, who is lord of the manor, and Hugh A. Leyborne-Popham esq. of Pensford, Som. The soil is gravel; subsoil, flinty. The chief crops are wheat, barley and oats. The area is 2,286 acres; rateable value, £2,000; the population in 1901 was 326.

Hughditch, 1½ miles north-west, Oakhill, ¾ south-east, and Rudge, 1 north-west, are tithings of Froxfield.

Sexton, Charles Naish.

Somerset Hospital (Almshouses).—These were founded in 1686 by Sarah, Duchess Dowager of Somerset, for the maintenance of 30 widows; 20 apartments were added to the building in 1773, but only 16 widows, with an allowance of £26 each annually, are now (1911) afforded asylum: the building is an oblong quadrangle, with a small chapel, erected by Thomas, Earl of Ailesbury, and has a permanent chaplain with an annual stipend of £50: 30 widows of laymen & 20 widows of clergymen, from different parts of England, within 150 miles of London, are eligible to this charity: the trustees, 12 in number,

PRIVATE RESIDENTS.

Bleek Miss, Rectorry house
Gulliford Rev. Willie B.A. (vicar),
Vicarage

Wilson James Henry, Rudge Manor ho
COMMERCIAL.

Beard Elizabeth A. (Mrs.), Pelican P.H

Beard Howard, carpenter
Coles Albert Edward, farm bailiff to
Leopold Hirsch esq. Manor house
Cox William Chas. farmer, Rudge
Holmes Charles, builder
Naish Charles, sexton, bricklayer &
baker, Post office

Naish Harry, carpenter
New Harry, farmer, Oakhill
Oakes Brothers, blacksmiths
Savage Henry, grocer & draper
Wise Edmund, saddler & harness ma
Witts Alfred, butcher & dairyman

FUGGLESTONE ST. PETER, see Bemerton.

FYFIELD is a parish and small village on the road from Marlborough to Bath and on the river Kennet, 3 miles west from Marlborough terminal station on a branch of the Great Western railway, 9½ east from Calne and 29½ east from Bath, in the Eastern division of the county, Eastub hundred and county court district, petty sessional division of Marlborough and Ramsey, Marlborough union, rural deanery of Avebury (Cannings portion), archdeaconry of Wilts and diocese of Salisbury. The church of St. Nicholas is an ancient building of stone in the Early English style, consisting of chancel, nave of three bays, south aisle, porch, and an embattled western tower with pinnacles containing 3 bells: there are 200 sittings. The register dates from the year 1682. The living is a vicarage, which is annexed to the vicarage of West Overton, joint net yearly value £412, including 234 acres of glebe and residence, in the gift of Alexander Taylor esq. and held since 1899 by the Rev. Henry Tootell M.A. of University College, Oxford, who resides at West Overton. On the downs are a

Cartwright George, stone mason & coal dealer | Crees Harry Victor,

GARSDON is a scattered village and parish, 5½ miles west from Minety station on the Swindon and Gloucester branch of the Great Western railway, and 2½ north-east from Malmesbury terminal station, on the Malmesbury branch, in the North Western division of the county, Malmesbury hundred, petty sessional division, union and county court district, and in Malmesbury rural deanery, North Wilts archdeaconry and Bristol diocese. The church of All Saints, pleasantly situate on an eminence, is an edifice in the Early English style, consisting of chancel, nave with south porch, and an embattled western tower, with pinnacles, containing a peal of Harrington's tubular bells: in the church stands a monument to Sir Lawrence Washington knt. who was buried here in

p.m. Postman calls for letters at about 10 a.m. & 7.30 p.m

Wall Letter Box, cleared at 10 a.m. & 7.30 p.m

Elementary School, for 30 children; average attendance, 21; Mrs. Piper, mistress

Eddols Ruth (Mrs.), Royal Oak P.H

who are chosen from the nobility & gentry of the county, nominate the steward & chaplain of the establishment

Lay Widows.—The Trustees will present as vacancies occur, from the counties of Wilts, Berks & Somerset, 5; London & Westminster, 5; counties at large, any place within 150 miles of London, except Wilts, Berks & Somerset, 10; & likewise from the Manors of Froxfield, Huish & Shaw, Broad-Town, Wootton Rivers & Thornhill, in Wilts, 10; total lay widows 30

Clergy Widows.—The Trustees will present from the counties of Wilts, Berks & Somerset, 10; London & Westminster, 5; counties at large (see previous), 5; total clergy widows..... 20

Total number of widows..... 50

Chaplain, Rev. T. J. Reed M.A. rector of Huish
Officiating Minister, Rev. W. Gulliford B.A. vicar of Froxfield

Medical Officer, J. B. Maurice M.D. Marlborough

Steward, Llewellyn Gwillim, Marlborough

Porter, Charles George Hatter

Post Office.—Mrs. William Naish, sub-postmistress. Letters arrive by foot post from Hungerford, the nearest money order & telegraph office, at 7 a.m. & 2 p.m. & dispatched at 11.50 a.m. & 6.30 p.m.; sun. 12 noon

Wall Letter Boxes, outside Hospital, cleared at 11.55 a.m. & 6.30 p.m.; sundays, 12.5 p.m.; & Harrow farm, cleared at 7.20 a.m. & 5.25 p.m.; sundays, 8 a.m

Elementary School (mixed & infants), erected in 1910, for 74 children; average attendance, 58; Miss Nellie Walker, mistress

Carrier, between Hungerford & Marlboro', passes tues. & sat

Carrier to Hungerford, wed. & sat. Harry Nash
Police Constable, C. Stevens

cromlech, or kistvaen, known locally as the "Devil's Den," and other Iberian remains. Alexander Taylor esq. of Manton House, is lord of the manor and principal landowner. The soil is loamy; subsoil, chalky. The chief crops are wheat and beans. The area is 1,118 acres; rateable value, £899; the population in 1911 was 179. Clatford Park and Overton Heath are included in this parish for civil purposes.

Wall Letter Box cleared at 10.55 a.m. & 7.50 p.m. week days & 11.15 a.m. on sundays. Letters through Marlborough, arrive at 6.25 a.m. & 3.25 p.m. The nearest money order & telegraph office is at West Overton, about 1 mile distant

Elementary Schools have been built for this parish & Overton at Lockeridge (see West Overton)

Conveyance.

G. W. R. road motor car service between Marlborough & Calne, twice each way daily (except sundays)

frmr. Fyfield frm | Shipway George, blacksmith & Fighting Cocks P.H

1643: this monument was restored in 1906 by the Bishop of New York and other Americans: the communion plate, consisting of a flagon, two chalices and one paten of massive silver, bears the date 1684, and was the gift of Lady Pargiter, widow of Sir Lawrence Washington: there are 180 sittings. The register dates from the year 1681. The living is a rectory, with the vicarage of Lea annexed, joint net yearly value £271, including 61 acres of glebe, with residence, in the gift of Mrs. Hay, and held since 1892 by the Rev. Reynell Wreford Hay M.A. of Christ's College, Cambridge. There is also a Primitive Methodist chapel. Sir Lawrence Washington purchased the manor of Garsdon from the Moody family, in 1631, and in the parish is an old

mansion, formerly the residence of Sir Lawrence Washington, and afterwards of Sir Robert Shirley bart. first Earl Ferrers (d. 1717), who married as his first wife Elizabeth, daughter of Lawrence Washington, of Garsdon, and granddaughter of Sir Lawrence Washington; within the church are the graves of five members of the Washington family, from the Northamptonshire branch of which the descent of George Washington, first President of the United States, is traced: the American stars and stripes are said to have originated from the arms of this family. The Earl of Suffolk and Berkshire is lord of the manor

Hay Rev. Reynell Wreford M.A. Rectry

COMMERCIAL.

Cove Charles, farmer, Park farm

GASPER and BONHAM are hamlets half a mile apart, in the civil parish of Stourton, 6 miles north-east from Wincanton station on the London and South Western railway, and 3 west from Mere, Eastern division of the county, hundred of Norton Ferris, union of Mere, Shaftesbury county court district. Some of the inhabitants attend the church at Stourton. These places, originally part of Somersetshire, although belonging to Stourton, Wilts, were transferred to Wiltshire in pursuance of Section 54 of the "Local Government Act, 1888" (51 and 52 Vict. c. 41), by "Local Government Board's Provisional Orders Confirmation (No. 12) Act, 1895" (58 and 59 Vict. c. 91), as from Sept. 30, 1895. Order made May 27, 1895, numbered P. 1,125. There is a Catholic chapel at Bonham, originally founded in 1640, and dedicated to St. Benedict. Sir Henry Hugh Arthur Hoare bart. of Stourhead, Bath, is the principal land-

GASPER.

Hankey E. Percival A. Brook house
Martin Ambrose, farmer

Hayes Wm. Orchard, frmr. Church frmr
Poole Harry, cowkeeper
Simpkins Frank, cowkeeper
Sisum Charles, farmer, Manor farm

Stratton & Sons, millers (water & steam)
Wood William, farmer, Heath farm
Young George, farmer

and the principal landowner. The soil is loamy; subsoil stones and clay. The land is chiefly pasture. The area is 1,126 acres; rateable value, £1,381; the population in 1901 was 162 in the civil parish and 566 in the ecclesiastical parish.

Sexton, Frank Hitchings.

Letters through Malmesbury, which is the nearest money order & telegraph office, arrive at 8 a.m. Wall Letter Box, cleared at 7.20 p.m. during summer, 6.40 p.m. winter, week days only

The children of this parish attend the school at Lea

owner. The soil is a sandy loam; subsoil, clay and sandstone. The land is chiefly used for dairy purposes. The area is 1,256 acres; rateable value included in Stourton; the population is included with Stourton.

Wall Letter Box, cleared at 8.30 a.m. & 6.40 p.m. on week days; sundays, 8.30 a.m. Letters received from Bath, via Stourton, arrive at 9 a.m. The nearest telegraph office is at Stourton, 2 miles distant & money order office at Zeals, 1 mile distant

St. Benedict Catholic Chapel, Bonham, Rev. Thomas Matthews M.A. priest; services, sunday, mass, 10.30 a.m. & 6 p.m.; week days, mass, 8.30 a.m.; thurs. evening service, 7.30 p.m.

Catholic School, Gasper (mixed), erected in 1847, for 50 children; average attendance, 19; Mrs. Annie Hitchcox, mistress

BONHAM.

Matthews Rev. Thomas M.A. (priest),
Bonham house
Green Charles, farmer, Bonham farm

GASTARD, see Corsham.

GRAFTON is a civil parish, formed under the provisions of the "Local Government Act, 1894" (56 & 57 Vict. ch. 73), it having been formed into an ecclesiastical parish, from Great Bedwyn, 1844. It comprises East Grafton, West Grafton, Marten, Wilton, Wexcombe, Wulphall, and part of Kinwardstone. Wexcombe (the property of Kenneth Alexander MacAndrew esq. 1,707 acres in extent), 3 miles south from Great Bedwyn, is included in this parish. The parish is in the Eastern division of the county, Kinwardstone hundred, Marlborough petty sessional division, Hungerford union and county court district, rural deanery of Marlborough (Pewsey portion), archdeaconry of Wilts and diocese of Salisbury. East Grafton has a station on the Midland and South Western Junction railway, and is about 7 miles south-east from Marlborough and 8 south-west from Hungerford. The church of St. Nicholas, at East Grafton, a modern stone building in the Norman style, consists of chancel, nave of four bays, west porch, aisles and a western tower, containing a peal of 5 tubular bells, hung in commemoration of the coronation of King Edward VII. 1902: there are 400 sittings. The register dates from the year 1844. The living is a vicarage, net yearly value £194, in the gift of the vicar of Great Bedwyn, and held since 1896 by the Rev. Stanley William Kettlewell M.A. of Clare College, Cambridge. There is a Wesleyan chapel at Wilton and Primitive Methodist chapels at Wexcombe and West Grafton. Wulphall, or Wolf Hall, was the ancient seat of the Seymours, or St. Maurs, one of whom, Sir John Seymour, who died in 1536, had three children, all of whom became remarkable—viz.: Jane Seymour, Queen of Henry VIII.; Edward Seymour, the Protector, beheaded; and Admiral Thomas Seymour, who married Katharine Parr, widow of Henry VIII. and was subsequently also beheaded; Jane Seymour was married at Wulphall in 1536, and

Henry VIII. and his entire court visited Wulphall in 1539. The Hall is now occupied by George Kindersley Wasey esq. The principal landowners are the Marquess of Ailesbury, Charles Fanshawe esq. and Kenneth Alexander MacAndrew esq. The area is 5,737 acres; rateable value, £4,894; the population in 1901 was 663.

WEXCOMBE, 2 miles south-east, a hamlet in the parish of Grafton, is an extensive estate with manor house and downs with considerable sheep stock, and is the property of Kenneth Alexander MacAndrew esq. who also owns the manorial rights. Wexcombe House is let with the shooting to Cecil T. B. King esq. There is a mission church here, in which services are conducted by the vicar of Tidcombe. Here is a barrow, called Long Barrow.

Parish Clerk, Elijah Lovelock.

Post, M. O. & T. Office, East Grafton.—Thomas J. Davis, sub-postmaster. Letters arrive from Marlborough; delivered 7.30 a.m. & 3.15 p.m.; box closes 12.10 & 6.30 p.m. week days, 11.15 a.m. sundays

Wall Letter Box, near East Grafton station, cleared 6.45 p.m.; sundays, 11.30 a.m.

Post Office, Wilton.—Mrs. Emily A. Hoare, sub-postmistress. Letters from Marlborough arrive at 7.30 a.m. & 6.5 p.m.; sundays, 10.50 a.m. East Grafton is the nearest money order & telegraph office, 1½ miles distant

Wall Box, at Marten, cleared 5.55 p.m.

Elementary School (mixed), East Grafton, built in 1840, for 120 children; average attendance, 101; John W. Dowson, master

Midland & South Western Junction Railway Station, Grafton, Francis A. Gillett, station master

Carriers.—Frederick Beavis, from Crofton to Marlborough, sat. & Hungerford, wed

EAST GRAFTON.

Bell Capt. Wilberforce, The White ho
Kettlewell Rev. Stanley William M.A.
(vicar)

Wasey George Kindersley, Wolf hall
(Letters through Burbage)

COMMERCIAL.

Astley Ernest Jn. saddler & harness ma
Booy Lewis, farmer

Davis Thomas J. grocer, Post office
Foord Benjamin, farmer

Gauntlett & Co. farmers, Manor farm
Gent Frederick, farmer, Wolf hall

(letters through Burbage)

WEST GRAFTON.

Hope David, haulier
Norris William, farmer
Pearce Hubert, farmer

MARTEN.

Adams William, farmer
Crees Henry, farmer, Manor farm
Grace Wm. James, Nag's Head P.H.

WEXCOMBE.

King Cecil T. B. Wexcombe house
MacAndrew Kenneth Alexander,
Wexcombe manor
Roles John, blacksmith

WILTON.

Guyatt Mrs. Victoria house
Hilliard Miss

COMMERCIAL.

Bunday William, Swan P.H
Edwards Augustus (Mrs.), farmer,
Manor farm

Hoare Emily A. (Mrs.), grocer &
baker, Post office

Hooper Bertram, farmer
Lewis John, farmer, Bank farm

Rutt Mary Ann (Mrs.), grcr & baker
Sheppard Laura (Miss), boot dealer

Sheppard Lily (Miss), dress maker
Sheppard Thomas, blacksmith

EAST GRIMSTEAD, see West Dean.

WEST GRIMSTEAD is a village and parish, 3½ miles west from West Dean station on the Salisbury branch of the London and South Western railway, and 5 east-south-east from Salisbury, in the Southern division of the county, hundred of Alderbury, union and county court district of Salisbury, Salisbury and Amesbury petty sessional division, rural deanery of Amesbury (Alderbury portion), archdeaconry of Sarum, and diocese of Salisbury. The church of St. John is a small edifice of stone and flint, dating from the 13th century and consisting of chancel, nave, and a belfry containing 2 bells: there are 200 sittings. The register dates from the year 1717. The living is a rectory, net yearly value £165, including 20 acres of glebe, with residence, in the gift of the Bishop of Salisbury, and held since 1909 by the Rev. John Herbert Wilkinson M.A. of Queen's College, Oxford. The Wesleyan chapel was erected in

1869. The Earl of Radnor is lord of the manor and principal landowner. The soil is sand and clay; subsoil, same. The chief crops are wheat, barley and turnips. The area is 1,509 acres; rateable value, £1,816; the population in 1901 was 200.

Sexton, Walter Brown.

Post Office.—Walter Brown, sub-postmaster. Letters from Salisbury, arrive at 5.5 a.m. & 1.25 p.m.; dispatched at 1.45 & 8.45 p.m.; no Sunday delivery. Alderbury, 2 miles distant, is the nearest money order & telegraph office

Elementary School (mixed), erected in 1850, for 60 children; average attendance, 31; Miss Daisy Parsons, mistress

Carriers to Salisbury.—Penny & Collins, cart, Tues. & Sat. & Parsons, Tues. Thurs. & Sat. returning same day

Blount Geo. Leo Willie, Radnor cot
Wilkinson Rev. John Herbert M.A.
(rector)

COMMERCIAL.

Beauchamp Reuben, farmer
England Harvey, farmer

Etheridge Richd. Spring Cottage inn
Fulford Walter, farmer
Harding George, farmer
Harding Henry, farmer
Harding William, farmer
Light George, brick maker
Mussell Albert Charles, farmer

Penn H. & Son, shopkeepers
Penn Charles, farmer
Penny George, farmer
Read David James, farmer
Strider Alfred, gamekeeper to Earl of Radnor
Tubb Lewis, cattle dealer & farmer

GRITTENHAM, see Brinkworth.

GRITTLETON is a parish and village, on the road from Malmesbury to Chipping Sodbury, 3 miles south-west of Badminton station, 6 north-west from Chippenham station on the Swindon and Bath section of the Great Western railway, and 7 south-west from Malmesbury, in the North Western division of the county, hundred of Damerham north, Chippenham union, petty sessional division and county court district, and in the rural deanery of Chippenham, archdeaconry of North Wilts and diocese of Bristol. The ancient Roman road, called the "Fossway," from Bath to Cirencester, skirts the parish on the north and west. The church of St. Mary is an ancient structure, in the Norman, Early English and later styles, consisting of chancel, nave of four bays, aisles, porch and an embattled western tower with pinnacles containing 6 bells, rehung in 1888 at the expense of the late Sir John Neeld bart. who also restored the church in 1865 entirely at his own cost: one new bell was added in 1906 at the expense of Lt.-Col. Sir A. D. Neeld bart.: the stained east window is a memorial to Joseph Neeld esq. and there are other stained windows to Col. and Mrs. Boldero, Mrs. Dickson, mother of Lady Neeld, to Sir Algernon William Neeld, 2nd bart. (d. 1900), and Lady Neeld (d. 1901), widow of Sir John Neeld, 1st bart. and to other members of the family: there is also a brass to the Rev. H. K. Boldero M.A. rector 1864-1900: the south aisle was restored in 1892, and a stained east window added by Lady Neeld, in memory of her husband, Sir John Neeld bart. d. 1891: the stone pulpit was removed here from the church at Leigh-de-la-

Mere, and the former oaken pulpit, of the 17th century, transferred to Baulking church, Berks: there are sittings for 180 persons. The register dates from the year 1573. The living is a rectory, net income £315, with residence, in the gift of Lt.-Col. Sir Audley Dallas Neeld bart. and held since 1900 by the Rev. Calcraft Neeld Wyld. A reading and recreation room was erected by subscription in 1902, as a memorial to the Rev. Henry Kearney Boldero M.A. rector of this parish 1864-1900. The Baptists have a place of worship here. Grittleton House, the seat of Lt.-Col. Sir Audley Dallas Neeld bart. C.B., M.V.O., J.P. who is lord of the manor and owner of all the land, is a handsome building, erected about 1856, and contains a fine collection of paintings and statuary. The soil is loamy; subsoil, clay. The chief crops are wheat, barley, roots and grass. The area is 2,207 acres; rateable value, £2,144; the population in 1901 was 285.

Sexton, Charles Gough.

Post, M. O. & T. Office.—Alfred John Little, sub-postmaster. Letters through Chippenham at 7.20 a.m. & 4.20 p.m.; dispatched at 10.5 a.m. & 7.30 p.m.; no mails on Sundays

Wall Letter Box, Fosscote, cleared at 10.10 a.m. & 7.40 p.m. week days only

Police Station, James Jones, constable

Elementary School (mixed), built in 1858 by the Rev. T. B. Lancaster, in memory of the Rev. William Way Burne, for many years rector of this parish, for 80 children & enlarged in 1893, at the expense of the parish for 120; average attendance, 77; Miss Annie Love, mistress

Neeld Lt.-Col. Sir Audley Dallas bart.
C.B., M.V.O., J.P. Grittleton house
Wyld Rev. Calcraft Neeld, Rectory

COMMERCIAL.

Archer William Chas. gamekeeper to
Lieut.-Col. Sir A. D. Neeld bart
Byne William, estate clerk to Lieut.-
Col. Sir A. D. Neeld bart
Camery Harry Wm. frmr. Newlands

Dowland John, clerk of works to Lt.-
Col. Sir Audley D. Neeld bart
Gough Henry (exors. of), farmers,
West Fosscote
Hall Thomas H. & John B. carpenters
& blacksmiths
Harding Charles Howard, farmer,
Manor farm
Hole Reginald H. farmer, Clapcote
Little Alfd.Jn. boot ma. & Post office

Pitt John, head gardener to Lieut.-
Col. Sir Audley D. Neeld bart
Preedy Francis, Red Lion inn
Reading Room (Thos. Snell, caretkr)
Scott John & Co. grocers & drapers
Snell Thomas, jun. cycle agent
Storrar John Ireland, estate agent to
Lt.-Col. Sir Audley D. Neeld bart
Uncles Thomas, farmer, East Fosscote
Woodridge Bernard C. saddler

GROVELEY WOOD, see Little Langford.

HAM is a village and parish, on the Berkshire border, 4 miles south from Hungerford station on the Great Western railway, and 11 south-east from Marlborough, in the Eastern division of the county, Elstub hundred, petty sessional division of Marlborough and Ramsbury, Hungerford union and county court district, rural deanery of Marlborough (Pewsey portion), archdeaconry of Wilts and diocese of Salisbury. The church of All Saints is a small edifice of stone, in the Early English style, and consists of chancel, nave, north porch, and a tower with pinnacles, containing 4 bells: there are sittings for 200 persons. The register dates from the year 1530. The living is a rectory, net income £257, including 20 acres of glebe, with residence, in the gift of the Bishop of Oxford, and held since 1900 by the Rev. John Arkell

M.A. of Pembroke College, Oxford. The Dean and Chapter of Winchester are lords of the manor and principal landowners. The soil is clay; subsoil, sand. The chief crops are wheat, barley, oats and swedes. The area is 1,606 acres; rateable value, £1,183; the population in 1901 was 217.

Sexton, John Haines.

Post Office.—Mrs. Ada Gibbs, sub-postmistress. Letters arrive by foot post from Hungerford at 7 a.m. & dispatched at 9.20 a.m. & 5.45 p.m. week days only. Shalbourn, 1 mile distant, is the nearest money order & telegraph office

Elementary School (mixed), with residence attached, built in 1874, at a cost of £400, for 60 children; average attendance, 42; Miss Kate Poole, mistress

Arkell Rev. John M.A. The Rectory
Brereton Capt. Frederick Sadlier,
Manor house

Pinniger Stanley Vickers, Ham Spray
Woodman Misses, Ivy cottage
Francis Thos. Crown & Anchor P.H

Gauntlett Sidney Herbert, land
steward to S. W. Farmer esq. The
Laurels
Stockwell David, dairyman

HANKERTON is a village and parish, 4 miles west from Minety station on the Swindon and Gloucester section and 4 north-east from Malmesbury terminal station on a branch of the Great Western railway, in the North Western division of the county, Malmesbury union, hundred, petty sessional division and county court district, and in the rural deanery of Malmesbury, archdeaconry of North Wilts and diocese of Bristol. The church of the Holy Cross is an ancient fabric of stone, in the Early English style, consisting of chancel, added in 1906, nave, south porch and a fine and lofty western tower containing 4 bells: there are sittings for 190 persons. The register dates from the year 1699. The living is a vicarage, net income £135, with residence and 10 acres of glebe, in the gift of Mrs. Adkin, and held since 1910 by the Rev. Gilbert Lee Hankey M.A. of Selwyn College, Cambridge. The charities amount to £12 yearly. The Earl of Suffolk and Berkshire, who is lord of the manor, and J. R. Randolph esq. of East

Hankey Rev. Gilbert Lee M.A. (vicar), The Vicarage
Worthington Frank, The Priory

COMMERCIAL.

Blizzard Jacob, assistant overseer
Branston Geo. farmer, Hankerton fld
Chamberlain Maurice John, farmer
Chivers Joseph, farmer

Cooper John, carrier
Hayward John, tiler & plasterer
Hislop Arth. frmr. Cloatley Manor frm
Kinch Jesse, farmer, Laurel farm
Law Alfred, haulier
Law Thomas, cowkeeper
Major Charles, market gardener
Mathews Henry Bryant, farmer & haulier

Pennell Charles, farmer & carrier
Plummer Chas. frmr. Dolmans farm
Shewring Albert, farmer
Tugwell Charles, cowkeeper
Vincent John, haulier
Vincent Lewin, blacksmith
Woodward Mark, carpenter
Woodward Mary (Mrs.), farmer

HANNINGTON is a village and parish, bounded on the north by the river Thames, which here separates the county from Gloucestershire, with a station one mile south from the village on the Swindon and Highworth branch of the Great Western railway, 2 miles north-west from Highworth, 7 north-east from Swindon and 78 from London, in the Northern division of the county, Highworth hundred, Swindon union, county court district and petty sessional division, and in the rural deanery of Cricklade, archdeaconry of North Wilts and diocese of Bristol. The church of St. John the Baptist is a stone edifice in the Early English and Perpendicular styles, consisting of chancel, nave, south porch and an embattled western tower, containing 5 bells: the church contains monuments to the Freke and other families: there is a fine reredos and a stained window: the south porch has a Late Norman doorway: the interior was restored and re-seated in 1871 and affords 300 sittings. The register dates from the year 1571. The living is a vicarage, net yearly value £90, including 45 acres of glebe, in the gift of Mrs. Florence Mary Spencer Hussey-Freke, and held since 1903 by the Rev. Robert McCheane M.A. of Clare College, Cambridge. There are several charities,

Fitzgerald Arthur, Manor farm
Hussey-Freke Mrs. Hannington hall
McCheane Rev. Robert M.A. (vicar),
The Vicarage

COMMERCIAL.

Archard Emily (Mrs.), farmer, Manor farm, Wick
Austin Lucy (Miss), shopkeeper

Collett Henry, farmer, Byde mill
Farmilo Henry Herbert, farm bailiff
to Messrs. Hart & Pullen, Hill farm
Fitzgerald Arthur, farmer, Manor f.m
Hall Francis M. Jolly Tar inn
Hobbs Robert & Son, Sterts farm
Kinch Albt. Edwd. shpkpr. & post office
Kinch Charles, jun. farmer, Wick
Kinch John James, farmer

Kinch Sydney, Nell farm
Lloyd George, farmer
Loder George, Oxleaze farm
Reading Room (Rev. Robt. McCheane M.A. sec)
Russell Elizabeth (Mrs.) & Charles, farmers, Wick
Russell John W. farmer, Wick
Smith Alfred, farmer

HARDENHUISH is a parish and small village, 1½ miles north-west from Chippenham station on the Swindon and Bath section of the Great Western railway, in the North Western division of the county, Chippenham hundred, petty sessional division, union and county court district, and in Chippenham rural deanery, North Wilts archdeaconry and Bristol diocese. The church of St. Nicholas, erected in 1779, is a building of stone, in the Romanesque style, from designs by Mr. Wood, architect, of Bath, and consists of nave and apse: there are monuments to David Ricardo M.P. the well-known political economist, who died at Gatcomb Park, Gloucester, 11th Sept. 1823, and to other members of the Ricardo and Clutterbuck families: John Thorpe M.A. the antiquary, who died at Chippenham, 2nd August, 1792, is buried here: there are 110 sittings. The register dates from the year 1730. The living is a discharged rectory, net income £100, including 5 acres of glebe, with residence, in the gift of Edmund Henry Clutterbuck esq. and held since 1905 by the Rev. Maxwell Homfray Smith M.A. of St. Peter's College, Cambridge, who is also vicar of St. Andrew, Chippenham, where he resides,

Allfrey Capt. Moubray, Greenways
Austin William
Clutterbuck Edmund Hy. B.A., J.P.
Hardenhuish park

COMMERCIAL.

Daniell Frederick W. H. farmer,
Greenway farm

Mattick Benjamin C. farmer, Lower & Upper farms
Porter Frederick, farmer & cattle dlr

EAST HARNHAM is now included in the municipal borough of Salisbury, under which place full particulars will be found.

Court, are the principal landowners. The soil is sandy and loamy; subsoil, clay and flints. The parish consists chiefly of pasture lands. The area is 2,202 acres; rateable value, £2,254; the population in 1901 was 252.

Cloatley is a tithing half a mile east; Bishoper, 2 miles east.

Sexton, Charles Woodward.

Post Office.—Mrs. Fanny Maria Woodward, sub-post-mistress. Letters arrive from Malmesbury at 6.45 a.m. & 1.45 p.m.; dispatched at 1.40 & 6.35 p.m.; November to February at 6 p.m.; no Sunday delivery. Charlton, Wilts, 2 miles distant, is the nearest money order & telegraph office

Elementary School (mixed), built in 1860, with house for mistress, for 60 children; average attendance, 30; Miss Matilda Shepherd, mistress

Carriers to Cirencester, Mon. & Fri. Charles Pennell, John Cooper & Charles Cooper; to Stroud, John Cooper, Wed. & to Swindon, George Pennell, Sat

distributed yearly, partly in money to the widows of the second poor, partly in clothes amongst the general poor, and partly in the apprenticing of boys. Hannington Hall, the noble seat of Mrs. Florence Mary Spencer Hussey-Freke, lady of the manor and principal landowner, is in the Elizabethan style, and commands extensive views of the neighbouring country. The soil is clay and gravel; subsoil, gravel. The crops are of the usual kind, the land being principally in pasture. The area is 2,507 acres of land and 11 of water; rateable value, £3,268; the population in 1901 was 220.

Hannington Wick is a hamlet, 1 mile north.

Post Office.—Edward James Hinder, sub-postmaster. Letters from Swindon through Highworth, arrive at 6.50 a.m.; cleared at 7.15 p.m. week days & 7 a.m. Sundays. Highworth, 2 miles distant, is the nearest money order & telegraph office

Elementary School (mixed), built for 60 children; average attendance, 52; Miss Jane Porter, mistress
Railway Station, Henry Whatley, station master

Carrier.—Thomas Stroud, Kempford, through to Highworth & Swindon

rector of Tytherton Lucas, hon. canon of Bristol, and chaplain of Chippenham union. Hardenhuish Park is the seat of Edmund Henry Clutterbuck esq. J.P. and extends over 30 acres. The manor belongs to the Clutterbuck family, who are the principal landowners. The soil is rich loam; subsoil, sandy clay. The chief crops are wheat and barley. The area is 477 acres; rateable value, £1,825; the population in 1901 was 532 in the civil and 497 in the ecclesiastical parish.

A part of this parish is within the ecclesiastical parish of St. Paul, Chippenham.

By Local Government Board Order 16,526, dated March 24, 1884, a detached part of Langley Burrell was transferred to Hardenhuish, and by the same, part of the latter parish was added to the former.

Letters arrive from Chippenham at 7 a.m. & 7.30 p.m. The nearest money order & telegraph office is at Chippenham, 1½ miles distant

Wall Box, Greenways lane, cleared at 11.50 a.m. & 7.45 p.m. week days only

The children of this place attend St. Paul's Elementary schools, Chippenham

WEST HARNHAM is a scattered village and parish, or chapelry, now annexed to East Harnham, 1 mile south-west from Salisbury, in the Southern division of the county, hundred of Cawden and Cadworth, union and county court district of Salisbury, Salisbury and Amesbury petty sessional division, rural deanery of Chalke, archdeaconry of Sarum and diocese of Salisbury. The church of St. George is an ancient building of stone, flint and brick, dating from about the 12th century, and consists of chancel, nave, south chapel, south porch and a tower on the north side containing 2 bells: the chancel is entered by a fine Decorated arch and contains some remarkable corbels, a good piscina and a Norman window: the sanctuary is adorned with five paintings, the gift of A. Weigall esq. of The Close, Salisbury. The nave has a Norman window on the north and the bowl of an Early English font: at the south-east corner is a remarkable structure, said to be the remains of an ancient stone altar, and on which the south pillar of the chancel arch is built: behind it are considerable traces of an ancient wall painting in a niche: the south chapel contains a good piscina and a splayed low side window: two corbels in the east wall of the chapel are adorned with an "Entombment" and a "Presentation," carved in oak, the gift of the Rev. G. H. Bourne D.C.L. treasurer and prebendary of Salisbury Cathedral, and in the chapel now stands the Jacobean altar-table of oak, formerly in the chancel: a Jacobean oak screen divides the chapel from the nave: the south porch contains several old inscriptions: the church was restored

in 1873, under the direction of Mr. Wyatt, architect, and has sittings for 150 persons. The register dates from the year 1567 and contains several curious and quaint entries. West Harnham, formerly a decanal peculiar, annexed to Coombe Bissett, was, by Order in Council dated 26th August, 1881, and gazetted 6th September, 1881, separated from Coombe Bissett and annexed for ecclesiastical purposes to the vicarage of East Harnham, joint net yearly value £280, in the gift of the Bishop of Salisbury one turn, and the vicar of Britford two turns, and held since 1891 by the Rev. Geoffrey Hill M.A. of Exeter College, Oxford, who resides at East Harnham. The Earl of Pembroke and Montgomery and the trustees of Mr. Frederick Richard Hunt, who are lords of the two manors, and the trustees of the late Mr. James J. C. Waters are the landowners, and the Earl of Radnor is lessee of the prebendal estate. The soil is chalk and gravel; subsoil, chalk. The chief crops are wheat, barley, oats, clover and roots. The area is 1,158 acres of land and 21 of water; rateable value, £1,748; the population in 1901 was 271. Parish Clerk, Andrew Strugnell.

Letters through Salisbury, which is the nearest money order & telegraph office

Wall Letter Boxes, cleared at 7.55 & 11.45 a.m. & 7.25 p.m.; sundays, 7.55 a.m.; West street, 7.40 & 11.30 a.m. & 7.10 p.m.; sundays, 7.40 a.m.

Elementary School, built in 1862, for 60 children; average attendance, 38; Miss Alice Barber, mistress

PRIVATE RESIDENTS.
Arnold Frederick John, Oakfield
Purvis Charles Hugh
Waters Mrs

COMMERCIAL.
Dean Mary Ann (Miss), Three
Crowns P.H

Harnham Lime Works (The)
Hunt Thursa Louisa Clara (Mrs.),
farmer
Mizon Joseph, poultry farmer
Read George, dairyman
Russ Oliver, farm bailiff to G. C.
& B. J. Waters

Salisbury & District Hide, Skin, Fat
& Wool Co. Limited (The)
Sanger & Son, tallow chandlers
Waters George Caines & Bertram
James, farmers

HEDDINGTON is a parish 3 miles south from Calne terminal station, and 7 north from Devizes station by road, on the Great Western railway, in the North Western division of the county, Calne hundred, union, county court district and petty sessional division, rural deanery of Avebury (Avebury portion), archdeaconry of Wilts and diocese of Salisbury. The church of St. Andrew is a building of stone, in the Perpendicular style, consisting of chancel, clerestoried nave of three bays, aisles, vestry, north porch and a western embattled tower with pinnacles, containing 5 bells: the east window is stained, and there are tablets to the Revs. James Thomas Du Boulay, ob. 1836, and Henry Rogers M.A. ob. 1669: a floor stone to the Rev. Francis Rogers, ob. 1800, and a brass to George John Majendie M.A. ob. 1842: there are 18c sittings. The register dates from the year 1538. The living is a rectory, net income £180, including 15 acres of glebe, with residence, in the gift of the trustees of the late Major Money Kyrle, and held since 1906 by the Rev. Thomas Henry Bland M.A. of Hatfield Hall, Durham. The Mission Room, built about 1894 by Miss Ann Hayward Clark, will seat about 60 persons. Here is also a Wesleyan chapel. The charities consist of the second poor's house of 3 cottages, bringing in £9 9s yearly; Nicholas Pearse's of £50, left in 1821, and invested in Consols; Sarah Peplar's bequest of £300, founded in 1837, and invested in Consols; Brice Pearse's of £48 13s. 2d. left in 1840, and invested in Consols; Isaac Clark's of £50 in Consols, founded in 1855, and Mrs Majendie's ecclesiastical charity of £319 4s. in Consols,

the total income being £30 10s. 8d. The Workmen's Club, built in 1881, at a cost of £600, has reading and other rooms, and a coffee bar, and attached is a quoit ground. The ancient earthwork, called the "Wansdyke," separating the Belgic and aboriginal tribes, and commencing on the banks of the Severn, passed through Spye Park in the adjoining parish of Chittoe, and proceeded thence to the north of Heddington; the Roman road from Bath to Marlborough also ran through this parish, and followed for some distance the track of the Wansdyke. Near Heddington was Verlucio, a Roman station, and coins have been found in the ruins of ancient buildings in the vicinity. The principal landowner is Capt. John Edmund Philip Spicer J.P. of Spye Park, Chittoe, who is also lord of the manor. The soil is clay; subsoil, chalk. The chief crops are corn and pasture. The area is 1,550 acres; rateable value, £1,897; the population in 1901 was 299 in the civil and 421 in the ecclesiastical parish.

Post & T. Office.—Mrs. Annie Hunt, sub-postmistress. Letters arrive from Calne at 8 a.m. & 2.30 p.m.; dispatched at 8 a.m. & 6.30 p.m.; sundays, arrive 8.40 a.m.; dispatched 8.40 a.m. Calne, 3 miles distant, is the nearest money order office

Pillar Letter Box, at Heddington Wick, cleared at 7 a.m. & 6.15 p.m.; sundays, 8.15 a.m.

Elementary School (mixed), built in 1830, & enlarged in 1893, for 70 children; average attendance, 40; Mrs. Ellen Pitt, mistress; Mrs. Kate Holloway, assistant mistress

Bland Rev. Thomas Henry M.A. (rector), Rectory
Hunt Edward, The Splatts
COMMERCIAL.
Brown Albert, farmer, Marsh end
Brown Ernest, farmer
Burbidge Emily (Mrs.), baker & bacon curer
Cook Philip William, grocer & baker
Duck George Thomas, blacksmith
Garland James Peak, farmer

Grainger John, butcher
Holloway Harry, dairyman
Huband David, farmer
Hughes Bros. farmers, Yew Tree frm
Hughes Ada (Miss), dress maker
Hughes Alfred, assistant overseer,
Yew Tree farm
Hughes Ellen (Mrs.), frmr. Bell frm
Hughes Frank, farmer
Hughes Reuben, farmer
Hunt & Son, wheelwrights

Hunt Edward, trainer, The Splatts
Hunt James, Ivy House inn
McQuie Fredk. farmer, Splatts farm
Norman Charles James, farmer
Perrett Henry John, farmer, Heddington Manor farm
Pitt T. E. Sandford, architect
Pocock Harry, farmer, Lower farm
Trowbridge John, farmer, Bear farm
Workmen's Club (Mrs. Elizh. Clifford, caretaker)

HEYTESBURY and TYTHERINGTON.

HEYTESBURY, formerly a market town, is a parish, consisting principally of one street, on the banks of the river Wylve and the borders of Salisbury plain, and on the road from Warminster to Salisbury, with a station on the Westbury and Salisbury branch of the Great Western railway, 93 miles from London by road, 104 by rail, 18 north-west from Salisbury and 4 south-east from Warminster, in the Western division of the county, hundred of its own name, Warminster union, petty sessional division and county court district, rural deanery of Wylve

(Heytesbury portion), archdeaconry of Sarum and diocese of Salisbury: Heytesbury was a prescriptive borough, governed by a bailiff and burgesses, and sent two members to Parliament from 28 Hen. VI. (1449-50) till disfranchised by the Reform Act of 1832 (2 and 3 William IV. c. 45). The market and two annual fairs formerly held in May and September are now discontinued. Waterworks, consisting of a deep well and a reservoir, with wind engine and pumps to supply the parish of Heytesbury with water, were established in

1894, near Bows Barrow, and there is also a supplementary well at West Hill, and a similar arrangement for the water supply at Tytherington. The church and principal houses in the village are lighted by electricity, which is generated at the mill and supplied by the estate. The church of SS. Peter and Paul was formerly collegiate, and had, until recently, four prebends: it is a spacious cruciform edifice of stone, chiefly Early English, and consists of clerestoried chancel with aisles, north and south transepts, clerestoried nave of four bays and aisles, south porch and low square central tower containing a clock and 6 bells: some Early English arches and columns in the walls of the chancel have been opened and repaired: the north transept has a stone screen between it and the nave: there are memorial windows to the late Lord Heytesbury, d. 21 April, 1891, his eldest son, the Hon. William Leonard Holmes-A'Court, d. 16 Dec. 1885, the Rev. John Knight M.A. vicar here 1836-83, Mrs. Lethbridge, d. 1909, and others: the church has been restored, refloored and reseated with open benches. There are 450 sittings. The register dates from the year 1653. The churchyard was enlarged in 1909. The living is a vicarage, with that of Knook and Tytherington chapelry annexed, net income £250, with residence, in the gift of the Bishop of Salisbury, and held since 1901 by the Rev. Arthur Davis Clutsum M.A. of Worcester College, Oxford. The vicarage house was built in 1894. The Congregational chapel, built in 1812, has 250 sittings. St. John's hospital or almshouse was founded about 1472 by Margaret, wife of Robert, 2nd Baron Hungerford, for twelve poor men, one woman, and a custos, appointed by the chancellor of Salisbury cathedral if in residence, and if not, by the dean and chapter; the custos must be in holy orders and act as chaplain; the Rev. A. D. Clutsum M.A. of Worcester College, Oxford, has held the office since 1911: the original building was destroyed by fire in 1769; the present almshouse is in the Georgian style and is built round a quadrangle. On Cotley Hill, north-west of the town, is a tumulus, surrounded by an entrenchment, 480 feet in diameter.

Boddam-Whetham Capt. Cecil, East Hill house

Case Percy Harry, Tytherington
Clutsum Rev. Arthur Davis M.A. (vicar, & chaplain & custos of St. John's Hospital). The Vicarage
Godfrey-Faussett Mrs. Ivy house
Heytesbury Lady, The Cottage
Hibberd Rowland
Hinton Hammond Tooke M.B.
Hitchcock Misses, Swallowcliffe
Lethbridge Charles J.P. Heytesbury house; & Carlton club, London W
Slade Mrs. Ivy house
Swayne Rev. William John M.A.
COMMERCIAL.

Adlam Henry James, grocer, income tax & poor rate collector, assistant overseer & clerk to Parish Council
Barnard Thomas, gamekeeper to Charles Lethbridge esq. J.P.
Bartlett Hy. postmaster & insur. agt
Batt Thos. farmer, West Hill farm
Case Percy Harry, farmer, horse breeder & dealer, Tytherington
Dalley Susan (Mrs.), refreshment rms
Dyer Alma, blacksmith
Eden, Baines & Kennaway, land & estate agents & valuers, & land agents to Lady Margaret Heytesbury. Heytesbury estate office; & at Tisbury & Sherborne

Elling Stephen & Co. butchers
Elling John, bee farmer
Everley Edwd. baker, Tytherington
Farley John, estate foreman to Lady Heytesbury
Furnell Mark, insurance agent
Gregory Walter, gardener to C. Lethbridge esq. J.P.
Haines Joseph, carpenter, High st
Hancock William, shoe ma. & parish clerk of Tytherington, Tytherington
Harford Annie (Mrs.), dress maker
Harford William, mason
Heytesbury Estate Office (Eden, Baines & Kennaway, agents), Heytesbury Estate office
Heytesbury Water Co. Lim. (R. H. H. Eden, mgr.), Heytesbury estate off
Hibberd Brothers, drapers, ladies' & gentlemen's outfitters, tailors, boots, furnishing, china, ironmongers; & at Codford St. Mary & Warminster
Hinton Hammond Tooke M.B. & C.M. Aberd. surgeon & medical officer & public vaccinator & factory surgeon, Heytesbury dist. Warminster union
Holoran Tom Dennis, insurance agt. & managing clerk to Eden, Baines & Kennaway
Ingram Sidney, saddler

Kitley Edward, shoe maker
Laurence Dorothy (Miss), dress maker
Laurence Sarah (Mrs.), dress maker
Lawrence Edward, forester to Lady Heytesbury
Lines Arthur Henry, baker & grocer
Lines Louisa (Mrs.), butcher & poulterer, Tytherington
Noyce Beatrice (Mrs.), dress maker
Parham Geo. farmer, Tytherington
Parker Joseph M. & Wm. Reynolds, farmers, Parsonage farm
Parrott Albt. Chas. frmr. Mill farm
Pike Hy. Edwd. farmer & coal mer
Pond William, farmer. Easthill farm
Reading Room (Wm. Parker, hon. sec)
Rendall Emily (Mrs.), Red Lion P.H.
Rendall William, carrier
Rugg Geo. Edwd. relieving officer No. 2 district, Warminster union, registrar of births & deaths for Heytesbury sub-district & rate collector for Norton Bavant
Stratton Henry George, grocer & Tanner Aubrey, Angel hotel; every accommodation for visitors; electric light; posting & catering
Tower Hugh C. sub-agent to Eden, Baines & Kennaway
Wales Michael Thomas, farmer
White William Uriah, blacksmith

HEYWOOD is a small village and civil parish, formed out of the civil parish of Westbury, by Local Government Board Order 34,124, dated April 1, 1896. 1 mile north-east from Westbury station on the Salisbury branch of the Great Western railway, and 4 miles south from Trowbridge, in the Western division of the county. Westbury and Whorwellsdown union, hundred and county court district of Westbury, petty sessional division of Westbury, rural deanery of Wylve (Heytesbury portion), archdeaconry of Sarum and diocese of Salisbury. The Great Western Railway, via Westbury Junction passes south of the village. The ecclesiastical parish was constituted in 1849. The church of the Holy Trinity is of stone, in the Decorated style, and consists of chancel, nave, aisles, south porch and a small western open bell cot, containing 3 bells: the church was built and endowed by the late Henry Gaisford Gibbs Ludlow esq. and will seat 250. The register dates from the

About a quarter of a mile north-west from Knook Castle is Bows Barrow, and on the north bank of the Wylve, Golden Barrow. Heytesbury House, the property of Margaret Lady Heytesbury, but now occupied by Charles Lethbridge esq. J.P. is a square mansion of stone, partly rebuilt about 1784 and standing in a well-wooded park of 95 acres containing some good specimens of lime, cedar and beech. Lady Heytesbury is lady of the hundred, lady of the manor and sole owner of the parish. A court leet is held annually. The soil is light; subsoil, chalk and stone. The chief crops are wheat, oats and barley, but a large quantity of the land is laid out in pasture. The area is 5,196 acres of land and 7 of water; rateable value, £4,550; the population in 1901 was 699.

Tytherington, about 1 mile south from Heytesbury, is a hamlet, and was formerly a prebend in the collegiate church of Heytesbury. The church of St. James is a plain but ancient building of stone in the Early Decorated style, about 19 feet wide and 50 feet long, with a stone covered roof and a western bell cot containing one bell: it was restored in 1892 and will seat about 70 persons. The population and area are included with Heytesbury.

Sexton, Heytesbury, Edward Kitley, jun.

Parish Clerk of Tytherington, William Hancock.

Post, M. O. & T. Office (letters should have Wilts added).—Henry Bartlett, postmaster. Letters arrive by mail cart from Bath & are delivered 7 & 10.30 a.m. & 3.15 p.m. Letters dispatched 5.25 & 9.25 a.m. & 12.50, 2.55 & 7.45 p.m.; on sundays, arrive at 5.25 a.m.; dispatched at 6.45 p.m.

Wall Boxes:—Tytherington, cleared at 8.15 a.m. & 6.35 p.m.; sundays, 7.45 a.m.; Chapel road, cleared at 7.15 & 10.45 a.m. & 7.5 p.m.; sundays, 7.15 a.m.

County Police, Charles Townsend, sergeant

Elementary School (mixed), built in 1901, with residence, for 160 children; average attendance, 57; Charles Jesse Ashworth, master. The old school, built in 1838, is now used as a reading room

Railway Station, Charles Richards, station master

Carrier to Warminster.—Wm. Rendall, tues. fri. & sat

year 1849. The living is a vicarage, net yearly value £286, with 3½ acres of glebe, and residence, in the gift of Ludlow's trustees, and held since 1909 by the Rev. John Goodenough Bayly Hollins M.A. of Hertford, College, Oxford. The vicarage house was erected in 1890, at a cost of £1,400, defrayed by the Ecclesiastical Commissioners. Heywood House, the property of Lord Ludlow, is now occupied by Sir John Alexander Miller. The Right Hon. Sir Massey Lopes bart. P.C. is lord of the manor of Westbury, which includes Heywood; Lord Ludlow, Edward Endymion Porter esq. of East Hill, Frome, and William Henry Laverton esq. of Leighton House, Westbury, are the principal landowners. The soil and subsoil are heavy clay. The land is principally pasture and corn. The area is 1,997 acres of land and 4 of water; rateable value, £3,387; the population in 1901 was 411.

HAWKERIDGE is an adjoining village in the same parish. Here is a small Congregational chapel.

Sexton, William Knowles.

Letters through Westbury, which is the nearest money order & telegraph office, arrive at 7.30 a.m. Pillar Box, at Heywood (near the church), cleared at 8.20 a.m. &

7 p.m.; sundays, at 8.20 a.m. & at Hawkeridge, cleared at 7.20 a.m. & 7.15 p.m.; Sunday, 7.20 a.m. Elementary School (mixed), erected in 1836, with residence for mistress, by the late Henry G. G. Ludlow esq. of this parish; it will hold 100 children; average attendance, 89; Miss E. Swanborough, mistress

HEYWOOD.

Hollins Rev. John Goodenough Bayly M.A. (vicar)
Miller Sir Jn. Alex. bart. Heywood ho
Rees Harry, Heywood cottage
Wallis Howard A. The Parsonage

COMMERCIAL.

Ayres James (Mrs.), farmer
Cuff Robert, farmer, Apsley farm
Freeston Wm. jun. miller (water),
Blanches mill

Jefferies Eli, farmer
Matthews Thomas, farm bailiff to Sir John Miller
Mattin George William, gamekeeper to Sir John Miller
Moody Stephen Jas. farmer, Kingsbridge farm
Simons David, farmer, Home farm
Snellgrove Hy. frmr. Fullingbrdg. fm

HAWKERIDGE.

Bishop Peter Beater, Royal Oak P.H

Bown Henry John, farmer
Doel Edward, farmer
Jefferies Arthur Lenthall, glove mnfr
Maby Arthur Ernest, farmer, Brook house (postal address, North Bradley, Trowbridge)
Maby Robert Jonas George, farmer
Pike Wyndham, farmer, Lodgewood
Rose William, shopkeeper
Smith Sabina (Mrs.), farmer, Biggs Bush farm

HIGHWAY is a village, $4\frac{1}{2}$ miles north-east from Calne and 5 south from Wootton Bassett, belonging to the hundred of Potterne and Cannings, though locally in that of Calne, North-Western division of the county, union, petty sessional division and county court district of Calne, rural deanery of Avebury (Avebury portion), archdeaconry of Wilts and diocese of Salisbury. By an order of the Wiltshire County Council, confirmed by Local Government Board Order, which came into operation March 25, 1890, this parish was amalgamated with the parish of Hillmarton for civil purposes. The church of St. Peter, rebuilt in 1867, at the sole expense of the late rector, Archdeacon Harris, is an edifice in the Early English style, from plans by W. Butterfield esq. architect: it consists of chancel, nave, south porch and a western turret with one bell: the old screen and wooden beam, an early Norman door remaining in the outer wall, and the font have been preserved: on Easter day, 1879, a stained window was placed in the east end, to the memory of the Hon. and Right Rev. Charles Amyand

Harris D.D. late Bishop of Gibraltar, formerly archdeacon of Wilts and rector of this parish, who died 16 March, 1874: there are 100 sittings. The register dates from the year 1664. The living is a rectory, annexed to the vicarage of Bremhill, joint net yearly value £360, and is in the gift of the Bishop of Salisbury, and held since 1910 by the Rev. George Edward Long, who resides at Bremhill. Capt. Francis Henry Tonge is lord of the manor and sole landowner. The soil is partly on the chalk; subsoil, clay in the lower lands. The chief crops are wheat and pasture land.

Parish Clerk, John Ponting.

Letters through Calne, which is the nearest money order & telegraph office, arrive at 8 a.m. Wall Letter Box, at Clewancy, cleared at 6.15 p.m. week days only & from November to February inclusive at 5.15 p.m. The children of this place attend the Elementary schools at Hillmarton & Compton Bassett

Bodman Benjamin, farmer

| Lewis Henry, hurdle maker

| Whale William, farmer

HIGHWORTH is a parish and union town, and terminus of the Swindon and Highworth branch of the G. W. railway, and is on the road from Swindon to Lechlade, 76 miles from London, 6 from Faringdon, 6 north-east from Swindon and $7\frac{1}{2}$ east from Cricklade, in the Northern division of the county, hundred of Highworth, Swindon county court district and petty sessional division, and in the rural deanery of Cricklade, archdeaconry of North Wilts and diocese of Bristol. The town, in consequence of its elevated situation, near the Vale of White Horse, commands a fine view of the surrounding country, of which the scenery is picturesque, and the neighbourhood is considered very healthy: it is lighted with oil lamps and supplied with water by the District Council. The church of St. Michael is a Perpendicular edifice of stone, consisting of chancel, with north and south chapels, nave of five bays, south porch, aisles, transepts, and an embattled western tower, with pinnacles, containing a clock and 8 bells, rehung, 3 re-cast and the tower repaired in 1898: the south chapel belonged at one time to the ancient family of Warneford, and the stained windows include one to H.R.H. the Prince Consort, d. 14 Dec. 1861, erected by the Society of Odd Fellows: there are sittings for 650 persons. The register dates from the year 1539. The living is a vicarage, with the chapelry of Sevenhampton annexed, joint net yearly value £300, with residence, in the gift of the Bishop of Bristol, and held since 1906 by the Rev. John Frederick Douglas Stephens M.A. of Pembroke College, Cambridge, who is also vicar of Ingleham. Here is a Congregational chapel, founded in 1788, with 180 sittings; Wesleyan, Baptist and Primitive Methodist chapels. A cemetery of about 2 acres was formed in 1867, at a cost of £1,150, with one mortuary chapel, and consecrated 1870, when it was first opened for burials: it is under the control of the Parish Council. The fairs are held August 13th for cattle, and October 11th for cattle and hiring of servants, and a market every fourth Wednesday. There are numerous charities in this parish, amounting to £235 yearly, under the control of a body of trustees, appointed by the Charity Commissioners. James William Crowdy esq. of Herne Bay, Kent, is lord of the manor, and the chief landowners are Sir John Wolfe Barry, of 15 Chelsea Embankment S.W. the Hon. Mrs. Pleydell-Bouverie, of Coleshill House, and Charles H. Maidment esq. The soil is loam, stone brash and clay; subsoil, limestone. The chief crops are wheat, barley, beans and grass. The area is 8,363 acres of land and 31 of water; rateable value, £11,412; the population in 1901 was 2,047.

Eastrop, half a mile south; Westrop, one mile west; and Sevenhampton, $1\frac{1}{2}$ miles south, are tithings in this parish.

Broad Blunsdon, formerly a hamlet of this parish, has been formed into a separate ecclesiastical parish, and under the Divided Parishes Act is now, for civil purposes, in Little Blunsdon. See Blunsdon St. Andrew.

By Local Government Board Order 16,482, dated March 24, 1884, a detached part of Stanton Fitzwarren was amalgamated with this parish.

South Marston, a civil parish separated ecclesiastically in 1890 and in Sept. 1894 civilly from Highworth. See Marston South.

Parish Clerk, William George Kight.

Post, M. O. & T. Office.—William Hambling, postmaster. Letters arrive from London & all parts, through Swindon; first delivery commences at 6.45 a.m.; second delivery commences at 2.40 p.m.; dispatched at 12 noon & 9 p.m.; Sunday, 9 p.m. Wall Letter Box, Eastrop, cleared 10.20 a.m. & 7.45 p.m.; Sunday, 8.40 a.m.

PUBLIC ESTABLISHMENTS.

Cemetery, William George Kight, clerk to the burial committee
Fire Brigade, John H. Molton, superintendent
Inland Revenue Office, Saracen's Head commercial inn
Police Station, Westrop, Alfred Ernest Underwood, sergeant in charge
Pumping Station, James Ball, engineer

PUBLIC OFFICERS.

Assistant Overseer, William George Kight, High street
Clerk to the Commissioners of Land, Assessed, Property & Income Tax, Edward C. Elwell, Cricklade street
Medical Officer & Public Vaccinator, No. 1 District, Swindon & Highworth Union, James John Powell M.A., M.B., B.C. High street
Relieving Officer, No. 1 District, & Registrar of Births & Deaths & Vaccination Officer, Highworth Sub-District, Swindon & Highworth Union, Valentine Herbert Vowles, Vicarage lane

PLACES OF WORSHIP, with times of Services.

St. Michael's Church, Rev. John Frederick Douglas Stephens M.A. vicar; 8 & 11 a.m. & 6.30 p.m.; daily prayer, 8 or 10 a.m. & 6 p.m.
Baptist, 10.30 a.m. & 6 p.m.; thurs. 7 p.m.

Congregational, Rev. Arthur S. Welch M.A.; 10.45 a.m. & 6.30 p.m.; thurs. 7.30 p.m.
 Primitive Methodist, 2.30 & 6 p.m.; thurs. 7 p.m.
 Wesleyan, 10.30 a.m. & 6 p.m.; tues. 7 p.m.
 The School Board formed in 1894, has been dissolved by the Education Act of 1902, & the schools are now controlled by a Board of Managers; Messrs. Elwell & Son, clerks; William T. Avery, attendance officer

Schools.

Elementary (infants), built in 1835, & enlarged in 1866,

PRIVATE RESIDENTS.

Archer Lt.-Col. David J.P. Lushill ho
 Arkell James, Redlands court
 Bathe Mrs. Westrop terrace
 Brown Jas. Wild J.P. Eastrop grange
 Burton Samuel B. Jesmond house
 Cowley Miss, Eastrop
 Easley James, Holmleigh, Vicarage la
 Elwell Edward C. The Quarry
 Elwell Mrs. Hampton lodge
 Hill Frederick, High street
 Hill Joseph, Lewington ho. Brewery st
 Jebb Hon. Mrs. Westrop house
 Marshall John William, Prospect house
 Maundrell David, Grove Hill house
 Nicholson Mrs. Swindon street
 Pedley Miss, Sheep street
 Pinnegar Thomas, Westrop terrace
 Powell James John M.A., M.B. High st
 Pullen William, High street
 Smith Arthur Dore, Bank ho. High st
 Smith Colin Wm. Gloucester house
 Smith Edwin, Washington house
 Smith Herbert E., J.P. Westrop ter
 Smith Miss, Lechlade road
 Smith Miss, Swindon street
 Smith Mrs. Hill view
 Stephens Rev. John Fredk. Douglas
 M.A. (vicar), The Vicarage
 Taylor Miss, West hill
 Titley John Edward, Church street
 Wadley Frederick, Brewery street
 Welch Rev. Arthur S., M.A. (Congregational), 1 West hill
 Williams Misses, The Limes

COMMERCIAL.

Early closing day, Thursday, 2 p.m.
 Alexander Albert, The Red Lion P.H.
 Sheep street
 Archer John, chimney swpr. Eastrop
 Austin Alfd. market gardnr. Grove hl
 Austin Ernest, coffee tavern, High st
 Avery William Thomas, temperance
 hotel, High street
 Baden George F. King & Queen commercial hotel, High street
 Baker George, watch maker, High st
 Baker John Chas. watch ma. High st
 Baldwin Robt. coal mer. Swindon st
 Barnes Frdk. hair dresser, Swindon st
 Barrett Emily (Mrs.), draper, High st
 Barrett Fred, baker, Sheep street
 Barry & Eddolls, farmers, Parsonage
 & Common farms
 Bartrop William L. & Co. ironmngs.
 High street
 Bathe Edward, stone mason, Eastrop
 Baughn Wm. thatcher, The Wragg
 Bennett Elizh.D. (Mrs.), saddlr. High st
 Bolton Wm. & Son, grocers, Market pl
 Capital & Counties Bank Lim. (sub-branch); weds. 11 to 4 & fri. 12 to 2.45, High street; draw on head office, 39 Threadneedle street, London E C
 Cemetery (William George Kight, clerk to the burial board)
 Chick Percy, builder & brick maker, Sheep street

for 240 children; average attendance, 130; Mrs. A. Hann, mistress
 Elementary (mixed), built in 1898, for 320 children; average attendance, 255; Ernest A. Booth, master
 Carriers to:—
 Cirencester—Ely, every mon
 Faringdon—Ely, tues
 Lechlade—Ely, fri
 Swindon—Ely, every thurs. & sat
 Great Western Railway, Henry D. Mant, station master

Clack Ellen (Mrs.), grocer, High st
 Clack Richard R. beer retr. Westrop
 Clarke Emma (Mrs.), grocer, Swindon street
 Coleing Jethro Kinch, frmr. Hampton
 Cook George, coal merchant, Eastrop
 Cook John, boot maker, Eastrop
 Cotton Charles, secondhand furniture dealer, Swindon street
 Couzens Albert Edwd. baker, Westrop
 Davis Ellen (Mrs.), cabinet maker, High street
 Davis Wm. Clifford, watch ma. High st
 Denner Martha (Mrs.), confr. High st
 Dixon Albt. Edwd. builder, High st
 Dixon Violet (Mrs.), refreshment rooms, High street
 Dove Percy Stuart, frmr. Westrop frm
 Drew Fredk. Thos. painter, Swindon st
 Drew Harriett Ellen (Miss), milliner. Swindon street
 Eddolls Arthur, farmer, see Barry & Eddolls
 Eddolls Edward John, dairy farmer, Pentyland farm
 Edwards Mark, hairdresser, High street
 Elias Harry, motor engnr. Swindon st
 Elwell Edward Charles, solicitor & commissioner to administer oaths, clerk to Charity trustees, clerk to commissioners of taxes, & clerk to Highworth school managers & steward of the manors of Shrivenham & Gt. Faringdon, Cricklade st
 Ely Jn. & Jas. dairymen, Swindon st
 Ely Charles, carrier, Westrop street
 Frankis Cath. (Mrs.), grocer, Westrop
 Frankis Philip, rope maker, Westrop
 Garrad Arthur James, Saracen's Head hotel, High street
 Gas Works (Henry Jefferies, engineer & manager), Westrop
 Gilbert Alfred, coal mer. High street
 Godfrey Ernest James, agent for Wadworth & Co. brewers, High st
 Goodwin Medmer M.P.S. chemist & druggist, Market place
 Harris Richard, beer ret. Swindon st
 Hicks Matthew, butcher, Lechlade rd
 Higgs F. & B. tailors, Swindon st
 Higgs Richard, dairyman, Eastrop
 Hill Thomas Hy. & Son, wheelwrights, Brewery street
 Highworth Cricket Club (V. H. Vowles, sec)
 Highworth Nursing Association (Mrs. R. R. Elwell, hon. sec.), Hampton lodge
 Hiscock Allen David, frmr. Eastrop fm
 Humphrey Louis, boys' day & boarding school, Swindon street
 Jefferies Chas. Robt. grocer, High st
 Jefferies Edmund James, market gardener, Eastrop
 Jeffries Fanny (Miss), drapr. High st
 Jones John Henry, tailor, Eastrop
 Jones Samuel, tin worker, Eastrop
 Jones Thomas, boot maker, High st
 Kight William George, clerk to the burial board & Parish Council, & assistant overseer, High street

Lloyd George, farmer
 Lloyds Bank Limited (sub-branch); opened wed. 11 to 4 & fri. 12 to 2.45, High street; draw on head office, London E C
 Marsh George, draper, Market place
 Molton John, Fire Brigade supt
 Molton John Hy. plumber, High st
 Morse John, baker, Swindon street
 Neate Francis, Freke Arms P.H.
 New Frank, fishmonger, Market place
 Niblett Wm. Paul, farmer, Crouch frm
 Oriental Fibre Mat & Matting Co. carpet warehousemen, Vorda works
 Peapell Frank, baker, Eastrop
 Pepler Geo. Edmund, butcher, High st
 Perry Thomas, builder, High street
 Powell James John M.A., M.B. & B.C. Camb., L.S.A. Lond. surgeon, & medical officer & public vaccinator. No. 1 dist. Swindon union, High st
 Pumping Station (Jas. Ball, engineer)
 Rasey Thos. Fishes inn, Swindon st
 Rogers Benjamin, Rose & Crown P.H. Swindon street
 Ross Barbara (Miss), district nurse, High street
 Rouse Alfred H. rope maker, High st
 Russell Jane (Mrs.), farmer, Northleaze
 Selve Tom, seedsman, High street
 Sheppard Charles John, boot maker, Swindon street
 Sherman Wm. grocer, Swindon street
 Silk Wm. John, insur. agt. Westrop
 Smith Albert, confctnr. High street
 Smith Ann (Miss), baker, Swindon st
 Smith Jas. John, stationer & printer, High street
 Smith John, carpenter, Sheep street
 Stapleton Herbert, farmer, The Home farm
 Stock Harold, baker, see Tovey & Stock
 Thomas Hannah Elizabeth (Miss), ladies' school, Lassington house
 Tovey & Stock, bakers, High street
 Vowles Valentine Herbert, relieving officer, No. 1 district, & registrar of births & deaths & vaccination officer, Highworth sub-district, Swindon & Highworth union, Vicarage lane
 Wadley & Co. brewers, Sun brewery
 Watts William Hy. confctnr. High st
 Weeks Arthur, farmer, Fresden farm
 Westall William, beer retr. Sheep st
 Wheeler James, marine store dealer, Swindon street
 Wheeler Wm. carpenter, Market pl
 Willis Arthur, grocer, High street
 Willis Isaac, farmer, Eastrop & Westrop
 Woodbridge Rosetta (Mrs.), saddler, High street
 Woolford Thos. carpnter. Cherry orchd
 Yeates George, pleasure grounds, The Bungalow
 Yeates Henry Geo. butcher, High st
 Young Men's Institute & Reading Room (Fredk. Woolford, hon. sec)

HILL DEVERILL is a parish, on the river Wylve or Deverill, $3\frac{1}{2}$ miles south from Warminster station on the Salisbury branch of the Great Western railway, and 4 south-west from Heytesbury, in the Western division of the county, hundred of Heytesbury, Warminster union, petty sessional division and county court district, rural deanery of Wylve (Heytesbury portion), archdeaconry and diocese of Salisbury. The church of the Assumption of the Blessed Virgin Mary, rebuilt in 1843 in the Early

English style, is a building of stone consisting of chancel, nave and a small western turret containing one bell: there is a tomb of the pre-Reformation period to the Ludlow family, formerly lords of the manor: the nave was restored in 1897 by J. N. Powell esq. fellow of St. John's College, Oxford, in memory of his father, the Rev. John Powell B.A. vicar here 1858-97, and the chancel was restored at the same time by the Ecclesiastical Commissioners: there are 150 sittings. The register dates from

the year 1648. The living is a vicarage, annexed to that of Longbridge Deverill, with the chapelry of Crockerton, joint net income £380, including 70 acres of glebe, in the gift of the Marquess of Bath, and held since 1897 by the Rev. Robert George Penny M.A. of Oriel College, Oxford, who resides at Longbridge Deverill. The Duke of Somerset, who is lord of the manor, and Charles Harris Stratton esq. of Clifton, Bristol, are the landowners. The soil is both sand and chalk; subsoil, chalk and flint. The chief crops are wheat, oats and barley. The area is 1,548 acres; rateable value, £987; the population in 1901 was 65.

Allard Jas. farmer & miller (water) { Clewitt Albert, farm bailiff to Arth. Stratton esq. Manor farm } Jefferys Stiles Edward & Son, farmrs. Rye hill

HILMARTON is a parish, on the road from Calne to Wootton Bassett, 3 miles north-north-east from Calne terminal station on a branch of the Great Western railway, 7 south-west from Wootton Bassett, in the North-Western division of the county, hundred of Kingsbridge, Calne union, petty sessional division and county court district, rural deanery of Avebury (Avebury portion), archdeaconry of Wilts and diocese of Salisbury. The church of St. Lawrence is an edifice of stone, consisting of chancel, nave of four bays, north aisle, south porch, organ chamber, and an embattled western tower, with four pinnacles, and containing 6 bells, rehung and re-tuned in 1885, when a chiming apparatus was added, and again since; the nave is separated from the aisle by columns of the Early English order, and the chancel is entered from the aisle through an opening of unusual character in the buttress of the chancel arch; and a stone screen separates the chancel from the nave: the windows are mostly Perpendicular; the east window is a memorial to W. H. Poynder esq. and there are others to Mrs. Elizabeth Goddard, wife of the Rev. Canon Goddard, the Rev. Francis Fisher, a former vicar, and to Isabella Poynder: the monuments include some to the Calley and Quinton families; to Thomas Poynder esq. who partly restored the church in 1840; Thomas H. A. Poynder esq. his son, and Mrs. M. A. Poynder: the old chained bible, with its wooden binding, was well restored by the Rev. F. Fisher; the original chain is still attached, and it has been replaced at the chancel arch: the tower was partly rebuilt in 1840, and in 1880-81 the church was restored, under the direction of the late Mr. G. E. Street R.A. the eminent architect, at the cost of the late William H. Poynder esq.: it was re-opened on the 24th February, 1881, and has 250 sittings. The register dates from the year 1645. The living is a vicarage, net yearly value £260, including 5 acres of glebe, with residence, in the gift of the Crown, and held since 1897 by the Rev. Edward Walter Walshaw Payne. There is a Baptist chapel here, and Congregational and Primitive Methodist chapels at Goatacre tithing, 1½ miles north, in this parish. Jacob's charity of £10 yearly is for the second poor, and the royalty on the interest of £300 stock for religious education. The reading room here, built in 1892 by the lord of the manor, has a library of 60 volumes, and is managed by a committee of working men. In

By Local Government Board Order 16,519, dated March 24, 1884, Baycliffe was transferred from Hill Deverill to Horningsham.

Sexton, Egbert Robert Smith, Longbridge Deverill.

Letters through Warminster, arrive at 7.30 a.m. & 5 p.m. The nearest Letter Box is at Longbridge Deverill, cleared at 11 a.m. & 6.10 p.m. & on sundays at 9 a.m. The nearest money order & telegraph office is at Sutton Veny, 2 miles distant

The children of this place attend the school at Longbridge Deverill

1910 a rifle range was erected by Lord Islington D.S.O. Here are five almshouses, erected by the late William Poynder esq. lord of the manor of Hilmarton, in the year 1877, and endowed with £3,000 £2½ per cent. Consols to provide 6s. per week for five inmates, eligible at the age of 65 years, who have worked on the estate. The principal landowners are Lord Islington P.C., K.C.M.G., D.S.O. of Hartham Park, who is lord of the manor and lay impropiator, Worcester and Magdalen Colleges, Oxford, Thomas Pinnegar esq. Mrs. Henry Bridges and Mrs. Charles Bridges, daughters of the late Mrs. Henly, and B. Bodman esq. The soil is Kimmeridge clay, oolitic, except Clevancy district, which is on the chalk and greensand; subsoil of Goatacre is coral rag, of Hilmarton other forms of oolite; large drainage operations have been carried on by the late Mr. Poynder and the trustees of his estates. The area is 5,310 acres; rateable value, £5,378; the population of the civil parish in 1901 was 758, and of the ecclesiastical, 673.

Beverbrook, 1 mile south, and Catcombe, 1 mile north, are tithings; Clevancy, 2½ miles east, and Goatacre, 1½ miles north, are hamlets; a district called New Zealand forms part of Goatacre.

Highway, by an Order of the Wiltshire County Council, confirmed by a Local Government Board Order, which came into operation March 25, 1890, was joined to Hilmarton for civil purposes, and will be found under a separate heading.

Sexton, William Lewis.

Post & M. O. Office.—James Wiltshire, sub-postmaster. Letters arrive through Calne at 6.45 a.m. & 2.30 p.m. & dispatched at 12.10 & 7.20 p.m. (6.20 p.m. from Nov. to Feb.); no Sunday delivery. Calne, 3 miles distant, is the nearest telegraph office

Wall Letter Box, Goatacre, cleared week days only at 9.20 a.m. & 7 p.m. (6 p.m. from Nov. to Feb.); no mail on sundays

Wall Letter Boxes, Clevancy, cleared at 6.15 p.m. (5.15 p.m. from Nov. to Feb.); no mail on Sunday; New Zealand, cleared at 9.10 a.m. & 6.55 p.m. (5.55 p.m. from Nov. to Feb.), week days only

Elementary School (mixed), built in 1851, for 122 children; average attendance, 105; Thos. Atlay, master

Carrier.—Fred Taylor, New Zealand, to Swindon, thurs. & sat

HILMARTON.

PRIVATE RESIDENTS.

Payne Rev. Edward Walter Walshaw, Vicarage
Simpson Arthur Basil, Hilmarton manor
Simpson Mrs. Jas. Hilmarton manor
Simpson Thomas Boustead, Hilmarton manor

COMMERCIAL.

Bicknell Charles, farmer, Cowage farm
Bryant Edward, estate carpenter
Cradock Alfred John, farmer, Lower Littlecot farm
Cricket Club (Louis Frank Lewis, sec)
Ferris Frank, farmer, Corton farm
Football Club (Louis Frank Lewis, sec)
Fry Fred, farmer, Whitcomb & Spelmaus farms

Godwin Herbert Maundrell, farmer, Lower Pen farm
Hillier Henry John, carpenter
Hiscocks James, farmer, Marsh farm
Hiscocks Wm. Jn. farmer, Manor farm
Hobbs Emma (Mrs.), Duke inn
Hobbs George Nelson, farmer
Keevil John, farmer, Rodwell
Pincott Brothers, farmers, College
Pincott Frank, farmer
Pinniger Alger, farmer, Littlecot farm
Pitman William, farmer, Catcomb Reading Room (Thos. Atlay, hon. sec)
Smith Joseph, estate stone mason
Stevens Robert, blacksmith
Wiltshire Jas. baker & grocer, Post off
Wright Wm. Jn. frmr. Beverbrook ho

GOATACRE.


Bridges Charles, Fair View house

COMMERCIAL.

Burchell Jehu, haulier & asst. overseer
Church William, farmer
Croker Oliver, farmer, Old farm
Eattell Edward, farmer
Eattell George, farmer
Eattell Tom, farmer
Garner Harry, head gamekeeper to Arthur Basil Simpson esq. New Zealand
King Giles, market gardener
Read Fanny (Mrs.), shopkeeper
Simpkins Jehu, farmer
Taylor Fred, grocer & carrier, New Zealand
Taylor James, shoe maker
Whale John, farmer & haulier
Wilkins Arthur, market gardener

HILPERTON is a parish and pleasant village, on the road from Trowbridge to Melksham, 1½ miles north-east from Trowbridge station on the Great Western railway, 4 south-west from Melksham, in the Western division of the county, hundred of Melksham, union, petty sessional division and county court district of Trowbridge, rural deanery of Potterne (Bradford portion), archdeaconry of Wilts and diocese of Salisbury. The Kennet and Avon canal passes through the parish, and has a wharf at Hilpertion Marsh. The village is

lighted with gas by the British Gas Light Co. Limited from works at Trowbridge. The church of St. Michael is a plain building of stone in the Decorated style, consisting of chancel and nave (rebuilt in 1854), south porch, and a 14th century western tower, with spire, and containing a clock and 6 bells: a new vestry and choir stalls were added in 1892: there are four stained windows, and a very ancient Saxon or Early Norman font. The church affords 200 sittings. The register dates from the year 1694. The living is a rectory with



that of Whaddon annexed, joint net yearly value £290, including glebe and residence, in the gift of the Rt. Hon. W. Hume Long P.C., M.P. and held since 1904 by the Rev. Walter Charles Kirwan Sylvester. St. Mary's-in-the-Marsh, a chapel of ease, erected in Oct. 1889, is a plain building, consisting of a chancel built of flint and a nave of iron, and has sittings for 100 persons. There is a Particular Baptist chapel, built in 1806, with 150 sittings, and a Wesleyan chapel, built in 1819 and re-erected in 1891, with sittings for 300 persons. The Rt. Hon. Walter Hume Long P.C., M.P. of Rood Ashton House, is lord of the manor, and Messrs. Amor Pike, Frederick George Pinchin and Walter H. E. Greenhill are the principal landowners. The soil is clay; subsoil, gravel, shallow rock and clay. The land is chiefly in pasture. The area is 1,202 acres; rateable value, £2,833; the population in 1901 was 714.

By Local Government Board Order 16,493, dated March 24, 1884, detached parts of Semington and Whad-

PRIVATE RESIDENTS.

Armstrong Robert, High street
Baker Mrs. Lynwood house
Fillis Mrs. Devizes road
Haden Joseph Poynton J.P.
Scobell Major-General Sir Henry
Jenner K.C.V.O., C.B. Hilperton ho
Simons David, Devizes road
Soames Ward, The Grange
Sylvester Rev. Walter Chas. Kirwan
(rector), Rectory
Wallington Edward William C.V.O.,
C.M.G., J.P. Oriel house
Wallington Misses, Oriel house
Watson Rev. Geo. Thomas (Particular
Baptist)
Witcombe Albert James, Flora villa

COMMERCIAL.

Brown Edwin & Son, english &
foreign timber merchants, carpen-

ters, undertakers & tinsplate box
makers
Buckley Matilda (Mrs.), nurse
Fare Herbert Joseph Cridland, grocer,
& post office
Greenhill Walter H. E. farmer, Hil-
perton Marsh
Gumm Fredk. Wm. dairyman & frm
Hall Frederick Herbert, butcher,
Whaddon lane
Harding Eli, Crown P.H.
Hoar Ernest, Lion & Fiddle P.H.
Holloway Geo. shopkpr. Hilperton Marsh
Jacklin George, nurseryman & florist,
Hilperton Marsh
Kemp Hy. beer ret. Hilperton Marsh
Longstreet Charles, pig dealer
Matthews Charles George, builder,
wheelwright, general smith &
undertaker

National Telephone Co. Limited
Orchard David, blacksmith

Pike Amor, frm. Church frm. TN7
Pike James, farmer, Hilperton Marsh
Pinchin Frdk. Geo. frm. Manor farm
Pocock Hy. nursrymn. Hilperton Mrsh
Pocock Samuel, poulterer
Rees Edgar William, grocer & baker.
T N 14
Rood Ashton Estate Office (Ward
Soames, agent to Rt. Hon. W. H.
Long P.C., M.P.). T N 3
Smith Mary (Mrs.), laundress, Hil-
perton Marsh
Soames Ward, land agent to Right
Hon. W. H. Long P.C., M.P., D.L.,
J.P. The Grange. T N 3
Stevens Thomas, jobbing gardener,
Hilperton Marsh
Summers Edwd. cattle dlr. Slade's fm
Walters Arthur H. nurseryman &
florist & tax collector
Watson George Thomas, baker
Yates Frank, cowkpr. Hilperton Marsh

HINDON is a parish, mostly comprised in one straight street, nearly a quarter of a mile in length, on a gradual acclivity, on the high road from Salisbury to Taunton, 3½ miles north-west from Tisbury station on the Salisbury and Yeovil branch of the South Western railway, 7 miles east from Mere, 16 west from Salisbury and 7 north-by-east from Shaftesbury, in the Southern division of the county, hundred of Downton, Tisbury and Mere petty sessional division, Tisbury union, Shaftesbury county court district, rural deanery of Chalke (Tisbury portion), and archdeaconry and diocese of Salisbury. This was an ancient Parliamentary borough by prescription, and possessed a local government, having a bailiff and burgesses, and returned two members to Parliament, but was disfranchised at the passing of the Reform Act in 1832. On Holy Thursday, July 2nd, 1755, two-thirds of the town were destroyed by fire. The houses are built chiefly of stone, raised from the quarry at Tisbury, in this locality. The main street is planted on each side with trees presented by the late Sir M. Robert Shaw-Stewart bart. on the occasion of the marriage of His late Majesty Edw. VII. when Prince of Wales, 10 March, 1863. The church of St. John the Baptist, built in 1871, at the the cost of Richard, late Marquess of Westminster, on the site of the old church, probably erected about 1555, is of Chilmark stone with Bath stone dressings, in the Early French Gothic style, and consists of chancel, nave, aisles, south porch, vestry, and a western tower, with spire, containing a clock and 6 bells: there are three memorial windows to the late Marquess of Westminster, d. 1869: the lectern was given in memory of J. G. and T. Hacker: the church affords 400 sittings. The register dates from the year 1595. The living is a vicarage, net yearly value £190, in the gift

Blythe Joseph Charles, Rose cottage
Lumsden Rev. Marshall Winder L.Th.
The Vicarage

COMMERCIAL.

Baker Samuel & Sons, carpenters
Beckett William, basket maker &
parish clerk
Bevis Raymond & Cecil, farmers
Bevis Carl F. builder
Bevis Daisy (Miss), shopkeeper
Blythe Joseph Charles L.R.C.S. &
L.R.C.P. Edin., L.S.A. physician &
surgeon, & medical officer & public

vaccinator, Hindon district, Tisbury
union, Rose cottage
Doughty Hy. thrashing machine propr
Edwards Joseph, insurance agent
Fairchild Chas. Grosvenor Arms P.H.
Fry Emily (Mrs.), shopkeeper
Hacker Duncan Albert, rate collector
for Hindon, Berwick St. Leonard &
Chicklade
Hacker Francis, boot maker
Hacker Hannah (Mrs.), Lamb inn,
family & commercial; good accom-
modation for motorists & cyclists

Hayter Albert, baker
Isaac Sidney James, registrar of
births & deaths Hindon sub-district
Tisbury union
Knowles James, butcher
Lamb Albert, farmer
Rawlings & Son Ltd. gros. & drapers
Rawlings Emma Louisa (Miss),
ironmonger
White Fras. Jn. frm. Hawking down
White Joseph, coal dealer
White Standford, grocer

don, and by Order 16,494, of the same date, part of Hinton, were added to Hilperton.

Hilperton Marsh is a hamlet half a mile north-west (letters should be addressed Hilperton Marsh, Trowbridge).

Assistant Overseer & Clerk to Parish Council, George Bannister Oram, 12 Clarendon road
Parish Clerk, Frederick Joseph Algar.
Police Constable, Henry Thomas Zebedee.

Post, M. O. & T. Office.—Herbert J. C. Fare, sub-postmaster. Letters are received through Trowbridge, arrive at 7 a.m. & 4.30 p.m.; Sunday, 7 a.m.; & are dispatched at 10.15 a.m. & 7.30 p.m.; Sunday, 10.15 a.m.

Elementary School (mixed), erected in 1875, with residence for master, for 132 children; average attendance, 132; William John Pearson, master

Carriers to Trowbridge pass through daily

Pike Amor, frm. Church frm. TN7
Pike James, farmer, Hilperton Marsh
Pinchin Frdk. Geo. frm. Manor farm
Pocock Hy. nursrymn. Hilperton Mrsh
Pocock Samuel, poulterer
Rees Edgar William, grocer & baker.
T N 14
Rood Ashton Estate Office (Ward
Soames, agent to Rt. Hon. W. H.
Long P.C., M.P.). T N 3
Smith Mary (Mrs.), laundress, Hil-
perton Marsh
Soames Ward, land agent to Right
Hon. W. H. Long P.C., M.P., D.L.,
J.P. The Grange. T N 3
Stevens Thomas, jobbing gardener,
Hilperton Marsh
Summers Edwd. cattle dlr. Slade's fm
Walters Arthur H. nurseryman &
florist & tax collector
Watson George Thomas, baker
Yates Frank, cowkpr. Hilperton Marsh

of the Lord Chancellor, and held since 1908 by the Rev. Marshall Winder Lumsden L.Th. of Hatfield Hall, Durham. Here are Congregational and Primitive Methodist chapels. James Ames esq. late of Hindon, surgeon, who died June 9th, 1828, left by will £10 annually to the poor of this parish for ever, to be distributed by the overseers in bread and clothing on Christmas Eve. The Lamb inn is well suited for families and commercial travellers. The market formerly held on Thursday has become obsolete, but a fair is still held on the 29th of October. The town is almost wholly the property of Lady Octavia Shaw-Stewart, of Fonthill Abbey. The soil is light chalky loam; subsoil, chalk and flint. The chief crops are wheat, barley, oats &c. and pasturage. The area is 212 acres; rateable value, £768; the population in 1901 was 413.

Parish Clerk, William Beckett.

Post, M. O. & T. Office.—Mrs. Fanny Plank, postmistress. Letters arrive via Salisbury by cross road mail cart & are delivered at 7 a.m. & 3.25 p.m.; dispatched at 11.30 a.m. & 6.30 p.m. by same conveyance on week days & 5.45 p.m. on Sundays

Public Officers.

Medical Officer & Public Vaccinator, Hindon District, Tisbury Union, Joseph Charles Blythe L.R.C.S. & L.R.C.P. Edin. Rose cottage
Registrar of Births & Deaths, Hindon Sub-District, Sidney James Isaac

School.

Elementary School (mixed), for 162 children; average attendance, 103; John Frederick Lang, master; Mrs. Caroline Lang, infants' mistress

LITTLE HINTON (or Hinton Parva) is a village, township and parish, 3 miles south-west from Shrivenham station on the Reading and Swindon section of the Great Western railway, 5 north-east from Chiseldon station on the Midland and South Western Junction railway and 6 east from Swindon, in the Northern division of the county, Elstub and Everley hundred and Swindon union, county court district and petty sessional division, and in the rural deanery of Cricklade, archdeaconry of North Wilts and diocese of Bristol. The church of St. Swithun is a plain but interesting structure of stone, consisting of chancel, nave of two bays, with clerestory, aisles, porch and a low western tower containing 4 bells: the nave is Early Norman, the chancel Decorated: the aisles, clerestory and porch are Late Perpendicular: the font bears a curious allegorical carving, which has never been fully explained: the oldest monument is dated 1630: the whole building was restored in 1860 at a cost of £650, and has 102 sittings. The register dates from the year 1654. The living is a rectory, net yearly value £280, with 2 acres of glebe and residence, in the gift of the Bishop of Bristol, and held since 1902 by the Rev.

Large Thomas, The Grove
Nickisson John Leaver, Manor house
Perkins Rev. Chas. Edwd. The Rectory

COMMERCIAL.

Adams Anthony, carpenter
Adams Anthony Thos. blacksmith
Drake Frederick John, shopkeeper
Gray Elijah, road contractor

Gray Stephen, thatcher
Hiscock Albert, farmer, Home farm
Howse Lewington Bernard, farmer, West Hinton farm
Jefferies Charles, farmer, Lower Earls court farm
Keable Emerson Edward, farmer
Manners Daniel Leonard, farmer, Earls court farm

Parsons Fredk. Jas. farmer. Marsh frm
Povey Richard, tailor & asst. overseer
Povey Richard (Mrs.), dress maker
Richards Helen (Mrs.), farmer
Saunders Amy (Mrs.), farmer
Saunders William Washington, farmer, Hill Manor farm
Titchener David, farmer

HOLT is a civil parish, constituted 1894, by Local Government Board Order No. 32,118, and an ecclesiastical parish, formed in 1846 out of Bradford-on-Avon, with a junction station on the Great Western railway, 2½ miles east from Bradford, 3 north from Trowbridge, 3 south-west from Melksham and 94 from London by rail, in the Western division of the county, hundred, union, petty sessional division and county court district of Bradford, rural deanery of Potterne (Bradford portion), archdeaconry of Wilts and diocese of Salisbury. The church of St. Katharine is an edifice of stone, consisting of chancel, nave, aisles, south porch, and an embattled western saddle-back tower containing 6 bells: the Norman font dates from the 12th century: the east and west windows and two in the south aisle are stained: the porch was erected by Miss Chapman, as a memorial to Robert Chapman esq.: the church was rebuilt in 1891, at a cost of £2,300, under the direction of Mr. C. E. Ponting, of Marlborough, and affords 276 sittings. The register dates from the year 1575. The living is a vicarage, net yearly value £241, with residence, in the gift of the Dean and Chapter of Bristol, and held since 1901 by the Rev. George Augustus Seymour Metford M.A. of St. Mary Hall, Oxford, who is also rector of Great Chalfield. The Congregational chapel, built in 1880, at a cost of £2,200, seats 360. A cemetery of half an acre was formed in 1893, at a cost of £200; it is under the control of a burial board of 7 members, and a portion was consecrated July 13th, 1894, by the Bishop of Salisbury. Woolstapling and leather manufacturing is carried on here, and there are also works for feather

PRIVATE RESIDENTS.

Alexander Mrs. Glan-yr-afon
Barclay Miss, The Court
Beaven Edwin Charles, Arboyne
Beaven Fdk. Thos. J.P. The Retreat
Beaven James, Fir lawn
Beaven Mrs. The Elms
Beaven Thomas P. Springfield
Buckland Walter, Dixcroft
Chapman Miss, Phyllis cottage
Denning Mrs. Ground corner
Deverell William, The Hollies
Edwards Henry, Prospect cottage
Forster Lt.-Col. Thomas Henry Burton J.P. Holt Manor house
Gee Miss, Homecroft
Hurn Henry, Fernlea
Metford Rev. George Augustus Seymour M.A. Vicarage
Pullen Mrs. Gipsy cottage
Reeves William Robert, Laurel lodge
Roberts Mrs. The Laurels
Ruckley Henry R. West View house
Ryder Misses, Holt house
Sartain Miss, Laurel cottage
Stribling Rev. Samuel Barber (Cong)
Trent Fritz William, Bradley cottage
Trent Henry James, Berry cottage

Trim Miss, The Court
Willis Lady, Stanbridge house
Woods Miss, The Cottage

COMMERCIAL.

Alexander Edward Perkins, farmer, Glan-yr-afon
Bailey Zipporah Amelia (Mrs.), grocer & boot dealer
Barton Robert, baker
Beaven James & Thos. leather mfrs
Bird A. H. & S. coal merchants
Cemetery (James Compton, clerk to the burial board)
Chapman Edward John & Sidney, carpenters
Coffee Tavern (Percy Hares, mngr)
Cooper George Ambrose, carpenter
County Sanitary Laundries Limited (Miss Amy Smith, manageress)
Crudge Frederick, dairyman
Edwards Francis, carter & farmer, Gaston farm
Ewence Avarina (Miss), dress maker
Godwin Jn. Edwn. boot ma. & corn dlr
Harding Harry, blacksmith
Harding Mary (Miss), grocer, Post off
Harris Edward, photographer

Charles Edward Perkins. Batt's charity of £9 4s. 8d. yearly, derived from land and Consols; left in 1785, is for coals; John Brown's charity of £5 12s. 8d. yearly, and Coker's charity of £22 11s. yearly, is for the support of schools; John Wilson left £138 in 1884, which is invested in £2½ per Cent. Consols, and is for coals. John Leaver Nickisson esq. is lord of the manor and principal landowner. The soil is limestone and chalk; subsoil, clay. The land is chiefly in pasture. The area is 2,161 acres; rateable value, £2,195; the population in 1901 was 210.

Sexton, Frank Nash.

Post Office.—John Johnson, sub-postmaster. Letters are received through Swindon at 8.15 a.m. & 3.15 p.m. & dispatched at 8.40 a.m. & 6.40 p.m.; no Sunday delivery. Wanborough is the nearest money order & telegraph office

Coker's School (boys & girls), endowed by the Rev. T. Coker in 1777; the present buildings were constructed in 1849 on a site given by the Dean and Chapter of Winchester, for 60 children; average attendance, 42; Miss Hilda Watts, mistress

purifying and for the manufacture of bedding and wire mattresses, and a steam laundry. The Reading Room, erected in 1873, on a site presented by T. B. W. Forster esq. has an attached billiard room, added in 1893. Holt Manor House, standing in a park of 65 acres, is the seat of Lt.-Col. Thomas Henry Burton Forster J.P. who is lord of the manor. Lt.-Col. Forster J.P. George Llewellyn Palmer esq. J.P. of Lackham Park, Chippenham, and Mrs. Alexander are the principal landowners. The soil is rich loam; subsoil, gravel and clay. The land is chiefly pasture. The area is 1,308 acres of land and 6 of water; rateable value, £6,143; the population in 1901 was 915.

Sexton, Samuel Stokes.

Post, M. O. & T. Office.—Miss Mary Harding, sub-postmistress. Letters through Trowbridge arrive at 6.50 & 11.15 a.m. & 4.50 p.m.; Sundays, 6.50 a.m. & are dispatched at 10.20 a.m. & 12.55 & 7.10 p.m.; Sundays, 10 a.m. Wall Letter Box, Melksham road, cleared at 10.20 a.m. & 12.55 & 7.10 p.m.; Sundays, 9.55 a.m.

Schools.

Elementary (mixed), built in 1834, for 160 children; average attendance, 100; G. W. Naish, master
Elementary, opened in 1880 & enlarged in 1894, for 226 children; average attendance, 100; John C. Longstaff, master

Railway Station, Goldsworth Beer, station master

Police Constable, Albert Box

Hart Thomas, boot maker
Hibbard Henry, butcher
Hiscocks John, farmer, Oxenleaze farm
Howse Alfred, insurance agent
Lacey Albert, New inn
Milsom James, shoe maker
Moore Alfred, Three Lions P.H.
Mortimer Aaron, coal merchant
Parsons Elizabeth (Mrs.), grocer
Parsons John Wm. cabinet maker
Perritt Wm. Jas. farmer, Hunts hall
Pullen Reginald, frmr. Common farm
Reading Room (S. Rawlings, hon. sec)
Ruckley Henry R., L.R.C.S.Irel., L.R.C.P. Edin. physician & surgeon, West View house
Saunders George, farmer, Bradley fm
Sawtell John & Co. bedding & mattress manufacturers
Smith Herbert, plumber
Stevens Arth. Edwd. White Hart P.H.
Timson Bertha (Miss), confectioner
Tucker Saml. farmer, Manor farm
Watts John (Mrs.), farmer
West Richard, farmer, Blackacre farm
Williams Brothers, nurserymen
Williams Joseph, haulier & farmer, Holt farm

HOMINGTON is a parish, on the river Chalke or Ebbles, 3 miles south-west-by-south from Salisbury, in the Southern division of the county, hundred of Cawden and Cadworth, Salisbury union and county court district, Salisbury and Amesbury petty sessional division, rural deanery of Chalke (Chalke portion), archdeaconry of Sarum and diocese of Salisbury. The church of St. Mary the Virgin is a building of flint and stone, chiefly in the Early English style, and consisting of chancel, nave of three bays, aisles, and a tower on the south side containing one bell: in the chancel is a marble slab with an inscription to George Stanley, who died in 1719, aged 151 years: the church was restored in 1860, and affords about 200 sittings. The register dates from 1675. The living is a perpetual curacy united to the vicarage of Coombe Bissett in 1885, joint net yearly value £282, with residence, and held since 1899 by the Rev. Charles Wood M.A. of Christ's College, Cambridge, who resides

COMMERCIAL.

Dean George Leslie, farmer

Morrice David, road surveyor
Morris George, carpenter

Rothery Wilson, shopkeeper

HORNINGSHAM is a parish on the borders of Somersetshire, 4½ miles south-west from Warminster station on the Salisbury branch of the Great Western railway, 5½ south-east-by-south from Frome, in the Southern division of the county, Heytesbury hundred, Warminster union, petty sessional division and county court district, rural deanery of Wylve (Heytesbury portion), Sarum archdeaconry and diocese of Salisbury. The church of St. John the Baptist, rebuilt with the exception of the tower, in 1844, at the expense of the Marchioness of Bath, is a building of stone in the Early English style, consisting of chancel, nave, north porch, aisles, and a western tower, with pinnacles, containing 6 bells, rehung in 1906, at the cost of the Marquess of Bath: there are three stained windows: the church will seat about 500 persons. The register dates from the year 1561. The living is a vicarage, net income £180, with residence, in the gift of the Bishop of Salisbury, and held since 1900 by the Rev. Arthur Silver Murray M.A. of Exeter College, Oxford. Here is a Congregational chapel, founded in 1566, with 300 sittings. William Archer esq. of Windlesham Hall, Surrey, by will, dated June 9th, 1843, gave £1,000, the interest of which, after providing for the keeping in repair of a tomb and its railings in the churchyard, is to be applied in the payment of sums of 2s. weekly each to as many poor men, and 1s. weekly each to as many poor women, being natives of this parish, as the same residue should at the rates aforesaid be sufficient to pay. Taylor's charity of £10 yearly, arising from land in various parts, is for food: Crey's charity of £20 yearly is for the payment of two school-dames for instructing the children of the poor in reading in this parish; the income arises from 14 acres of land at Kingston Deverill. Longleat, the seat of the Marquess

Alexander Thomas Edward (sec. to the Marquess of Bath)
Bothwell James
Dixon Rev. Fras. Ridgard B.A. (curate)
Miller Rev. Herbert (Cong.), The Manse
Murray Rev. Arthur Silver M.A. (vicar), The Vicarage
Pope Mrs. Manor farm**COMMERCIAL.**Adlam Arthur, farmer, Newbury
Adlam Joseph, farmer & carrier
Beauchamp Annie (Mrs.), beer retlr
Bothwell James L.R.C.S.I., L.A.H. Dub. surgeon, & medical officer & public vaccinator & registrar of births & deaths, Longbridge Deverill district, Warminster unionCameron Alexander, forester to the Marquess of Bath
Chapman George, shopkeeper
Cracknell Chas. Arth. Bath Arms htl
Croom Elizh. & Georgina (Misses), farmers, Mill farm
Doel James, carrier & farmer, Scotland farm
Dredge James, carpenter
Frowde Martha (Mrs.), parish nurse
Gandy Henry, head gardener to the Marquess of Bath
Green Alan Thos. farmer, Woodhouse
Hulbert John Henry, grocer, provision merchant & baker
Jones Fanny (Mrs.), farmer, Newbury
Jones William, carrier, Newbury
Long Albert William Leslie, farmerLong Herbert Oscar, dairyman, Baycliffe dairy (postal address, Maiden Bradley, Bath)
Long William Oscar, dairyman
Murch Elizh. (Mrs.), grocer, Newbury
Pope John Wilmot, farmer, Manor farm & Baycliffe house (postal address, Maiden Bradley, Bath)
Reading Room (Thomas Dicks, sec)
Thorne Walter Tom, chair maker, assistant overseer & deputy registrar of births & deaths for Longbridge Deverill district, Warminster union
Tims Sidney, farm bailiff to the Marquess of Bath, Stalls farm
Whitmarsh Charles, tailor

HUIISH (or Hewish) is a village and parish amongst the downs, 3 miles north-west of Pewsey station on the Berks and Hants extension of the Great Western railway and 6 south-west from Marlborough in the Eastern division of the county, Swanborough hundred, Everleigh and Pewsey petty sessional division, Pewsey union, Marlborough county court district, rural deanery of Marlborough (Pewsey portion), archdeaconry of Wilts and diocese of Salisbury. The church of St. Nicholas is a plain building of stone in the Early English style, consisting of chancel, nave, south porch and a turret containing one bell: an organ chamber with vestry was built and the church completely restored in 1879, at a cost of £1,050: there are 120 sittings. The register dates from the year 1600. The living is a rectory, net yearly value £140, with residence, and 24 acres of glebe, in the gift of the trustees of Somerset Hospital, Froxfield, and

at Coombe Bissett. The Earl of Radnor is lord of the manor and the principal landowner. The soil is chalk and gravel; subsoil, chalk. The chief crops are wheat, barley and turnips. The area is 1,265 acres of land and 5 of water; rateable value, £914; the population in 1901 was 186 in the civil and 153 in the ecclesiastical parish.

By Local Government Board Order, 18,149, dated March 25, 1885, a detached part of Stratford Tony was amalgamated with this parish.

Sexton, James Morgan.

Letters from Salisbury, viâ Coombe Bissett, arrive at 7 a.m. Salisbury is the nearest money order office & Coombe Bissett, about 1 mile distant, the nearest telegraph office. Wall Letter Box cleared at 3.10 & 7.30 p.m.; sundays, 9 a.m.

The children of the parish attend the Elementary school at Coombe Bissett

of Bath, situated north of the village, is in this parish for civil purposes, having been transferred to Horningsham by Local Government Board Order 16,819, dated March 24, 1884, but is ecclesiastically in that of Longbridge Deverill; the Marquess of Bath is lord of the manor and principal landowner. The soil is light sandy and some clay; subsoil, part gravel and part chalk. The chief crops are wheat, oats and barley. The area is 3,402 acres of land and 27 of water; rateable value, £3,706; the population in 1901 was 742 in the civil and 671 in the ecclesiastical parish.

On March 24, 1888, by the previously mentioned Local Board Order, Baycliffe was added to Horningsham from Hill Deverill.

Parish Clerk, John Hale.

Post, M. O. & T. Office.—Mrs. Walter Edwards, sub-postmistress. Letters arrive by messenger from Warminster at 8.15 a.m. week days; dispatched at 10 a.m. & 5 p.m. week days & 10.25 a.m. sundays. Wall Letter Box at the church, cleared at 10.15 (mon. wed. & fri) & 10.30 (tues. thurs. & sat.) a.m. & 4.45 p.m. week days & 9.45 a.m. on sundays. Wall Letter Box, The Stalls, Longleat park, cleared at 8 a.m. & 5.30 p.m.; sundays, 10.55 a.m.

County Police, Henry James Jones, sergeant

Elementary School, built in 1844, with residence for master, by the late Marquess of Bath, & enlarged in 1892 for 200 children; average attendance, 130; Thos. Welborn, master

Carriers.—James Doel, to Frome, wed. & sat.; Joseph Adlam, to Frome, wed.; to Warminster on sat.; William Jones, to Frome, wed.; to Warminster, tues. thurs. & sat. returning same day

held since 1908 by the Rev. Trevenen James Reed M.A. of Clare College, Cambridge. The Primitive Methodist chapel here will hold 50. In the parish is an ancient camp and several barrows. The trustees of Somerset Hospital, Froxfield, are lords of the manor and sole landowners. The soil is clay; subsoil, chalky. The chief crops are wheat, barley and oats. The area is 738 acres; rateable value, £326; the population in 1901 was 115.

By Local Government Board Order 17,960, dated March 25, 1885, Oare was transferred from Huish to Wilcot.

Parish Clerk, John Razy.

Letters received through Pewsey delivered at 7 a.m. The nearest money order & telegraph office is at Oare, 3 miles distant. Wall Letter Box, cleared at 6.45 a.m. & 6.50 p.m.; sundays at 11.40 a.m.

The children of this parish attend the school at Oare

Reed Rev. Trevenen James M.A. (rec- tor), Rectory
 Cooper William John, grocer & baker, Huish hill
 Young George, farmer & landowner, Manor farm

HULLAVINGTON is a village and parish, with a station on the Swindon and Severn tunnel section of the Great Western railway, 5 miles south-west from Malmesbury, 7 north-by-west from Chippenham and 94 from London, in the North Western division of the county, Malmesbury union, county court district, petty sessional division and hundred (except the tithing of Surrendel, which is in the hundred of Chippenham), and in the rural deanery of Malmesbury, archdeaconry of North Wilts and diocese of Bristol. The church of St. Mary is a building of stone, consisting of chancel, side chapel, nave of three bays, aisles, south porch and an embattled western tower, rebuilt in 1880, and containing 2 bells: the porch, arches, columns and other parts are Transition Norman and the north aisle has very good Early English windows: there are slight remains of 12th century glass: the church was restored in 1871, and in 1907 the north aisle and Bradfield chapel were restored and an organ chamber erected: there are 240 sittings. A lych-gate was erected in the churchyard in 1897, by Meredith Meredith-Brown esq. J.P. in memory of his wife. The register dates from the year 1694. The living is a vicarage, net yearly value £180, including 84 acres of glebe, with residence, in the gift of Eton College, and held since 1905 by the Rev. John Charles Ramsay, of St. Bees: in the south aisle hangs a portion of a chasuble of brown satin, embroidered in gold and silver thread, the date being about 1490-1500; in the centre is a representation of Our Saviour on the Cross, with an angel on each side receiving the blood in a

chalice; the rest is covered with figures of saints, cherubim and fleurs-de-lys. Here are Baptist, Congregational and Primitive Methodist chapels. Green's charity amounts to £4 5s. yearly, of which £2 5s. is for the education of poor children. The manorial rights and rectorial tithes, as well as most of the land, belong to Eton College; Lieut.-Col. Sir Audley Dallas Neeld bart. C.B., M.V.O. of Grittleton, is lessee under the College. The soil is brashy, on rock. The chief crops are wheat, barley and oats. The area is 3,302 acres; rateable value, £4,688; estimated population in 1907 was 523.

Surrendel is a tithing, 1½ miles west
 Parish Clerk, Richard Wicks.

Post & T. Office.—Henry George Tanner, sub-postmaster. Letters through Chippenham, arrive 8 a.m. & 5.15 p.m.; dispatched 10.30 a.m. & 6.25 p.m.; no Sunday delivery. The nearest money order office is Grittleton, 2½ miles distant

Letter Box cleared at 10.30 a.m. & 6.25 p.m.

The School Board, formed in 1886, has been dissolved by the Education Act of 1902, & the school is now controlled by a Board of Managers

Elementary School (mixed), erected for 127 children; average attendance, 120; George G. Ray, master
 Carrier.—Henry Salter, to Chippenham, Tues. & Fri

G.W.R. Station, A. J. Jefferies, station master

Police Station, Francis John Stickler

Hook Miss
 Meredith-Brown Meredith J.P. Hullavington house
 Knapp Mrs
 Pedley Mrs. The Cottage
 Potter Mrs. The Hut
 Ramsay Rev. John Charles (vicar)

COMMERCIAL.

Ayres Ephraim, saddler
 Bartlett Thomas, blacksmith
 Beak Robert John, farmer, Surrendel (letters through Grittleton)
 Bishop John, farmer, Newmans farm
 Broom Isaac, gamekeeper to Sir A. D. Neeld bart
 Broom John, jun. farmer
 Clarke Wm. Jonas, Queen's Head inn

Crewe Arthur, shopkeeper
 Fawcett William, head gamekeeper to Sir A. D. Neeld bart
 Fisher Samuel, coal merchant (John Wicks, manager), Railway station
 Garlick Charles, farmer & cowkeeper, Bradfield farm
 Goulding Alfred, farmer & cattle dealer, Fur Leaze (letters through Sherston, Malmesbury)
 Greenman Albert, farmer
 Harry Oswald, farmer
 Hulbert Thomas, carpenter
 Kane Ernest B. Star inn
 Lavington Richard, baker
 Mann George, builder & contractor (estimates given), & grocery stores

Miles Richard, shopkeeper & beer ret
 Payne William, farmer, Court farm
 Ray Geo. G. schoolmaster, clerk to the Parish Council & assistant overseer
 Sealey Wm. farmer, Gardener's farm
 Stevenson Albert, farmer
 Stoneham William, haulier
 Tanner Ellen (Mrs.), laundry
 Tanner Henry, haulier & coal merchant, Railway station
 Vines Alfred, hurdle maker
 Walker Henry, cycle maker
 Weeks Annie (Mrs.), shopkeeper
 Wicks George, hurdle maker
 Wicks Giles, hurdle maker
 Wicks Richard, hurdle maker

IDMISTON is a parish and scattered village, in the Bourne valley, and extending to the Hampshire border, 1 mile north from Porton station on the main line of the London and South Western railway, 4½ south-east from Amesbury, and 6 north-east from Salisbury, in the Southern division of the county, hundred of Alderbury, Amesbury union, Salisbury county court district, petty sessional division of Salisbury and Amesbury, Amesbury rural deanery (Amesbury portion), archdeaconry of Sarum, and diocese of Salisbury. The church of All Saints is an ancient structure of flint with stone dressings restored in 1867, and consisting of chancel, nave of three bays, aisles, north porch, and a western tower with spire containing 4 bells: the chancel is Early English, and the nave and aisles, clerestory and roof Perpendicular: in the nave is a monument to a Mr. Rowbach, dated 1633, and several marble tablets to the Bowle family: the east and west windows are stained: the chancel and each of the aisles has a piscina and in the south aisle is part of the rood staircase: there are 150 sittings. The register dates from the year 1577. The living is a vicarage, with the chapelry of Porton annexed, net yearly value £226, with residence, in the gift of the Bishop of Salisbury, and held since 1902 by the Rev. George Mallows Youngman M.A. of Worcester College, Oxford, who resides at Porton. Bowle's charity of £2 16s. 4d. yearly, derived from bequests left in 1835 by Rev. John Bowle, of Salisbury, is for the poor. The chief landowners are the Earl of Normanton, who is lord of the manor, H. G. W. Targett esq. G. F. Gay esq. Capt. Kennedy and Joseph Waters esq. The soil is light loam on chalk; subsoil, chalk. The chief crops are wheat, barley and oats, and dairy farming is an important industry. The area is 5,482 acres of land and 10 of water; rateable value, £5,836; the population of

the entire parish in 1901 was 544 in the civil and 583 in the ecclesiastical parish.

PORTON is a parochial chapelry, village and station on the South Western railway, a mile south of Idmiston. The church of St. Nicholas, rebuilt on a new site given by I. A. Ingram esq. and consecrated in 1877, is an edifice of flint stone, in the Early English style, from designs given by the late Mr. J. L. Pearson R.A., F.S.A. of London, and consists of chancel, nave, south porch and a bellcote at the west end containing 2 bells: there is a burial ground attached. The register dates from the year 1813.

Parish Clerk, C. Francis.

Gomeldon is a tithing, three-quarters of a mile south from Porton.

Shripple is a tithing, about 4½ miles east, the whole of which was transferred to the parish of Winterslow by the "Divided Parishes Act, 1882."

Ford, a tithing, 4 miles east, was added to Laverstock parish by Local Government Board Order, 17,948, dated March 25, 1885.

Post, M. O. & T. Office, Porton.—Arthur Ings, sub-postmaster. Letters arrive from Salisbury at 6.10 a.m. & 1.25 p.m.; dispatched at 11.30 & 7 p.m.; Sundays, dispatched 5.40 p.m.

Wall Letter Boxes.—Idmiston, cleared at 12.30 & 6.55 p.m.; Porton, 12.30 & 6.55 p.m.; Sundays, 4.45 p.m. & Gomeldon, 8.40 a.m. & 7.15 p.m.; Sundays, 5.5 p.m.

Elementary School, Idmiston (mixed), built in 1868 & enlarged in 1874, for 92 children; average attendance, 65; Miss B. K. Coleman, mistress

Railway Station, Porton, Robert Frederick Nobbs, station master

Carriers.—Salisbury, William Selway & Harold Annetts, Tues. & Sat

IDMISTON.

Bullen Mrs
 Finch Richard, Manor house
 Targett Mrs. The Grange

COMMERCIAL.

Friend John M. farm bailiff to C. H. House esq. Manor farm

Grant William, Plough P.H
 Hobbs John & Sons, farmers & well sinkers

Marsh Charles, farm bailiff to E. B. Maton esq
Mowland Frank, blacksmith

PORTON.

PRIVATE RESIDENTS.

Farrer Percival Inglis, Manor house
Hewish Mrs
Kail Miss
Miles Thomas, The Limes
Neuens Mrs
Youngman Rev. George Mallows
M.A. (vicar)

COMMERCIAL.

Annetts Harold, carrier & coal dealer

IMBER is a parish, 7 miles east-by-north from Warminster station, 7 south-east from Westbury station, and 5 north-east from Heytesbury station, all on the Salisbury and Westbury branch of the Great Western railway, in the Western division of the county, Swanborough hundred, Warminster union, petty sessional division and county court district, rural deanery of Potterne (Potterne portion), archdeaconry of Wilts and diocese of Salisbury. The church of St. Giles is a building of stone, in the Decorated and Perpendicular styles, consisting of chancel, nave of three bays, aisles, north porch and an embattled western tower with five pinnacles and containing 5 bells: there is a piscina at the east end of the south aisle, and in the porch a mutilated stoup: two recumbent stone effigies of knights lie in the church, one being within a 14th century arched recess in the south aisle: the font is Early Norman, with herring bone work round the top: the chancel was rebuilt in 1849, at a cost of £630 10s. by the Marquess of Bath, and the church was thoroughly restored in 1895 at a cost of £1,000, and affords about 200 sittings. The register dates from the year 1707.

Watling Rev. Chas. Morgan, Vicarage

COMMERCIAL.

Carpenter Frank, carrier & sexton
Carter John, carpenter & wheelwright
Carter William, baker

INGLESHAM is a small village and parish, on the borders of Berks, 3 miles north from Highworth terminal station on a branch from Swindon of the Great Western railway, 9 miles north-east from Cricklade and 9 north-by-east from Swindon, in the Northern division of the county, Highworth hundred, Swindon petty sessional division, county court district and union, and in Cricklade rural deanery, North Wilts archdeaconry and Bristol diocese. A small part of this parish was formerly in Berks, but by Act 2 and 3 William IV. cap. 64. was transferred to this county. The church of St. John the Baptist is a small but ancient edifice of stone, in the Early English style, and consists of chancel, nave of two bays, aisles, south porch and a western belfry containing 2 bells: the chancel wall above the communion table shows signs of colour, and there are remains of a large fresco beneath the whitewash: the pulpit is Elizabethan, and some of the pews date from the time of Charles I.: in 1910 two piscinæ and the remains of a stone reredos were discovered: in front of the communion table are floor tablets to Robert Babb (a former vicar) and his wife, A.D. 1699, and a large black marble slab, from which a life-size brass, representing an armed knight, has been removed: the church was partly new roofed and the remaining high pews lowered in 1892: there are 80 sittings: the old village cross, in excellent preservation, still stands in the churchyard, and consists of three steps, supporting an octagonal chamfered base, from which rises a monolithic shaft about 7 feet in height. The register dates from the

Girling Rev. Francis John Wright
M.A. (curate in charge), Lower
Inglesham

COMMERCIAL.

Carpenter Joseph, farmer, Lynt farm

KEEVIL is a parish, 3 miles south-west from Seend station, 5 south from Melksham station, and 5 east from Trowbridge station on the Great Western railway, and 7 south-west from Devizes, in the Western division of the county, hundred and petty sessional division of Whorwellsdown, Westbury and Whorwellsdown union, Trowbridge county court district, rural deanery of Potterne (Potterne portion), archdeaconry of Wilts and diocese of Salisbury. The church of St. Leonard is a plain building of stone, in the Perpendicular style, consisting of chancel, nave of three bays, south aisle, north porch and an embattled western tower containing 6 bells: in 1908

Bell George, saddler
Blake Charles, butcher
Gay George Frank, farmer
Green Mary (Mrs.), private school
Hodges Joseph, Railway hotel
Horner E. P. & Sons, shopkeepers
Horner Anthony, butcher
Ings Arthur, shopkeeper, Post office
Kail Ernest, grocer
Lawson Ruth (Mrs.), district nurse
Prosser Edwin, assistant overseer
Robbarts Samuel B. farmer
Self Frederick, carpenter
Selway William, carrier
Targett Henry George Wright, farmer,
Birdlymes farm

Trowbridge Charlie, butcher
Vallis George, cowkeeper
White Richd. & Son, farmers & bakers

GOMELDON.

Waters Joseph

COMMERCIAL.

Burton Sidney, grocer
Cave George, cowkeeper
Light Henry, photographer
Morgan Bertram, carrier
Pocock Walter Castle, farmer
Squibb Joseph E. shopkeeper
Thomas Owen, chimney sweeper
Waters Jsph. James Kendall, farmer

The living is a vicarage, net income £196, including glebe (£15), with residence, in the gift of the Bishop of Salisbury, and held since 1898 by the Rev. Charles Morgan Watling. Here is a Baptist chapel, built in 1839, seating 180. The principal landowners are the Ecclesiastical Commissioners, who are lords of the manor, James Hooper esq. the trustees of Mrs. Tinker and William Heathcote Seagram esq. The soil is flinty; subsoil, chalk. The chief crops are wheat, oats, barley and pasture. The area is 3,047 acres; rateable value, £1,229; the population in 1901 was 261.

Sexton, Frank Carpenter.

Letters arrive by foot messenger at 9 a.m. through Codford St. Mary. Chitterne, about 3 miles distant, is the nearest money order & telegraph office. Wall Letter Box cleared at 4.20 p.m.

Elementary School (mixed), erected in 1836 & enlarged in 1876, for 54 children; average attendance, 40; Miss Clara Mountford, mistress

Carriers.—Frank Wyatt, to Devizes, thurs.; to Warminster, sat.; Frank Carpenter, to Warminster, sat

Dean Edward Henry (exors. of), farmers, Court farm
Dean Fredk. Jas. farmer, Tinker's farm
Dean Sidney Geo. frmr. Seagrams frm
Fidler George William, Bell inn

Hooper James, farmer
Meaden Henry, boot & shoe maker
Nash Albert, blacksmith
Tinnams Herbert, baker & grocer
Wyatt Frank, shopkeeper & carrier

year 1589. The living is a vicarage, net yearly value £160, with glebe (£80) and residence, in the gift of the Bishop of Bristol, and held since 1908 by the Rev. John Frederick Douglas Stephens M.A. of Pembroke College, Cambridge, who is also vicar of Highworth, where he resides. The Rev. Francis John Wright Girling M.A. of St. Catharine's College, Cambridge, has been curate in charge since 1909. There is a charity of £1 yearly, bequeathed by the late Jane Bray, of Shilton, and expended in clothing for two poor persons in Lower Inglesham, not chargeable to the parish. The manorial rights are divided, and there are a number of small landowners. The soil is clay; subsoil, stone brash. The parish contains 1,219 acres of land and 10 of water; rateable value, £1,865; the population in 1901 was 113 in the ecclesiastical parish and 131 in the civil parish, including part of Coleshill.

By an Order dated March 25, 1883, a detached part of Coleshill (Berks), in Faringdon union, known as Lynt Farm, and by Order 13,156, dated March 25, 1883, Penn Cottages were amalgamated with this parish.

Letters through Lechlade (Gloucestershire), which is the nearest money order & telegraph office, arrive at 6.30 a.m. Wall Box at Upper Inglesham cleared at 7.35 p.m. & box on post at Lower Inglesham at 7.45 p.m. week days only

Elementary School (mixed), built in 1870, with residence for mistress, for 40 children; average attendance, 16; Mrs. Jane Kinch, mistress

Eddolls Rauleigh, farmer, Lynt bridge
Kinch Thomas, farmer, Manor farm
Kinch Caroline Mary (Mrs.), farmer,
Lower Inglesham

Maundrell Harry, farmer, College frm
Reynolds Albert Henry, farmer, Middle
Hill farm
Smith Frank, shopkeeper

figures were placed in the panels of the reredos in memory of the Rev. W. H. Chamberlaine M.A. a former vicar, d. 1858, to whom the stained east window is also a memorial: a new organ was erected in 1909 at a cost of £200, and at the same date the side chapel in the south transept was restored in memory of the Rev. Charles Y. Mitchinson, vicar, 1904-8: the church was reseated in 1910 at a cost of £250, and in 1911 a rood oak screen was erected in memory of Col. Sir John William Wallington K.C.B., J.P. (d. 1910): there are monuments to John J. Harris, citizen and alderman of London, dated 1657; the Blagden family, 1730; Jane

Talbot, 1768; William Gaisford, 1754; and William Beach, 1741; and brasses to Jane Flower, dated 1662; Stephen Cox, 1761; John Halkens, 1689; Roger Jordan, 1669; Roger Blagden, 1687; and Eliza Gaisford, 1720: there are memorial windows to W. W. B. Beach esq. M.P. d. 1901; Lady Wallington, d. 1905, and J. A. Wallington: there are 250 sittings. The register dates from the year 1559. The living is a vicarage, net yearly value £200, with residence, in the gift of the Dean and Chapter of Winchester, and held since 1908 by the Rev. Albert Thomas Richardson M.A. of Hertford College, Oxford, who is also vicar of Bulkington. The Wesleyan chapel here, built about 1844, will hold 200; a Sunday school was added in 1901. In 1852 George Taylor left £3,000, the interest of which is to buy bread for six poor men and six poor women of the parishes of Keevil, Edington and Steeple Ashton. An iron hall was erected here in 1892 by the late Col. Sir John W. Wallington K.C.B. and is used for concerts, entertainments &c. Keevil Manor House, an ancient mansion, in the Elizabethan style, standing in grounds of about 21 acres, is the seat of Major-General John Baillie Ballantyne Dickson C.B., C.M.G., J.P. who is lord of the manor. Major William Archibald Hicks-Beach, of Oakley Hall, Basingstoke, Hampshire, is the

(Marked thus * postal address, Se-
mington, Trowbridge.)

PRIVATE RESIDENTS.

Chamberlaine Lieut. Wm. Hy. R.N
Chamberlaine Mrs. Blagden house
Dickson Major-General John Baillie
Ballantyne C.B., C.M.G., J.P.
Manor house
*Ghey Henry, Strand
*Ghey Worthy, Strand
Hobbs William John, Highfield
Lister Edgar Graham, Talboys; & 17
St. Leonard's terrace, Chelsea &
St. James' club, London W
Matthews Miss, East view
Richardson Rev. Albert Thomas M.A.
(vicar), Vicarage

KELLAWAYS (or Tytherton Kelways) is a parish and small village, on the east bank of the river Avon, 3 miles north-east from Chippenham station on the Swindon and Bath section of the Great Western railway, in the North Western division of the county, Chippenham hundred, union, petty sessional division and county court district, and in the rural deanery of Chippenham, archdeaconry of North Wilts and diocese of Bristol. The church of St. Giles is a modern building of stone, consisting only of a small nave and a western turret containing one bell: there are 55 sittings. The register dates from the year 1815. The living is a rectory, net yearly value £58, including 22½ acres of glebe in the

COMMERCIAL.

Curtis Walt. Jn. frmr. Kellaways mill

Freeth Hy. Jas. frmr. Kellaways farm
Fry Thomas, farmer, Avon farm

KEMBLE is a parish formerly in this county, but has been transferred to Gloucestershire by Local Government

EAST KENNETT is a parish and village on the river Kennett, and about half a mile south of the road from Marlborough to Bath, 5 miles west-by-south-west from Marlborough terminal station on a branch of the Great Western railway, in the Eastern division of the county, Selkley hundred, petty sessional division of Marlborough and Ramsbury, Marlborough union and county court district, rural deanery of Avebury (Cannings portion), archdeaconry of Wilts and diocese of Salisbury. Christ Church is a stone building in the Early English style, consisting of chancel, nave, south porch and an embattled western tower with pinnacles and spire, and containing 5 bells: the church was restored in 1864, and affords 120 sittings. The register dates from the year 1620. The living is a vicarage, gross yearly value £124, with residence, in the gift of William Fisher esq. and held since 1911 by the Rev. Reginald Edward Coles M.A. of Charsley's Hall, Oxford. William Fisher esq. is lord of the manor and

Bury Francis George B.A. The Manor house
Coles Rev. Reginald Edward M.A. (vicar), Vicarage
Arnold George S. farmer

KILMINGTON is a pleasant parish, about 4 miles south-east from Witham Friary station on the Great Western railway, and 6 east from Bruton, in the Eastern division of the parliamentary county of Somerset, hundred of Norton Ferris, Mere and Tisbury petty sessional division, union of Mere, Frome county court district, rural deanery of Cary (Bruton district), archdeaconry of Wells, and diocese of Bath and Wells. The Wiley

principal landowner. The soil is clay; subsoil, clay and brash. The land is mostly in pasture, the chief crops are wheat, barley and oats. The area is 2,063 acres; rateable value, £4,125; the population in 1901 was 357.

Bulkington, a tithing of this parish and now an ecclesiastical parish, will be found under a separate heading.
Sexton, Albert King.

Post & T. Office.—Mrs. Mary Bodman, sub-postmistress. Letters through Trowbridge arrive at 8.15 a.m. & 5.40 p.m.; sundays, 8.15 a.m.; dispatched at 9.55 a.m. & 6.15 p.m.; sundays, 9.55 a.m. Steeple Ashton, 2 miles distant, is the nearest money order office
Elementary School (mixed), erected in 1869, for 95 children; average attendance, 76; Miss Nellie L. Mcle, mistress
Assistant Overseer & Clerk to Parish Council, W. J. Humphries, Seend
Police Constable, Harry Gough

Carriers to:—

Trowbridge—Frederick Gumm, tues. & sat.; Thomas Gilbert, tues. & fri. & William Salter, tues. fri. & sat
Devizes—Thomas Gilbert & William Salter, thurs

COMMERCIAL.

Axford Thomas, farmer, Mere
Bodman Mary (Mrs.), shpkpr. Post off
Burgess Emma (Mrs.), shopkeeper
Butcher Thos. Weeks, miller (water),
Baldham mill
Collett Edward Clement, baker &
shopkeeper
Fuller Lewis, Rose & Crown P.H
Ghey William, farmer, Wick Leaze
Gilbert Thomas, carrier
Griffin John William, farmer, West-
wood & Martins
Gumm Frederick George, carrier
Huntley Charles, farmer, Church farm
Jefferies Thomas, farmer
Moore Edward William, blacksmith

Newman Richard, farmer, Wick
Newman William, farmer, Hurst
*Noad Mary Ann (Mrs.), farmer,
Woodhouse
Nutland Hy. Edwd. farmer, Pinkneys
O'Leary Edward, thatcher
Orchard Edward, Beach Arms P.H
Pepler George, stone mason
Pickford Walter, farmer, Manor
*Powell Joseph Dan, Lamb inn, Strand
Public Hall (Mrs. Mary J. Watts, kpr)
Ragbourne George, farmer, Pyetts
*Rogers Joseph, farmer, Horse Shoes
Salter William, carrier
Stokes George, farmer
Tucker Chas. Edwd. farmer, Longleaze
Tucker Martin, grazier, South view
Tucker William S. farmer, Wick

parish of Melksham, in the gift of Lieut.-Col. Sir Audley Dallas Neeld bart. C.B., M.V.O. and held since 1884 by the Rev. John Rich M.A. of Christ Church, Oxford, hon. canon of Bristol, and surrogate, who resides at Chippenham. Earl Cowley is lord of the manor and principal landowner. The soil is clay and gravel; subsoil, clayey. The chief crops are wheat and beans, but with a considerable proportion of pasture land. The area is 325 acres of land and 8 of water; rateable value, £539; the population in 1901 was 46.

The children of this place attend the Elementary school at East Tytherton

Richmond Herbert, miller (water),
Kellaways mill

Board Order, April 30, 1896; particulars will be found in "Kelly's Directory of Gloucestershire."

chief landowner. There is a village dispensary and hospital, with two beds. The soil is loamy; subsoil, chalky. The chief crops are wheat, barley and oats. The area is 760 acres; rateable value, £550; the population in 1911 was 59.

Sexton, Henry Cook.
Wall Letter Box cleared at 10.20 a.m. & 7 p.m. week days; 10.20 a.m. on sundays. Letters are delivered by foot post from Marlborough at 7.20 a.m. & 5 p.m.; the nearest telegraph office & money order office is at West Overton, about 1 mile distant
Elementary School, built in 1857, for 34 children; average attendance, 32; Mrs. E. A. Billenness, mistress

Conveyance.

G. W. R. road motor car service between Marlborough & Calne (along the Bath road about half a mile north) twice each way daily (except sundays)

Dispensary (Thomas Horatio Haydon B.A., M.B., B.C. surgeon; Miss Maria Pocock, matron)
Webb George Thomas, blacksmith

stream formerly had its source in this parish, which, originally in Somerset, has been transferred to Wilts, under the provisions of Section 54 of the "Local Government Act, 1888" (51 and 52 Vict. c. 41), by "Local Government Board's Provisional Orders Confirmation (No. 3) Act, 1896" (59 and 60 Vict. c. 75), as from September 30, 1896, Order made March 23, 1896, numbered P. 1,226. The church of St. Mary is a plain building of stone, con-

sisting of chancel, nave, north aisle and an embattled western tower, with pinnacles, containing 2 bells: the chancel was rebuilt in 1864 and the church was restored in 1869 at a cost of £1,640, and in 1906 the tower was restored at a cost of £350, and two statues placed in niches on the south side: there are sittings for 300 persons. The register dates from the year 1538. The living is a rectory, net yearly value £374, including 52 acres of glebe, with residence, in the gift of the Earl of Ilchester, and held since 1910 by the Rev. Henry George Fox-Strangways, of Keble College, Oxford. Here is a Wesleyan chapel and a Gospel Mission hall. There are two charities of £300 each, the interest of which is distributed in money amongst 20 deserving poor annually. The manor of Kilmington once belonged to the Crown, but in the time of Edward I. it was granted to the family of Le Port; thence it passed to the family of Hartgill, two of whom, in the reign of Queen Mary, were assassinated by Charles, 7th baron Stourton, who was hanged for this crime with a halter of silk, at Salisbury, March 16, 1557; it is now in the possession of Sir Henry Hugh Arthur Hoare bart. of Stourhead.

PRIVATE RESIDENTS.

Camborne-Paynter C. P. Manor ho
Fox-Strangways Rev. Henry George
(rector), The Rectory
Hiscock George, Rose cottage
Vincent Miss

COMMERCIAL.

Bird Hy. farmer, Higher Church farm
Cook James Bence, frmr. Church frm
Coombs Thomas, mason

Cottle Walter, Red Lion P.H. Long La
Curtis William, draper & grocer
Doman Tom, coal merchant
Francis James & Harry, blacksmiths,
Long lane
Fripp George, butcher
Gaisford James, grocer & old iron mer
Gascoigne William James, blacksmith
Green Joseph, farmer, Norton Ferris
Hames Edwin James, farmer, Home
Stall's farm

Herridge William Edgar, farmer,
Norton Ferris
Herrington Mary (Mrs.), farmer
Hill Charles, baker
Jew Henry, collector of taxes
Penn Walter, assistant overseer
Reeves Arthur, farmer
Ryall Edward Ernest, farmer, Nor-
ton Ferris
Trimby Uriah, builder &c

KINGSTON DEVERILL is a parish and village 4 miles north-north-east from Mere, 6½ south from Warminster station on the Salisbury branch of the Great Western railway and 9 south-east from Frome, in the Southern division of the county, partly in the hundred of Amesbury and partly in that of Mere, Warminster petty sessional division, Mere union, Frome county court district, rural deanery of Wylde (Heytesbury portion), archdeaconry and diocese of Salisbury, situated in a valley, running from east to west, with lofty downs on either side. The river Deverill comes to the surface here after having run for five miles underground from Kilmington. The church of St. Mary, rebuilt with the exception of the tower in 1847, is an edifice of stone, in the Early Decorated style, and consists of chancel, nave, south chapel, south porch and a 15th century tower containing 6 bells: the east window and four others are stained, and the west window contains some ancient stained glass: there are 120 sittings. The register dates from the year 1706. The living is a rectory, united since 1892 to the vicarage of Monckton Deverill, joint net yearly value £200, with 350 acres of glebe, and residence, in the gift of the Marquess of Bath, and held since 1903 by the Rev. William Henderson M.A. of St. Catharine's College, Cambridge. The Wesleyan Methodist chapel here is now disused. Eleanor Hurle, of

Henderson Rev. William M.A. Rectory
Stratton William, Manor farm
COMMERCIAL,
Court Charles Henry, dairyman

Garrett Abraham, gamekeeper to the
Marquess of Bath
Newbury Frederick, carrier
Pullin Chas. Hoare, farmr. Newport frm

Stratton Richard & John Maurice,
farmers, Manor farm
Tudgay Emma (Mrs.), shopkeeper

KINGSTON LANGLEY (in Domesday Book Langeleghe; anciently, Langley Fearn) is a tithing, hamlet and ecclesiastical parish (known as Langley Fitzurse), formed in part out of the parish of Kingston St. Michael, on the road from Chippenham to Malmesbury, 2½ miles north-by-east from Chippenham station on the Swindon and Bath section of the Great Western railway, 6 south from Malmesbury, in the North-Western division of the county, Damerham North hundred, Chippenham union, petty sessional division and county court district, and in Chippenham rural deanery, North Wilts archdeaconry and Bristol diocese. The church of St. Peter, built in 1855, is an edifice of stone, in the Early English style, consisting of chancel, nave, vestry, south porch and a small western turret, containing one bell: the east window is stained, and there are 230 sittings. The register dates from the year 1855. The living is a vicarage, net yearly value £200, in the gift of the Bishop of Bristol, and held since 1871 by the Rev. Charles Clarke B.A. of Magdalen Hall, Oxford: the great tithe, amounting to £103 a year, is held by Earl Cowley. Here are Baptist and Primitive Methodist chapels. The chief farms are Southsea, Whitelands, Church, and Fitzurse: the last was once the property

The Right Hon. Henry Hobhouse P.C. of Hadspe House, Pitcombe, the Marquess of Bath, and Mrs. Stokes, of West Kington, near Chippenham, are the chief landowners. The soil is sandy loam; subsoil, gravel. Most of the land is pasture. The area is 2,754 acres; rateable value, £3,593; and the population in 1901 was 327.

Sexton, Henry Davis.

LONG LANE, three-quarters of a mile south, and NORTON FERRIS, 1½ east, are hamlets.

Post Office.—Miss Emily Ann Hill, sub-postmistress. Letters arrive from Bath, via Maiden Bradley, at 7.5 a.m. & (to callers only) at 6.20 p.m.; dispatched at 7 p.m. The nearest money order office is at Maiden Bradley & telegraph office at Stourton, 2 miles distant
Wall Letter Box, Norton Ferris, cleared at 7.20 p.m

Elementary School, rebuilt, with residence for the mistress, in 1874, at a cost of £640, for 120 children; average attendance, 43; Mrs. C. D. Penn, mistress

this parish, widow, in 1688 gave £50 to be laid out in land, the profit thereof to the poor for ever. There are in this parish 14 acres of land belonging to the Charity school at Horningsham, called the School lands. The Roman road from Uphill, in Somerset, to Old Sarum, passed through Kingston Deverill, thence over the Downs till crossed by the Shaftesbury and Warminster road near the sixth milestone. The Marquess of Bath, who is lord of the manor, and the rector, are sole landowners. The soil is chalk, with some sand; subsoil, chalk and flint. The chief crops are wheat, oats and barley. The area is 2,651 acres; rateable value, £1,142; the population in 1901 was 176.

Sexton, Frederick James Carey.

Post Office.—John Carpenter, sub-postmaster. Letters arrive from Bath at 7.15 a.m. & from Warminster at 6.45 p.m.; dispatched at 7.10 a.m. & 6.40 p.m.; on sundays at 10.35 a.m. Maiden Bradley, 3¼ miles distant, is the nearest money order & telegraph office

Elementary School (mixed), built in 1853, for 71 children; average attendance, 53; A. Elliott A.C.P. master

Carriers.—Frederick Newbury, to Warminster, tues. & sat. & Hooper, from Mere to Warminster, thurs

of the family whose name it bears, and in later times of Sir Ralph Hopton K.B. 1st and only Baron Hopton of Stratton, Cornwall, who died in 1652: an old house, with a moat, remains. A chapel, dedicated to St. Peter, once stood in the village, but in 1670 had been converted into a private dwelling; at that date the bell was still preserved at Fitzurse House. The village revel was kept on the Sunday following St. Peter's day, and was, as Aubrey records, "one of the eminentest feasts in these parts." Walter T. Coleman esq. J.P. who is lord of the manor, and whose family have been settled in Langley for many generations, and Earl Cowley, are the largest proprietors. The village is situated on a high table land of sand, with a subsoil of Oxford clay, and incloses an open common of 30 acres; the land is principally in pasture. The area is 1,572 acres; rateable value, £2,938; the population in 1901 was 510.

Under the provisions of the "Divided Parishes Act, 1882," a detached part of Kingston Langley has been transferred to Langley Burrell, and by Local Government Board Order 16,526, dated March 25, 1884, a part of Pickengel Farm was added to Tytherton Kelways from Kingston Langley.

Parish Clerk, James Humphries.

Post Office.—John Tanner, sub-postmaster. Letters are received through Chippenham at 6.50 a.m. & 2.30 p.m.; sundays, 7.15 a.m.; dispatched at 11 a.m. & 7.10 p.m.; sundays, dispatched at 9.35 a.m. Chippenham, about 3 miles distant, is the nearest money order & telegraph office

Wall Letter Box, cleared at 11.10 a.m. & 7.20 p.m.; sundays, 9.45 a.m
Elementary School (mixed), built in 1856, with house for mistress, for 133 children; average attendance, 85; Mrs. Sarah Jane Little, mistress

PRIVATE RESIDENTS.
Brisce Wm.T. sen. B.A. The Grange
Chapman Horace, Cyprus house
Clarke Rev. Charles B.A. (vicar)
Coleman Walter Thomlinson J.P
Curtis Mrs. Ivy cottage
Denly Mrs. The Ridge
Garnett Charles, The Manor farm
Lansley Mrs. Ivy villa
Mackay George, The Firs
Phillips Francis Henry, The Cottage
Selman Jacob
Smith Henry
Taylor Vincent Thornely, Steinbrook ho
Weeks Mrs. The Laurels

COMMERCIAL.
Aland George, farmer
Alderman Samuel, market gardener
Anstey George, farmer
Bennett Frederick Thomas, farmer, Whitelands farm
Bird Stephen, plasterer
Brown William Jas. frmr. Church fm
Coates Herbert, Plough P.H
Cole Daniel, farmer
Coleman Henry, carpenter
Curtis Arthur H. baker & beer retailr
Elliott Albert, mason, see Smith & Elliott
Fraser C. Garnet, frmr. Southsea frm

Holder Eli, timber merchant & farmer
Humphries Geo. florist & nurseryman
Little Edgar, haulier
Little George, farmer, Yewtree house
Little Geo. house decoratr. School ho
Little Hugh, farmer, Common farm
Martin Henry, blacksmith
Parnell Giles, shopkeeper
Reeve John, farmer, Gate farm
Smith & Elliott, masons
Tidy Albert W. gardener to Charles Garnett esq
Tilley Chas. horse dlr. Lime Tree ho
Tucker George, farmer & haulier

KINGTON ST. MICHAEL is a parish 3 miles north-north-west from Chippenham station on the Swindon and Bath section of the Great Western railway, comprising the tithings of Kington St. Michael, Kington Langley and Easton Piercy, in the North Western division of the county, Damerham North hundred, Chippenham union, petty sessional division and county court district, and in Chippenham rural deanery, North Wilts archdeaconry and Bristol diocese. The church of St. Michael is an ancient structure, consisting of chancel, nave of three bays, aisles, south porch and a lofty western tower of debased character, containing 6 bells: the chancel arch is a fine example of Norman work: there is a memorial window to John Aubrey and John Britton, the antiquaries, besides other stained windows: the church, including the chancel, was restored in 1857-8, and has 280 sittings. The register dates from Oct. 6th, 1563. In 1582 the following memoranda appear:—"Here the plague began, 4th May," and "here the plague ended, 6th August." The living is a vicarage, net yearly value £277, including 20 acres of glebe, with residence, in the gift of the Bishop of Bristol, and held since 1906 by the Rev. Francis Peter Synge B.A. of Selwyn College, Cambridge. Earl Cowley is the lay rector. Here is a Congregational chapel. Newman's charity of £6 a year, and Taylor's of £1, are distributed on St. Thomas' Day (Dec. 21), and Woodroffe's of £1 10s. on Michaelmas Day: Bowerman's, of £5, is payable from Christ's Hospital to the school here and to that at Kington Langley: six almshouses, of two rooms each, were built and endowed by Alderman Lyte in 1675, for poor men; Thomas White's gift of £200 is also applied to the further maintenance of this charity. In 1664 William Woodroffe, yeoman, of Chippenham, left 30s. a year "in remembrance," as he recites in his will, "of God's mercy in preserving me in a wonderful manner from drowning at Peckingell Bridge;" for this sum a sermon is to be preached yearly, in which the minister shall excite the people to be mindful of mercies received and thankful for the same, and 10s. is to be paid for the sermon and 20s. given to the poor. John Britton, the eminent antiquary and topographer, was born here 7th July, 1771. On the Priory estate stand the remains of a house of Benedictine nuns, dedicated to

St. Mary, and now occupied as a farm house: in the terraced garden stone coffins have been found, and in the old hedges grow a number of barberry trees, "which 'tis likely," says Aubrey, "the nuns used for confections." The cross stood at the north end of the village, "where," according to the same writer, "there was a little market for fish, eggs, butter and such small gear." The manor belonged to the Abbot of Glastonbury, and the manorial rights are now held in thirds by the descendants of Sir Charles Snell kt. whose ancestor became possessed of the church lands at the Reformation. Lieut.-Col. Sir Audley Dallas Neeld bart. C.B., M.V.O. of Grittleton, Earl Cowley, of Draycot Cerne, and Walter Thomlinson Coleman esq. of Langley Fitzurse, are the chief landowners. The soil is corn brash; subsoil, forest marble. The land is arable and pasture; a wood, called Heywood, extends over the south of the parish. The parish contains 2,435 acres; rateable value, £2,545; the population in 1901 was 447 in the civil and 438 in the ecclesiastical parish.

EASTON PIERCY is a tithing half a mile north-west, with a population of 20 in 1891: it contains four small farms, and once had a chapel with graveyard and cross: the fine old manor house has been converted into a farm house; at Lower Easton, John Aubrey, the distinguished-antiquary, was born, 3rd November, 1626.

Kington Langley, or Langley Fitzurse, a tithing and hamlet of this parish, has been formed into a separate ecclesiastical parish. See Kington Langley.
Parish Clerk, Joseph Woodman.

Post & M. O. Office.—Albert Sealy, sub-postmaster. Letters through Chippenham arrive at 7.20 a.m. & 3.20 p.m.; sundays, 6.45 a.m.; dispatched at 11.30 a.m. & 7.25 p.m.; sundays, 9.20 a.m. Yatton Keynell, 3 miles distant, is the nearest telegraph office
Wall Letter Box, cleared at 11.30 a.m. & 7.25 p.m.; sundays, 9.25 a.m
Elementary School (mixed), with master's house, built chiefly at the cost of Herbert Prodgers esq. J.P. in 1866, for 100 children; average attendance, 94; Miss Mabel Last, mistress

Police Station, David John Smith, constable in charge

Blake Chapman David, Laburnham ho
Cator Robert, Bulidge house
Prodgers Herbert J.P. Kington house
Synge Rev. Francis Peter B.A. The Vicarage

Keynes William C. baker & grocer
Martin Hbt. White Hart P.H. & blcksmth
Organ Walter, farmer, Cromhalls
Pike Charles, farmer, The Priory
Sage Frank, farmer, Easton Piercy
Sage Frederick, farmer, Moorshall
Sage Harry, farmer, Heywood
Sage James, farmer, Swinley
Sage William, farmer, Bulidge
Sage William Henry, farmer
Sealy Jas. Albt. & Alfd. blacksmiths
Sealy Michael John, tailor

Smith Richard, farmer, Easton
Sparrow William & Thomas Guy, farmers, Down farm
Swain Elizh. (Mrs.) & Son, shopkprs
Swain William H. assistant overseer & clerk to the Parish Council
Wheeler William, farmer, Lodge farm
White Thos. Drake, frmr. Home farm
Whittle Ernest, farmer
Wiltshire (The) Cottage Home for Epileptic Girls (Miss F. Rooke, lady supt.; Mrs. Bavis, matron)

COMMERCIAL.
Aland Thos. & Co. beer rtrls. & maltstrs
Aland Robert, farmer
Buckland Ernest, farmer, New Priory farm
Cole Job, farmer, Lower Easton
Dyer William, carpenter

WEST KINGTON is a parish and village on the borders of Gloucestershire, 3½ miles south of Badminton station, 8 north from Box station on the Swindon and Bath section of the Great Western railway, and 9 west-north-west from Chippenham, in the North Western division of the county, hundred, union, petty sessional division and county court district of Chippenham, and in the rural deanery of Chippenham, archdeaconry of North Wilts and diocese of Bristol. The Box river, falling into the Avon at Box, flows through the parish, and the great Roman road, called the "Foss-way," from Bath to Cirencester, passes to the east. The church of St. Mary is an ancient cruciform building of

stone, in the Norman and Early English styles, consisting of chancel, nave, transepts, south porch and an embattled western tower with pinnacles, containing 4 bells: the carved oak pulpit at present used in the church is believed to be the one from which Bishop Latimer, who was rector from A.D. 1530 to 1535, himself preached: the most ancient part of the church is about 800 years old: there is a subterranean passage from it extending a long way in the direction of Marshfield: there are about 240 sittings. The register dates from the year 1754. The living is a rectory, net yearly value £320, including 65 acres of glebe, with residence, in the gift of the Bishop of Bristol, and held since 1910

by the Rev. Walter William Auster M.A. of Trinity College, Cambridge. Here is a Baptist chapel. The principal landowners are Captain Sir Gerald William Henry Codrington bart. of Dodington Park, Chipping Sodbury, who is lord of the manor, the Warden and Fellows of New College, Oxford, the Right Hon. Sir John E. Gorst kt. of Castle Combe, and Mrs. Greenwood. The soil is corn brash; subsoil, rock. The chief crops are wheat and barley. The area is 2,445 acres; rateable value, £1,565; the population in 1901 was 252.

Mountain Bower, three-quarters of a mile south, a

PRIVATE RESIDENTS.

Auster Rev. Walter William M.A.
(rector)
Greenwood Mrs
Sherbourne Miss

COMMERCIAL.

Adams William, farmer, Church farm

Benjamin Frank, farmer
Brookman Charles, mason
Greaser Harry, farmer
Greenwood E. M. (Mrs.), farmer,
Latimer farm
Isaac Henry, blacksmith
Marriott Fredk. Neal, shopkeeper &
assistant overseer, Post office

Ryall John S. Plough inn
Sherbourne Henry, carpenter
Smith John, haulier
Stokes Leonard P. farmer
Webb Frederick Alfred, farmer
Wright William, farmer, Brook farm

KNOOK is a parish and village on the banks of the river Wylde, and on the road from Warminster to Salisbury, 1 mile east from Heytesbury station on the Salisbury branch of the Great Western railway, and 5 miles south-east from Warminster, in the Western division of the county, Warminster union, petty sessional division and county court district, hundred of Heytesbury, rural deanery of Wylde (Heytesbury portion), Sarum archdeaconry and diocese of Salisbury. The church of St. Margaret is a small but ancient building of stone, in mixed styles, consisting of Norman chancel, nave, north porch and a belfry with one bell: the church was thoroughly restored in 1882, and affords 100 sittings. The register dates from the year 1687. The living is a vicarage, annexed to that of Heytesbury, joint net yearly value £250, in the gift of the Bishop of Salisbury, and held since 1901 by the Rev. Arthur Davis Clutson M.A. of Worcester College, Oxford, who resides at Heytesbury. Knook Castle is an earthwork on the brow of an eminence, about 3 miles north-east of Heytesbury; near it is

Austin Albert Henry, farmer, West farm

EAST KNOYLE is a parish $3\frac{1}{2}$ miles north from Semley station on the Salisbury and Yeovil section of the London and South-Western railway, 5 east-by-south from Mere and 6 north from Shaftesbury, in the Southern division of the county, in Downtown hundred, Shaftesbury county court district, Mere union, and Tisbury petty sessional division, rural deanery of Chalke (Tisbury portion), archdeaconry of Sarum, and diocese of Salisbury. The church of St. Mary, pleasantly seated on rising ground, is a cruciform building of stone, in the Early English and Perpendicular styles, consisting of chancel, nave of two bays, aisles, transept, south porch and an embattled western tower, 66 feet high, with turret and containing a clock and 6 bells; the church was restored in memory of Charles Richard Sumner, Bishop of Winchester (1827-69), and has sittings for 345 persons. The parish register dates from the year 1538. The living is a rectory, net yearly value £581, including 107 acres of glebe, with residence, in the gift of the Bishop of Oxford, and held since 1865 by the Rev. Robert Newman Milford M.A. of Balliol College, Oxford, and canon and prebendary of Salisbury cathedral. Here is a Congregational chapel, erected in 1840, with 136 sittings, and a Primitive Methodist chapel. The charities for distribution amount to about £58 yearly, derived from lands situated in the parish, and left during the last 200 years by Doctors Shaw, Trippett and Mr. Compton. East Knoyle claims the honour of being the birthplace of Sir Christopher Wren, who was born on the 20th of October,

PRIVATE RESIDENTS.

Cross Mrs
Gray Mrs. Bathampton
Hannam Job, Hartmore
Lewis Rev. William John (Cong)
Milford Rev. Canon Robert Newman
M.A. (rector), Rectory
Noel Rev. George Henry (curate),
Parson's paddock, Green
Seymour Miss, Knoyle house
Taylor Edwin, Underhill
Woodford Mrs
Wyndham The Right Hon. George
M.P. Clouds house; & 35 Park lane,
London W

COMMERCIAL.

Alford Felix, shoe maker
Alford Frank, harness maker & collector of rates & taxes for East Knoyle

Alford Grace & Catherine (Misses),
apartments
Bath Thomas, blacksmith
Burton Henry, shopkeeper, Post office
Chubb Ernest, butcher
Dowding William, farmer, Leigh farm
Drew James, farmer, Lugmarsh
Drew John, farmer, Brickyard farm
Elliott James, painter
Fletcher Robert, farmer
Fletcher Sidney, farmer
Ford Robert, dairyman, Chapel farm
Fouracre Richard, farmer, Upton farm
Fowler H.V. farmer, Little Leigh farm
Fowler Thomas, baker
Genge George, farmer, Lower Leigh
Goold Percy Wm. farmer, New Leaze
Harrison & Bishop, farmers, Red-house farm
Hayes James, farmer

small hamlet, is partly in this parish and partly in that of North Wraxall.

Post Office.—Frederick Neal Marriott, sub-postmaster. Letters through Chippenham, via Burton, arrive at 6.50 a.m. & 6.5 p.m.; dispatched at 7.40 a.m. & 7.20 p.m.; Sunday, 8 a.m. North Wraxall is the nearest money order office & Burton, 2 miles distant, the nearest telegraph office

Elementary School (mixed) (date not known), for 60 children; average attendance, 26; Miss Mary Farniloe, mistress

Old Ditch, which, commencing at Westbury Leigh, stretches, with few interruptions, across Salisbury Plain to Durnford on the river Avon. The site of two villages, connected by means of Old Ditch, is pointed out on Knook Down; the spot is marked by great cavities and irregularities of ground. Margaret Lady Heytesbury is lady of the manor and sole landowner. The soil is various; subsoil, chalk and stone. The chief crops are wheat, oats and barley. The area is 1,520 acres; rateable value, £764; the population in 1901 was 89.

Anstrow Hill, 2 miles north-east, was a Roman establishment.

Letters, which should be addressed Upton Lovel, Wilts, arrive at 8 a.m. & 6 p.m. The nearest money order & telegraph office is at Heytesbury, about 1 mile distant. Wall Letter Box cleared at 6.5 p.m.; Sundays, 8.50 a.m.

The children of this place attend the Elementary school at Heytesbury

Targett William Howard, farmer, East farm

1632; his father, Doctor Christopher Wren, Chaplain in Ordinary to Charles I. and Dean of Windsor, was the rector of this parish, having been instituted thereto in 1623. The Ecclesiastical Commissioners are lords of the manor. The Right Hon. George Wyndham M.P. and Miss Seymour are the largest landowners. The soil is partly light loam and partly stiff loam; subsoil, chalky. The chief crops are wheat, barley, and oats and some land in pasture. The area is 5,923 acres; rateable value, £5,889; the population in 1901 was 814 in the civil and 789 in the ecclesiastical parish.

Milton, $1\frac{1}{2}$ miles north, Green, $\frac{1}{2}$ mile north-west, and Upton, 1 mile north-west, are outlying hamlets. By an order dated March 25, a portion of Pertwood parish was for civil purposes amalgamated with this parish, the remainder being added to Sutton Veny.

Parish Clerk, Frank Tuck.

Post, M. O. & T. Office.—Henry Burton, sub-postmaster. Letters arrive from Salisbury at 6.40 a.m. & 2.40 p.m.; dispatched at 11.55 a.m. & 6 p.m. on week days & 5.20 p.m. on Sundays

Wall Letter Boxes.—Green, cleared at 9.5 a.m. & 5.30 p.m.; Sundays, 9.5 a.m. & Milton, cleared at 8.15 a.m. & 5.40 p.m.; Sundays, 8.15 a.m.

Elementary School built in 1873, at a cost of £1,000, & has an endowment of £8 1s. yearly; the school will hold 200 children; average attendance, mixed, 100; infants, 25; Frank Walter Barnes, master

Hull Edwin, mail contractor
Jacob Albert, farmer, The Moors
Jay Stephen, farmer, Friars Hayes
Jones Jesse, head gardener to Miss Seymour
Jukes Charles, beer retailer, Green
King Charles, Seymour Arms hotel
Lampard Mark, head gardener to the Right Hon. George Wyndham M.P.
Maidment Jane (Mrs.), shopkeeper
Mallett William, estate carpenter to the Right Hon. George Wyndham M.P. Park cottage
Mallett Wm. jun. carpnt. & cycle agt
Matthews Samuel, shopkeeper, Milton
Miles Edward Henry, estate agent to the Right Hon. George Wyndham M.P. Slades
Neil James, farmer
Sanger Justus, farmer

Snook Wilberforce, carpenter & frmr | Tuck Frank, grocer & draper | Woodley Charles, farmer, Holloway
 Taylor Elizabeth (Miss), shopkeeper | Warren William, farmer, Knoyle Down

WEST KNOYLE is a parish 5½ miles north-east from Gillingham station on the Salisbury and Yeovil section of the London and South Western railway, 3 east from Mere and 7 north from Shaftesbury, in the Southern division of the county, Mere hundred and union, Tisbury petty sessional division, Shaftesbury county court district, rural deanery of Chalke (Tisbury portion), archdeaconry and diocese of Salisbury. The church (dedication unknown) is an edifice of stone, chiefly in the Early English style, and was rebuilt, except the tower, in 1878: it consists of chancel, nave, vestry and organ-chamber, south porch and a Perpendicular embattled western tower with pinnacles containing 5 bells: there are stained windows and tablets to the Willoughby family: the church has sittings for 110 persons. The register dates from the year 1718, those of earlier date having been burnt. The living is a rectory, net yearly value £293, with residence, and 51 acres of glebe, in the gift of the Earl of Pembroke, and held since 1907 by the Rev. George Walter Griffith B.A. of Pembroke College, Oxford. There is a charity of £16 a year, left by Christopher Willoughby esq. for four poor widows who

do not receive parochial aid. The ancient parish stocks are still standing at the entrance to the church. North-east of and close to the church, formerly stood the residence of the Willoughby family, pulled down about 1745; the terraces of the gardens still remain. Sir H. H. A. Hoare bart. of Stourhead, Stourton, is lord of the manor and sole landowner. The soil borders on the chalky stratum, and is principally of stiff loam clay. The land is partly pasture land and partly arable, growing wheat, oats and barley. The area is 2,015 acres; rateable value, £1,342; the population in 1901 was 160.

Parish Clerk, James Gray.
 Post Office.—Mrs. Mabel Emily Riddick, sub-postmistress. Letters through Bath, delivered at 8.20 a.m. & 5.50 p.m.; dispatched 8.20 a.m. & 5.50 p.m.; Sunday, 11.15 a.m. Mere, 4 miles distant, is the nearest money order & telegraph office
 Wall Letter Box, The Common, cleared 8.30 a.m. & 5.55 p.m.; Sunday, 11 a.m.
 Elementary School (mixed), built in 1874, for 50 children; average attendance, 32; Miss Matilda Greedy, mistress

Griffith Rev. George Walter B.A. (rector), Rectory
 COMMERCIAL.
 Austin George, farmer, Oxleaze farm
 Broadway Isaac, frmr. Broad Mead fm
 Hannam Shadrach, farmer, Bush frm
 Haskell Arthur William, blacksmith
 Perrett Edwin, farmer, East hill
 Ricketts Charles & Son, farmers, Manor farm
 Riddick Louisa (Mrs.), cowkeeper
 Riddick Phineas, grocer
 Riddick Tom, cowkeeper
 White Francis John, farmer, West hill

LACOCK is a parish and village, formerly a market town, on the river Avon, 3 miles north from Melksham station, and 3 south-east from Corsham station, both on the Swindon and Salisbury line of the Great Western railway and 4 south from Chippenham, in the North Western division of the county, Chippenham hundred, petty sessional division, union and county court district, and in Chippenham rural deanery, North Wilts archdeaconry and Bristol diocese: a branch of the Berks and Wilts canal runs through the parish. The Roman road passes through and forms the Southern boundary of the parish. The church of St. Cyriac is an ancient building of stone, in the Gothic style, consisting of chancel, nave of three bays, aisles, transepts, west porch and an embattled western tower, with spire and pinnacles, containing a clock and 6 bells: in the church are numerous monuments to the families of Baynard and Montague, for many years the owners of Lackham; and in the Talbot chapel are others to Sir W. Sherington and Sir John Talbot: the church has 562 sittings. The register dates from the year 1560. The living is a vicarage, net yearly value £210, with residence and 4 acres of glebe, in the gift of Charles Henry Talbot esq. J.P. and held since 1909 by the Rev. Edgar William Moberly M.A. of Trinity College, Cambridge. Here is a Wesleyan chapel and a Congregational chapel, founded in 1783, seating 150. The Oddfellows' Hall, erected in 1889, will hold 300 persons. The Michael Palmer Institute, erected by G. Ll. Palmer esq. and Mrs. Palmer, in memory of their son, contains reading, billiard and other rooms. Hulbert's charity of £2 12s. yearly is for bread; and Bailey's, of £5 for flannel; Fussell's charity (between £40 and £50 annually) for the poor generally, and Dr. Bailey's charity, for warm clothing, £7 10s. annually. Lacock Abbey, formerly the seat of William Henry Talbot esq. well known as one of the inventors of photography, but now the seat of Charles Henry

Talbot esq. J.P. was originally a nunnery, founded by Ela, Countess of Salisbury, in the year 1232, and dedicated to SS. Mary and Bernard. The buildings now remaining are the sacristy and chapter house and common house on the east side of the cloister, which adjoined the church on the north, and an undercroft with pillars on the west side: these date from about 1240: at the Dissolution there were 18 nuns, and revenues valued at £168: the foundress was buried here in 1263. Lackham House is the residence of George Llewellyn Palmer esq. and Notton House, of E. A. Hankey esq. The parish contains two manors, that of Lacock, held by Charles Henry Talbot esq.; and Lackham, held by George Ll. Palmer esq. who, with John Evelyn Gladstone esq. of Bowden Park, and Herbert James Harris esq. of Bowden, are the principal landowners. The arable and pasture land are about equal; the parish being situated in the rich valley of the Avon. The area is 3,695 acres of land and 39 of water; rateable value, £7,783; the population in 1901 was 1,177 in the civil and 903 in the ecclesiastical parish.

Notton is a hamlet in this parish.
 Bowden Hill, also a hamlet, has been formed into an ecclesiastical parish and will be found under a separate heading.
 Sexton, John Edwards.
 Post, M. O. & T. Office.—John Austin, sub-postmaster. Letters from Chippenham, delivery commences at 6 a.m. & 2 p.m.; dispatched at 11.40 a.m. & 2 & 10.15 p.m.; Sunday, 10.15 p.m.
 Wall Letter Boxes.—Notton, cleared at 11.55 a.m. & 2.40 & 10.15 p.m. week days; Sundays, 10.15 p.m.; & Ray Bridge, 11.50 a.m. & 2.25 & 7.25 p.m.; Sundays, 7.30 a.m.
 Elementary School (mixed), built in 1854, for 230 children; average attendance, 160; James Wild, head master; Miss Parsons, infants' mistress

<p>PRIVATE RESIDENTS. Awdry Miss F. Porch house Eyres Edwin, Ray bridge Foley Richard Howard, Tower house Fortune Mrs. C Fry James, Cantax house Gilchrist-Clark Miss, Lacock abbey Hankey Ernest Alers, Notton house Lysley William L., J.P. Moberly Rev. Edgar Wm. M.A. (vicar) Palmer Capt. Allen, Lackham house Palmer Geo. Llewellyn J.P. Lackham house; Berryfield house, Bradford-on-Avon; & Cavalry club W & Carlton club S W, London Sanit Madame. The Old house Talbot Chas. Hy. J.P. Lacock abbey Taylor Stuart Hopcraft Stanley B.A. Cantab. Wraycroft Yockney Wm. Archibald, Notton lodge</p> <p>COMMERCIAL. Austin John, assistant overseer & collector of poor rates & assessor & collector of taxes, Post office</p>	<p>Austin Julia (Mrs.), butcher Banks Esther (Miss) & Frederick, masons & builders Banks Frank, pig dealer Beer Albert, George inn Blake J. H. & H. Limited, brewers Brinkworth Wm. baker & corn factor Butler John, coffee tavern Capital & Counties Bank Limited (agency), open sat. 11 till 1 (Wm. J. B. Ennis, manager); draw on head office, 39 Threadneedle street, London E C Conservative Benefit Society (H. Tayler, sec.), Notton Croker Nicholas, farmer, Nethermore Edmonds William, tailor Fennell Henry, hurdle maker Foley Richard Howard, land agent to G. L. Palmer esq. & C. H. Talbot esq. & overseer & assessor of taxes Frv Emma Jane (Mrs.), farmer, New End farm, Ravbridge Gale Wm. J. A. Carpenters' Arms P.H.</p>	<p>Gerrish Henry Edward, coal merchant, Lacock wharf Giles Jas. Moses, farmer, Stroud farm Goddard John W. farmer, Halt farm Guley Wm. Jas. farmer, Wick farm Hopkins Thos. Hanley, Red Lion P.H. Hunt Edmund Coalimore, stationer Independent Order of Oddfellows (Loyal "Vine & Olive Branch" Lodge). E. C. Hunt, sec Jenkins & Webb, plumbers Joyce Walter, baker Lacock & Bowden Hill Rifle Club (John Bannerman, hon. sec) Lacock & Bowden Hill Troup Boy Scouts (Chas. Tanner, scout master) Lacock Convalescent Home (Miss Gilchrist-Clark, hon. sec.), Larks house (postal district, Corsham) Lacock Horticultural Society (Eli Latham, sec) Latham Eli, grocer & farmer, Mill frm Michael Palmer Institute (Richard H. Foley & John Ring, hon. sec)</p>
--	---	--

Minty Wm. Chas. frmr. Catridge frm
Newman John Jas. farmer, Manor frm
Northey Mary (Miss), antique dealer,
Church street
Patriots' Society (The) (Leonard Sel-
man, sec)
Pocock William Jas. farmer, New farm
Ring Matilda (Mrs.), farrier & smith
Bowles Robt. Marsh, frmr. Showell frm
Self William, farmer, Whitehall farm
Selman Leonard, chair maker
Swansbury Isaac, farmer, Great Not-
ton farm

Tanner Emma Jane (Mrs.), grcr. & drpr
Tanner Robert Eyres, Spring, miller
(water), Ray mill
Tayler & Son, coal merchants
Tayler James, farmer, Notton
Taylor Stuart Hopcraft Stanley B.A.
Cantab., M.B., Ch.B. Edin. physi-
cian & surgeon, & public vaccinator
& medical officer Lacock district,
Chippenham union, Wraycroft
Tucker Benjamin Charles, farmer,
Cuckoo Bush farm
Warren Julia Jane (Miss), draper &c

Webb Arthur, plumber, see Jenkins
& Webb
Weston Caleb, boot & shoe maker
Wilts County Cricket Club (William
A. Yockney, sec.), Notton
Wilts & Dorset Banking Co. Limited
(agency); open on sat. 11 till 1
p.m. (F. A. Hake, manager); draw
on London County & Westminster
Bank Limited, London E C
Wilts Friendly Society (Miss Simco,
clerk)
Wiltshire Charles, carpenter

LANDFORD is a parish, bordering on Hampshire, on a branch of the river Test, and on the road from Salisbury to Southampton, $5\frac{1}{2}$ miles from Downton station on the Alderbury and Wimborne section, and 6 miles south from Dean station on the Eastleigh and Salisbury branch of the London and South Western railway, 10 south-east from Salisbury, and 7 west from Bomssey, in the Southern division of the county, Frustfield hundred, Salisbury union and county court district, Salisbury and Amesbury petty sessional division, rural deanery of Amesbury (Alderbury portion), and Salisbury archdeaconry and diocese. The church of St. Andrew, rebuilt in 1858, at a cost of £1,500, is an edifice of brick and stone, in the Early English style, and consists of chancel, nave, south transept, north porch and a western bell turret containing 3 bells: there are 180 sittings. The register dates from the year 1671. The living is a rectory, net yearly value £165, with residence and 7 acres of glebe, in the gift of Earl Nelson, and held since 1910 by the Rev. John Shelly M.A. of Oriel College, Oxford. Landford House, the property of the

Rev. the Hon. John Horatio Nelson M.A. rector of Shaw, near Newbury, Berks, is now occupied by Mrs. Truman. The Rev. the Hon. J. H. Nelson, who is lord of the manor, and Mrs. Wigram are principal landowners. The soil is chiefly gravel; subsoil, sand and gravel. The chief crops are wheat, barley and turnips. The area of Landford and Earldoms is 2,653 acres; rateable value of Landford, £2,453; the population of the ecclesiastical parish in 1901 was 254, and 358 in the civil parish, including Earldoms.

Sexton, Edward King.

EARLDOMS, $1\frac{1}{2}$ miles north-west, formerly a civil parish, is now a hamlet in this parish.

Post, M. O. & T. Office.—Gabriel Moody, sub-postmaster. Letters arrive from Salisbury at 7.20 a.m. & 2.10 p.m.; dispatched at 6.10 p.m.; sundays, arrive 7.20 a.m.; dispatched at 11 a.m.

Elementary School, with residence for the master & mistress, for 106 children; average attendance, 87; John Stacey, master; Mrs. Stacey, mistress

PRIVATE RESIDENTS.

Fisher Miss, Earldoms
Luck Gen. Sir George K.C.B. Land-
ford lodge
Shelly Rev. John M.A. (rector)
Truman Mrs. Landford house
Wigram Mrs. Northlands

COMMERCIAL.

Brinson Thomas, farmer
Giles Herbert, farmer
Grayer Caleb, baker
Hatch William, blacksmith
Hawkins George John, blacksmith
Jukes Fredk. blacksmith, Earldoms
Kendall Oliver, wheelwright
King Herbert, cycle agent

King Jesse, farmer
Moody John, farmer
Moody Reuben, jun. builder
Reynolds Frank, farmer
Reynolds Jn. farmer, Landford Woods
Spicer John, farmer
Symonds Samuel, farmer, Earldoms
Vinnal T. & Sons, builders
Welsh Frederick, farmer

LITTLE LANGFORD is a village and parish, $2\frac{1}{2}$ miles north-west from Wishford station on the Salisbury and Westbury branch of the Great Western railway, $8\frac{1}{2}$ north-west from Salisbury, in the Southern division of the county, hundred of Branch and Dole, Salisbury and Amesbury petty sessional division, Wilton union, Salisbury county court district, rural deanery of Wylve (Wylve portion), and archdeaconry of Sarum and diocese of Salisbury. The church of St. Nicolas is a small cruciform building of flint and stone, in the Norman, Early English and Decorated styles, rebuilt, after the model of the ancient edifice, in 1864, and now consisting of chancel, south chantry chapel, nave, south porch and a central turret containing one bell, and will seat about 70 persons. The register dates from the year 1699. The living is a rectory, net yearly value £100, including 7 acres of glebe, with residence, in the gift of the Earl of Pembroke, and held since 1892 by the Rev. Charles Stratford Earle M.A. of the University of Durham. The Earl of Pembroke and Montgomery P.C., G.C.V.O. is lord of the manor and sole landowner. The soil is light loam; subsoil, chalk and flint. The chief crops are

wheat, oats and barley. The area is 1,015 acres of land and 5 of water; rateable value, £944; the population in 1901 was 68.

Sexton, Joel Bryant.

Letters, which should be addressed Steeple Langford, Wilts, arrive at 8 a.m. The nearest money order & telegraph office is at Wishford, $2\frac{1}{4}$ miles distant

Wall Letter Box, the Rectory, cleared at 5.30 p.m.; sundays, 8.30 a.m.

The children of Little Langford attend the school at Steeple Langford

GROVELEY WOOD, $1\frac{1}{2}$ miles south, and formerly extra-parochial, is now a parish, and has a small chapel, erected in 1867 by George R. C. 13th Earl of Pembroke, and of which the rector of Little Langford is chaplain: the present Earl is the chief landowner. In the neighbourhood are some ancient entrenchments. The area is 958 acres; rateable value, £565; the population in 1901 was 60.

The children of this place attend the school at Barford

Earle Rev. Charles Stratford M.A. (rector), Rectory

Andrews Fred, farmer
Compton Wm. farmer, Groveley wood

Noyce Frank, gamekeeper to the Earl of Pembroke, Groveley wood

LANGLEY BURRELL WITHOUT is a parish and scattered village, on the river Avon and on the road from Chippenham to Swindon, $1\frac{1}{2}$ miles north from Chippenham station on the Swindon and Bath section of the Great Western railway, 7 south from Malmesbury and $11\frac{1}{2}$ north from Devizes, in the North Western division of the county, Chippenham hundred, petty sessional division, union and county court district, and in Chippenham rural deanery, North Wilts archdeaconry and Bristol diocese. By an Order of the Local Government Board, dated September 29th, 1894, Langley Burrell has been divided into two parishes, one being called Langley Burrell Within, and included in the municipal borough of Chippenham; the other, known as Langley Burrell Without, which is entitled to a Parish Council. This place acquired its suffix from the Burrell or Borel family, who held the manor in the 13th century. The church of St. Peter is an edifice of stone, consisting of chancel, with south chantry, nave of three bays, north aisle, south porch with parvise, and an embattled tower on the south side containing 4 bells: the nave and portions of the chancel are Early English, the tower decorated, and the north aisle and south chantry Perpendi-

cular. The Cobham arms (a chevron with three stars) appear on the ceiling of the nave, and to this family is traditionally ascribed the building, or, more correctly, the repairing of the church: against the west wall of the tower formerly stood a slab bearing male and female heads, now placed under a mural canopy: the church was restored in 1898, under the superintendence of Mr. Harold Brakspear F.S.A. at a cost of £900: there are 246 sittings. The register dates from the year 1607. The living is a rectory, net yearly value £300, including 111 acres of glebe, with residence, in the gift of Miss Ashe, and held since 1910 by the Rev. Andrew Pope M.A. of Trinity College, Cambridge. Mand Heath, described in old deeds as of Langley Burrell, in 1474 gave houses and land in and near Chippenham, for the making and maintenance of a "causey," or stoned path, from Bremhill to Chippenham; this is $4\frac{1}{2}$ miles long, and it is endowed with property in Chippenham to the annual value of between £100 and £200: the iron bridge over the Avon at Kellaways was constructed about 1870 with money raised on this trust; and the long pathway there raised on numerous arches is maintained from the same fund. In 1343 Thomas, Lord Berkeley,

purchased the manor and advowson of Sir J. Delamere, and gave them in the same year, with £2,000 in money, to his daughter Joan, on her marriage with Sir Reginald Cobham. In 1460 Ralph Neville, Earl of Westmorland, in right of his wife, Margaret Cobham, held the property. In 1469 Langley Burrell had passed to Edward de Burgh, second Baron de Burgh of Gainsborough, on his marriage with Anne, daughter of Sir Thomas Cobham. The manor was sold in 1565 by the de Burghs to John Read, and in the twentieth of Elizabeth, 1578, was discharged from feudal homage to the Earls of Salisbury. In 1601, Henry White, then owner of Grittleton, bought the manor, and about 1660 his grandson sold it to Samuel Ashe esq. in whose family it has remained ever since. Miss Ashe is lady of the manor and the principal landowner. In a field on Peckingell farm a peculiar oolitic limestone, with characteristic fossils, has been met with. The appearance of a bituminous shale in the Oxford clay above this rock led to several attempts to find coal in this formation,

Marked thus * receive letters through Chippenham.

PRIVATE RESIDENTS.

Ashe Miss, Langley house
 Brock Lancelot de Laumarez, Langley green
 Dawson William
 Dickson Mrs. Pewhill house
 *Hinder Arthur Robert, Panolbion, Malmesbury road
 *Hiscocks Thos. Sylvandelle, Malmesbury road

Lawrence Richard, Langley cottage
 Neeld Lieut.-Col. Mortimer Graham (late 17th Lancers), Langley lodge
 Pearce Ralph, Brewery house
 Pope Rev. Andrew M.A. (rector), Rectory
 Terrell George M.P. Avon house; & 38 Albion street, Hyde park W; Carlton club SW & Royal Thames Yacht club W, London
 *Wheeler Francis, Greenway park

COMMERCIAL.
 Barnes Henry, farmer, Manor farm
 Brinkworth Harry, farmer, Peckingell
 Bryant Thomas, farmer, Home farm
 Harding Thos. farmer, Rawlings farm
 Knight William F. farmer
 Lessiter Benjamin, farmer
 Payne William, farmer, Barrow farm
 Pearce Ralph, brewer, Langley brwry
 Sharp Edwd. J. farmer, Marsh farm
 Smith Robert, farmer, Thornhill
 Tasker George, beer retailer
 Webber Walter Wm. frmr. Peckingell

LANGLEY FITZURSE, see Kington Langley.

LATTON-CUM-EISEY.

LATTON is a village and parish, on the river Churn and the Thames and Severn canal, at its junction with the North Wilts canal, 1½ miles north-west from Cricklade station, on the Midland and South Western Junction railway, in the Northern division of the county, Highworth hundred, Cricklade petty sessional division, Cricklade and Wootton Bassett union, and in Cricklade rural deanery, North Wilts archdeaconry and Bristol diocese. By an order of the County Council, confirmed by the Local Government Board in 1897, the parish of Eisey (including the tithing of Water Eaton) is now amalgamated with Latton. The church of St. John the Baptist is a building of stone in the Norman and later styles, consisting of modern chancel, nave, transepts, south porch, and an embattled western tower, containing 5 bells: the chancel, arch, tower and south doorway are Norman: in the nave are several memorial windows to members of the Beadon family, and in the chancel are others to the Habgood family: there are 180 sittings. The register dates from the year 1576. The living is a vicarage, with that of Eisey annexed, joint net yearly value £250, with residence, in the gift of the Earl of St. Germans, and held since 1898 by the Rev. Charles Rhodes Gott M.A. of Jesus College, Cambridge. The charities amount to £11 yearly, derived from the rent of land, which is yearly divided among such of the poor as are not in receipt of parochial relief. A Men's Club room, the gift of the Earl of St. Germans, was opened in 1910. In straightening the watercourse a few years ago a Roman road, some remains of tessellated pavements, a

but without success. The soil is clayey and sandy loam, and the land is chiefly in pasture. The area of Langley Burrell Without is 1,803 acres of land and 9 of water; rateable value, £8,588; the population in 1901 was 496 in the civil and 336 in the ecclesiastical parish. Sexton, Hugh Jefferies.

Post Office.—John Hiscocks, sub-postmaster. Letters arrive from Chippenham at 7 a.m. & 1.15 p.m.; sundays, 7 a.m.; dispatched at 11.35 a.m. & 7.45 p.m.; sundays, dispatched at 9.45 a.m. Chippenham is the nearest money order & telegraph office

Wall Boxes, Brewery, cleared at 11.30 a.m. & 7.40 p.m.; sundays, 9.35 a.m.; & Pewhill house, cleared at 11.40 a.m. & 7.50 p.m.; sundays, 10.5 a.m

Elementary School (mixed), built in 1844, with residence for mistress, & enlarged in 1902, for 55 children; average attendance, 54; & supported by Miss Ashe; Mrs. A. C. Sharp, mistress

coffin, and a number of Roman coins were discovered. On the Cirencester road is an ancient stone cross, ten feet in height. The Earl of St. Germans is lord of the manor and sole landowner. The soil is clay and gravel. The chief crops are wheat, barley and roots. The combined area is 4,288 acres of land and 53 of water; rateable value, £3,536; the population of Latton with Eisey in 1911 was 364.

Parish Clerk, John Compton.
 Post Office.—John Roseblade, sub-postmaster. Letters through Cricklade, arrive at 6.30 a.m. & 6.30 p.m. & are dispatched at 9.30 a.m. & 8 p.m. week days; sundays, 9.30 a.m. Cricklade, 1½ miles distant, is the nearest money order & telegraph office

Elementary Schools (mixed), rebuilt 1873, for 100 children; average attendance, 50; Miss Bertha M. Luxton, mistress

EISEY is a village on the river Thames, 2 miles east from Cricklade station on the Midland and South Western Junction railway. The church of St. Mary is a small building of stone in the Perpendicular style, consisting of chancel, nave, south porch and a small turret on the western gable containing one bell: the church affords 100 sittings. The register dates from the year 1571. The living is a vicarage, annexed to that of Latton. The Earl of St. Germans is lord of the manor and chief landowner. Water Eaton is a tithing in Latton parish.

Eisey is in the school district of Latton & Water Eaton in that of Castle Eaton

LATTON.

Beadon Charles J. Upcott
 Beadon Miss, The Corner
 Gott Rev. Charles Rhodes M.A. (vicar)
 Lane Miss, The Croft
 Wimpenny Mrs. The Limes
 Challis Edward, assistant overseer & collector of rates & taxes
 Dennis Sydney, farmer, Church farm

Edmonds Albert, farmer, Mill house
 Howse John, farmer, Street farm
 Keylock Geo. Hy. farmer, Court frm
 Keylock William, farmer, Elm farm
 Kinnett Charles, farmer, Manor farm
 Maslin Martha (Mrs.), farmer
 Men's Club Room (Edward Challis, hon. sec)
 Nash Daniel, blacksmith
 Panting Thomas, farmer, Westfield

Roseblade John, shopkeeper, Post off
 EISEY.
 Horton Hy. Jn. farmer, Eisey farm
 Rickards John, jun. farmer, Alix frm

WATER EATON.

Griggs Elisha Henry, private school
 Gantlett David, farmr. Seven Bridges
 Gantlett John, farmer, Manor farm
 Winning Ald. Jn. farmer, North frm

LAVERSTOCK is a parish on the banks of the river Bourne, about 1 mile north-east from Salisbury, in the Southern division of the county, hundred of Alderbury, Salisbury and Amesbury petty sessional division, Salisbury union and county court district, Amesbury rural deanery (Alderbury portion), and Salisbury archdeaconry and diocese. The church of St. Andrew, erected near the site of the old church at a cost of £2,353, is an edifice of stone and cut flint, with Bath stone dressings, and consists of chancel, nave of three bays, south aisle, south porch and a western turret containing 2 bells: the east and south windows are stained, and in the porch is a marble monument belonging to the Bathurst family: a vestry was added in 1906, at a cost of £300, defrayed by the parishioners: there are 250 sittings: in the churchyard, which has been enlarged, stands a portion

of a buttress of the old church. The register dates from the year 1726. The living is a perpetual curacy, in the gift of the Vicars Choral of Salisbury, net yearly value £175, and held since 1901 by the Rev. Arthur Ernest Aldworth M.A. of Worcester College, Oxford, who resides at Milford. Mrs. Wyndham-Long, of Corhampton, Hants, is lady of the manor and chief landowner. The soil is light loam; subsoil, chalk. The chief crops are wheat and barley. The area is 1,620 acres of land and 5 of water; rateable value, including Ford, £6,850; the population in 1901 was 424 in the civil and 544 in the ecclesiastical parish, including 48 inmates in the asylum.

Ford is a tithing about 2 miles north.
 Parish Clerk, Charles Kelly.

Post Office.—Mrs. Elizabeth A. Uphill, sub-postmistress. Letters received from Salisbury by cart 4.35 & 11.45 a.m.; dispatched, 11.45 a.m. & 7.50 p.m.; sundays, 5.40 p.m. Wyndham Park, Salisbury is the nearest money order office and Salisbury head office the nearest telegraph office

Wall Boxes, St. Thomas bridge, cleared at 12.5 & 7.40 p.m.; Ford, cleared at 7.30 & 11.45 a.m. & 7.40 p.m.; sundays, 5.30 p.m.
Elementary School, built in 1888, for 84 children; average attendance, 76; Miss Katherine Shergold, mistress

PRIVATE RESIDENTS.

Carver Mrs. The Hall
Coates Mrs. The Hill
Cripps Mrs
Haynes Miss, The Avenue
Hunt Jeremiah, The Elms
Manning Mrs
Monnington Richard Caldecott M.D.,
Ch.B., D.P.H
Oldfield Rev. Canon George Biscoe
M.A. Burrough's hill

Butter John

COMMERCIAL.

Barber Nathaniel, shoeing smith
Griffin John, miller (water), Ford
Hallett Frederick Charles, beer retlr
Higgins George, farmer, Ford
Hunt George, farmer, Ford
Hunt James, farmer, Ford
Kellow Frances (Mrs.), builder &
undertaker

Laverstock House Lunatic Asylum
(Richard Caldecott Monnington
M.D., Ch.B., D.P.H. supt)
Lywood Albt. farmer, Laverstock frm
Papps Frederick, jobmaster
Rose Benjamin James, farmer
Sainsbury Elizabeth (Mrs.), laundress
Tanner George, farmer
Weeks Annie Jane (Mrs.), laundress
White Frank Richard, baker, Ford

MARKET LAVINGTON or EAST LAVINGTON (formerly called Lavington Forum and Staple Lavington) is a parish and small town pleasantly situated in a fertile valley, at the base of the chalk hill which forms the northern boundary of Salisbury Plain, and consists principally of one street, and is about 2 miles from Lavington station on the Great Western railway, 6 miles south from Devizes, 19 north-west from Salisbury and 90 from London, in the Eastern division of the county, Swanborough hundred, Devizes petty sessional division, union and county court district, rural deanery of Potterne (Potterne portion), archdeaconry of Wilts and diocese of Salisbury. A market was formerly held on Wednesday, but is now discontinued. The church of St. Mary is an ancient structure of Bath stone in the Decorated and Perpendicular styles, standing on an eminence west of the town and consists of chancel, clerestoried nave of two bays, isles, south porch and an embattled western tower with pinnacles, containing a clock and 6 bells, recast in 1876 at a cost of £220: the east end of the north aisle was formerly a chantry chapel, founded in 1349 by Robert de la Mere, and dedicated to SS. Mary, Katherine and Margaret, and its piscina still remains. Sir Walter Beauchamp kt. in his will, dated 1429, desires that his body shall be buried here: his son William Beauchamp, Lord St. Amand, ob. 1457, also in his will, makes a like request; the spiral stone stair, entered by a doorway from this chapel, anciently led to the rood-loft: in the vestry is a curious holy water stoup, now under a piscina niche: a quantity of Norman carving (now built into a string course in the south porch) was discovered in the east wall of the nave and the chancel arch in 1862; the chancel retains a credence and hagioscope; in 1878 a reredos of Caen stone, marble and alabaster was presented by Mrs. Pearson, widow of the Rev. T. Pearson, formerly vicar of this parish; the east window and three others are stained, and there are mural tablets to the Sainsbury family, including one to Thomas Sainsbury esq. Lord Mayor of London, 1786: the church was restored in 1862: in 1910 an organ chamber and choir vestry were erected and the chancel restored, the cost being borne by Christ Church, Oxford, and affords 380 sittings. The register dates from the year 1673. The living is a vicarage, net yearly value £210, with 30 acres of glebe and residence, in the gift of the Dean and Chapter of Christ Church, Oxford, and held since 1906 by the Rev. John Anthony Sturton B.A. of Oxford University. A parish room was erected in 1907. Here is a Congregational chapel, built in 1805, seating 160, and a Baptist chapel. Dr. Thomas Tanner, Bishop of St. Asaph, was born here in 1674, his father having been vicar of the parish, and at his death, in 1733, he bequeathed £200 for the benefit of the poor. In 1795 Thomas Sainsbury esq. bequeathed

£200 in the £3 per Cent. Consols, to be expended in bread for the poor of the parish at Easter and Christmas eve; and in 1796 William Sainsbury esq. made a similar bequest: a like amount has been bequeathed by Miss Maria Sainsbury, a relative of the above. Sarah Stobbart left by will, in 1864, £360, the interest to be expended in fuel and on educational purposes. The Workmen's Hall was erected in 1865 in part with funds left by Edward Sanders esq. of Bath, and comprises a coffee room, a reading room well supplied with newspapers, and a small library. Charles Awdry esq. is lord of the manor, the Crown, R. H. Ludlow-Bruges, of Seend, and William Stancombe esq. of Potterne, are the principal landowners. East Lavington Manor House, the residence of Charles Awdry esq. D.L., J.P. is a modern Elizabethan mansion of red brick, beautifully situated in extensive grounds. The soil is rich loam, with a subsoil of greensand and some chalk. The land is largely pasture. There are excellent beds of clay, which are extensively worked as brick and pottery fields. The area is 3,804 acres of land and 2 of water; rateable value, £5,406, including Government property; the population in 1901 was 978 in the civil (including 44 in Fiddington House Private Asylum) and 849 in the ecclesiastical parish.

Parish Clerk, Alfred Mullings.

Easterton tithing, three-quarters of a mile north-east, is now an ecclesiastical parish, and will be found under a separate heading.

Post, M. O. & T. Office (Letters should have Wilts added).—Arthur M. Waldon, sub-postmaster. Letters arrive at 7 a.m. & 4.15 p.m.; dispatched at 9.15 a.m. & 8 p.m.; sundays, letters delivered at 8 a.m. & are dispatched at 8 p.m. Money order & savings bank business transacted from 8 a.m. to 8 p.m.

FIDDINGTON, formerly part of West Lavington, has been added to this parish for civil purposes by Local Government Board Order 16,452, dated March 24, 1884; it is in the ecclesiastical parish of Easterton. Fiddington House Private Asylum is pleasantly situated in about 15 acres of pleasure grounds and gardens at the top of the town; it is well provided with every kind of indoor and outdoor amusement, and is now under the management of Major J. M. T. Reilly.

Wall Letter Box, Broadway, cleared at 8.35 p.m.

Elementary School (boys, girls & infants), erected in 1845, at a cost of £620 & enlarged in 1871, for 200 children; average attendance, 52 boys, 55 girls & 43 infants; John William Duck, master; Miss Louisa Stevens, girls' mistress; Mrs. Emma Fanny Price, infants' mistress
Carrier to Devizes.—Edwin Potter, omnibus, mon-thurs. & sat

PRIVATE RESIDENTS.

Awdry Chas. D.L., J.P. East Lavington Manor house
Barratt Rev. Alfred (Cong.), High st
Buchanan Mrs. The Hawthorns
Gauntlett Cedric O. The Hollies
George Edward, Broadway house
Grist Miss, Hill view
Heiron Mrs. High street
House Mrs. The Terrace
Johnson Capt. Josph. Viner, Beech ho
Lawes William Henry, Newlands
Lowe Rev. Fred
Lush John Selfe, Fiddington house
Lush William Henry, Prospect house
Palmer Alfred
Pleydell-Bouverie Edward Oliver J.P.
The Old House

Pleydell-Bouverie Miss, The Old house
Saunders Mrs. The Hollies
Sturton Rev. John Anthony B.A.
(vicar), Vicarage
Walton Arthur M. Ivy lodge
Warrington Sir Thomas B., M.A.,
J.P. Clyffe Hall
Webber Mrs. The Hawthorns
Welch James, Spring villa

COMMERCIAL.

Allen Walter Victor, watch maker
Baker Archibald, refreshment rooms
Briant George, Green Dragon hotel
Burgess Alfd. & Son, photographers
Burgess Geo. cowkeeper, Fiddington
Chambers Florence E. & Eleanor
(Misses), poultry farmers, The Villa

Chinnock Miss, priv. day & boarding sch
Coleman William Henry, boot maker
Cooper Jacob Bolter, farmer & coal merchant
Croome Benjamin & Son, dairymen,
Freith farm
Davis John, corn merchant
Devizes Co-operative Society Limited,
grocers &c. High street
Eldin William, butcher
Elisha William George, tailor
Ferris Thomas William, farmer, prize
blood stock breeder & shire horse
owner, West park
Godden Annie Sophia (Mrs.), refreshment rooms
Godfrey Arthur William, butcher

Green Dragon family, commercial & military hotel & posting house; good accommodation for travellers, cyclists &c. (George Briant, proprietor)
 Gye Elizabeth (Mrs.), grocer
Gye Joseph Edward, carpenter, joiner, wheelwright & builder, cart, van, trap & waggon builder; repairs of all kinds
 Harding Walter, carpenter
 Holloway Thomas, brick, tile & pottery works & haulier (steam)
 Hopkins & Co. acetylene gas apparatus makers, engineers & fitters
 Hopkins William & Sons, builders
 Hurle Albert, market gardener
 Hurle James, market gardener
 Hussey James, upholsterer
 James Walter, baker
 Kemp Thomas, King's Arms P.H
 King Jn. & Son, plumbers & painters
 Lavington Acetylene Gas & General Lighting Works (The) (Hopkins & Co. proprietors), acetylene gas apparatus mas. engineers & fitters

Lawes Edward Henry, auctioneer, valuer & estate agent, Newlands
 Lush Wm. Hy. & Jn. Selfe, surgeons
 Lush John Selfe M.R.C.S.Eng., L.S.A. medical officer for No. 7 district, Devizes union, medical supt. Fiddington House Asylum
 Lush William Henry M.R.C.S.Eng. surgeon & public vaccinator, 7th district, Devizes union
 Merrett John, shoeing smith
 Merrett John Hampton, cycle maker & agent for most of the leading manufacturers; motor accessories stocked; repairs executed
 Mullings Alfred, basket maker
 Mullings Mary (Mrs.), shopkeeper
 Mundy Emma (Mrs.), fruiterer
 Mundy Frederick John, boot maker
 Neate Jas. brewer & spirit merchant
 Notton Edward, baker
 Oram Robert, bricklayer
 Oram William, New inn
 Polden Rose (Miss), dress maker
 Potter Edwin, carrier & farmer
 Reilly Maj. J. M. T. Fiddington House private lunatic asylum

Saunders Samuel, fruit grower & preserve manufacturer (Cedric O. Gauntlett, manager), The Wiltshire fruit gardens
 Shergold John, market gardener
 Slade Richard, farmer, Nap farm
 Smith Charles John, pond maker
 Smith Jacob, pond maker
 Spires Wm. mrkt. grdnr. Fiddington
 Trotter Wm. Robert, Volunteer Arms
 Wadman Robert, farmer
 Walton Arthur Morgan, draper & grocer, & post office
 Ward William, pig butcher
 Welch James, sec. to the Wilts Agricultural Association & steward to the Governors of the Dauntsey charity, Spring villa
 Whitchurch Mary (Mrs.), news agnt
 White Thomas Henry, engineer & agricultural implement maker
 Wiltshire Agricultural Association (James Welch, sec)
 Workmen's Hall (Cedric Gauntlett, sec.; Mrs. Sarah Scratchley, hall keeper)

WEST LAVINGTON (or Bishop's Lavington) is a parish, 6 miles south from Devizes, one mile from Lavington station on the Great Western railway, and 1 mile south-west-by-south from Market Lavington, in the Eastern division of the county, hundred of Potterne and Cannings, Devizes union, petty sessional division and county court district, rural deanery of Potterne (Potterne portion), archdeaconry of Wilts and diocese of Salisbury. The church of All Saints is a building of grey stone in the Transitional and Early English styles, consisting of chancel, clerestoried nave, aisles, transepts, south-eastern chapel, north porch, and an embattled tower, with turret, containing a clock and 6 bells: there is a piscina in the chancel and another in the chapel: the east window and eight others are stained: in the south transept is a fine alabaster monument, with recumbent effigy to Henry Danvers: the church was repaired in 1847, at a cost of about £1,600, and affords sittings for 500 persons. The register dates from the year 1595. The living is a vicarage, net yearly value £250, with residence, in the gift of the Bishop of Salisbury, and held since 1908 by the Rev. Henry Philip Montolieu Margesson. There is a Wesleyan chapel in the village and a Baptist chapel at Littleton Panell, erected in 1848, with 150 sittings. There are 10 almshouses endowed by Alderman Dauntsey, and now under the same management as the agricultural school. Three other almshouses, rebuilt in 1831, and called "South Bank," were founded in 1499, and endowed by Lord Churchill. H. Thomas Holloway esq. J.P. and the Ecclesiastical Commissioners are joint lords of the manor of West Lavington and principal proprietors. Charles Awdry esq. D.L., J.P. of East Lavington Manor House, is the principal landowner of Littleton Panell. The soil is rich loam; subsoil, greensand. The chief crops are corn and roots. The area is 5,906 acres of land and 3 of water; rateable value, £5,911; the population in 1901 was 1,027 in the civil and 1,014 in the ecclesiastical parish.

Fiddington, formerly in this parish, is now included in the parish of Market Lavington, and for church purposes in the ecclesiastical parish of Easterton.

GOBE, in Domesday called "Gare," was a tithing of Market Lavington, but since March, 1884, it has been included in West Lavington parish. It is about 2 miles south of West Lavington, and at a spot about 400 yards from where the roads crossed, known as "St. Joan a'Gore," formerly stood a chantry chapel, dedicated to St. Joan, to which, in 1347, one Robert de Hegtredbury was instituted priest, and it is mentioned in 1359 in a deed of composition between the vicar of Market Lavington and the Monastery of Edingdon. No traces of it now exist.

WEST LAVINGTON.

PRIVATE RESIDENTS.

Adams John, South view
 Allsopp Mrs. Dauntsey house
 Apps Charles M.A. (second master), Dauntsey Agricultural School
 Davis Edwin, Holly cottage
 Draper Maurice, Prospect
 Earnshaw Jas. W. (assistant master), Dauntsey Agricultural school

Edwards Miss
 Griffiths George, Down view
 Hewson Frank R. (assistant master), Dauntsey Agricultural school
 Hillar Albert Edward, Russell house
 Holloway H. Thomas J.P. Manor ho
 Hooper Henry William, The Lodge
 Hopkins William, Homeleigh
 Margesson Rev. Hy. Philip Montolieu (vicar), Vicarage
 Meade H. Francis, The Dial house

Noseworthy John, Hill view
 Solomon Frank Oakley F.H.A.S., F.C.S. Agricultural school
 Vinter Eustace A., B.A. (science master), Dauntsey Agricultural sch
COMMERCIAL.
 Agricultural School (Frank Oakley Solomon F.H.A.S., F.C.S. head master)
 Ashton Joseph, farmer, Blake's farm
 Baker Joseph, baker

LITTLETON PANELL, half a mile north-west, is a tithing.

Parish Clerk, Noah Sainsbury.
 Sexton, James Stow.

Post Office, West Lavington.—Miss Annie Mead, sub-postmistress. Letters through Littleton Panell, Wilts. Box closes 9.10 a.m. & 7.40 p.m. Littleton Panell is the nearest money order & telegraph office

Post, M. O. & T. & Telephonic Express Delivery Office, Littleton Panell (Letters should have Wilts added).—Mrs. Hillier, sub-postmistress. Letters arrive at 6 a.m. & 4 p.m.; dispatched at 9.25 a.m. & 8 p.m.

Schools.

The Dauntsey Agricultural School, opened in 1895, was built at a cost of £10,000, provided from the accumulated funds of the "Dauntsey" foundation, so called from Alderman Dauntsey, who was born here in the 15th century, and whose will provided for certain local benefits. In 1889, the Mercers' Company, with a view to enlarge the scope of the original foundation, agreed to provide out of their funds a permanent endowment of £2,000 a year, for the different purposes directed by Alderman Dauntsey in his will, and an Order in Council, dated March, 1891, provides for the establishment of a secondary school in this parish at which all subjects pertaining to agriculture are taught. The Wiltshire County Council contributed £1,000 towards the equipment of the workshops and laboratories, and give a further yearly grant. About 14 acres of land are devoted to gardening and agricultural experiments. The school is under the management of 24 governors. J. T. Jackson, solicitor, Devizes, is clerk and James Welch, Market Lavington, steward: there are now (1911) from 65 to 70 boys in the school, over 50 of whom are boarders. Head master, Frank Oakley Solomon F.H.A.S., F.C.S.; Charles Apps M.A. second master; Eustace A. Vinter B.A. (Cantab.), science master; James W. Earnshaw (London Univ.) & Frank B. Hewson (London Univ.), assistant masters

West Lavington Dauntsev Elementary (mixed & infants), erected in 1854, & completed in 1898, for 400 children; average attendance, 160; Edward Frank Phelan, head master

Carriers to Devizes.—Potter, omnibus, mon. thurs. & sat.; Ballefant (from Tilshead), mon. thurs. & sat

Railway Station at Littleton Panell, 1 mile from West Lavington on G. W. R.; Thomas Arthur Leonard, station master

Brown Isabella (Mrs.), farmer
 Chapman Robert, market gardener
 Cullimore George Leonard F Horse
 & Jockey P.H
 Dark Thomas, market gardener
 Dawes George, farmer, Newgate farm
 Deacon William Richard, grocer
 Fielder Edward, Bridge inn
 Fletcher Tom, fishmonger
 Giddings James, market gardener
 Goodall James, farmer, Warren farm
 Holliday Alfred Thomas, cycle agent
 Holloway Frank H. land steward to
 H. Thomas Holloway esq. J.P
 Hooper Hy. Wm. farmer, The Lodge
 Hooper Robt. farmer, Cornbury farm
 Hughes Frank, Churchill Arms P.H
 Kelloway Brothers, blacksmiths
 Kite Albert George, boot maker
 Lush Edward George, farmer
 Maggs Frank, farmer, Pytt house
 Mead Daniel Foot, wheelwright & bldr
 Mead Jas. estate agt. & rate collector

Neate Thomas, butcher
 Oatley Arthur, builder
 Rowlett John Thomas, draper
 Sainsbury Noah, bricklyr. & parish clerk
 Sainsbury Stephen, market gardener
 Sawyer William Thomas, castrator
 Scott Albert E. baker
 Shore James, carpenter & wheelwright
 Shore John, farmer, Rick Barton
 Thatcher Sidney, head gardener to
 H. Thomas Holloway esq. J.P
 White Albert John, Wheatsheaf P.H

LITTLETON PANELL.

PRIVATE RESIDENTS.

Garton Frank, a'Becketts
 Hawkins Isaac Francis
 May Frank Hamilton, Hill cottage
 Morrish John, Pagnall
 Overman Mrs. St. Patricks
 Sainsbury John, Highfield
 Stirling Rev. John Featherstone (Wes)

Stone Mrs. The Dawsons
 Wilson William Alex. Littleton lodge
 Young William T. Claremont

COMMERCIAL.

Bolter James, grocer
 Borer John, baker
 Chapman James, market gardener
 Croom James, farmer
 Giddings James, market gardener
 Hillier Mrs. grocer. Post office
 Nosworthy Oliver, farmer
 Parker Mark, Railway hotel
 Parker William James, blacksmith
 Phillips James, market gardener
 Raine Thomas Joseph, boot maker
 Sainsbury Herbert John, builder &
 contractor. T N 12
 Taylor William George, miller,
 Woodbridge mill
 Wilson Wm. Alexander, land steward
 to C. Awdry esq. D.L., J.P. Little-
 ton lodge

LEA is a pleasant village and parish, 2 miles south-east from Malmesbury terminal station, on a branch of the Great Western railway, in the North Western division of the county, Malmesbury hundred, petty sessional division, union and county court district, and in Malmesbury rural deanery, North Wilts archdeaconry and Bristol diocese. The church of St. Giles, which was an ancient fabric of stone, was rebuilt in 1881 in the Gothic style, and now consists of chancel, nave of five bays, north aisle, south porch and an embattled western tower containing 5 bells: the church affords 200 sittings. The register dates from the year 1754. The living is a vicarage, annexed to the rectory of Garsdon, net joint yearly value £271, with 61 acres of glebe and residence, in the gift of Mrs. Hay, and held since 1892 by the Rev. Reynell Wreford Hay M.A. of Christ's College, Cambridge, who resides at Garsdon. There is a Congregational chapel here, and a Primitive Methodist chapel at Cleverton. Mill's charity of £6 is for distribution yearly. A small stream runs through the parish, on which is a corn mill. The Earl of Pembroke and Montgomery P.C., G.C.V.O. is lord of the manor

PRIVATE RESIDENTS.

Chester-Master Chas. Andrew Chester,
 Lea house
 Garlick Mrs. Cleverton
 Morris Henry, Coombe villa
 Reeve Mrs. Coombe green
 Rich Edward, Finchley cottage
 Rich John, Brillscote

COMMERCIAL.

Alsop George, pig dlr. & hurdle ma
 Alsop Maurice, pig dealer
 Case Edwd. Robert, farmer, Cleverton

Gay Stephen, grocer & baker
 Hatherell James, Travellers' Rest P.H
 Hayes James Orchard, farmer
 Heal William, cowkeeper
 Hitchings Frank & Ernest, whlwrights
 Hitchings James T. miller (water &
 steam), Crab mill
 Hitchings Timothy, carrier, Cleverton
 Knapp Edwin, builder
 Newman John, farmer, Winkworth
 Peer Joseph, boot maker
 Porter William, carpenter & builder

LEIGH, see Ashton Keynes.

LEIGH DELAMERE is a parish, 5 miles north-west from Chippenham station and 2½ miles south of Hullavington station, both on the Great Western railway, and 7 south-west from Malmesbury, in the North Western division of the county, hundred, petty sessional division, union and county court district of Chippenham, and in the rural deanery of Chippenham, archdeaconry of North Wilts and diocese of Bristol. The parish includes the hamlet of Sevington, 1 mile south-west from the church. The church of St. Margaret, entirely rebuilt in 1846, at the sole expense of the late Joseph Neeld esq. of Grittleton House, is an edifice of stone, in the Early English and later styles, consisting of chancel, nave of three bays, aisles, south porch and a turret rising from the eastern gable of the nave and containing one bell: there are several stained windows, and the church has sittings for 150 persons. The register dates from the year 1626. The living is a rectory, net income £163, with 40 acres of glebe and residence, in the gift of Lieut.-Col. Sir Audley D. Neeld bart. and held since 1910 by the Rev. Edward Alexander Gworing. Close to the church is an almshouse, built and endowed by the late Joseph Neeld esq.

LEIGH DELAMERE.

Gworing Rev. Edward Alex. (rector)
 Drake Thos. frmr. & overseer, Manor frm

Young Henry, farm bailiff to exors.
 of Mr. Henry Gough, Ryles

SEVINGTON.

Isaac Charles, farmer
 Jenner Henry, farmer
 Pullin George, cowkeeper

LIDDINGTON (or Lyddington) is a pretty village and parish, on the road from Swindon to Hungerford, 4 miles south-east from Swindon station on the Great Western railway, a north-east from Chisledon station on the Midland and South Western Junction railway, 12

and the principal landowner. The soil is sandy; sub-soil, clay. The parish consists chiefly of pasture land. The area is 1,774 acres of land and 5 of water; rateable value, £2,529; the population in 1901 was 404.

CLEVERTON (or Cleaverton) hamlet is 1½ miles east.

Post & T. Office.—George Stinchcombe, sub-postmaster. Letters through Malmesbury, arrive at 7.15 a.m.; dispatched at 9.45 a.m. & 7.20 p.m.; winter, 6.50 p.m.; no Sunday delivery. Malmesbury is the nearest money order office
 Letter Box cleared at 9.45 a.m. & 7.15 p.m. (6.45 p.m. winter)

Elementary School, built in 1872, with house for master & mistress, for 150 children; average attendance, 75; Percival Bridgewater, master; Miss Kate Allen, infants' mistress

Carriers to:—

Tetbury & Stroud—Stephen Gay, fri. returning the same day; Timothy Hitchings, to & from Cleverton, fri. returning the same day

Reeve William, farmer, Manor farm
 Rich John, hay & straw merchant &
 cattle dealer, Brillscote
 Salter Harry, grocer
 Scott Elijah, cowkeeper
 Scott Moses, threshing machine propr
 Shewring Albert C. farmer, Chink
 Slade Ernest, Rose & Crown inn
 Slade Frank, sawyer
 Smith Frederick, pork butcher
 Smith Frederick E. farmer, Cleverton
 Stinchcombe George, blacksmith

and consisting of six sets of apartments for aged servants, and others employed on the Grittleton estate. The suffix-name of the parish is derived from the knightly family of Delamere, who sold the estate before the year 1369. Lt.-Col. Sir Audley Dallas Neeld bart. C.B., M.V.O. of Grittleton, is lord of the manor and owns nearly the whole of the parish. The soil, being on the forest marble, is various; subsoil, clay. The chief crops are wheat, barley and beans, with a large proportion of pasture land. The area is 1,213 acres; rateable value, £1,057; the population in 1901 was 88.

Letters arrive from Chippenham to Leigh Delamere at 7.30 a.m. & 7 p.m.

Wall Letter Box, Leigh Delamere, cleared at 7.35 a.m. & 7.10 p.m.; sundays, 7.5 a.m.

Wall Letter Box, Sevington, cleared at 7.25 p.m.; sundays, 7.30 a.m. Letters arrive at Sevington from Chippenham at 7 a.m. & 4.30 p.m. The nearest money order & telegraph office is at Grittleton

Infant School, Sevington, built in 1847, for 20 children; average attendance, 3; supported by Lt.-Col. Sir Audley Neeld bart. C.B.; Miss Elizabeth Squire, mistress

north-west from Hungerford, and 8½ north-east from Marlborough, in the Northern division of the county, hundred of Kingsbridge, Swindon union, county court district and petty sessional division, rural deanery of Cricklade, and archdeaconry and diocese of Bristol. The church of

All Saints is an ancient stone building, in the Early English style, consisting of chancel, nave of three bays, north aisle, south porch, and an embattled western tower containing 5 bells: in the north aisle are tombs, supposed to be those of certain abbesses of Shaftesbury, one of whom is said to have been the founder of the church: a sum of £1,000 was spent in repairs and improvement during the period 1882 to 1889: there are 200 sittings. The register dates from the year 1692. The living is a prebendal rectory and vicarage, net yearly value £315, with 183½ acres of glebe, and residence, in the gift of the Duke of Marlborough K.G. and held since 1882 by the Rev. William Baker Pitt. There is a chapel for Wesleyans. A Parochial Hall was erected in 1884, upon the Rectory grounds, at a cost of £150, and will seat 100 persons. Liddington Castle is a large entrenchment or mound about a mile south. The old Manor House, an Elizabethan mansion, is now occupied by Major Cecil Wilson D.S.O. The Duke of Marlborough K.G. who is lord of the manor, and the Dean and Chapter of Westminster are the chief landowners. The soil is chalk and greensand; subsoil, clay. The land is chiefly in

pasture. The area is 2,490 acres; rateable value, £2,562; the population in 1901 was 356 in the civil and 404 in the ecclesiastical parish.

By Local Government Board Order 16,483, dated March 24, 1884, the tithing of Coate was transferred from Liddington to Swindon.

Liddington Wick, 1½ miles north-west; Medbourn, quarter of a mile south-west; and Liddington Warren, 2 miles south-east, are hamlets here.

Sexton, William Fuller.

Post Office.—Edwin Vousden, sub-postmaster. Letters through Swindon, arrive at 8 a.m. & 3.30 p.m. & dispatched 11.35 a.m. & 9.30 p.m.; sundays, 9.30 p.m.; no Sunday delivery. Wansborough, 2 miles distant, is the nearest money order & telegraph office Letter Box at Liddington road cleared at 9.30 p.m.

Elementary School (mixed), built about 1845, with residence for mistress, for 67 children; average attendance, 54; Miss Edith Swale, mistress; Miss Adelaide Swale, assistant mistress

Carrier.—Mrs. Jane Fowler

PRIVATE RESIDENTS.

Pitt Rev. William Baker (prebendary & rector), Rectory
Warman Henry
White Frederick John, Fairview
Whiting John Jas. Wilmott, Myrtle ho
Wilson Major Cecil D.S.O. Lyddington manor

COMMERCIAL.

Bartlett Rowland, boot & shoe repairer
Croom Bros. farmers, Liddington Wick (postal address, Coate, Swindon)
Fowler Jane (Mrs.), carrier
Fowler John, farmer
Gilling Jsph. farmer, Liddington Wick
Handy Chas. Edwd. corn & meal mer

Hughes Jasper, farmer, Medbourne
Keen George, Sun inn
Lee John Henry, Bell inn
Liddiard John, carpenter
Sutton Jasper, farmer, Manor farm
Vousden Edwin, baker, & post office, & assistant overseer
Willoughby John, thatcher

LIMPLEY STOKE is a small and picturesque village with a station on the Salisbury, Weymouth and Bath branch of the Great Western railway, in the civil parish of Bradford, and in 1846, together with Winsley, was formed into an ecclesiastical parish: the village is 3½ miles west from Bradford, 4½ south-east from Bath and 103 from London, in the Western division of the county, hundred, petty sessional division, union and county court district of Bradford-on-Avon, rural deanery of Potterne (Bradford portion), archdeaconry of Wilts and diocese of Salisbury. The houses are dotted about on the side of a steep hill overlooking the valley of the river Avon, which skirts the village on one side, separating it from Winsley, and is crossed by a bridge of three arches; higher up the river is a viaduct, partly in this county and partly in Somerset, carrying the Kennet and Avon canal over the river and the railway. The small church of St. Mary the Virgin, a building of Norman foundation, is of stone, consisting of chancel, nave, north porch, and a western tower with conical spire containing one bell, dated 1596: over the chancel arch is a turret, which until 1787 had 2 bells: the Norman south door still exists: there is an ancient Perpendicular stone pulpit, partially formed by an arched recess in the wall, and restored about 1898: the church will seat 120 persons: in the churchyard are thirteen Anglo-Norman tombs, ranging from the 12th to the 13th century. The register dates

from the year 1707. The living is a vicarage annexed to Winsley, joint net yearly value £234, in the gift of the Dean and Chapter of Bristol, and held since 1892 by the Rev. Reginald Walter Angel Angel-Smith B.A. of Queens' College, Cambridge, and surrogate, who resides at Winsley. The Baptist chapel was built in 1815, and will hold 100. Here is the site of a Roman camp. In the parish is a saw mill, and a freestone quarry. The soil is stony brash; subsoil, freestone. Crops, wheat, barley and roots. The area is 552 acres; rateable value, £4,760; the population in 1901 was 414.

Winsley will be found under a separate head.

Post, M. O. & T. & Telephonic Express Delivery Office. —William Henry Weston, sub-postmaster. The office is closed from 2 to 7 p.m. on wednesdays. Letters arrive through Bath at 6.25 & 11 a.m. & 3.15 & 7 p.m. (callers only); Sunday, 8 a.m. (callers only); dispatched at 10.35 a.m. & 2.25 & 8.30 p.m.; Sunday, 7.55 p.m. Parcels dispatched 10.35 a.m. & 2.25 & 8 p.m.

Wall Letter Box, Upper Limpley, cleared at 7.15 a.m. & 2 & 7.30 p.m. week days only

Elementary School (mixed), built in 1845, for 78 children; average attendance, 60; Miss M. B. Clapp, mistress

Railway Station, Samuel Chalk, station master

PRIVATE RESIDENTS.

Marked thus * receive letters through Monkton Combe, Bath.
Marked thus † receive letters through Freshford, Bath.
Brown Misses, Ensleigh
Cherrington Selwyn Prescott, The Firs
Collings Major A. W. Lower Hayes
Cowan Mrs. The Bungalow
Cox Henry H. Penelver
Curtis Barron, Chatleigh house
*Haigh Mrs. Courteney, Monkton ho
*Harrison The Misses, Waterhouse
Hawkins Rev. Harry Robert (Baptist), Sunrise
†Hayward Johnson Frederick, Aroona
Holbrow Giles, Springthorpe
Holbrow Wm. James, Gloucester ho

Lorne Miss, Avonhurst
Marshall Henry M. Manor house
†Meech Mrs. Winyatts
Pace Mrs. The Lodge
Powell Rev. Morgan B.A. (curate), Stoke Hill house
Salt Francis E. Hayes Kop
Simmons Graham, The Rocks
Tinling John, Rockfield
Williams Thomas Rice, Vale cottage

COMMERCIAL.

Bath Stone Firms Limited, quarry owners & stone merchants
Blatcher Charles Leonard, beer retrlr
Cochrane Samuel P. commercial traveller, Ivy bank
Hathaway Elizabeth (Mrs.), apartments

Holbrow William James, timber mer. Avon mills
Hosier William, carpenter
Hutton Elizabeth (Mrs.), laundress
Liddiard Miles, coach proprietor
Limpley Stoke Hydropathic Co. Ltd. (Mrs. M. E. Hughes, manageress)
Marchant Ernest Jas. Hop Pole P.H
Pickering Hy. farmer, Upland farm
Reading Room (Charles Gingell, sec)
Ritherdon Herbert Ernest, masseur, Oxford villa
Walters William, farmer (postal address, Midford, Bath)
Weston Wm. Hy. stationer, Post off
Wilkins John, grocer & beer retailer
Wilkins Wm. apartments, Prospect ho
Wilson John, farmer, Dog Kennel frm
Young Edward, mason

LITTLETON DREW is a parish and village on the Gloucestershire border, and near the great Roman road or Fossway from Bath to Cirencester, 2 miles south from Badminton station, 7½ north-west from Chippenham station on the Great Western railway, and 10 south-west from Malmesbury, in the North Western division of the county, Chippenham hundred, union, petty sessional division and county court district, and in the rural deanery of Chippenham, archdeaconry of North Wilts and diocese of Bristol. The line of railway constructed by the Great Western Co. from Wootton Bassett to the Severn Tunnel passes a little north of the village. The church of All Saints is a building of stone, in the Decorated and Perpendicular styles, con-

sisting of chancel, nave, north porch and a central embattled tower containing 3 bells: in the church is an altar tomb with the recumbent effigy of a lady: there are 100 sittings. The register dates from the year 1706. The living is a rectory, net yearly value £149, including 68 acres of glebe, with residence, in the gift of the Bishop of Bristol, and held since 1904 by the Rev. Robert Ernest Bentley. The Duke of Beaufort is lord of the manor and the principal landowner. Lt.-Col. Sir Audley Dallas Neeld bart. C.B., M.V.O., J.P. of Grittleton, is also a landowner. The soil is clayey; subsoil, clay. The greater part of the parish is pasture land. The area is 417 acres; rateable value, £748; the population in 1901 was 143.

The Gib, 1 mile south-east, East Dunley, and West Dunley, 1 mile south-east, are hamlets of the parish. Post Office.—Miss Fanny Nation, sub-postmistress. Letters through Chippenham, delivered at 7.40 a.m. & 7.5 p.m.; dispatched at 8.10 a.m. & 7.15 p.m.; no

sunday delivery. The nearest money order office is at Acton Turville & Grittleton the nearest telegraph office Elementary School (mixed), with residence for mistress, erected about 1845, for 46 children; average attendance, 20; Miss Edith Guy, mistress

Bentley Rev. Robert Ernest, Rectory

Dring Francis, farmer, Church farm
Greenman Albt. saddler & frmr. Gib
Hall Charlotte (Mrs.), farmer, West
Dunley
Hall Henry William, miller (water),
Gatcombe mill

Porter Francis, butcher
Porter Hannah (Mrs.), The Plough P.H
Spackman John, boot maker
White Harry (exors. of), farmers,
Manor farm
Wright William Simon, shopkeeper

COMMERCIAL.

Chappell Jas. farmer, Townsend farm
Clark David, butcher, Gib hill
Daniels Arth. Jn. farmer, Barton farm

LITTLETON PANELL, see West Lavington.

LONGFORD, see Britford.

LONG NEWNTON, see Newnton.

LONGBRIDGE DEVERILL with CROCKERTON.

This is a parish on the road from Warminster to Shaftesbury, 3 miles south from Warminster station on the Salisbury branch of the Great Western railway, 4 south-west from Heytesbury and 8 south-east from Frome, in the Western division of the county, South Damerham hundred, Warminster union, petty sessional division and county court district, rural deanery of Wylve (Heytesbury portion), archdeaconry of Sarum and diocese of Salisbury. The river Wylve or Deverill passes through the parish. The Warminster Water Works are at Crockerton. The church of SS. Peter and Paul is an edifice of stone in various styles, consisting of chancel, with the Bath chapel on the north side and organ chamber and vestry on the south, clerestoried nave of three bays, with aisles, and a Perpendicular embattled western tower containing 6 bells, the treble bell having been added in 1882: the north arcade is very Early Norman and the south of the 14th century: there is one stained window: a monument in the Bath chapel to Sir John Thynne, the founder of Longleat, ob. 1580, and mural monuments to first and second Marquesses of Bath 1796-1837, and their wives: an elegant lych gate was erected at the south entrance by the Rev. Canon W. D. Morrice, a former vicar, in memory of his children: the church was restored in 1852 by John Alex. 4th Marquess of Bath, and affords 234 sittings. The register dates from the year 1682. The living is a vicarage, with the chapelry of Crockerton and the vicarage of Hill Deverill annexed, joint net income £380, including 70 acres of glebe, with residence, in the gift of the Marquess of Bath, and held since 1897 by the Rev. Robert George Penny M.A. of Oriol College, Oxford. The church of the Holy Trinity, at CROCKERTON, a chapelry in this parish, built in 1843, is an edifice in the Romanesque style, consisting of apsidal chancel, nave, and a small western tower containing one bell: the church will seat 300 persons. There is a Primitive Methodist chapel at Longbridge Deverill, and a Congregational chapel at Crockerton, erected in 1859, seating 250 persons. The almshouses here were founded in 1655 by Sir James Thynne, for three men and four women, each of whom receives 15s. monthly. A priory of Black Canons was founded here by Sir John Vernon about 1270, but had fallen into decay in 1529, and ultimately became the property of Sir John Thynne. Longleat, the seat of the Marquess of Bath J.P. is in this parish ecclesiastically, but for civil purposes in Horningsham; it was erected on the site of the priory by Sir John Thynne: the foundation was laid in January, 1567, but twelve years elapsed before it was completed, and it is traditionally asserted that the model was obtained from Italy: the mansion, a spacious and magnificent building, stands in a park 12 miles in circumference, watered by a branch of the river Frome, amidst pleasant woods and scenery, and affording wide prospects over the adjacent country: the park contains a herd of deer, and has some fine timber, comprising venerable oaks and very large Scotch spruce firs, some of which are upwards of 120 feet in height. "Shearwater" Lake, covering 38 acres, is within the domain, which covers 2,000 acres: Sir John Thynne, the founder, died in 1580, and at the time of his

decease part of the interior was left unfinished, and his son did not live to complete the works; his descendant, Thos. Thynne, who was shot in his coach in Pall Mall, in 1682, formed the road to Frome, which is planted with elms, and the whole was completed by the first Viscount Weymouth: alterations were made in the disposition of the grounds by Thomas, third Viscount Weymouth, when the gardens were remodelled by Lancelot, known as "Capability" Brown: the second Marquess of Bath built the northern front, from designs by Sir Geoffrey Wyattville, and the mansion now forms a parallelogram, 220 feet by 180, built entirely of freestone: it is of three stories and the façade is relieved by projections, with pilasters of the Corinthian order on the upper storey, Ionic in the centre and Doric at the base, and the whole is surmounted with a balustrade adorned with statues: the principal staircase of oak is 10 feet wide, with two returns, and is lighted by an octagonal lantern, 15 feet in diameter, rising from a coved ceiling, enriched with arabesque foliage: the great hall, used as a dining room, has carved wainscotting, and is hung with arms and trophies of the chase: a fine collection of pictures by Vandyke, Holbein, Lely and Reynolds, including family portraits, adorns the principal apartments, and there is a valuable library: Queen Elizabeth resided here in 1575; Charles II. in 1667 and subsequently George III.; Bishop Ken, after being deprived of the see of Bath and Wells, resided and died here in 1711 and was buried at Frome. The Marquess of Bath is lord of the manor and sole landowner. The soil is light sand and chalk; subsoil, chalk and stone. The chief crops are wheat, oats and barley. The area is 3,764 acres of land and 47 of water; rateable value, £3,301; the population in 1901 was 617 in the civil parish and 753 in the ecclesiastical parish, with Crockerton; the population of Crockerton in 1911 was 315.

Parish Clerk, Arthur Smith.
Sexton of Holy Trinity, Crockerton, Charles Waters.
Post Office.—Charles Snelgrove, sub-postmaster. Letters arrive by messenger from Warminster at 7.20 a.m. & 3 p.m.; dispatched at 9.45 a.m. & 6.10 p.m.; on sundays at 9 a.m. Warminster is the nearest money order & telegraph office

Post Office, Crockerton.—John Harris, sub-postmaster. Letters arrive by messenger from Warminster at 6.45 a.m. & 2.25 p.m.; sundays, 6.45 a.m.; dispatched at 10 a.m. & 6.25 p.m.; sundays, 9.15 a.m. Warminster, 2 miles distant, is the nearest money order & telegraph office

Wall Box, Crockerton Green, cleared 10.10 a.m. & 6.35 p.m.; sundays, 9.25 a.m

Schools.

Elementary (mixed), built in 1851, for 170 children; average attendance, 68; Miss Amy Ludgate, mistress
Elementary (mixed), Crockerton, built in 1850, for 95 children; average attendance, 58; Miss Amanda Naylor, mistress

Carriers.

Henry James Clifton, to Warminster, sat
Henry Scott, to Warminster, daily

LONGBRIDGE DEVERILL.

Bath The Marquess of J.P. Longleat;
& Carlton club, London S W
Penny Rev. Robt. Geo. M.A. Vicarage

COMMERCIAL.

Avery James Wm. McClelland, grocer
Bath William Hobbs, dairyman
Butt George (Mrs.), farmer
Clifton Henry James, coal dealer
Dufosse Alfred George, farmer,
Church Street farm
Dufosse William Henry, George inn,
& retail brewer
Gagen Percy, farmer, Shute farm

Hinton William, farmer, West farm
Lodder Alfred G. dairy
Parker Philip, blacksmith
Pickford George Edward, farmer,
Manor farm
Pickford Wm. Fredk. frmr. Long Ivor
Smith Arthur, blacksmith
Snelgrove Charles, sub-postmaster
Stockley Peter, head gamekeeper to
the Marquess of Bath, Aucomb
Viney Albert Edward, boot maker

CROCKERTON.

Jemmett-Browne Mrs. Fox holes

Mills Edward
Wood Major A. V. L. Thornhill

COMMERCIAL.

Baker Ernest, farmer, Shearwater frm
Bourne Edward, farmer
Croft Ethel (Miss), shopkeeper
Dawkins Albert, dairy
Garrett Isaac, gamekeeper to the
Marquess of Bath, Swancombe
Grant James John, cowkeeper
Gray William, baker & shopkeeper
Harris Francis Geo. brick & tile ma
Hobbs Mark Whatley, farmer

Hurd William Henry, farmer
 Martin William Geo. Bath Arms P.H.
 Parker Edwin, gamekeeper to the
 Marquess of Bath, Foxholes
 Parker Frank, dairyman

Parker Harry, dairyman & assistant
 overseer, Broadmead
 Pickford Frederick Bird, cattle dealer
 Reading Room (Ernest Allard, sec)
 Scott Hy. carrier & frmr. Potter's Hill

Stainer Albert Jesse, miller (water)
 Webb Charles, farmer
 Webb James, dairyman
 Whatley Levi, carpenter

LUCKINGTON is a village and parish, adjoining the county of Gloucester, about 3 miles north-east from Badminton station on the new line to South Wales, of the Great Western railway, via Wootton Bassett and the Severn tunnel, 7 miles south-west from Malmesbury terminal station on a branch of the Great Western railway from Dauntsey, and 10 north-west from Chippenham, in the North Western division of the county, hundred of Chippenham, Malmesbury union, petty sessional division and county court district, and in the rural deanery of Malmesbury, archdeaconry of North Wilts and diocese of Bristol. The river Avon has its source in this parish; here also is Hancock's well, a spring noted for its healing properties. The church of St. Mary and St. Ethelbert is a building of stone, dating from the 12th century, and consists of chantry with chantry chapel, nave of three bays, south aisle, north and south porches, and an embattled western tower containing 4 bells; the chantry chapel was restored and the chancel rebuilt in 1872 by the Rev. G. L. Ottley: the nave was reseated and restored in 1884: there are 300 sittings: the churchyard was enlarged and boundary walls and gates erected in 1872. The register dates from the year 1573. The living is a rectory, net yearly value £231, with residence and 45 acres of glebe, in the gift of Lt.-Col. G. F. Ottley, and held since 1909 by the Rev. Sydney Robert Worters M.A. of Trinity College, Cambridge. The Strict Calvinistic Baptist chapel here was built in 1866. The charities are in the hands of the Charity Commissioners, and are as follows:—For repairs

Braddell Claude George, Manor house
 Elsip James, Claremont house
 Tanner James
 Worters Rev. Sydney Robert M.A.
 (rector), Rectory

COMMERCIAL.

Andrews Thomas, gardener
 Andrews Thomas, Old Royal Ship P.H.
 & carrier
 Berry William, farmer
 Boulton Henry, grocer, & post office

Boulton Thomas, farmer
 Boulton Walter, assistant overseer
 Burden William, Bell inn
 Elsip John, farmer, Brook house
 Frankcom Francis, farmer
 Gent Thomas, farmer
 Holborow Albert Danl. Bennett, farmer
 Kington Isaac, haulier
 Limbrick George & Fredk. farmers,
 Hebden farm
 Matthews William, tea gardens,
 Cherry Orchard

Milsom Reuben, farmer & haulier
 Newth George, farmer, Sandy farm
 Ritchings Thos. frmr. North End frm
 Sherborne Richard, carpenter
 Smith Thomas, farmer
 Snell Edward, haulier
 Spencer Thos. frmr. Allen Grove frm
 Stinchcomb William, farmer
 Tanner James, pottery manufacturer
 Wilcox James, blacksmith
 Wilcox Thomas, farmer

LUDGERSHALL is a parish and village, situated in a hollow, bounded on the south-west by an extensive open country and contiguous to the borders of Chute forest and the Hampshire boundary and Collingbourne woods, with a station on the Midland and South Western Junction railway, 7 miles north-west from Andover, 17 miles north-east from Salisbury, and 73 from London, in the Eastern division of the county, hundred of Amesbury, Everleigh and Pewsey petty sessional division, Pewsey union, Andover county court district, Amesbury rural deanery (Amesbury portion), archdeaconry of Sarum and diocese of Salisbury: this was formerly a market town of considerable importance and a borough by prescription, which sent representatives to Parliament at intervals from the time of Edward I. but was disfranchised by the "Municipal Corporations Act, 1835" (5 & 6 Wm. IV. c. 76). The church of St. James is an ancient edifice of flint and stone in the Norman and Early English styles, consisting of chancel, nave, transept, south porch, and an embattled western tower, with four pinnacles, containing a clock and 6 bells: the tower was built in 1871 in memory of Richard Thomas Everett, by his widow: in a window on the south side of the chancel are the arms of Henry Chicheley, Archbishop of Canterbury 1414-43: near the south porch is a recess containing a tomb with shields of arms and two recumbent effigies, erected in 1558, to Sir Richard and Lady Brydges, ancestors of the Dukes of Chandos: the chancel was restored in 1873 and the nave reseated in 1874. under the direction of the late Mr. J. L. Pearson R.A.: in 1900 a reredos and memorial windows were erected to the Rev. W. H. Awdry M.A. rector here 1872-99, and the church now affords 300 sittings. The registers date from the year 1609, and are in Latin till the year 1620. The living is a rectory, net income £576, with residence, in the gift of Charles Awdry esq. of East Lavington Manor House, and held since 1906 by the Rev. Henry Charles Waller Byrde B.A. of Durham University. There is a Baptist chapel and Mission hall and a Wesleyan mission hall. In the village stands a curious old market cross about 12 feet in height, with carved representations on the four sides of the "Command to St. Peter," "The Three Maries," the "Cruci-

and uses of the church, £11 10s. yearly; for Sunday school, £4 13s. 8d. yearly; Fitzherbert Woodroffe's charity of £1 17s. 4d. The Duke of Beaufort is the principal landowner. The soil is rich loam; subsoil, clay. Most of the land is grazing; and the crops are wheat, barley and roots. The area is 2,185 acres; rateable value, £2,772; the population in 1901 was 390 in the civil and 335 in the ecclesiastical parish.

By Local Government Board Order 16,510, dated March 24, 1884, and by the "Divided Parishes Act, 1882," a detached part of Sherston Magna was added to Luckington civil parish.

Sexton, Thomas Palmer.

Post Office.—Henry Boulton, sub-postmaster. Letters from Chippenham arrive at 7 a.m. & 5 p.m.; dispatched at 9 a.m. & 7.10 p.m.; Sunday delivery, 7.30 a.m.; dispatched 9.25 a.m. Sherston, 2 miles distant, is the nearest money order & telegraph office

The School Board, formed in 1872, has been dissolved by the Education Act of 1902, & the school is now controlled by a Board of Managers; Walter Boulton, correspondent

Elementary School (mixed), erected in 1874, for 70 children; infants' room added in 1894; average attendance, 55; Mrs. Jane Prigg, mistress

Carriers.—Thomas Andrews, to Badminton station, Mon. Thurs. & Sat.; to Chippenham & Malmesbury, Fri.; William Palmer, to Bath, Wed. & Sat. returns same day

fixion" and the "Ascension." In commemoration of the Diamond Jubilee of Her late Majesty Queen Victoria in 1897, an ornamental fence was placed round this cross to protect it from further injury, the work being executed by the village blacksmith, from a design by Mr. A. H. Huth, formerly resident at Biddesden House. Henry Smith's charity of about £15, Everett's of £20 and Blake's of £1 5s. are distributed yearly. On the summit of Sidbury Hill is a large space of ground in the form of a heart, surrounded by tumuli. There are some remains of a castle, built soon after the Norman conquest, and in which it is said the Empress Maud took shelter in 1141 during the civil war with Stephen. Biddesden House, the property of George J. Gribble esq. is situated a mile and a half east of the village; it was built by General Webb, about 1713, on the site of a mansion formerly the residence of the Duke of Chandos. The War Office, which purchased the Manor Farm in 1898, and owns the manorial rights, and George J. Gribble esq. are the chief landowners. The soil is very light; subsoil, chalk. The chief crops are wheat, barley, oats and turnips. The area is 1,735 acres; rateable value, £4,651; the population in 1901 was 576 and in 1910, 860.

Parish Clerk, John Piper.

Post, M. O. & T. Office.—Arthur Edward Yates, sub-postmaster. Letters arrive by car from Andover at 6.40 a.m. & by rail at 11.55 a.m. & 3 p.m.; dispatched at 9.55 a.m. & 6.45 p.m.
 Pillar Box, Bell street, cleared 8.45 a.m. & 7 p.m.

Elementary (Non-provided) School (mixed), erected in 1906 on a site given by C. Awdry esq. at a cost of £1,200, half of which was also given by C. Awdry esq. will hold 120 children; average attendance, 114; John Hepburn Wilson, master

Elementary School (infants), built by Messrs. Everett in 1856, & enlarged in 1894 at a cost of £250, for 92 children; average attendance, 60; Miss Elizabeth Riggs, mistress

Police Inspector, Mark Elkins

Railway Station, George H. Humphries, station master

PRIVATE RESIDENTS.

Byrde Rev. Henry Charles Waller
B.A. (rector)
Graham Major Fergus
Jones Jas. Evan L.R.C.P.Lond. Butt st
Parfitt William
Piper John
Simes Arthur Oswald, Simonds road
Wigley William Henry George
Williamson Herbert Heldrich

COMMERCIAL.

Annett James, rent collector
Barnes George, haulier
Beavis William, hair dresser
Berry Percy, farmer, Crawlboys farm
Blackmore George, tailor
Blackmore William, news agent
Bourne & Jenkinson, builders
Broad George T. butcher
Brown Ernest J. fruiterer & greengrocer
Bryan Geo. athletic outfitter, Butt st
Bunney C. E. P. hay, straw & corn
dealer
Burden Harry Walter, fried fish dealer
Capital & Counties Bank Ltd. (sub-
branch) (Elijah Jacob, manager);
open wed. & sat. 10 a.m. to 12
noon; draw on head office, 39
Threadneedle street, London E C
Chaplin & Co. cartage contractors
Collins William, Queen's Head inn
Conway George Emery, Crown com-
mercial hotel & posting house
Cook Jane (Miss), tobacconist & confectioner
Cooper Albert F. commercial traveller.
Simonds road

Cross Thomas Sampson, grocer
Crown Mineral Water Works Limited
Crown Sanitary Laundry (The) (R.
W. Gillespie, sec)
Dowse James, cycle agent
Dudman Charles, tobacconist
Duke Arthur & Son, cycle agents
Edwards Mary (Mrs.), midwife
Elliott Charles, jobmaster
Foal William, saddle & harness maker
Fryer Henry, hair dresser
Grace C. & Sons, builders
Hailstone Chas. blacksmith & farrier
Herbert Allan, auctioneer & estate agent
Hill William Thomas, boot & shoe maker
Holloway Geo. & Webb Ltd. camp
furnishers
Hunt Joseph J. photographer
Jones James Evan M.R.C.S.Eng.,
L.R.C.P.Lond. physician & sur-
geon, Butt street
Jones Mary A. (Mrs.), refreshment
rooms
Jones William, butcher
Loader William, insurance agent
London County & Westminster Bank
Limited (sub-branch); open wed. &
sat. 11 a.m. to 12.15 p.m.
Longman Thomas E. vet. surgeon
Parfitt William, manager of Wilts &
Dorset Banking Co. Ltd. & agent
to the Norwich Union Fire &
National Mutual Life Offices
Pearce Joseph Samuel, commercial
traveller, Simonds road
Piper Wm. farmer, Biddesden farm
Porta Arthur, stationer

Prince of Wales Hotel (John H.
Russell, manager), high-class
family & residential hotel; nearest
hotel to Tidworth barracks, Wind-
mill Hill, Perham Down & Tid-
worth Pennings camps
Randall's Cycle Stores
Rawlins George, shopkeeper
Roy Ernest Edward, grocer & draper
Roynon Geo. Edwd. com. trav. Aston vil
Schmidt Albert, coffee tavern
Simonds H. & G. Ltd. brewers &
wine & spirit merchants
Southern Joseph, boot maker
Spicer Mortimer, wheelwright
Stidston John Cornthwaite, farmer,
Castle Manor farm
Vicker Arthur C. butcher
Ward Geo. Edwd. government contractor
Weeks William, coal merchant
White T. & Co. Ltd. camp furnishers
Wiles Charles, refreshment rooms
Williamson Herbert Holdrich M.R.C.S.
Eng., L.S.A. surgeon, & medical
officer & public vaccinator No. 5
district, Pewsey union, & certifying
factory surgeon
Wilson John Hepburn, schoolmaster
& assistant overseer
Wilts & Dorset Banking Co. Limited
(branch) (William Parfitt, sub-
manager); open wed. & sat. 10
a.m. to 3 p.m.; other days, 2 to 3
p.m.; draw on London County &
Westminster Bank Ltd. London E C
Worsfold William, watch maker
Yates Arthur Edward, grocer
Young G. & Son, camp contractors

LYDIARD MILLICENT is a village and parish, 2 miles south from Purton station on the Swindon and Gloucester branch of the Great Western railway, 3 north-north-east from Wootton Bassett, 6 south from Cricklade, and 5 west-by-north from Swindon, in the Northern division of the county, Highworth hundred, Cricklade and Wootton Bassett petty sessional division and union, Swindon county court district, Cricklade rural deanery, North Wilts archdeaconry and diocese of Bristol. The church of All Saints is an edifice in the Later English style, consisting of chancel, nave of six bays, south aisle, south porch, and a western tower, with pinnacles, containing 5 bells, which were rehung and recast in 1906: the nave was built in the reign of Henry VI.; the aisle, of a later date, is supposed to have been built by a family of the name of Russell, under a licence granted by the king to the De Clintons, who were then lords of the manor: in the church is a Norman font, and there are remains of a Norman stoup and of lancet windows: the church was thoroughly repaired and re-pewed in 1841, 1842 and 1870, and has 250 sittings: in the churchyard is an ancient stone cross, with a modern top. The register dates from the year 1580. The living is a rectory, net yearly value £346, including 55 acres of glebe and residence, in the gift of Pembroke College, Oxford, and held since 1905 by the Rev. David Percy Harrison M.A. of that college. There is a Primitive Methodist chapel here and one at

SHAW. The Cricklade and Wootton Bassett Isolation Hospital, situated in this parish, was erected in 1897 at a cost of £860, including furnishing, and has 12 beds. Cleobury's charity of £100, left by the Rev. Christopher Cleobury, former rector of this parish, is given on St. Thomas' day to the poor of the parish. Edmund Story-Maskelyne esq. is lord of the manor. The principal landowners are Lady Bolingbroke, of Lydiard Park, James H. Sadler esq. J.P. and Henry Longley esq. of Haywards Heath, Sussex. The soil is oolite brash, with deep clay on the lower grounds, as in the Braydon district; subsoil, clay. The land is chiefly in pasture. The area is 2,333 acres of land and 5 of water; rateable value, £4,584; the population in 1901 was 825.

Post Office.—Miss Charlotte Smith, sub-postmistress. Letters arrive from Swindon, via Purton, & are delivered at 7.35 a.m. & 3.10 p.m.; dispatched at 6.55 p.m.; sundays at 9 a.m. Purton, 1½ miles distant, is the nearest money order & telegraph office. Post office closes at 1 p.m. wednesday

Wall Letter Boxes.—The Green, cleared at 6.40 p.m. week days only & Greatfield, cleared at 10 a.m. & 7.25 p.m.; sundays at 9.45 a.m.

Elementary School (boys & girls), with residence for master, built in 1864, on a site given by the late Rev. Henry T. Streeton, for 130 children & enlarged in 1886 by an additional class room to hold 150; average attendance, 104; Henry Evans, master

Marked thus † receive their letters through Swindon.

Marked thus * receive their letters through Wootton Bassett.

Akers Miss, Brook house
Carter Henry, West hill
Freegard Samuel, The Grove
Harrison Rev. David Percy M.A. Rectory
*Hathway Mrs. Greatfield house
*Hitchcock Alfred
Lobb Frederick William, Washpool
†Rose George, Shaw house
Sadler James Henry, J.P. Lydiard ho
*Stratton Jasper, Beaumont villa

COMMERCIAL.

Beasley George, market gardener
Carter Henry & Sons, bakers
†Cole John Thos. & Stephen Edward, farmers, Shaw
Cricklade & Wootton Bassett Isolation Hospital (Herbert Jonathan Finch M.R.C.S.Eng., L.R.C.P.Lond. medical officer; Mrs. Fanny Harding, matron & nurse)

Davis Alfred James, farmer, Echo lodge (letters through Brinkworth, Chippenham)
Fisher Henry, farmer
*Fisher William, greengrocer
Garrett Thomas Henry, gardener to J. H. Smith esq. J.P.
Giddins Elwyn, wheelwright & smith
*Greenaway Alfred, greengrocer
Haines Walter, Nine Elms P.H.
*Hale Simeon, greengrocer
*Hitchcock Alfred, school attendance officer & sanitary inspector
Howard Albert, beer retailer & greengrocer, The Green
Howard Harry, butcher
Hughes Catherine (Mrs.), farmer, Roughmoor
Lane David, tailor
Matthews Robert, farmer
Morse Alfred, market gardener
Morse William George, thatcher
Newman Edwin, shoe maker
*Newman William, carpenter

†Painter Herbert G. farmer, Shaw
Painter William, farmer, Paddock
Parsons George, baker
Parsons John, grocer, assistant overseer & clerk to Parish Council
†Rebbeck William Henry, farmer, Eion, Upper farm, Shaw
*Ricketts Henry, farmer, Greenhill
Rudler John, Sun inn
Sage Jeremiah, market gardener
*Saunders Thomas, hurdle maker
Selwood William, farmer, Home farm (letters via Chippenham)
Smart James, farmer
Smith Caroline (Miss), stationer, Post office
*Strange Louisa Caroline (Mrs.), shopkeeper
Webb John Joseph, farmer, Godwins farm & Bagbury farm
West Charles, farmer, Church farm
Wheeler Bernard James, carpenter
Wicks John, farmer, The Green

LYDIARD TREGOZE is a village and parish, 3 miles north-east from Wootton Bassett station on the Swindon and Bath section of the Great Western railway, and 4 west-by-north from Swindon, in the Northern division of the county, union of Cricklade and Wootton Bassett, Kingsbridge hundred, Swindon petty sessional division and county court district, Cricklade rural deanery, North Wilts archdeaconry and diocese of Bristol. The Wilts and Berks canal and the Great Western railway pass through the parish. The church of St. Mary is an ancient edifice of stone, in the Later English style, consisting of chancel, nave, aisles, south porch and a tower, with pinnacles, containing 5 bells: the south aisle was built in 1663 by the Bolingbroke family, to whom there are some handsome monuments: the east window is filled with painted glass, by Van Eyck of the time of Charles II. representing St. John the Baptist and the Evangelists, and a genealogical tree of the Bolingbroke St. John family: in the chancel is a pedigree of the same family from the Conquest, splendidly illuminated; there is also a monument to Sir John St. John and his two wives and family: the church was repaired in 1846, and was restored in 1902: in the course of the work a number of wall paintings were disclosed, some being remarkably well preserved: over the chancel arch is a picture of the Crucifixion with many figures, and on one of the nave pillars a painting of Christ after the Resurrection: elsewhere are representations of St. George and the Dragon and a Norman castle: the plaster has been removed from the roof, and the old oak timber-work opened: at the northern entrance are carved figures representing Christ crowned with thorns and the Blessed Virgin: the church has about 320 sittings. The register dates from the year 1666. The living is a rectory, net income £450, with 96 acres of glebe and residence, in the gift of Viscountess Bolingbroke, and held since 1900 by the Rev. Ebenezer Humphrey Jones, of St. Bees, and F.R.Hist.S. There are two Primitive Methodist chapels. The churchyard being closed, a new parish burial ground was opened at Hook in 1893, at a cost of £300, including a lych gate at the entrance; the land, given by Viscount Bolingbroke, is 2 acres in extent, and is under the

control of the rector. Miles's charity consists of the interest of £700 Consols, left by the Rev. R. Miles, a former rector, to be expended in the purchase of blankets, which are distributed at Christmas, by the rector and two trustees appointed by the Parish Council, to such deserving poor as are not in receipt of parochial relief. From a very early time this place has been the property of the St. John family, Viscounts Bolingbroke. Lydiard Park, the residence of Viscountess Bolingbroke, is about 180 acres in extent, with a lake about 12 acres. Basset Down House, in this parish, is the seat of Mrs. Story-Maskelyne. In Midghall is an estate formerly belonging to the Abbey of Stanley, near Chippenham, which is tithe free on payment of a modus. Viscountess Bolingbroke is lady of the manor of the tithing of Hook, and Hervey White esq. lord of the manor of the tithing of Midghall. The principal landowners are Viscountess Bolingbroke, the Governors of the Charter House, Pembroke College, Oxford, Miss B. Wilkins, Hervey White esq. and Anthony Snow esq. The soil is principally stone brash, interspersed with clay; subsoil, clay. The chief crops are grass. The area is 5,415 acres of land and 15 of water; rateable value, £9,871; the population in 1901 was 618.

HOOK is a hamlet 3 miles west on the road from Cricklade to Wootton Bassett.

Sexton, Henry Habgood.

Post Office.—William Charles Woolford, sub-postmaster. Letters through Swindon for the eastern part of the parish arrive at 7.30 a.m. & 3.30 p.m. & through Wootton Bassett for the west, arrive at 6.45 a.m. & 6.10 p.m. Box cleared 10.5 a.m. & 7.35 p.m.; sundays, delivery at 6.45 a.m.; dispatched at 7.25 p.m. Purton, 2 miles, & Wootton Bassett, 1½ miles distant, are the nearest money order & telegraph offices

Pillar Letter Boxes.—Rectory gate, cleared at 7 p.m. week days; sundays, 9.25 a.m.; Spittleborough, cleared week days at 8.45 p.m.; sundays, 8.45 p.m.

Elementary School (mixed), built in 1856, for 104 children; average attendance, 98; Frederick Leighton, master

Marked thus * receive their letters through Wootton Bassett.

Bolingbroke Viscountess, Lydiard park
Hiscock Henry, Lydiard park
Jones Rev. Ebenezer Humphrey
F.R.Hist.Scty. Rectory
Story-Maskelyne Mrs. Basset Down ho

COMMERCIAL.

Allen Frank Henry, farmer, Park frm
Bezzant George, gardener to Mrs. Story-Maskelyne
*Cole Frederick, farmer, Flaxlands
*Cox James, farmer, Rylands farm
Crew Abner John, coal merchant, Hay Lane wharf
Drury Frank, farmer, Purley farm (letters via Purton)
*Drury William, cattle dealer, Hook
*Ferris Henry, farmer, Wickfield
*Hale Owen, farmer, Creeches

Hedges Nelson, farmer, Studley farm
Hill Charles B. farmer
Hiscock Harry, head gamekeeper to Viscountess Bolingbroke
*Horsell Henry, farmer, Marsh farm
Hughes Sydney, farmer, Little Chaddington
*Ind George, market gardener
Large Chas. farmer, Toothill farm
*Leighfield George, head gardener to Viscountess Bolingbroke, Hook
*Love James, bailiff to Henry Hiscock esq. Flaxlands
Nutland William, farmer
Ody George Wm. jun. farmer, Wick
Phillips Hannah Kate (Miss), farmer, Red House farm
Phillips Harry, farmer, Studley grange
*Price George, farmer, Hook farm
Rebeck Wm. Alfd. frmr. East Leaze
Rumming Henry, frmr. Ballard's Ash

Rumming John, farmer, Marsh farm
*Smith Chas. Wm. beer ret. Wickfield
*Snow Anthony, farmer, Spittleboro
*Stevens Arthur Wyatt, farmer, Church hill
Tanner George James, bailiff to Mrs. Story-Maskelyne
*Thompson Ernest, commercial traveller, assistant overseer & clerk to Parish Council, Hook villa
*Titcombe Thomas, haulier
Titcomb Wm. Oliver, farmer, Can court
Townsend Tom, Bolingbroke Arms P.H
*Tuck Fredk. Thos. farmer, Highgate
Webb James T. farmer, Chaddington
*White Hervey, farmer, Midg hall
*White John, poultry dlr. Sunnyside
Wiseman Rt. (Mrs.), frmr. Mannington
*Woolford Elliott, farmer, Hook farm
*Woolford William Charles, baker & sub-postmaster, Hook

LYNEHAM is a village and parish, on the road from Wootton Bassett to Calne, 3¾ miles south-west from Wootton Bassett station and 2 miles south-east of Dauntsey Junction station on the Swindon and Bath section of the Great Western railway, and 6 north from Calne, in the Northern division of the county, Cricklade and Wootton Bassett union and petty sessional division, Kingsbridge hundred, Calne county court district, rural deanery of Avebury (Avebury portion), archdeaconry of Wilts and diocese of Salisbury. The Wilts and Berks canal passes within half a mile north of the parish. The church of St. Michael is an ancient stone edifice, in the Perpendicular style, consisting of nave, south aisle, south porch and a low embattled western tower containing 5 bells; there is a monument to the Walker or Heneage family: the church was restored in 1863, at a cost of nearly £3,000, and has 250 sittings. The register dates from the year 1653. The living is a vicarage, net yearly value £200, with residence, in the gift of Maj. Godfrey C. Walker-Heneage M.V.O. and held since 1888 by the Rev. Maitland Edward Snapp Assoc. of King's College, London. Charities amounting to about £54 yearly, arising from land at Lyneham, Bushton and Coates, are distributed to the poor in money and coal on the 21st December. Major Godfrey C. Walker-Heneage M.V.O. of Coke Court, Somersetshire, who is lord of the manor, the Earl of Radnor, Lord Islington P.C., K.C.M.G. of Hartham Park, the trustees of Mr. Edward

Henly and Mrs. Tanner, of Christian Malford, are the chief landowners. The soil is corn brash; subsoil, sand. The chief crops are grass, wheat and roots. The area is 3,431 acres of land, of which about one-fourth is arable and the other pasture, and 9 of water; rateable value, £4,880; the population in 1901 was 909, including part of Bradenstoke-cum-Clack. The population of the ecclesiastical parish in 1901 was 566.

Littlecott, 1 mile south-east; Barrowend, 1 east; Preston, 1 south-east and West Tockenham, 2 west, are tithings.

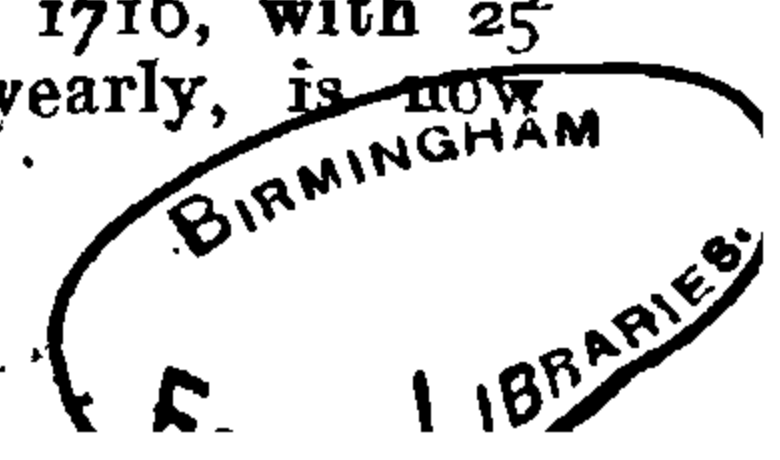
Parish Clerk, Thomas Lovelock.

Post Office.—Mrs. Martha Lovelock, sub-postmistress. Letters through Chippenham, delivered at 7.10 a.m. & 4.55 p.m.; dispatched at 10.35 a.m. & 6.40 p.m. by foot messenger to Sutton Benger. There is no delivery or dispatch on sundays. Bradenstoke, 1½ miles distant, is the nearest money order & telegraph office

Wall Letter Box, near the Church, cleared at 8.15 a.m. & 6.40 p.m. week days only

Schools.

A school, endowed by Ralph Broome, in 1716, with 25 acres of land, producing about £40 yearly, is now merged in the Elementary school



Elementary (mixed), with residence, built in 1862 & enlarged in 1892, for 150 children; average attendance, 110; George E. Willoughby, master

Carrier to Swindon.—Frederick Taylor, from New Zealand, passes through here thurs. & sat

Marked thus * receive their letters through Wootton Bassett.

*Bryant Mrs

Humphries John C. Lyneham house
Snepp Rev. Maitland Edwd. A.K.C.L.
(vicar), Vicarage

COMMERCIAL.

Bodman Charles H. farmer
Edmonds Edwin H. blacksmith
*Ferris Moses, haulier
Fry Frank, farmer, Lyneham court
*Gaisford Henry, farmer
Garlick Richard, farmer
Gibson Jacob, florist
Godwin David, greengrocer

Godwin Francis, timber merchant
Hancock Sarah H. (Mrs.), grocer
Hathway Harry, farmer, Preston
Hathway James, White Hart P.H.
& baker
Hillier Frederick, builder
Hodges William Henry, farmer
Hooper-Greenhill Bright, farmer & landowner
Hughes Francis, farmer
Hunt Herbert, dairyman
Miflin William Brind, farmer
Pocock Arthur, farmer & breeder of Jersey cattle, Freegrove farm (postal address, near Calne)

Read John, farmer, Tockenham court
Smith Emily (Mrs.), grocer
White Edward H. farmer, Preston
*White George, farmer, Middle hill
*Wild Harry, under steward to Capt. Godfrey Walker-Heneage, Manor ho
Wild William, pork butcher
*Wilkins William James, beer retailer & shopkeeper
Willoughby Thomas, assistant overseer, clerk to the Parish Council & collector of taxes for Lyneham & Tokenham
Yeo George Henry, wheelwright

MADDINGTON is a parish and village, on the road from Salisbury to Devizes, 6 miles north from Wishford station on the Salisbury branch of the Great Western railway, 6 west from Amesbury and 12 north-west from Salisbury, in the Southern division of the county, hundred of Branch-and-Dale, Amesbury union, Salisbury county court district, petty sessional division of Salisbury and Amesbury, rural deanery of Wylve (Wylve portion), archdeaconry of Sarum and diocese of Salisbury; Shrewton, Rolleston and Maddington form one village, with three churches. The church of St. Mary is an ancient structure of flint and stone, in the Early English style, with Late Perpendicular additions, consisting of chancel, nave of five bays, south aisle, transept, north porch, and an embattled western tower, with pinnacles, containing 3 bells: the nave was restored and repewed in 1846 and the chancel rebuilt in 1852: the east and two other windows are stained: there are 218 sittings. The register dates from the year 1651. The living is a vicarage, united to that of Shrewton by Order in Council in 1870, joint net yearly value £198, with 30 acres of glebe in Shrewton, and residence, in the gift

of the Bishop of Salisbury, and held since 1908 by the Rev. Thomas Russell Wade B.D. Canterbury. The Tooker and Woodroffe charities amount to £6 11s. 6d. yearly. Here are two cottages, built to replace some destroyed by the flood of 1841; the rents are annually distributed by the trustees. John Cecil Hayward esq. who is lord of the manor, Lady Dunsany, John Barrington, John Fallon and Charles M. Leslev esqrs. are the principal landowners. The soil is a light loam on chalk; subsoil, chalk. The chief crops are wheat, barley and oats. The area is 3,919 acres; rateable value, £1,516; the population in 1901 was 343.

Parish Clerk, Mark Snook.

Letters received through Shrewton, arrive at 7.15 a.m. & 3.10 p.m. Letter Box cleared at 9.45 a.m. & 6.35 p.m. Shrewton is the nearest money order & telegraph office

The School is in Shrewton

Carriers.—Edward Dewe, to Salisbury, tues. thurs. & sat.; Alfred Grant, to Salisbury, tues. & sat. & to Devizes, thurs.; & Walter Sainsbury, to Salisbury, tues. thurs. & sat

Andrews Richard, The Grove
Eddowes Charles
Gibbs Henry, Homanton house
Hayward John Cecil, Manor house
Protheroe Mrs. The Cottage
Wade Rev. Thomas Russell B.D.
(vicar), Vicarage

COMMERCIAL.

Barrington John, farmer, Bourton frm
Brown James, butcher

Dann George Frank, haulier
Dean Wilfred Edgar, farmer, The Grange
Eddowes Charles M.R.C.S.Eng., L.S.A.Lond. surgeon, registrar of births & deaths & medical officer of health Amesbury Rural Sanitary District
Hall Charlton R. F., M.A., B.C. Camb., M.R.C.S.Eng., L.R.C.P. Lond. physician & surgeon, &

medical officer & public vaccinator
Orcheston district, Amesbury union
Ingram George, insurance agent
Lesley Charles M. farmer, Addeston manor
Stevens Jane (Miss), draper
West Fred, photographer
White Frederick, builder
Williams Roscoe, cowkeeper
Windsor Fred, blacksmith

MAIDEN BRADLEY is a parish, on the Somersetshire border, 6 miles south from Frome station and 7 miles east from Witham station on the Bath and Yeovil section of the Great Western railway, 7 south-west from Warminster and 6 north from Mere, in the Western division of the county, Warminster petty sessional division, Mere union and hundred, Frome county court district, rural deanery of Wylve (Heytesbury portion), archdeaconry and diocese of Salisbury. The Roman road from Uphill, in Somerset, to Old Sarum, in this county, is conjectured to have pursued nearly a straight line through Maiden Bradley. The village runs north and south, and stands between Long Knoll and Brimsdown. The church of All Saints, founded in the reign of Richard II. is a building of stone in mixed styles, consisting of chancel, nave of four bays, aisles, south porch and a western tower containing 6 bells; the 3rd, dated 1619, with an illegible inscription, is supposed to have been presented by Charles, Prince of Wales, then aged 19; another is dated 1613 and four were recast in 1895, the old designs and inscriptions being renewed and 2 new bells added: the chancel has a stained window, the gift of Edw. Adolphus, 12th Duke of Somerset, and there is another erected as a memorial to Michael John Festing esq.: here also is the tomb of Sir Edward Seymour bart. Speaker of the House of Commons in 1678: the organ chamber was added in 1884, at a cost of £402, and during its erection the foundations of an earlier church were met with: in 1908 the organ was restored and enlarged by the 15th Duke of Somerset, in memory of his brother Lord Percy St. Maur: in 1884 the vestry was enlarged: in 1891 the chancel floor was relaid, and in 1893 a new reredos, painted by Mrs. Hanson, wife of a former vicar (1883-97), was provided: the church plate includes a handsome flagon, dated 1636, and a silver paten, dated 1674: there are 280 sittings. The register dates from the year 1662. The living is a vicarage, net yearly

value about £160, with 10 acres of glebe and residence, in the gift of Christ Church, Oxford, and held since 1911 by the Rev. Alfred James Wilcox F.C.S. Here is a Congregational chapel, founded in 1780, with 150 sittings. Thomas Taylor, by his will dated September 14th, 1621, left £150, and Mrs. Brent, by her will, about the year 1797, £100, now producing £8 10s. which is distributed in fuel and clothing. About the year 1180 Manasser Biset founded, in a valley to the north-east, a hospital for leprous women, placing the management under secular priests, superseded in the reign of Henry II. by canons of the Augustinian Order. At the Dissolution in 1536 the lands of the Priory were granted to the Seynour family and have since formed the Priory farm; the remains of the buildings now include a cow stall, living room and a chamber with traces of an external staircase of Early English character. A fine fountain, in stone, was erected in 1891 by Algernon, 14th Duke of Somerset. Bradley House, a stone mansion, close to the church, is the seat of the Duke of Somerset J.P. who is lord of the manor, and with a trifling exception, owns the whole parish. The soil is various; subsoil, chalk and upper greensand; the old quarry has now fallen into disuse, having yielded the majority of the well-known "chalk-greensand" fossils of Cenomanien age. The chief crops are wheat, oats, barley and pasturage. The area is 4,453 acres, consisting of arable, pasture and down land; rateable value, £3,855; the population in 1901 was 584 in the civil and 560 in the ecclesiastical parish.

YARNFIELD tithing, a part of Maiden Bradley parish, on the north-west, and formerly in the county of Somerset, was transferred in 1895 to the county of Wilts: it is called a manor and was once held by Lieut.-General Edmund Ludlow, born at Maiden Bradley 1616-17, commander of the Parliamentary forces in Ireland and a

member of the tribunal which condemned Charles I.: he was high sheriff and M.P. for Wilts in 1645 and author of the Ludlow memoirs; he died in exile at Vevay, 1693, leaving no issue: it is supposed that the house in Maiden Bradley, formerly the New inn and now used as stores, was once the residence of this family; it contains a very fine old stone fireplace, beautifully carved. The Duke of Somerset is the present proprietor. The area is 1,256 acres.

Sexton and Parish Clerk, George Adlam.

Rodmead is a hamlet $\frac{1}{2}$ miles south.

Post, M. O. & T. Office.—Albert John Griffin, sub-postmaster. Letters arrive from Bath & are delivered

Somerset Duke of, J.P. Bradley house; 35 Grosvenor square W & Carlton & Army & Navy clubs S W, London

Croom George

Hartopp Alick William Cradock-, The Cottage

Wilcox Rev. Alfred James F.C.S. (vicar), Vicarage

Williams Capt. Demetrius

COMMERCIAL.

Aldrich Alfred, stud groom to the Duke of Somerset

Alexander Francis, farm bailiff to J. A. Harding esq. Rodmead

Baker Henry J. agricultural smith, wagon, van & cart builder, wheelwright & undertaker, implement

maker & agent for the leading makers

Bradley & Horningsham (depot of the National Poultry Organisation Society) (Arthur Jefferys, Rye hill, Warminster, secretary & treasurer)

Carder Thomas, clerk of works to the Duke of Somerset

Compton Hy. Jas. farmer, Priory frm Doman Edward, coal mer. & carrier

Dulake George, head gamekeeper to the Duke of Somerset

Greening Frederick. farm bailiff to J. A. Harding esq. Katesbench farm

Harding James Allen, farmer, Rodmead farm

Hartopp Alick William Cradock-, land steward to the Duke of Somerset

Howell Mary Ann (Mrs.), laundress

at 6 a.m. & 5.15 p.m.; dispatched at 8.10 p.m.; sundays at 8.10 p.m

County Police, James Newman, constable

Elementary School (mixed), with residence for master; for 134 children; average attendance, 110; John Scanes, master. This was enlarged & improved in 1888 at a cost of £310.

Carriers.

Thomas Hooper, from Mere, passes through to Frome, mon. returning same day

Edward Doman, from Maiden Bradley to Frome, wed.; to Warminster, sat. returning same days

Ingram R. (Miss), parish nurse

Jefferys Alfred H. farmer, Church fm Jefferys Stephen, farmr. Newmead frm Locke Alfred Geo. Somerset Arms P.H

Luff Robert, farmer, Perry farm

Mathews John G. head forester to the Duke of Somerset

Miles S. & Son, butter, poultry & game dealers

Timaeus M. K. accountant to the Duke of Somerset & insurance agt. Estate office

Viney Thomas, shoe maker

Walton John & Co. Ltd. (Joseph G. Gibbons, manager), general ware-housemen; & at Mere & Zeals.

See advertisement

Woodfield Wm. Alexander, gardener to the Duke of Somerset

MALMESBURY

WITH WESTPORT ST. MARY.

MALMESBURY is an ancient municipal borough, market town and parish, and the head of a union and county court district and petty sessional division, with a terminal station on a branch from Dauntsey of the Great Western railway, and is 10 miles north from Chippenham, 11 south-west from Cirencester, 5 south-east from Tetbury, and 92 from London, in the North Western division of the county, Malmesbury hundred, rural deanery of Malmesbury and archdeaconry and diocese of Bristol. The town is pleasantly situated on a bold eminence, and nearly surrounded by the converging branches of the Lower Avon, over which there are six bridges: it consists of one principal and very steep street, called High street, crossed at the top by Oxford street and Gloucester street, leading to Westport St. Mary.

The borough was incorporated by King Athelstan, and was formerly governed, under a charter of William III. by a high steward, an alderman and 12 capital burgesses, but under the provisions of the Municipal Corporations Act, 1883 (46 & 47 Vict. c. 18), it received a new Charter of Incorporation in July, 1885, and is now governed by a mayor, 4 aldermen and 12 councillors: the borough returned two members to the Parliament of 1295 and 1298-9, and continued to do so, with some interruptions, until the passing of the "Reform Act, 1832," by which the number was reduced to one, and by the "Redistribution of Seats Act, 1885" (48 & 49 Vict. c. 23), the representation was merged into that of the county. The town is lighted with gas, from works belonging to the Malmesbury Gas & Coke Co., and is supplied with water by the Malmesbury Borough Water Works.

The town was twice burnt by the Danes, and during the Civil War, in the time of Charles I. was garrisoned for the King, who visited it, remaining one night, in 1643: south-west of the town is Malmesbury Common, or King's Heath, given to the inhabitants by Athelstan, and containing over 500 acres, inclosed under the provisions of an Act of Parliament passed in 1821, according to which every freeman in the borough is entitled to possess one allotment, and every capital burgess a plot of from 8 to 15 acres; the highest part of the common is called Shade Hill.

The borough comprised three parishes, the Abbey, St. Paul and St. Mary Westport.

By an Order of the County Council, dated July 10th, 1894, the two latter parishes were altered and made into four parishes, being called St. Paul Within and St. Paul Without, St. Mary Westport Within and St. Mary Westport Without.

By Local Government Board Order No. 34,400, dated October 1st, 1896, the parish of Westport St. Mary Without was joined to Malmesbury St. Paul Without and Brokenborough Within to Westport St. Mary.

The abbey church, dedicated to St. Peter and St. Paul, occupies a fine site on the crest of a hill or elevated plateau north of the town, and, as now standing, consists only of six bays of the nave and north aisle, south aisle and south porch: the central and western towers have been destroyed, but in the churchyard is a detached tower, with spire, originally belonging to the removed church of St. Paul, and containing a clock and 5 bells: of the eastern portion of the church, including the transept, nothing now remains, save three of the piers of the central tower, and a fragment of the west wall of the south transept: the three western bays of the nave had also entirely disappeared, with the exception of a part of the south-west angle, including three stages of an arcaded stair turret, but a recent restoration has completed the south aisle and the south triforium of the nave: the existing portion of the nave has arcades of pointed arches, with bold but plain moldings, carried on cylindrical piers, 5 feet in diameter, with scalloped capping: the triforium consists in each bay of one large semi-circular arch, on dwarf shafts, and enriched with zigzag molding, and enclosing an arcade of four small arches: the clerestory is decorated, and has an elegant traceried window of three lights in each bay: the roof is vaulted, the principal ribs springing from the base of the clerestory, which, as well as the triforium, has a mural passage: projecting from the triforium, at the fourth bay from the present east end, is a square watching loft, of Late Perpendicular date, with plain square windows and a battlemented cresting: the east end of the nave, now built up, includes the western piers and semi-circular arch of the crossing, and across it stands the stone rood screen, also of Late Perpendicular date, and 11 ft. 6 in. in height: it has a central doorway, now blocked, and an embattled cornice, enriched with the royal arms of Henry VII. the pomegranate, rose, and portcullis badges, and the Stafford knot; and above is hung a large painting of "The Raising of Lazarus," presented by a former Earl of Suffolk and Berkshire: the easternmost bay of the nave now forms a presbytery, with prayer desk on the north and pulpit on the south side, under a sounding board: the corresponding bays of the aisles, enclosed by traceried screens, form chapels or vestries, and that on the south side has, between it and the presbytery, a panelled altar tomb, bearing a robed effigy, crowned, the head resting under an elaborately wrought canopy, and the feet on a lion; this tomb is commonly known as that of King Athelstan, but it is said that the head of the figure, and that of the lion, are later than the rest, and the altar tomb is also of a later period: in the northern chapel is a mural monument to Thomas Stumpe, d. 1698, and some specimens of

ancient floor tiles, recovered from the site of the choir: the present western bay of the church is crossed by a gallery, in which the organ now stands, and under it is the font: the oak seats are panelled, and exhibit the well known "linen" pattern; the ends are richly-carved with scroll ornament: the south porch includes the original Norman porch and the later Decorated work enclosing it; the former is deeply recessed, and its various orders are completely covered with carved work of the most elaborate character; three of these illustrate, within a series of vesica-shaped spaces formed by intertwining fillets, all the principal events narrated in the Old and New Testaments, from the "Creation" to the "Pentecost;" and the minor orders are adorned with floriated and interlaced patterns; the inner doorway itself is similarly treated, and has a highly enriched tympanum, with a figure of Our Lord in Majesty, and attendant angels, and on the right is a holy water stoup; the intervening porch, 17 by 12 feet, is arcaded, and has on the sides the figures of the twelve apostles with an archangel above each group; the exterior walls of the aisles retain portions of the interlaced Norman arcading which ran along between the buttresses, and below the windows: most of the Norman windows remain, but one bay in the north aisle and two in the south aisle have been filled with large Decorated windows, containing tracery of singular design; and the bay on the north side is also gabled and vaulted: an elegant pierced parapet surmounts all the walls and is continued round the porch, which has a stair turret on the east side and double buttresses at the angles: the pinnacles and flying buttresses rising above the aisles were added on the reconstruction of the clerestory and the vaulting of the nave: the present west wall of the nave, built up at the third bay from the original west front, is pierced by a large window of six lights, flanked by strong buttresses: the church was repaired in 1822-3 and in 1903, and subsequently the south aisle and main south wall were carried up to the ruined west front and structural repairs effected to the roofs and buttresses on the north side and at the east end: there are 1,100 sittings. The register, which is in good preservation, dates from 1590. The living is a vicarage, with the vicarage of St. Mary Westport annexed, joint net yearly value £247, in the gift of trustees, and held since 1907 by the Rev. Charles Duncan Horatio McMillan M.A. of Wadham College, Oxford.

The church of St. Mary Westport is a building of stone in mixed styles, and consists of chancel, nave, aisles, south porch, and a western turret containing one bell: the nave is divided from the aisles by an arcade of six arches: there are 230 sittings. The register dates from the year 1678.

The Catholic church, dedicated to St. Aldhelm, in Cross Hayes, was built in 1875, and has 120 sittings.

The Congregational chapel at Westport St. Mary, founded in 1662, has been rebuilt at a cost of £2,000, and affords sittings for 400 persons; attached is a vestry and a schoolroom holding 400 children.

The Congregational chapel, in Silver street, founded in 1796, and restored in 1885, at a cost of over £300, has 300 sittings.

The Calvinistic Baptist chapel, Abbey row, erected in 1802, will seat 300. The Primitive Methodist chapel, in the Triangle, was erected in 1899, and seats 200 persons. The Wesleyan Methodist chapel in Oxford street, erected in 1886, seats 400 persons, and has a schoolroom adjoining.

The Cemetery at Westport, of 2½ acres, was formed in 1884 at a cost of £2,000, including a mortuary chapel, and a house for the keeper: it is under the control of the Town Council and the Parish Council of St. Paul Malmesbury Without.

The Town Hall is a plain rectangular building. The municipal insignia comprise two pairs of maces and four borough seals. The earlier pair, dating from about 1645, are of silver parcel-gilt and have plain shafts, with beaded bands in the centre and at the foot, and also seal-shaped foot knops, engraved with the borough arms: the heads are semi-globular, and their surfaces are divided by plain vertical bands into four spaces, ornamented with the national emblems: surrounding the flat tops, on which are the royal arms of the Stuarts, is a cresting, and an open-arched crown surmounted by an orb and cross. The later pair, presented in 1703 by Thomas Boucher and Edward Pauncefort esqs. representatives of the borough in Parliament, were made at that date by Francis Garthorne, and are of silver-gilt: the shafts, engraved with a spiral vine pattern, have encircling beaded bands in the centre and at the base, and large spreading foot knops bearing the

names and arms of the donors, and the arms of the town: scrolled brackets support the heads, which are adorned with foliated winged figures, royal badges, and the initials A. R. and have a cresting of crosses and fleurs-de-lis, and open-arched crowns with orb and cross. Of the four seals, the earliest, of the 16th or 17th century, is of brass, and bears the arms of the borough and a legend, and the others are similar.

The market is held on the last Wednesday in every month for cattle.

In the old Market place is an octagonal stone market cross, 41 feet in height, built in the reign of Henry VII. with flying buttresses and pinnacles, surmounted by an octagonal turret, richly sculptured, and surrounded with niches containing figures in bas-relief, one of which represents the "Crucifixion;" the cross was restored in 1883 at an expense of £140, raised by subscriptions, £100 being given by the lord of the manor. Funds are now (1911) being collected for a further restoration.

The Capital and Counties Bank Limited and the Wilts and Dorset Banking Co. Limited have both branches here.

There are two breweries. The principal hotels are the "King's Arms," "Ye Olde Belle" and the "George."

The C Squadron Royal Wiltshire Yeomanry and the 3rd Wessex Brigade R.F.A. Ammunition column have their head quarters in the town.

The Police Station is in Burnham road, and the Fire Brigade Station at the Town Hall.

The Cottage Hospital, near the Market Cross, was re-erected in 1897, at a cost of £1,200, and is supported by public subscription. It contains 9 beds and 2 cots and 2 private; in 1910, 190 cases were treated here.

The Charities given by order of the Corporation of Malmesbury, June 22, 1629, include £20 5s. yearly issuing out of the lands of the burgesses, £10 yearly for the support of a free school, and £10 for maintaining poor widows in an almshouse. Robert Arch left, by will, in 1634, two houses, gardens and 11 acres of land at Lea and Malmesbury, the rents of which are to be applied for the good of the borough. Henry Grayle, of Malmesbury, left by deed of trust £10 yearly issuing from an estate at Somerford Magna, for apprenticing poor children of Malmesbury. Michael Weeks left in 1695 a farm house and 48 acres of land at Somerford, £10 for support of burgesses' school, £10 for the support of almshouses, and £1 to the vicar for preaching an annual sermon. Elizabeth Hodges, of Shipton Moyne, left in 1723 £30 yearly from estates at Leonard Stanley, Cam, Stinchcombe and Berkeley, Glos.; the Court of Chancery, in 1730, ordered that a new school should be established wherein 15 boys, being children of poor parents in Malmesbury, should be educated, and also assigned £10 for the benefit of poor housekeepers in Malmesbury not receiving alms. Joseph Cullerne, in 1764, left £20 yearly from an estate at Cleverton, to be shared as follows:—£10 a year to the poor of Malmesbury, £5 yearly to the poor of Westport, and £1 yearly to the poor of Burton Hill, to be distributed on the 1st of January in sums not exceeding 5s. to each family, £1 for an annual sermon at the abbey on the 12th of March, £1 for a dinner for the trustees on same day, 10s. to the distributor of this benefaction and £1 10s. to Sarah Hughes; this last-named sum is now divided between the above three parishes. Ann Bowles, of Malmesbury, left in 1774 £100 invested in Consols, two-thirds of the interest to be paid yearly to the churchwardens of Malmesbury, and to be given by them to the poor on Good Friday, and one-third to the churchwardens of Westport, to be distributed in like manner. Edmund Wayte, of Malmesbury, in 1661, left £4 yearly, issuing out of Canopps mill, Malmesbury, £2 to be given to the poor of Malmesbury, £1 to the poor of Burton Hill, and £1 to the poor of Westport. William Arnold, of Bristol, left by will, 1778, £400 to purchase stock in Government funds; and accordingly in 1785 £576 12s. 10d. capital stock of Reduced £3 per Cent. Annuities were purchased, and the interest is distributed in bread to the poor of Malmesbury at the discretion of the trustees.

The Benedictine Abbey of Malmesbury is said to have been founded in the 6th century, by Aldhelm, bishop of Sherborne 705-9, on the site of a cell established here by Marldulph, a Scottish missionary, whose pupil he had been; it was afterwards richly endowed by the Saxon kings, and especially by Athelstan, King of England 925-40, who gave to the abbey both lands and many valuable relics: King John in 1215 gave to Abbot Loring the Castle of Malmesbury to furnish materials for works then in progress, and in the same century the abbot received the mitre. Bishop Aldhelm, on his death, was brought from Sherborne, and here interred, and King

Athelstan was buried before the high altar A.D. 940. At the Dissolution there were 22 monks, and revenues estimated at £803 yearly; the buildings were then sold for £1,500 to William Stumpe, a wealthy clothier, who pulled down the eastern portion of the church, but presented the remainder to the inhabitants for a parish church; the building appears to have been originally somewhat over 300 feet in length, and had a central tower, 40 feet square, with a spire said to have been 21 feet higher than that of Salisbury: there was also a tower of equal dimensions at the west end, built over the first two bays of the nave; the total interior length of the nave, when perfect, was 150 feet; the portion now in use is about 95 feet long. The monastic buildings were on the north side, and the vaulted doorway leading from the east end of the north aisle into the cloister is still extant, and retains its Norman arch, with later additions: but of the buildings themselves nothing now remains, save an undercroft forming the base of a Tudor house, standing north-east of the church.

The historian, William of Malmesbury, born in Somersetshire, c. 1095, was precentor of the abbey church, and died here in 1142 or 1143. The celebrated philosopher, Thomas Hobbes, was born here, 15 April, 1588, and the house in which he is supposed to have resided is still standing near the Westport church: he died at Hardwick Hall, Derbyshire, 4 Dec. 1679, at the age of 91, and in the church of Ault Hucknall, Derbyshire, where he was buried, there is a tomb to his memory.

OFFICIAL ESTABLISHMENTS, LOCAL INSTITUTIONS &c.

Post, M. O. & T. O. & Telephonic Express Delivery Office.—Harry Preston, postmaster

Mails arrive at 4.35 & 11.10 a.m. & at 12.10 & 6.35 p.m. The 1st delivery of letters commences at 7 a.m., the 2nd at 1 p.m. & 3rd at 7 p.m.; on sundays at 7 a.m. only

The box closes for the dispatch of letters as follows:— To London & South, 8.45 & 10.25 a.m.; all parts, except London, 12.40 p.m.; North & South post, 2.30, 4.25 & 6.25 p.m.; last dispatch to London & all parts, 8.30 p.m. with extra stamp till 8.40, but letters for all the villages included in the Malmesbury postal district may be posted at any hour of the night until 5.55 a.m. next morning

Town Sub-Post & M. O. Office, Westport.—Henry Chas. Hinder, sub-postmaster. Box cleared 10.15 & 11.50 a.m. & 2.20, 6.20 & 8.15 p.m.; sundays, 8.15 p.m.

Parcels Post.—1st dispatch of parcels, 8.45 a.m.; 2nd 10.15 a.m.; 3rd 12.30 p.m.; 4th 2.15 p.m.; 5th 4.20 p.m.; 6th 6.20 p.m. & 7th 8 p.m.; 1st delivery 7 a.m.; 2nd 1 p.m. & 3rd 7 p.m.

Money Orders are granted & paid from 8 a.m. until 8 p.m. every week day. Postal Notes 8 a.m. to 8 p.m. The hours for savings bank business are the same as money orders

The Telegraph & Telephone business is conducted between the hours of 8 a.m. & 8 p.m.; on sundays from 8.30 to 10 a.m.

The post office is closed at 8 p.m. every evening; & on sundays at 10 a.m.

Wall Letter Boxes, Railway station, 10.10 a.m. & 12, 2.25, 6.5 & 8 p.m.; Burton Hill, 10.20 a.m. & 12.20, 2.20, 5.10 & 7.45 p.m.; Milbourne, 6.15 a.m. & 7.30 p.m.

CORPORATION.

1910-11.

Mayor, Councillor Arthur Livesey Forrester.
Deputy Mayor, Alderman Thomas Reed.

Aldermen.

Retire Nov.

Retire Nov.

Henry Garlick..... 1913 | Joseph Moore 1916
Thomas L. Hinwood .. 1913 | Thomas Reed 1915

Councillors.

Retire in November, 1911.

Charles G. Goode | Matthew Thompson
Edward H. Lockstone | William Woodman

Retire in November, 1912:

Avliffe Pearce Bishop | Arthur Livesey Forrester
Henry Farrant | William Ponting

Retire in November, 1913.

Albert Adye | James A. Jones
John George Bartlett | Francis Herbert Summers

Mayor's Auditor, Councillor Henry Farrant.

Elective Auditors, J. D. Curtis & F. C. Steptoe.

The Corporation meet at the Council chambers, Silver street, on the second tuesday in every month at 11 a.m.

The quarterly meetings are held at the same time & place except in March & November, when the meetings are on March 1st & November 9th

Mary Chandler, a poetess, was also born here in 1687, and died at Bath, 11 Sept. 1745.

The town gives the title of Earl to the Harris family. Cole Park is the seat of Mrs. Lovell. The mansion stands in a park of 47 acres.

Lady Northwick is lady of the manor of Malmesbury and Westport. The principal landowners are the Earl of Suffolk and Berkshire, the Earl of Radnor, Sir R. H. Pollen bart. of Rodbourne, Mrs. Lovell and Daniel Beak esq.

The area of the municipal borough is 178 acres, viz.:— St Paul Within, 49 acres; rateable value, £3,751; The Abbey, 38 acres; rateable value, £843; Westport St. Mary Within, 91 acres; rateable value, £3,211. The population in 1901 was: St. Paul Within, 1,181; The Abbey, 106, and Westport St. Mary Within, 1,567; total, 2,854.

The following places are in Malmesbury St. Paul Without parish:

Burton Hill, or Bourton Hill, is a tithing and suburb of Malmesbury; Milbourne, a suburb and tithing, north-east; Whitchurch, half a mile north; Hyam, 1½ miles west; Hallcombe and Arches, half a mile south; Crab Mill, 1 mile east; Cowbridge, 1 mile south-east; Thorn Hill, 1 mile south-west.

The area of Malmesbury St. Paul Without is 7,141 acres of land and 34 of water; rateable value, £11,197; the population in 1901 was 974.

Officers of the Corporation.

Town Clerk, Montagu Henry Chubb, Cross Hayes
Deputy Town Clerk, Alfred W. Chubb, Cross Hayes
Treasurer, F. G. T. Goldstone, Capital & Counties Bank, High street
Medical Officer of Health, Reginald Mark Moore M.A., M.B., B.C.Cantab., M.R.C.S., L.R.C.P. Gloucester st
Borough Surveyor, Sanitary Inspector & Capt. of Fire Brigade, Charles Bowman, Cross Hayes lane
Collector of Rates, William George Perry, Kingswall
Town Crier, Albert H. May, High street

COUNTY MAGISTRATES FOR MALMESBURY PETTY SESSIONAL DIVISION.

Baker Hugh esq. Chedglow manor, Malmesbury
Estcourt Lord D.L. Estcourt, Tetbury
Haydon Col. William Henry, Maidford house, Norton, Malmesbury
Hinwood Thomas Lot esq. 2 Ferndale ter. Malmesbury
Luce Charles Richard esq. D.L. Halcombe, Malmesbury
Luce William Hollis esq. The Knoll, Malmesbury
Miles Col. Charles Napier C.B., M.V.O. Ingelburne manor, Malmesbury
Mitchell Arthur Charles esq. Highgrove, Tetbury, Gloucestershire
Pollen Chas. Jn. Hungerford esq. Rodbourne, Malmesbury
Pollen Sir Richd. Hungerford bart. Rodbourne, Malmesbury
Pollen Richard Hungerford esq. Rodbourne, Malmesbury
Randolph Joseph R. esq. Eastcourt, Malmesbury
Suffolk & Berkshire Earl of, Charlton park, Malmesbury
Turnor Lt.-Col. Wyatt Wm. Pinkney park, Malmesbury
Warner Robert Charles esq. Oaksey, Malmesbury

The Mayor of Malmesbury & the Chairman of the Rural District Council (for the time being) are ex-officio magistrates

Clerk to the Magistrates, Charles Forbes Moir, High st
Petty Sessions are held at the Town hall the first wednesday in each month, at 11 a.m. The following places are included in the Petty Sessional division:— Alderton, Ashley, Brinkworth, Brokenborough, Charlton, Crudwell, Dauntsey, Easton Grey, Foxley, Garsdon Hankerton, Hullavington, Lea & Cleverton, Long Newnton, Luckington, Malmesbury Abbey, St. Paul, Malmesbury Within & St. Paul Without, Minety, Norton, Oaksey, Sherston, Somerford Magna, Somerford Parva, Sopworth & St. Mary Westport, Malmesbury

MALMESBURY RURAL DISTRICT COUNCIL.

Meets at the Malmesbury Guardians Board room, Workhouse, on sat. at 1.30 p.m.

Chairman, Lt.-Col. W. W. Turnor, Pinkney park, Malmesbury
Clerk, Montagu Henry Chubb, Cross Hayes, Malmesbury
Treasurer, Frederick Geo. Theodore Goldstone, Capital & Counties Bank
Medical Officer of Health, Reginald Mark Moore M.A., M.B., B.C.Cantab., M.R.C.S., L.R.C.P. Lond. Gloucester street

Surveyor of Highways, Wm. Hy. Lintern, Gloucester st
Sanitary Inspector, Charles Bowman, Cross Hayes

PUBLIC ESTABLISHMENTS.

Cemetery, Westport St. Mary, Montagu Henry Chubb, clerk to the Burial Board
County Court, His Honor Arthur B. Ellicott, judge; Chas. Forbes Moir, registrar & high bailiff. The Court is held in the Town hall on a Monday in each month at 11 a.m. The district comprises the following places:—Alderton, Ashley, Beverstone, Boxwell, Brinkworth, Brokenborough, Burtonhill, Charlton, Chelworth, Cherington, Cleverton, Cloatley, Corston, Crudwell, Dauntsey, Didmarton, Eastcourt, Easton Grey, Foxley, Garsdon, Grittenham, Hankerton, Hullavington, Lasborough, Lea, Leighterton, Long Newnton, Luckington, Malmesbury, Minety, Norton, Oaksey, Oldbury-on-the-Hill, Rodbourne, Sherston, Shipton Moyne, Somerford Magna, Somerford Parva, Sopworth, Surrendell, Tetbury, Weston Birt & West Park, Westport
For Bankruptcy purposes this court is included in that of Swindon, Harry Bevir, Wootton Bassett, official receiver
Cottage Hospital, Market Cross, Reginald Mark Moore M.A., M.B., B.C., M.R.C.S., L.R.C.P. hon. surgeon; Arthur F. Heaton M.R.C.S. Eng., L.R.C.P. Lond. & Seymour A. Millen M.R.C.S. Eng., L.R.C.P. Lond. medical officers; Mrs. Chubb, sec.; Miss Maud Ruffe, matron
Customs & Excise Office, High street; William Ernest May, officer
Police Station, Burnham road, Westport St. Mary, David Pinnell, supt.; Arthur Hillier, sergeant, there being altogether 1 supt. 3 sergeants & 11 constables

TERRITORIAL FORCE.

Royal Wiltshire Yeomanry (Prince of Wales' Own Regiment), C Squadron, Capt. W. F. Fuller, commanding; Squadron Sergt.-Major A. S. Witts, Chippenham, drill instructor
3rd Wessex Brigade R.F.A. Ammunition Column; Capt. A. L. Forrester; Sergt. J. Chalmers, drill instructor, Drill hall, near the Abbey

MALMESBURY UNION.

The union comprises the following places:—Abbey (Malmesbury), Alderton, Brinkworth, Brokenborough, Charlton, Crudwell, Dauntsey, Easton Grey, Foxley, Garsdon, Hankerton, Hullavington, Lea & Cleverton, Luckington, Malmesbury St. Paul Within, Malmesbury St. Paul Without, Minety, Norton, Oaksey, Sherston, Great Somerford, Little Somerford, Sopworth & Westport St. Mary Within. The population of the union in 1911 was 12,018; area, 58,534 acres; rateable value, Lady Day, 1911, £92,107

Board day, every alternate Saturday, at the Board room at 1 p.m.

Chairman of the Board of Guardians, Sir R. H. Pollen bart. Rodbourne, Malmesbury

Clerk to the Guardians & Assessment Committee, Montagu Henry Chubb, Cross Hayes, Malmesbury

Treasurer, Francis J. Compton, Wilts & Dorset Bank, High street, Malmesbury

Relieving Officer & Collector to the Guardians for the whole union, John Henry Bailey, Malmesbury

Vaccination Officer, Charles F. V. Fenton, Malmesbury
Collector of Poor Rates, William G. Perry, Kingswall, Malmesbury

Medical Officers & Public Vaccinators, No. 1 district, Reginald Mark Moore M.A., M.B., B.C. Cantab., M.R.C.S., L.R.C.P. Gloucester street, Malmesbury; No. 2 district, Arthur F. Heaton M.R.C.S. Eng., L.R.C.P. Lond. Tower house, Oxford street, Malmesbury; No. 3 district, Seymour A. Millen M.R.C.S. Eng., L.R.C.P. Lond. Abbey row, Malmesbury; No. 4 district, Jas. Robinson Fletcher L.R.C.P. Edin. Sherston
The Workhouse, at Brokenborough, will hold 230 inmates, Rev. Charles D. H. McMillan M.A. chaplain; Arthur F. Heaton M.R.C.S. Eng., L.R.C.P. Lond. medical officer; Francis Edward Cryer, master; Mrs. Lilian M. Cryer, matron

Superintendent Registrar, Montagu Henry Chubb, Cross Hayes, Malmesbury

Deputy Supt. Registrar, Alfred Chubb, Malmesbury

Registrars of Births & Deaths, Western Malmesbury sub-district, Mrs. Lilian Elizabeth Russell, Abbey row, Malmesbury; deputy, Charles Russell, Malmesbury; Eastern Malmesbury sub-district, William G. Perry, Kingswall, Malmesbury

PRIVATE RESIDENTS.

A dye Alfred, Bristol street
A dye Alfred Ernest, Dunwallo villa

Alexander George E. Avonia
Alexander Mrs. Abbey row
Alexander Mrs. Westport house

Registrar of Marriages, Asher Newman, Avon lodge, Malmesbury; deputy, Walter T. Clark

PUBLIC OFFICERS.

Assistant Overseer, W. T. Clark, for St. Mary Westport, St. Paul Within, Abbey & Brinkworth, Market cross
Assistant Surveyor of Main Roads to the County Council for Tetbury Rural District, William Henry Lintern, Gloucester street

Certifying Factory Surgeon,

Clerk to the Commissioners of Taxes, Montagu Henry Chubb, Cross Hayes

Clerk to Parish Council & Assistant Overseer for Parish of St. Paul, Malmesbury Without, J. H. Ruth, Malmesbury

Clerk to the Burial Committee of the Corporation, Montagu Henry Chubb, Cross Hayes

Clerk to the trustees of King's Heath, W. T. Clark

Collectors of Taxes, Alfred Stephens Jones, High street & George Pike, Westport

Stewards to Malmesbury Manor, Forrester, Moir & Co. High street

Sub-Distributor of Stamps, Walter Jones, High street

Superintendent of Police & Inspector under "Contagious Diseases (Animals) Acts," David Pinnell, Burnham rd

Surveyor to the Wilts County Council, William Henry Lintern, Gloucester street

Treasurer to King's Heath, George Bowman, Westport

PLACES OF WORSHIP, with times of Services.

Abbey Church, Rev. Charles D. H. McMillan M.A. vicar; Rev. Howard Stewart Mathias M.A. curate; 11 a.m. & 6.30 p.m.; week days, 10 a.m. & 6.30 p.m. & fri. 11 a.m.

Westport St. Mary's Church; 10.45 a.m. & 6 p.m.; fri. 7.15 p.m.

St. Aldhelm Catholic, Cross Hayes, Rev. F. Decompoix & Rev. John Prunier, priests; holy communion, 7.30 & mass, 10.30 a.m.; devotions, 7 a.m.; sermon & benediction, 6.30 p.m.; daily mass, 7.30 a.m.; thurs. & holy days, benediction, 7.30 a.m.; fri. devotions, or stations of the Cross, 7.30 p.m.; holy days, mass, 10.30 a.m.

Particular Baptist, Abbey row, Rev. Seymour Farmer; 10.30 a.m. & 2.30 & 6 p.m.; thurs. 7 p.m.

Congregational (Ebenezer), Silver street, Rev. Ebenezer Stevens; 11 a.m. & 6 p.m.; tues. & sat. 7.15 p.m.

Westport Congregational, Horse fair, Rev. Herbert J. Neve Crouch; 10.45 a.m. & 6 p.m.; wed. 7 p.m.

Moravian, Oxford street, Rev. Charles Albert Stooke, 10.30 a.m. & 6 p.m.; wed. 7.30 p.m.

Primitive Methodist, Triangle, Rev. Richard Cowie; 10.30 a.m. & 6 p.m.; fri. 7 p.m.

Wesleyan Methodist, Oxford street, vacant; 11 a.m. & 6 p.m.; tues. 7.30 p.m.

ELEMENTARY SCHOOLS.

Malmesbury Secondary (mixed), built in 1903, at a cost of £5,000, for 95 boys & girls; average attendance, 80 boys & girls; Alexander Cameron, head master; Arthur Eattell B.A. & Gwilliam Vaughan B.A. assistant masters; Miss Eva Hillier, Miss Ida Winifred Petford B.A. & Miss Grace Alty B.Litt. assistant mistresses

Westport St. Mary (boys & infants), erected for 230 children; average attendance, 150 boys & 75 infants; Walter Tinley, master; Mrs. Bessie Angell, mistress

Cross Hayes (girls & infants), erected by the late S. B. Brooke esq. & the late Rev. Charles Kemble, of Bath, for 300 children; average attendance, 143 girls & 100 infants; Miss Ellen Jessie Garrett, mistress; Miss E. M. Gwynne-Davies, infants' mistress

Cross Hayes (mixed) (Catholic), built for 100 children; average attendance, 65; Sister Angelique & Miss Mary Maloney, mistresses

Railway Station.

Edgar Harry Doswell, station master
Sidney C. Burt, goods agent

Carriers.

Cirencester & Kemble Junction—Edward Fry, from 'Three Horse Shoes,' mon. & fri. returning same day
Chippenham—Mail cart, every evening 8.45

Luckington—Thomas Andrews, from 'White Lion,' fri
Sherston—George Smith, every market day

Sutton & Co.; agent, Walter Jones, High street

An omnibus from the 'King's Arms' meets every train

Bartlett John Gee, Apsley house
Bower Percy E. Gloucester road
Cameron Alexander, Burton hill

Chubb Montagu Henry, Whiteheath
 Chubb Mrs. Burton hill
 Clark Walter Trevelyan, Northhill ho.
 Tetbury road
 Clarke Maj. Robt. St. George's cot
 Compton Francis John, High street
 Cottle Miss, Kingswall
 Cowie Rev. Richard (Primitive Metho-
 dist), Burnham road
 Crouch Rev. Herbert J. Neve (Cong.),
 The Manse, Westport
 Curtis James Davis, Hillside
 Davis Mrs. Southville, Milbourne
 de Bertodano Baldomero, Cowbridge
 house
 Decompoix Rev. Francis (Catholic),
 Cross Hayes
 Dixon Sydney Noel, Factory cottage
 Duck Harry Esau, Cross Hayes
 Eattell Arthur B.A. 1 Ferndale ter
 Elder Miss, Stainsbridge house, Glou-
 ceater road
 Farmer Rev. Seymour (Baptist), The
 Cliff
 Farrow Edgar Froude, The Abbey brwy
 Fielder John Henry
 Fisher Samuel, 3 Ferndale terrace
 Forestier-Walker Major Roland, Ingel-
 burne
 Forrester Arthur L. Milbourne house

Frape Miss, Frape's villas
 Frape Mrs. Frape's villas
 Freeth Miss, 2 Euclid vils. Abbey row
 Freeth Mrs. Abbey row
 Fursey Ernest, Gloucester road
 Garlick Henry, High street
 Goldstone Frederick George Theodore,
 Bank house, High street
 Hall Col. Richard Spencer, Manor ho.
 Burton hill
 Heaton Arthur F., L.R.C.P.Lond.
 The Tower house
 Hinwood Ernest Theo. Caer-Bladon villa
 Hinwood Thomas Lot J.P. 2 Fern-
 dale terrace
 Hudson Thomas, Burnham road
 Keevil Mrs. Gloucester road
 Kinneir Richard, Oxford house
 Lockstone Reuben Wm. Gloucester rd
 Lovell Mrs. Cole park
 Luce Charles Rd. D.L., J.P. Halcombe
 Luce William Hollis J.P. The Knoll
 Lyne Harry, Heath villa
 Mackirdy Elliott M. Scott, Abbey ho
 McMillan Rev. Charles D. H., M.A.
 (vicar), Vicarage
 Mathias Rev. Howard Stewart M.A.
 (curate), High street
 Matthews John, Richmond villas

Miles Col. Chas. Napier C.B., M.V.O.,
 J.P. Ingelburne manor
 Millen Seymour A. Abbey row
 Moir Charles Forbes, Evans Close
 Moore Reginald Mark M.A., M.B.,
 B.C. Gloucester street
 Morrice Major Lewis Edward D.S.O.
 The Priory
 Newman Asher, Avon lodge
 Paterson Col. Sidney, The Beeches
 Pineger James, Burnham house
 Pitt Misses, Cowbridge lodge
 Ponting Henry E. York villa
 Poole Henry, Bloomfield, Sherston rd
 Poole Mrs. Verona ho. Gloucester rd
 Prunier Rev. John (Catholic), Cross
 Hayes
 Randell Richard Henry, Riversdale
 Ranger Misses, Milbourne
 St. Clair Hon. Mrs. West hill
 Salter Mrs. Oxford street
 Silvester Miss, High street
 Slater Miss, Abbey row
 Smith Fredk. Ernest, 4 Ferndale ter
 Steptoe Francis C. Gloucester road
 Stevens Rev. Ebenezer (Congrega-
 tional), Gloucester street
 Stooke Rev. Charles Albert (Mora-
 vian), Oxford street
 Weaver Simon, Milbourne

COMMERCIAL.

Early closing day, Thursday, 1 p.m.

Adye & Hinwood Limited, bacon curers, Park road
 Adye & Son, grocers, High street
 Adye Herbert William, grocer & draper, Horsefair
 Adye Rose (Miss), shopkeeper, High street
 Adye Ruth (Miss), dress maker, High street
 Adye William, tinman & coppersmith, High street
 Agg John, general dealer, The Triangle
 Bailey Thomas & Sons, tailors, West street
 Bailey Charles Albert, tobacconist, High street
 Bailey John Henry, relieving officer & collector to the
 guardians for Malmesbury union, Abbey row
 Bailey Robert C. Castle inn, Triangle
 Bailey Robert Napier, tailor, Gloucester road
 Bailey Samuel, builder, High street
 Ball Charlotte (Mrs.), apartments, Abbey row
 Ball Frederick William, baker, High street
 Barnes Henry, carpenter, High street
 Bartlett Brothers, tailors, High street
 Basevi Edgar E. photographer, Gloucester street
 Beak George, farmer, Milbourne
 Bick William, shopkeeper, Triangle
 Bishop Ayliffe Pearce, farmer, St. John's street
 Bond & Son, grocers, Market cross
 Bonner Florence (Mrs.), draper &c. High street
 Boulter & Son, brick makers, Filands
 Boulton Ann (Mrs.), beer retailer, Gloucester street
 Boulton Richard, baker, Horsefair
 Bower Thomas & Son, drapers & outfitters, High street
 Bowman Charles, borough surveyor & sanitary in-
 spector to the Corporation & captain of Fire Brigade,
 Cross Hayes lane
 Bowman Geo. Hy. school attendance officer, Abbey row
 Box Frank, haulier, Foxley road
 Box Sarah Jane (Mrs.), shopkeeper, Abbey row
 Bracher Frederick & Walter, painters & plumbers, High st
 Brooke Tom, grocer & confectioner, High street
 Brown Amy Eliza (Mrs.), refreshment rooms, Oxford st
 Brown Wm. Arth. plumber & ironmng. Gloucester st
 Buhner Conrad, sculptor, Gloucester road
 Burgess Julia Clark (Mrs.), Borough Arms P.H. Oxford st
 Burton Joseph & Sons, grocers &c. High street
 Capital & Counties Bank Ltd. (The) (branch) (Frederick
 G. T. Goldstone, manager), High street; draw on
 head office, 39 Threadneedle street, London EC
 Carter Richard, farmer, Thornhill farm
 Carter William, farmer, Arches farm
 Cemetery (Montagu Henry Chubb, clerk to the burial
 committee of the corporation), Westport St. Mary
 Chappell Frederick, baker, Gloucester street
 Chew Henry, cabinet maker, Dennis lane
 Chubb & Sons, solicitors & insurance agents, Cross Hayes
 Chubb Alfred William (firm, Chubb & Sons), solicitor,
 deputy town clerk, deputy superintendent registrar of
 births, deaths & marriages & sec. to Malmesbury Gas
 & Coke Co. Cross Hayes
 Chugb Montagu Henry (firm, Chubb & Sons), solicitor,
 town clerk, clerk to commissioners of taxes, to board
 of guardians & assessment committee. Malmesbury
 union, to Malmesbury Rural District Council, joint
 burial committee, deputy high steward & superintendent

registrar of births, deaths & marriages for Malmesbury
 district, Cross Hayes
 Clark & Smith, solicitors, commissioners for oaths & in-
 surance agents, Market cross
 Clark Robert, beer retailer, St. Mary's street
 Clark Walter Trevelyan (firm, Clark & Smith), solicitor
 & deputy registrar of marriages, Market cross
 Clements Henry Charles, butcher & game dealer, High st
 Cole Charles, farmer, Rodbourn rail farm
 Compton Francis John, manager of Wilts & Dorset Bank
 & treasurer to the union, High street
 Compton Frederick, draper & insurance agent, High st
 Cooke Arthur, hair dresser & tobacconist, High street
 Cordy Henry James, cabinet maker & undertaker, High st
 Cottage Hospital (Reginald Mark Moore M.A., M.B.,
 B.C., M.R.C.S., L.R.C.P. hon. surgeon; Arthur F.
 Heaton M.R.C.S.Eng., L.R.C.P.Lond. & Seymour
 A. Millen M.R.C.S.Eng., L.R.C.P.Lond. medical
 officers; Mrs. Chubb, sec.; Miss Maud Ruffle,
 matron), Market cross
 Council Chambers (Miss Martha Smith, caretaker),
 Silver street
 Croome Robert, monumental mason, Bristol street
 Cullen William, insurance agent, Gloucester road
 Curtis James Davis, inspector for Yorkshire Insurance
 Co. Limited, High street
 Davis William, Suffolk Arms P.H. Tetbury hill
 Day Fred, butcher, Market cross
 Deadman George, gardener to B. de Bertodano esq.
 Cowbridge
 Denly Grace Evelyn (Miss), milliner
 Denly Mary (Mrs.), Black Horse P.H. Burton hill
 Dore, Fielder & Matthews, auctioneers & estate agents,
 Town hall, Cross Hayes; & at Swindon
 Doswell Edgar Harry, station master
Duck & Co. brewers, maltsters & wine & spirit
 mers. Cross Hayes brewery. **See advertisement**
 Dwelly Julia (Mrs.), apartments, Bristol street
 Edwards & Son, coach builders, Holloway
 Elder Geraldine M. (Miss), ladies' school, Stainsbridge
 house, Gloucester road
 Elford Joseph, insurance agent, Ingram street
 Emery Isaac, baker & corn chandler, High street
 English Isabel (Mrs.), laundress, Burnivale
 English John, plasterer, Burnivale
 Exton John, haulier, Horsefair
 Eyres William, farmer, Orchard farm, Filands
 Farrant Henry, grocer, High street
 Fenton Charles F. V. vaccination officer for Malmesbury
 union
 Fisher Samuel, coal merchant, Railway station; & at
 Little Somerford
 Fleming Percy W. draper, Triangle
 Forrester, Moir & Co. solicitors & stewards to Lady
 Northwick & insurance agents, High street
 Forrester Arthur Livesey, solicitor & coroner for North
 Wilts district, see Forrester, Moir & Co
 Fraser W. & Sons, nurserymen
 Fry Edward, Three Horse Shoes P.H. & carrier, Oxford st
 Gale Charles, general dealer, Bristol street
 Garlick Joseph, beer retailer, Cross Hayes
 Gladwin & Sons, bakers, Market cross

- Gladwin William, blacksmith, Oxford street
 Goldstone Frederick George Theodore, manager of Capital & Counties Bank Limited & treas. to the Corporation & Rural District Council, High street
 Gomm John, basket maker, Market cross
 Goode Charles George, tobacconist, Market cross
 Gore Lilian & Helen (Misses), dress makers, High street
 Gough Percy Thomas, draper, Oxford street
 Grant Henry, beer retailer, Market cross
 Gray John, dairyman, Gloucester road
 Guest Joseph, farmer, Southfield, Milbourne
 Haines Albert, farmer, Lawn farm, Burton hill
 Hanks James, farmer, Horsefair
 Hanks Misses, news agents, High street
 Hanks William Kent, saddler, High street
 Harding Hedley Thomas, printer, Gloucester street
 Harris Salome (Mrs.), dress maker, High street
 Hays Edward & Son, coach builders, Gloucester road
 Hays Alfred Edward, painter & plumber, Triangle
 Hays Walter, coach builder, Oxford street
 Hazell John, Railway inn, Gloucester road
 Heaton Arthur F., M.R.C.S.Eng., L.R.C.P.Lond. surgeon, medical officer & public vaccinator for No. 2 district of Malmesbury union & medical officer for workhouse & Charlton Cottage Home, visiting physician Winsley Sanatorium, late surgeon Coldstream Guards; capt. R.A.M.C. retired, The Tower house
 Hemmings Edward Henry, Duke of York P.H. Holloway
 Henry Thomas, farmer, The Firs
 Hill Ernest, boot & shoe maker, High street
 Hinder Henry Charles, cycle agent & sub-pstmr. Triangle
 Hindle Thomas William Warburton M.R.C.V.S.L. veterinary surgeon, & veterinary inspector for the Malmesbury division of Wilts County Council, Sunnyside, Gloucester road
 Hinwood & Son, drapers & milliners, High street
 Hitchings Charles William, carpenter, Gloucester road
 Hitchings Edward, dairyman, Gastons
 Hitchings Fred, farmer, Filands
 Horsell William, shopkeeper, Bristol street
 Hughes Frederick & Sons, builders, Ingram street
 Jackson B. (Mrs.), outfitter, High street
 Jefferies Jonas, shopkeeper, High street
 Jefferies Nellie & Elsie (Misses), dress makers, High st
 Jones & Sons, cycle agents & ironmongers, High street & Gloucester street
 Jones Alfred Stephens, collector of taxes, High street
 Jones Charles, The Bear inn, High street
 Jones Edward, goldsmith, High street
 Jones Florence (Mrs.), fruiterer, High street
 Jones Henry, King's Arms family & commercial hotel & posting house, wine & spirit merchant; good stabling, High street
 Jones Walter, stationer & tobacconist, High street
 Jones William H. horticultural builder & joiner, Westport
 Kay Albert, hair dresser, Gloucester street
 King Athelstan Troop B. P. Boy Scouts (W. G. Perry, scout master)
 Lewis Edward, haulier, Burnham road
 Lintern William Henry, road surveyor to Malmesbury Rural District Council & district surveyor to Wilts County Council, Gloucester street
 London Central Meat Co. butchers, High street
 Lockstone William & Edward, grocers, Oxford street
 Lockstone Edward, farmer, Milbourne
 Long Alfred Edward, grocer, High street
 Luce Charles Richard, brewer & insurance agent, Mill & Abbey breweries
 Malmesbury Bowling Club (C. F. V. Fenton, sec.), Gloucester road
Malmesbury Coal Co. (Alexander & Co. proprietors), coal, coke, wood, salt & **artificial manure** merchants, Gloucester road; & at Somerford & Tetbury
 Malmesbury Fire Brigade (Charles Bowman, capt.), Cross Hayes lane
 Malmesbury Gas & Coke Co. (Alfred William Chubb, sec.; Henry Ball, manager), St. John's street
 Malmesbury Horticultural & Floral Society (Walter Tinley, sec.), Westport St. Mary
 Masonic Lodge (St. Aldhelm, No. 2888) (C. de Bertodano, sec.; B. de Bertodano, treasurer), meet 4th Tues. every month, except June, July & August, Ye Olde Belle, Abbey row
 Matthews Hy. & Chas. builders & undertakers, Burnham rd
 May & Sons, bill posters, High street
 May Albert H. town crier, High street
 May Wm. Ernest, customs & excise officer, High street
 Nelsome Sydney, farmer, Backbridge farm
 Miles Edmond Jas. farmer & cattle dealer, Milbourne
 Miles William C. tailor, High street
 Millard Mary Ann (Mrs.) & Fdk. Jas. farmers, Milbourne
 Millen Seymour A., M.R.C.S.Eng., L.R.C.P.Lond. surgeon, & medical officer & public vaccinator No. 3 district, Malmesbury union, Abbey row
 Miller Charles, furniture dealer, Gloucester street
 Mills Harold, shopkeeper, Bristol street
 Moir Charles Forbes (firm, Forrester, Moir & Co.), solicitor, registrar & high bailiff of county court, clerk to the magistrates & commissioner for oaths, High street
 Moore Joseph, Ye Olde Belle family hotel, wine & spirit merchant & brewer & forage contractor to the nobility & gentry, Abbey row
 Moore Reginald Mark M.A., M.B., B.C. Cantab., M.R.C.S., L.R.C.P. surgeon, & medical officer of health to the Corporation & Rural District Council & medical officer & public vaccinator for No. 1 district of Malmesbury union & hon. surgeon to Malmesbury Cottage Hospital, Gloucester street
 Moore William Henry, fishmonger, High street
 Morse & Co. drapers, Gloucester road
 Mortimer Jacob, dairyman, High street
 Mussell Henry, boot & shoe dealer & outfitter, High st
 Naile John Edwin, grocer, Cross Hayes
 Neville Frank, beer retailer, Triangle
 Newman Frederick & Sons, grocers, High street
 Newman Asher, registrar of marriages, Avon lodge
 Odelands Benjamin, milk dealer, Bristol street
 Ody James, pig dealer & shopkeeper, Horsefair
 Paginton Rhoda & Eunice (Misses), dress mas. Bristol st
 Paginton Bruce, boot maker, Gloucester street
 Parker Elizabeth R. (Mrs.), George family & commercial hotel, High street
 Parsons George, shopkeeper, Horsefair
 Pearce Frederick John, greengrocer, Gloucester street
 Perry William George, collector of poor & borough rates & registrar of births & deaths for eastern sub-district of Malmesbury union, King's wall
 Pike Benjamin, seedsman, Ingram street
 Pike George, correspondent to the "North Wilts Herald," & collector of taxes, Gloucester road
 Pike George, cowkeeper, Frapes villas
 Pike Isaac, tiler & plasterer, Bristol street
 Pike Oliver, farmer, Bristol street
 Pinnell David, superintendent of police & inspector under "Contagious Diseases (Animals) Acts," Burnham road
 Pitt William, earthenware dealer, High street
 Player Alfred, verger to Malmesbury Abbey Church, Gloucester street
 Ponting J. E. & Sons, ironmongers, High street
 Ponting Henry E. brick maker & timber mer. Park rd
 Ponting William, farmer, Horsefair
 Poole Hy. farmer & quarry owner, Bloomfield, Sherston rd
 Pridham W. Collier L.D.S. dentist, Gloucester street
 Radbone Edward Henry, grocer, Market cross
 Ratcliffe & Son, mechanical engineers & iron founders, Foundry lane
 Ratcliffe Henry Norman, chemist, High street
 Redman Wilfred N. butcher, Triangle
 Reeves George William, boot maker, High street
 Reeves Henry Thomas, shoe maker, Gloucester road
 Rich Frederick William, farmer, Burton hill
 Rich Tom, butcher & fishmonger, High street
 Rich William C. livery stables, Railway inn
 Riddick Nahor, boot & shoe maker, Gloucester street
 Riddick Nathan, stationer, High street
 Roper Robert, Green Dragon P.H. Market cross
 Royal Wiltshire (Prince of Wales's Own Royal Regiment) Yeomanry Territorial Force (C Squadron Capt. W. F. Fuller, commanding; Squadron-Sergt. Major A. S. Witts, Chippenham, drill instructor)
 Russell Bruce, tailor & insurance agent, High street
 Russell Charles, tailor, Gloucester street
 Russell Lilian Elizabeth (Mrs.), registrar of births & deaths Western sub-district, Malmesbury union Abbey row
 Salter Frederick, pork butcher, Gastons road
 Saunders Thomas, coach builder, High street
 Sculley Frederick, Three Cups P.H. Triangle
 Sealy Marcus, shoeing & general smith, Triangle
 Sealy Otto, sewing machine repairer, High view
 Selwood Caleb, farmer, Milbourne
 Smith Arthur, tailor, High street
 Smith Frederick Ernest (firm, Clark & Smith), solicitor, Market cross
 Stancombe Ellen (Mrs.), apartments, Gloucester road
 Summers Francis Herbert, photographer, High street
 Sutton & Co. forwarding agents (Walter Jones, agent), High street
 Taylor Brothers, farmers, Hyam Park farm
 Territorial Force 3rd Wessex Brigade R.F.A. Ammunition Column (A. L. Forrester, captain; Sergt. J. Chalmers, drill instructor), Drill hall

Thompson Robert, blacksmith, St. John's street
 Thrush Charles, glass & china dealer, High street
 Town Hall (J. H. Fielder, lessee)
 Tugwell Julia (Mrs.), baker, Abbey row
 Waite Charles, cycle agent, Gloucester street
 Walker James, beer retailer, Foxley road
 Walker James, watch maker & jeweller, High street
 Wallace Alfred, White Lion P.H. Gloucester street
 Water Works (Borough) (Herbert Ratcliffe, engineer),
 Holloway
 Watts Arthur, saddler, Gloucester street
 Weaver Samuel Augustus, farmer, Whitchurch farm
 Weeks Frederick, plumber, High street
 Weeks William, beer retailer, Horsefair
 West Walter, farmer, Grange farm, Burton hill
 Whiting Samuel B. tailor, Gloucester street
 Wilkins Henry, mason, High street
 Wilkins James H. hair dresser, Triangle
 Wilkins Joseph, chimney sweeper, High street
 Wilkins Joseph, marine store dealer, Oxford street

MANNINGFORD ABBOTTS (or Abbas) is a small parish with a few houses, and is 2 miles south-west from Pewsey station of the Great Western railway, and 8 south from Marlborough, in the Eastern division of the county, hundred of Swanborough, Everleigh and Pewsey petty sessional division, Pewsey union, Marlborough county court district, rural deanery of Marlborough (Pewsey portion), archdeaconry of Wilts and diocese of Salisbury. The church, name unknown, but rebuilt in 1864, is an edifice of stone, in the Early English style, consisting of chancel, nave, south porch and a western bell gable, with 2 bells, one of which was recast in 1896, and there is a piscina on the south side of the chancel and three marble tablets to members of the Astley family: there is an exquisite pre-Reformation chalice: the church has 120 sittings. The register dates from the year 1538. The living is a rectory, net yearly value £200, in-

Cook Alfred, South view
 Everett Col. Edwin Awdry, The Butts
 Stagg Thomas W. Malt House farm
 Tomkins Rev. Henry Alfred Colthurst
 B.A. (rector), Rectory

COMMERCIAL.
 Amor William, farmer
 Broomham Fred, farmer, Rose cottage
 Butcher George James, farmer,
 Manningford mills

Oliver E. Keene M.S.A. architect,
 Manor house
 Simper Herbert, farmer, Lower farm
 Ware Walter T. Ltd. nurserymen

MANNINGFORD BOHUN is a parish, 2½ miles south-east from Woodborough station on the Berks and Hants extension branch of the Great Western railway, 3 south-west from Pewsey and 9½ east-by-south from Devizes, in the Eastern division of the county, Swanborough hundred, petty sessional division of Everleigh and Pewsey, Pewsey union, Marlborough county court district, rural deanery of Potterne (Enford portion), archdeaconry of Wilts and diocese of Salisbury. The church of All Saints is a building of stone in the Early English style, consisting of chancel, nave, south porch and a western turret containing one bell: there are three stained windows and 154 sittings. The living is a chapelry annexed to the vicarage of Wilsford, joint net yearly value £192, including 2 acres of glebe, with residence, in the gift of the master of St. Nicholas' Hospital, Salisbury, and held since 1881 by the Rev. William Wrixon Keating M.A. of Trinity College, Dublin, who resides at

(Marked * postal address Woodboro',
 Pewsey.)
 Stratton Frank J.P. Manor house

COMMERCIAL.
 Peacock Rosa (Mrs.), Seven Stars inn
 Stratton F. & Co. farmers & steam
 plough & thrashing machine owners

*Strong George, baker & shopkeeper
 Ware Walter T. Ltd. nurserymen
 Wells Henry, farmer, Ivy cottage

MANNINGFORD BRUCE (which derives its name from the old baronial family of Braose) is a small village and parish, 2½ miles south-west from Pewsey station of the Great Western railway, and 10 east-by-south from Devizes, in the Eastern division of the county, Swanborough hundred, Everleigh and Pewsey petty sessional division, Pewsey union, Marlborough county court district, rural deanery of Marlborough (Pewsey portion), archdeaconry of Wilts and diocese of Salisbury. The church of St. Peter, a building of rubble faced with flint, and originally of Early Norman date, consists of apsidal chancel, nave, south porch, and a western belfry of wood, containing 2 bells: three of the windows are stained, and there are several mural tablets, including one in the chancel to Mary Nicholas, wife of the then lord of the manor, who, with her sister Jane, was instrumental in preserving the life of Charles II. after his defeat at Worcester, Sep. 3, 1651: a curious old pewter flagon and two dishes, dated 1727, are preserved in the church: the church was restored in 1882, under the direction of the late Mr. J. L. Pearson R.A. and affords 100 sittings. The register dates from the year 1657. The living is a rectory, net income £170, with 8 acres of glebe and house, in the gift of trustees,

Wilkins Kate (Mrs.), Volunteer inn, High street
 Williams Rose Hannah (Mrs.), dress maker, Ingram st
 Willsdon Thomas, tobacconist, High street
 Wilts & Dorset Banking Co. Limited (branch) (Francis John Compton, manager), High street; draw on London County & Westminster Bank Limited, Lotherbury, London E C
 Woodman Edwin, boot maker, Abbey row
 Woodman William, baker & grocer, Triangle
 Woodward Frederick, Rose & Crown P.H. High street
 Yarnold Frederick William, watch maker, Gloucester st
Ye Olde Belle, Family & Residential Hotel (Joseph Moore, proprietor); forage contractor to the nobility & gentry; loose boxes for hunters, Abbey row
Yorkshire Insurance Co. Limited (fire, life & accident) (established 1824) (James D. Curtis, resident inspector), High street. T N 27
 Young Men's Christian Association (Rev. H. J. Neve Crouch, pres.; Jas. Alfred Jones, sec.), Market cross

cluding 15 acres of glebe and residence, in the gift of Mrs. Pawley Smith, and held since 1908 by the Rev. Henry Alfred Colthurst Tomkins B.A. of Trinity College, Cambridge. The principal landowners are the Governors of St. Thomas' Hospital, the trustees of Capt. Wyndham, Aubrey William Freeman Wilson esq. and Alexander Grant Meek esq. of Devizes. The soil is sand and clay; subsoil, chalky. The chief crops are wheat, oats, barley and turnips. The area is 919 acres; rateable value, £1,327; the population in 1901 was 108.

Sexton, Charles Lewis.

Wall Letter Box, cleared at 11.40 a.m. & 6 p.m.; Sunday, 9 a.m. Letters through Pewsey, Wilts, arrive at 7.30 a.m. Pewsey is the nearest money order & telegraph office, 2 miles distant

The school for this parish is at Manningford Bruce

Wilsford. Here are two Particular Baptist chapels, one built in 1809 and seating 70, and the other built in 1842 with 50 sittings. The Earl of Normanton is lord of the manor and the principal landowner. The soil is clay and chalky; subsoil, chalk and greensand. The chief crops are wheat, barley, oats, beans and roots. The area is 1,233 acres; rateable value, £1,549, and the population in 1901 was 229.

Parish Clerk, Alfred Coles.

Letters through Pewsey, Wilts, arrive at 7 a.m. & 3 p.m. The nearest money order & telegraph office is at Manningford Bruce

Wall Letter Box, Cross roads, cleared 11.10 a.m. & 6.55 p.m.; Sunday, 10.55 a.m

The children of this place attend the schools at Manningford Bruce, Rushall & Woodborough

Police Constable, Joseph Nash

and held since 1892 by the Rev. Edward Tanqueray B.A. of Cambridge University. Manningford Bruce Manor House is the residence of Capt. the Hon. Chandos Graham Gore-Langton, and stands in a park of about 12 acres. The principal landowner is Alexander Grant-Meek esq. who is lord of the manor. The soil is sand, clay and peat; subsoil, chalky. The chief crops are wheat, barley and beans. The area is 1,085 acres; rateable value, £1,334; the population in 1901 was 237.

Parish Clerk, Thomas Powell.

Post, M. O. & T. Office.—Mrs. Georgina Clements, sub-postmistress. The postal address, Pewsey, Wilts. Letters arrive at 6.35 a.m. & 2.45 p.m.; Sundays, 7.5 a.m.; dispatched at 11.35 a.m. & 6.40 p.m.; Sundays, 6.35 p.m

Wall Letter Box, Townsend, cleared 11.25 a.m. & 6.15 p.m.; Sundays, 9.15 a.m

Elementary School (mixed), for the parishes of Manningford Abbots, Manningford Bruce & part of Manningford Bohun, built in 1841, & enlarged in 1873, for 80 children; average attendance, 75; Mrs. Hannah Jane Gadsden, mistress

Gore-Langton Capt. Hon. Chandos Graham, Manor house	Crook Frederick, shoe maker, Holloway William, jun. farmer	Waight & Son, wagon, van & cart builders
Grant-Meek Alex. B.A., J.P. The Hold Stratton Misses	Kingston James William, farmer Lott Wm. frmr. beer retr. & shopkpr	Waight Frederick John, builder, con- tractor, joiner, undertaker, painter & decorator
Tanqueray Rev. Edwd. B.A. (rector)	Mainstone Matilda (Mrs.), shopkeeper Moore Emily (Miss), dress maker	Whitmarsh Frank, gamekeeper to A. Grant-Meek esq
COMMERCIAL.		
Coles Sarah (Mrs.), dress maker	Pearce Frederick, thatcher Powney Frank, school attendance officer	

MARDEN is a parish and village, 2 miles south-west from Woodborough station on the Newbury and Bath section of the Great Western railway, and 6½ south-east from Devizes, in the Eastern division of the county, hundred of Swanborough, petty sessional division, union and county court district of Devizes, Potterne rural deanery (Enford portion), Wilts archdeaconry and Salisbury diocese. The church of All Saints is a building of stone and brick, in the Norman and Perpendicular styles consisting of chancel and nave, south porch, and an embattled western tower with turret and pinnacles, and containing 5 bells: the south doorway and chancel arch are fine examples of Norman work, and are ornamented with the beaded chevron and other mouldings: the 15th century tower, which had been lowered seven feet in 1617, was rebuilt in 1885 at a cost of nearly £700, and restored to its original proportions: the church was thoroughly restored in 1894-5. The register dates from the year 1635. The living is a vicarage, net value £170, with residence, in the gift of the Dean and Chapter of

Bristol, and held since 1899 by the Rev. Thomas Scudamore Cunningham, of St. Bees, who is also vicar of and resides at Chirton. Here is a Baptist chapel. William Thomas Richens Atherton esq. the trustees of the late William Brown esq. Mrs. George Harris and the Misses Niven are the principal landowners. The soil and subsoil are greensand, with a little clay. The chief crops are wheat, barley and turnips. The area is 1,256 acres; rateable value, £1,106, including £65 Government property; the population in 1901 was 152.

Sexton, Arthur Nash.

Post Office.—George Pearce, sub-postmaster. Letters received from Devizes at 8.10 a.m. & 2.30 p.m.; dispatched at 12.30 & 5.15 p.m.; sundays, received 8.10 a.m.; dispatched at 10.25 a.m. Woodborough, 3 miles distant, is the nearest money order & Patney is the nearest telegraph office

Elementary School (mixed), with residence for mistress, built in 1845, for 28 children; average attendance, 24; Miss Laura Lowe, mistress

Atherton William Thomas Richens
Kingstone James Warwick, Manor house
Niven The Misses, The Grange
Pollett Mrs. Church cottage
Young Misses, The Vicarage

COMMERCIAL.

Ball Frank & Sons, carpenters
Cooke George Limbrick, farmer,
Manor farm
Hamlin Edgar Mear, miller (water)

Holloway James, The New inn
Palmer Alfred, farmer, Grange farm
Pearce George, gardener to the Misses
Niven
Perrin William A

MARKET LAVINGTON, see Lavington.

M A R L B O R O U G H

MARLBOROUGH is a municipal borough and union and market town, on the banks of the river Kennet, in the Eastern division of the county, petty sessional division of Marlborough and Hungerford, hundred of Selkley, rural deanery of Marlborough (Marlborough portion), archdeaconry of Wilts and diocese of Salisbury; by a branch line from Savernake the town is placed in connection with the Great Western railway system; the Midland and South Western Junction railway from Cheltenham to Andover Junction on the London and South Western railway runs through Marlborough: the town is situated on the Bath road, 14 miles north-east from Devizes, 11 south from Swindon, 27 north from Salisbury and 75 from London. The Local Government Act, formally adopted in 1859, was put into practical operation in 1866. Marlborough was a domesday manor of the Norman kings, having a castle built in the reign of Henry I. which figured in the wars of Stephen and Maud: it was the seat of Henry III. when the statutes of Marlbridge were passed in 1267: for several centuries nothing beyond traces of the keep have survived. The borough appears to have been incorporated as early as 1200, but received various subsequent charters, including one from Queen Elizabeth. The municipal body was re-constructed under the "Municipal Corporations Act, 1835" (5 & 6 Wm. IV. c. 76), and now consists of a mayor, 4 aldermen and 12 councillors. The municipal borough includes the parishes of St. Peter and St. Paul, St. Mary the Virgin and Preshute Within, and has a commission of the peace. The borough formerly returned two members of Parliament, but by the "Representation of the People Act, 1867," the number was reduced to one, and by the "Redistribution of Seats Act, 1885," the representation was merged into that of the county. There is a common of 100 acres, on which the burgesses are entitled to pasture their cows, at a charge of 6d. a head per week. The town, which is lighted with gas by a company, under a private Act, consists principally of one fine wide street, chiefly shops; those on the north side are protected by a colonnade extending over the footpath, which renders it a dry and agreeable promenade. The houses are for the most part large and well built, though not uniform. The County Quarter Sessions are held here annually at Michaelmas.

The church of St. Mary the Virgin, founded in 1160, is an ancient building of stone in the Norman and Perpendicular styles, consisting of chancel, nave and an embattled western tower, with pinnacles, containing a clock and 6 bells: the chancel was built in 1874, at a cost of about £1,000, from designs by the late G. E. Street esq. B.A.; the organ was erected in 1879: the church contains stained windows to the Merriman, Meyler and May

families, and to a son of Captain Manders, who was drowned at Erith when serving on board the training ship "Worcester": a clock, with illuminated dials, was placed in the tower in 1889, at a cost of about £200: the nave, rebuilt in a plain style after the fire of 1653, was improved in 1903 by the removal of the vestry to the base of the tower: the church has sittings for 600 persons. The register dates from the year 1602. The living is a vicarage, net yearly value about £200, including glebe (£66) and residence, in the gift of the Bishop of Salisbury, and held since 1905 by the Rev. Arthur Edward George Peters M.A. of Worcester College, Oxford, and hon. chaplain to the Bishop of Salisbury.

The church of St. Peter and St. Paul is a Perpendicular edifice of stone, consisting of chancel, nave of five bays, aisles, south porch, and an embattled western tower containing a clock and 9 bells: in the chancel is a marble monument, dated 1627, to Sir Nicholas Hyde knt. Mary his wife, two sons and a daughter: there are ten stained windows: Cardinal Wolsey is said to have been ordained priest in this church, 10 Mar. 1498: the church was repaired in 1863, and affords sittings for 500 persons. The register dates from the year 1611. The living is a rectory, net yearly value £195, with glebe (£17) and residence, in the gift of the Bishop of Salisbury, and held since 1911 by the Rt. Rev. Frederic Wallis D.D. of Caius College, Cambridge, and archdeacon of Wilts.

The Congregational chapel, in The Parade, was built in 1817, and enlarged in 1873, and has 450 sittings. The Wesleyan chapel, London road, opened in 1910, will seat 350 persons and the Wesley hall, in Oxford street, will seat 300; the Baptist chapel, St. Martin's, erected in 1868, has 90 sittings; and the Primitive Methodist chapel, Herd street, erected in 1841, 200 sittings.

The Town Hall, erected in 1901-2, at a cost of about £8,000, from designs by Mr. C. E. Ponting, architect, of Marlborough, comprises a Council chamber, rooms for Quarter Sessions, for the sittings of the County and Borough Magistrates and the County Court, and cells for prisoners; and there is also an assembly room, which may be used for public meetings and entertainments. Some features of the old Market House, including stone pillars from the former assembly room, and the Blind House door have been incorporated in the new Hall.

A small market is held on Saturday.

Fairs are held on the 22nd of August and 23rd of November. There are two hiring fairs, one on the Saturday before Old Michaelmas and one after.

The trades carried on are brewing, malting, rope and sacking manufacture and tanning.

There are cricket, athletic and football clubs connected with the town.

The charities for distribution amount to about £60 yearly, derived from legacies, all now being in the hands of the Charity Commissioners.

The Savernake Hospital, first established in 1866, in the old Training School on Forest Hill, was built by public subscription, at a cost of £5,000, and opened 6th of July, 1872, for 21 patients; it is supported entirely by voluntary contributions, and any poor person can be admitted free of charge on the recommendation of a subscriber: out-patients are charged 2s. 6d. per week; patients are received from 60 surrounding parishes, representing a population of upwards of 40,000; in 1910 there were 305 in-patients and 14 out-patients. The site was given by a former Marquess of Ailesbury. The late Mary Caroline Marchioness of Ailesbury built the two large wards, and the late Mrs. Merriman, of Wykeham

House, the two extra wards, the latter as a memorial to her late husband, T. B. Merriman esq.

The principal landowners are the Marquess of Ailesbury and the Corporation of Marlborough. The soil is chalk, with beds of clay irregularly distributed. The chief crops are wheat and barley.

The area is 596 acres; 116 in St. Mary's parish, 80 in St. Peter and St. Paul and 400 in Preshute Within. The rateable values are—St. Mary's, £5,842; St. Peter's and St. Paul's, £7,793 and Preshute Within, £5,931; the population in 1911 was 4,401; namely, St. Mary's, 1,677; St. Peter's and St. Paul's, 1,435 and Preshute Within, 1,289.

Parish Clerks: of St. Mary, Thomas Dobson; of St. Peter and St. Paul, B. Palmer.

MARLBOROUGH COLLEGE.

Founded, 1843. Incorporated by Royal Charter, 1845.

Marlborough College, situated at the western extremity of the High street, was erected on the site of the ancient castle, afterwards occupied as an inn, & forms a magnificent group of buildings: this institution had its origin in an association to secure, on economical terms, a liberal education, more especially for the sons of clergymen, preparatory to that of the universities: in the year 1845 the institution was incorporated by letters patent, under the name of Marlborough College, & by the charter of incorporation the Archbishop of Canterbury for the time being was appointed perpetual visitor & the Bishop of Salisbury perpetual president of the Council; the charter further provides that the duties & doctrines of Christianity, as the same are received & taught by the United Church of England & Ireland, & also the various branches of literature (including the ancient & modern languages) & science, shall be taught in the said College, under the superintendence of a member of one of the Universities of Oxford or Cambridge (who shall be designated Master of Marlborough College); & such other assistant masters, professors & tutors shall be appointed by the Council as they may see occasion. The College is divided into three schools—the upper, the modern, & the lower school. In the upper school the education is chiefly intended as a preparation for the universities, & is therefore mainly classical. In the modern school the subjects of instruction are Latin, French, German, mathematics, history, geography & natural science, with special classes for boys preparing for Woolwich or Sandhurst. The lower school is preparatory for the upper & modern schools; the Bible & Church Catechism form part of the regular instruction in all the schools. There are twelve Exhibitions to the Universities of Oxford & Cambridge of from £22 10s. to £50 each yearly respectively, four being vacant annually, and tenable for three years: there are also four Modern School Exhibitions of from £20 to £25 each, and tenable for two years at Woolwich or Sandhurst, or at such other place of education as the master may approve, two being vacant annually. Every year in December there is an election to 15 or 16 "Foundation Scholarships," of the value of £30 a year each, tenable so long as the holders remain at the college, & confined to the sons of clergymen, nominated by life governors: there are in all 70 of these Foundation Scholarships; besides a certain number of "Senior Scholarships," of the value of £30 a year each, open to all boys under 15 years of age on the 1st of January before the election: four are open for competition every year, & tenable during good behaviour, as long as the holders remain at the school. A certain number of "Junior Scholarships," of the value of £30 a year are open to all boys under 14 years of age on the 1st of June before the election; six of these are vacant annually, & tenable at the college for two years. Two "Modern School Scholarships," each £20 a year, tenable for one year. Three scholarships (two founded by the late Dean Ireland, & the third by the late Archdeacon Berens), of the yearly value of about £15, are tenable as long as the holders remain at college; candidates must be under 15 years of age, & the "Ireland" Scholarships are limited to clergymen's sons: one "Author's Scholarship," of the value of £15, is given annually in June; one "Indian" Scholarship, of £18 a year, confined to the sons of clergymen who have served for five years within the limits of the late East India Co.'s charters; the "South African War Memorial" Scholarship, of £30 a year, & tenable

at the school, is for sons of old Marlburian military or naval officers; the "Gilmore" Scholarship, of £40 a year, tenable at the school for 4 years; & the "L. K. Meryon" Scholarship, of £35 a year, tenable for 4 years.

The chapel, built & consecrated in 1886, in place of the first chapel, built in 1848, at a cost of upwards of £30,000, is of Sarsen stone, with dressings of Bath stone, in the Perpendicular style: the four niches of the apse have been filled with figures of St. George, St. Patrick, St. Andrew & David, presented by tradesmen connected with the college, & there are numerous stained windows, some being memorials; the pictures from the old building, the work of Mr. Spencer Stanhope, have been removed to the new chapel

The Adderley library was founded in the year 1848 by F. Alleyne McGeachy esq. & contains upwards of 8,500 volumes. A school magazine "The Marlburian," edited by members of Marlborough College, is issued fortnightly from the "Marlborough Times" office

The number of boys in the school is about 630

Visitor, The Lord Archbishop of Canterbury.

Council.

President, The Lord Bishop of Salisbury.

E. Baggallay esq.	Sir Charles Ollivant K.C.I.E
The Rev. Canon G. C. Bell	The Rev. Canon T. L. Papillon
The Rev. J. Franck Bright D.D	F. J. Poynton esq. M.D
The Rev. Canon Duckworth	The Lord Tennyson K.C.M.G
D.D., C.V.O	F. E. Thompson esq
D. R. Fearon esq. C.B	The Rev. H. G. Woods D.D
Sir Courtenay Ilbert G.C.B.,	The Very Rev. The Dean of
K.C.S.I., C.I.E	Westminster
The Rev. H. A. James D.D	The Lord Bishop of Winchester
The Marques; of Lansdowne	The Very Rev. the Dean of
K.G	Winchester
Walter Leaf esq. Litt.D	The Very Rev. the Dean of
The Lord Bishop of London	York
Field-Marshal Lord Methuen	
G.C.B., G.C.V.O., C.M.G	

Master, Rev. St. John Basil Wynne-Willson M.A. of St. John's College, Cambridge

Assistant Masters, W. H. Madden M.A., R. G. Durrant M.A., F.C.S., Rev. C. E. B. Hewitt M.A., J. Bain M.A., Rev. J. P. Cummins M.A., J. F. L. Hardy M.A., F. H. Hewitt M.A., E. Meyrick B.A., F.R.S., F.Z.S., F.E.S., H. Savery M.A., Rev. J. M. Lupton B.D., J. A. Ensor M.A., J. R. H. O'Regan M.A., J. R. Taylor M.A., F.R.G.S., A. H. Wall M.A., Rev. P. W. Taylor M.A., J. P. Prior, F. S. Preston M.A., G. H. Hughes B.A., C. A. Emery M.A., J. C. Alsop M.A., J. E. S. Tuckett M.A., F.C.S., T. O. G. Sandford B.A., C. A. Gaul M.A., H. C. Brentnall M.A., C. Stagg M.A., C. B. Canning M.A., Rev. W. H. David M.A., C. C. Carter M.A., F.R.G.S., B. K. Davis M.A., A. R. Gidney M.A., F. A. H. Atkey M.A., A. C. B. Brown M.A., G. L. Bickersteth M.A., P. B. Wace M.A., G. C. Becher B.A., W. A. Knight M.A., B.Sc., H. M. Margoliouth B.A., E. C. Crosse B.A

Bursar & Secretary, W. H. Madden M.A

Medical Officer, E. Penny M.D

Librarian, Rev. J. M. Lupton B.D

Art Master, J. A. Lloyd F.R.H.S

Violin Master, R. Berndt

Organist, G. Dyson Mus.B



OFFICIAL ESTABLISHMENTS, LOCAL INSTITUTIONS &c.

Post, M. O. & T. O. & Telephonic Express Delivery Office.—George Morriss, postmaster. Open week days from 8 a.m. till 8.30 p.m.; sundays, 8.30 to 10 a.m.; money order, savings bank, annuity & insurance & telegraph business on week days, 8 a.m. to 8 p.m.; telegraph office on sundays from 8.30 till 10 a.m.

Arrival of Mails.

From London, Swindon, Andover, Chippenham, Bath Bristol, West of England & all parts, 7 a.m.
From London & the North generally, Salisbury, Southampton, Portsmouth & places on the South Western railway, 10.45 a.m.
From London forward, Reading, Newbury, Hungerford Pewsey, Bristol &c. & Devizes, 3 p.m.
From London, Reading, Swindon, Chippenham, Bath, Bristol & West of England, 7.40 p.m.
Arrival of Parcels.—First delivery, 7.30 a.m.; second, 10.45 a.m.; third, 3 p.m.; fourth, 7.40 p.m.

Dispatch of Mails.

For villages &c. in the Marlborough postal district, viz. Pewsey, Upavon, Burbage &c. 4.45 a.m.
For Bath, West of England, Warminster, Westbury, Trowbridge &c. 8.45 a.m.
For London, London forward, Reading & towns on the South Western railway, 9.50 a.m.
For Bath, Bristol, Frome, Swindon & certain other West of England towns, Birmingham & district, South Wales & Chippenham, 11 a.m.
For Collingbourne Ducis & Kingston, 11.40 a.m.
For Andover, Ludgershall, Tidworth, Devizes, Pewsey, Southampton, Isle of Wight & towns on the South Western line of railway, 11.40 a.m.
For the North, London, London forward & Reading, 12.30 p.m.
For Avebury, 12.55 p.m.
For Savernake, Overton, Burbage, London & the Home Counties, Romsey, Salisbury & Ogbourne St. George, 2.30 p.m.
For Andover, 5 p.m.
General dispatch, 5.15 p.m.
For Bournemouth, Southampton, Channel Islands, Isle of Wight, Portsmouth & places on the South Western railway (night mail) & a general dispatch, 7.5 p.m. (relief night mail)
For Andover & Salisbury, 8.30 p.m.
For London, Swindon, Chippenham, Devizes, Bath, Bristol, West of England & all parts, 8.45 p.m.
Parcels.—First dispatch, 8.45 a.m.; second, 9.50 a.m.; third, 11 a.m.; fourth, 11.40 a.m.; fifth, 12.30 p.m.; sixth, 5.15 p.m.; seventh, 7.5 p.m.; eighth, 8.30 p.m.

CORPORATION.

1910-11.

The Mayor—Councillor Thomas Free.
Ex-Mayor—Alderman Edward James Hill.

Aldermen.

James Blake Maurice M.D.	William Samuel Bambridge
James Morrison	Edward James Hill

Councillors.

Retire November, 1911.

E. N. Colbran	V. Head, jun
Albert Joseph Crosby	W. B. Maurice

Retire November, 1912.

Thomas Free	Arthur Richard Pain
William Morris Glass	John Russell

Retire November, 1913.

Joseph Caswell	Vincent Head
James Duck	Herbert Leaf M.A., J.P.

Corporation meets at the Town Hall as occasion demands, usually the first wed. in the month, at 10 a.m.

Mayor's Auditor, Albert Joseph Crosby

Elective Auditors, Hy. Geo. Cane & Thos. Edwd. Leadley

Officers of the Corporation.

Town Clerk, Edward Llewellyn Gwillim, Silverless street
Treasurer, Thomas Scard Reddrop, Capital & Counties Bank, High street

Borough Accountant, Wm. Hy. Ward, Woodbine cottage

Medical Officer of Health, Thomas Horatio Haydon B.A.

M.B. Cantab., M.R.C.S. Eng., L.R.C.P. Lond. High st

Borough Surveyor, Joshua Watts Brooke, The Green

Sanitary Inspector, W. J. Hiscox, Isolation hospital,

Barn street

Collector of Rates, Arthur Egbert Gutteridge, The Green

Town Crier, Isaac Waylen, St. Martin's

Sergeants-at-Mace, Thomas Dobson & J. Bernard

BOROUGH MAGISTRATES.

The Mayor.

The Ex-Mayor.

The Judge of the County Court holden at Marlborough for the time being.

Bambridge Wm. Saml. Mus.	Head Vincent, High street
Bach. The Waimate	Lloyd Jeremiah Andrew, Ashfield
Bane Thomas Perry, High st	
Crosby Albert Joseph,	Maurice James Blake M.D.
Kennett villa	Lloran house
Free Thomas, High street	Morrison James, Kingsbury st
Harris George Frederick	Russell James, High street

Clerk, Col. Edward Baverstock Merriman, Silverless st

Borough Petty Sessions are held at the Guildhall every Monday at 10 a.m.

COUNTY MAGISTRATES FOR MARLBOROUGH & HUNGERFORD PETTY SESSIONAL DIVISION.

Ailesbury Marquess of, Tottenham house, Savernake Forest, Marlborough

Brudenell-Bruce Lord Charles Frederick, 11 Gloucester terrace, Regent's park, London N W

Burdett Sir Francis bart. Foremark hall, Burton-on-Trent

Farmer Samuel William esq. Little Bedwyn, Hungerford
Giffard Henry Rycroft esq. Lockeridge ho. Marlborough
Horton James esq. Rabson, Winterbourne Bassett, Swindon

Jenner Capt. Leopold Christian Duncan, The Manor house, Avebury, Marlborough

Leaf Herbert esq. The Green, Marlborough

Macquoid Percy Thomas esq. R.I. The Yellow house, Palace court, Bayswater, London W

Maurice James Blake esq. M.D. Lloran ho. Marlboro'

Morrison James esq. Ardle bank, Marlborough

Waldron George Lovegrove esq. Wynford, Ray Park avenue, Maidenhead

Woodman Henry Deacon esq. 20 Bath road, Reading

The Mayor of Marlborough & the chairmen of the Marlborough & Ramsbury Rural District Councils, for the time being, are ex-officio magistrates.

Clerk to the Magistrates, Arthur Richard Pain, High st

Petty Sessions are held at the Town Hall, Marlborough, on the second & last Saturdays, & at the Town Hall, Hungerford, on one wed. in every month at 11.30 a.m.

The following places are included in the petty sessional division:—Aldbourne, Avebury, Baydon, Bedwyn (Great & Little), Burbage, Broad Hinton, Berwick Bassett, Buttermere, Chilton Foliat, Fyfield, East Kennett, Froxfield, Grafton, Ham, Mildenhall, Ogbourne St. Andrew, Ogbourne St. George, Overton, Preshute Without, Ramsbury, Savernake North, Savernake South, Brimslade & Cadley, Shalbourne, Tidcombe with Fosbury & HIPPENScombe, Winterbourne Bassett & Winterbourne Monkton

MARLBOROUGH RURAL DISTRICT COUNCIL.

Meets at the Union alternate Saturdays at 2 p.m.

Chairman, Robert Butler, Stitchcombe, Mildenhall, Marlborough

Clerk, Edward Llewellyn Gwillim, Silverless street

Treasurer, Thomas S. Reddrop, Capital & Counties Bank

Medical Officer of Health, Thomas C. Lawson M.R.C.S. Eng. Avebury

Sanitary Inspector, John Huntley, Overton

Highway Surveyor, Joshua Watts Brooke, The Green

PUBLIC ESTABLISHMENTS.

County Police Station, George lane, Alexander Mackie, supt.; George William Port, sergeant, & 4 constables
County Court; office, Silverless street. The court sits at the Town hall, bi-monthly, on Tuesday. His Honor Gwynne James, judge; R. W. Merriman, registrar & high bailiff; W. H. Vowles, assistant registrar & assistant high bailiff. The district comprises the following places:—Alton Bevis, or Priors, Avebury, Beckhampton, Beeches Barn, Berwick Bassett, Biddesden, Burbage, Bottlesford, Broad Hinton, Cadley, Chute, Clatford, Collingbourn Kingston, Collingbourn Ducis, Compton, Conholt, Durley, Easton, Eversleigh, Fyfield (near Marlborough), Fyfield (near Pewsey), Fyfield (near Enford), Grafton (West), Glory Ann, Hillcot, Honey Street, Huish, Kennett (East), Kennett (West), Lockeridge, Long Street, Luckey Lane, Ludgershall, Lye Hill, Manton, Manningford Abbots, Manningford Bohune, Manningford Bruce,

Milton Lilbourne, Milton Hill, Mildenhall, Oare, Ogbourne Saint Andrew, Ogbourne Saint George, Overton, Pewsey, Preshute, Puthall, Ram Alley, Rockley, Savernake (North), Savernake (South), Shaw, Shercot, Stowell, North Tedworth, Temple, Totterdown, Uffcott, Westcott, Whitefield, Wick, Wilcot, Wolfhall, Wootton Rivers, Winterbourne Monkton & Winterbourne Bassett

For Bankruptcy purposes this court is included in that of Swindon, H. Bevin, Swindon, official receiver

Certified Bailiff under the "Law of Distress Amendment Act," E. Boniface, Westlecott road, Swindon

Fire Brigade, Corn Exchange, G. J. Bernard, supt. & 17 men

Savernake Hospital, Edward Penny M.D. & James B. Maurice M.D., J.P. consulting surgeons; T. H. Haydon M.B. & Oliver C. Maurice M.R.C.S.Eng., L.R.C.P. Lond. hon. medical officers; W. B. Maurice M.R.C.S. Eng., L.R.C.P.Lond. hon. assistant surgeon; Miss Porteous, matron; H. R. Giffard J.P. hon. sec

TERRITORIAL FORCE.

4th Battalion Duke of Edinburgh's (Wiltshire Regiment) (H Co. Marlborough detachment), Capt. D. C. A. Morrison, commanding; A. R. Wyatt, sergeant in charge, The Green

Officers' Training Corps (Junior Division), Capt. & Hon. Maj. A. H. Wall; Color-Sergt. George Barnes, instructor, The College

MARLBOROUGH UNION.

The following is a list of places in the Marlborough Union:—Avebury, Berwick Bassett, Broad Hinton, Fyfield, Kennett (East), Marlborough St. Mary, Marlborough St. Peter & St. Paul, Mildenhall, North & South Savernake, Ogbourne St. Andrew, Ogbourne St. George, West Overton, Preshute Within & Without, Winterbourne Bassett & Winterbourne Monkton. The population of the union in 1911 was 8,897; area, 44,393 acres; rateable value, Lady Day, 1911, £47,058

Board days, alternate Saturdays, at the Union Workhouse, at 2 p.m.

Chairman of the Board of Guardians, Robert Butler, Stichcombe, Mildenhall, Marlborough

Clerk to the Guardians & Assessment Committee, Edward Llewellyn Gwillim, Silverless street

Treasurer, Robert William Merriman, Capital & Counties Bank

Collector to the Guardians, Albert Glass, Oxford street
Relieving & Vaccination Officer, 1st & 2nd districts, Albert Glass, Oxford street

Medical Officers & Public Vaccinators, No. 1 district, Oliver Calley Maurice M.R.C.S.Eng., L.R.C.P.Lond. High street; No. 2 district, Thomas C. Lawson M.R.C.S.Eng. Avebury

Workhouse, Preshute, half a mile north of the town, is a building of white Bath stone, erected in 1837, & will hold 200 inmates, Rev. Wm. Gustavus Hubbard, chaplain; Oliver Calley Maurice, medical officer; Edward Scattergood, master; Mrs. M. A. Scattergood, matron
Superintendent Registrar, Edward Llewellyn Gwillim, Silverless st. Marlborough; deputy, N. Sprawson, Silverless street, Marlborough

Registrar of Births & Deaths, Albert Glass, Oxford street, Marlborough; deputy, W. H. Vowles, High st

Registrar of Marriages, W. H. Vowles, High street, Marlboro'; deputy, A. E. Gutteridge, The Green

PUBLIC OFFICERS.

Certifying Factory Surgeon, Walton Byron Maurice M.R.C.S., L.R.C.P. High street

Clerk of the Peace for Wilts, to Wilts Lieutenancy & to County Council, Robt. Wm. Merriman, Silverless street

Clerk to Commissioners of Taxes, Edward Llewellyn Gwillim, Silverless street

Collector of Poor's Rates for St. Mary's Parish, John W. Fall

Collector of Taxes, St. Mary's, Wm. Pearce, The Green; St. Peter's, Henry George Cane. 60 High street

Customs & Excise Officer, James William Orledge, 35 London road

PLACES OF WORSHIP, with times of Services.

St. Mary's Church, High street, Rev. Arthur Edward George Peters M.A. vicar; Rev. Thomas Batty, curate; 8 & 11 a.m. 2.30 & 6.30 p.m.; daily, 10 a.m. & 6.45 p.m

SS. Peter & Paul Church, High street, Right Rev. Frederic Wallis D.D. rector & archdeacon; Rev. Clifford Stickney Powers M.A. curate; 8 & 11 a.m.

& 6.30 p.m.; daily, 7.30 a.m. (10 in winter) & 4.30 p.m. tues. thurs. sat. & 7.30 p.m. mon. wed. & fri
Baptist, St. Martin's; 11 a.m. & 6 p.m
Congregational, 5 The Parade; 11 a.m. & 6.30 p.m.; wed. 7.30 p.m

Primitive Methodist, Herd street; 11 a.m. & 6 p.m

Wesleyan, London road (Swindon (Bath Road) & Marlborough Circuit); Rev. William T. Pullen; 11 a.m. & 6.30 p.m.; thurs. 7.30 p.m

SCHOOLS.

The Grammar School was founded & endowed by Edward VI. in the year 1551; in Sept. 1905 the school, which had been rebuilt at a cost of £5,000, was opened as a secondary day school for boys & girls. There is a board of 17 governors, & the school is conducted in accordance with terms of a scheme framed by the Board of Education in 1909; grants in aid are made by the Board of Education and the Wilts County Council. Boys of this school are eligible for Somerset exhibitions, tenable at Brasenose College, Oxford & St. John's College, Cambridge, under the provisions of the Duchess of Somerset's will dated May 17, 1686; Manchester & Hereford Grammar schools participate in this endowment. Sidney Pontefract B.A. head master; A. R. Pain, clerk to the governors

Elementary Schools.

High street (boys), built in 1854, with residence, for 120 children; average attendance, 96; William Walter Peal, master

High street (girls), built in 1854, with residence, for 89 children; average attendance, 76; Miss Rosamond Crump, mistress; (infants), built in 1854, for 91 children; average attendance, 76; infants' mistress, Miss Elizabeth Baker

Herd street (boys), built in 1860, for 152 children; average attendance, 104; Frederick Joseph Lewis, master

Herd street (girls & infants), built in 1850, for 135 girls & 130 infants; average attendance, 100 girls & 90 infants; Miss Gertrude Brunton, mistress; Miss Maria Alice Parsons, infants' mistress

NEWSPAPER.

Wilts, Berks & Hants County Paper & Marlborough Times, High street; Herbert George Perkins, proprietor; published every Friday

RAILWAY STATIONS.

Great Western (branch), John E. Potter, station master
Midland & South Western Junction, Alexander Bowd station master

CONVEYANCE.

The Great Western Railway runs a service of road motor cars twice daily (week days only) each way between Marlborough & Calne, with "halts" at Manton, Fyfield, Overton, West Kennett, Avebury, Beckhampton, Cherhill & Quemerford; also between Marlborough & Hungerford (on tues. thurs. & sat.), two journeys each way, via Mildenhall, Axford, Ramsbury & Chilton Foliat

CARRIERS.

With the places they go to, inns they start from & time & days of starting.

Aldbourn—Stacey, 'Cross Keys,' High street, sat. 3 p.m
Avebury—Gilbert, 'Green Dragon,' tues. 3 & sat. 3.30 p.m

Axford—Denton, 'Bear & Castle,' sat. 3.30 p.m.; Talmage, 'Angel,' tues. thurs. & sat. 3.30 p.m

Baydon—Stacey, 'Cross Keys,' sat. 3 p.m
Bedwyn (Great)—Bevis, 'Cross Keys,' tues. fri. & sat. 3 p.m

Berwick—Gilbert, 'Green Dragon,' tues. 3 & sat. 3.30 p.m

Burbage—Walker, 'Green Dragon,' sat. 4 p.m.; Kimber, 'Cross Keys,' sat. 3.30

Chiseldon—Cripps, 'Jolly Butcher,' sat. 3 p.m
Chisenbury—Cave, 'Royal Oak,' sat. 4 p.m

Collingbourne Ducis & Collingbourne Kingston—Walker, 'Green Dragon,' sat. 4 p.m

Crofton—Kimber, 'Cross Keys,' sat. 3 p.m.; Bevis, 'Cross Keys,' tues. fri. & sat. 3 p.m

Devizes—Gilbert, 'Green Dragon,' tues. & sat. 3 p.m.; Pope, High street, thurs. 8.30 p.m

Easton—Smith, 'Royal Oak,' sat. 4 p.m
Enford—Cave, 'Royal Oak,' sat. 3 p.m

Froxfield—Buxcey, 'Ailesbury Arms,' tues. 3 & sat. 3.30 p.m

Graftons—Kimber, 'Cross Keys,' sat. 3.30 p.m
Hungerford—Buxcey, 'Ailesbury Arms,' tues. 3 p.m. & sat. 3.30 p.m

Kennetts—Gilbert, 'Green Dragon,' tues. 3 & sat. 3.30 p.m.
 Lambourne—Stacey, 'Cross Keys,' sat. 3 p.m.
 Manningfords—Cave, 'Royal Oak,' sat. 3 p.m.
 Milton—Spackman, 'Crown & Anchor,' tues. thurs. & sat. at 3 p.m.
 Netheravon—Cave, 'Royal Oak,' sat. 3 p.m.
 Ogbournes—Cripps, 'Jolly Butcher,' sat. 3 p.m.; Swatton, 'Jolly Butcher,' sat. 3 p.m.
 Pewsey—Cave, 'Royal Oak,' sat. 3 p.m.
 Ramsbury—Denton, 'Bear & Castle,' sat. 3.30 p.m.; Talmage, 'Angel,' tues. thurs. & sat. 3.30 p.m.
 Upavon—Cave, 'Royal Oak,' sat. 3 p.m.
 Wilton—Kimber, 'Cross Keys,' sat. 3.30 p.m.
 Winterbourne Monkton—Gilbert, 'Green Dragon,' tues. 3 p.m. & sat. 3.30 p.m.
 Wootton Rivers—Lovelock, 'Cross Keys,' sat. 3 p.m.; Witts, 'Rose & Crown,' sat. 4 p.m.

PRIVATE RESIDENTS.

Adams Miss, 5 The Green
 Also Jas. Carteret M.A. Meadowside
 Anderson Rev. William Philpot B.A. Everdon
 Atkey Freeman A. H., M.A. Marlborough college
 Ayliffe Mrs. Grosvenor ho. High st
 Bain John M.A. Marlborough college
 Bambridge William Samuel Mus. Bac. The Waimate, Pewsey road
 Batty Rev. Thomas (curate of St. Mary), St. Remy, London road
 Becher Godfrey G., B.A. Marlborough college
 Beesly Alfred, The Newlands
 Berndt Robert, 34 Kingsbury street
 Bickersteth Geoffrey L., M.A. Marlborough college
 Brentnall Harold Cresswell M.A. Granham west
 Broadbent Misses, The Limes, The Grn
 Brockway Saml. Reeve, 29 The Green
 Brooke Joshua W. Rosslyn, London rd
 Brooke Mrs. 22 The Green
 Brown Alexander C. B., M.A. Marlborough college
 Buchanan Mrs. The Brae
 Cane Henry George, 60 High street
 Canning C. B., M.A. Marlboro' college
 Carter Clement C., M.A., F.R.G.S. Marlborough college
 Crosby Albert Joseph, Kennett villa
 Crow Lionel Michael, Forest view, London road
 Cummins Rev. John Pollexfen M.A. The Priory
 David Rev. William Hermann M.A., B.Sc. (assistant master Marlboro' college), 10 Kingsbury street
 Davis Rev. Rushworth K., M.A. The Bungalow, Bath road
 Dell James, Linden lodge
 Duck James, High street
 Durrant Reginald Graham M.A., F.C.S. Greenland
 Eggleton Henry, St. Remy, London rd
 Emery Cecil Antonio M.A. Marlboro' college
 Ensor John Avery M.A. Marlboro' coll
 Finch Miss, Hillview, London road
 Free Thomas, 107 High street
 Free William E. 18 High street
 Gaul Claud Alfred M.A. Marlborough college
 Gidney Alec R., M.A. Marlboro' coll
 Golding Alexander, 13 The Green
 Gwillim E. Ll. 12 Kingsbury street
 Hardy Jn. Fras. Llewellyn M.A. Upcot
 Haydon Thomas Horatio M.B., B.A. 118 High street
 Hayes Mrs. 42 St. Martin's
 Head Vincent, 15 Hyde lane
 Hewitt Rev. Charles Edward Bolton M.A. Marlborough college
 Hewitt Frederick Harry M.A. Marlborough college
 Hickson Wm. Welsman, Crabbe's close
 Hillier Fredk. Benj. 28 Kingsbury st
 Hubbard Rev. William Gustavus, Preshute vicarage
 Hughes Geo. Hill B.A. Marlboro' coll
 Hugill Miss, Mayfield, London road
 Jackson Fredk. Bryn estyn, London rd
 Jackson Mrs. 119 High street
 Knight Wm. A., M.A. Marlboro' coll
 Lalor George John, 40 High street
 Leaf Hrht. M.A., J.P., C.C. 1 The Green
 Lloyd J. Andrew F.R.H.S. Ashfield
 Lupton Rev. Joseph MacDougal B.D. Granham west
 Lyne Henry, Barton
 Macdonald Mrs. 13 Kingsbury street
 McGregor Diamond, 25 Kingsbury st
 Madden Wm. Hy. M.A. Marlboro' col
 Maurice James Blake M.D., J.P. Lloran house, High street
 Maurice Oliver C. 50 High street
 Maurice Walter Byron, 40 High street
 May Charles Benjamin, 10 The Green
 Merriman Robert Wm. Sempringham
 Meyrick Edward B.A., F.R.S., F.Z.S. Thornhanger, Ogbourne road
 Milburn Ernest B. Highfield, Ogbourne road
 Morrison James J.P. Ardle bank, Kingsbury street
 Northcott Wm. Geo. 8 Kingsbury st
 Orchard Thos. Hill brow, St. Martin's
 O'Regan John Rowan Hamilton M.A. Marlborough college
 Pain Arthur Richard, 9 The Green
 Parsons Mrs. Twynham, London road
 Penny Edward M.D. The Hermitage
 Perkins Herbert G. Hillside
 Peters Rev. Arthur Edward George M.A. (vicar of St. Mary), Vicarage
 Phillips William, 59 High street
 Pond Henry, London road
 Pontefract Sidney B.A. Culverden, London road
 Ponting Charles Edwin F.S.A. Wye ho
 Powers Rev. Clifford Stickney M.A. (curate of St. Peter & St. Paul), 11 Kingsbury street
 Preston Frank Sansome M.A. Littlefld
 Prior James Parker, Marlboro' college
 Pullen Rev. William T. (Wesleyan), The Manse, London road
 Reddrop Thomas Scard, High street
 Redman John, Axholme, London road
 Rich Mrs. George Alexander, Dalmeny, London road
 Richardson Henry M.A. Sigglesborne
 Rogers W. J. High street
 Russell Edward, 102 High street
 Sandford Temple Charles Gabriël B.A. Marlborough college
 Savery Herbert M.A. Barton hill
 Sharp Granville M.A. Sunny Brow
 Smith Rev. Evelyn Bucknall Larratt M.A. Deverill house
 Smith Mrs. Swaby, Oakleigh, London rd
 Sprawson Nathaniel, Silverless street
 Stagg Chas. M.A. Marlboro' college
 Stevens Mrs. 6 Barn street
 Stone Miss, 41 St. Martin's
 Taylor Rev. Percy Wolryche M.A. Preshute house
 Taylor John Rowland M.A., F.R.G.S. Summerfield
 Tuckett James Edward Shum M.A. Marlborough college
 Turner Mrs. 30 The Green
 Upcott Lewis Edward M.A. The White house
 Wace Percival B., M.A. Marlboro' coll
 Wall Arthur Henry M.A. Cotton ho
 Wallis Rt. Rev. Frederic D.D. (rector of SS. Peter & Paul, & archdeacon of Wilts), The Rectory
 Ward William Henry, Woodbine cot
 Webb Miss, 8 The Green
 Wood Mrs. 7 Barn street
 Wynne-Willson Rev. St. John Basil M.A. (head master), Marlboro' coll

COMMERCIAL.

Early closing day, Wednesday, 2 p.m.

Adams Arthur Montgomery (successor to Brown & Plummer), brewer & wine & spirit merchant, The Brewery & High street
 Albion Chrome Works Limited, tanners, London road
 Andover Times & Wilts, Berks & Hants County Paper (Herbert George Perkins, proprietor; published fri.), High street
 Archard A. & E. (Misses), bakers, 17 Silverless street
 Archard Mary Jane (Mrs.), shopkeeper, 22 St. Martin's
 Ashwin Harriett (Miss) M.A. private school, 8 Silverless street
 Bailey George, builder, Cold Harbour lane
 Bane Thomas Perry, chemist & tobacconist, 133 High st
 Banning Elizabeth (Mrs.), shopkeeper, 18 The Parade
 Sarnard William, fishmonger, poulterer & dealer in game & fruiterer & coal merchant, 104 & 105 High st. T N Nat. 4; Telegrams, "Barnard, Marlboro'"
 Barnes Color-Sergt. George, drill instructor to Marlborough College Officers' Training Corps (junior division), St. Martin's.
 Bell Misses, dress makers, 45 Kingsbury street
 Bell Arthur William, cycle dealer, 80 & 81 High street
 Bernard George James, boot maker, 83 London road
 Bernard Henry, shopkeeper, 14 London road
 Berndt Robert, professor of music, 34 Kingsbury street
 Boddington May (Mrs.), apartments, 35 Kingsbury street
 Bodman William Henry, baker, 4 Silverless street
 Bond Isaac, coal dealer, London road
 Broad William T. D., M.R.C.V.S. veterinary surgeon, 11 The Parade
 Brooke L. E. & K. (Misses), boarding house, Bartonbourne, High street
 Brooke & Co. brick makers & coal merchants, 21 The Grn
 Brooke Henry James, apartments, Ivy house, High st
 Brooke Joshua Watts, borough surveyor & road surveyor to Marlborough Rural District Council, & goods agent for G. W. railway, The Green
 Brown William, Angel temperance hotel, 8 High street
 Brown Wilson James, apartments, 52 High street
 Bull & Son, chimney sweepers, 2 The Parade
 Bulmer John Gibson, clerk of works at Marlboro' college, 40 St. Martin's
 Burchell Brothers, grocers, The Parade
 Burgess Thomas & Son, nurserymen & seedsmen, Herd street & 84 High street
 Cane Henry George, collector of taxes for St. Peter's & borough auditor, 60 High street
 Cant Stephen Rice, fruiterer, 124 High street
 Capital & Counties Bank Limited (branch) (Thomas Scard Reddrop, manager), High street; draw on head office, 39 Threadneedle street, London E C
 Cary Joseph Charles, apartments, Rose cot. Salisbury rd
 Cash & Co. boot & shoe makers, 137 High street

Castle & Ball Hotel; one of the oldest & best known family & commercial hotels between London & Bath; excellent stabling & loose boxes & lock-up coach houses for motors; garage & repairer by appointment to the Automobile Club, close to the hotel; own omnibus from hotel to Midland & South Western Junction Railway; posting in all its branches; billiards (C. H. Leader, proprietor), High street. Nat. Telephone No. 2

Caswell Joseph, Cross Keys P.H. The Parade
 Cavendish House Co. (Mrs. L. Vowles, manageress), fancy drapers, High street
 Chandler Albt. Edwd. saddler & harness ma. 136 High st
 Chandler Frederick James, saddler, 8 & 9 London road
 Chivers J. & Son, practical watch makers, jewellers & opticians, 11 High street
 Church John, butcher, 11 London road
 Clark George Seymour, coach builder, 92 London road
 Clegg Ernest John, Ailesbury Arms hotel & parcels agent to the G. W. Railway, High street
 Collier Ernest, jeweller, 144 High street
 Cooper Henry & Son, butchers, poulterers & dairymen (home killed English meat), 7 Kingsbury street & (colonial depot) 2 High street
 County Court (R. W. Merriman, registrar); office, Silverless street
 County Police Station (Alexander Mackie, supt.; George William Port, sergeant), George lane
 Cox William John, Five Alls P.H. 13 London road
 Cripps & Franklin, builders & contractors, New road
 Crosby & Jennings, practical athletic outfitters; makers of lawn tennis racquets & hockey sticks; general athletic repairs, 67 High street
 Crow Lionel Michael, hide & skin merchant, Angel yard
 Cumner's Stores, grocers &c. 12 The Parade
 Cundick George, Green Dragon P.H. High street
 Dale & Co. ironmongers, 134 & 135 High street
 Dell James & Ernest, millers (water), Town mill
 Dobbie Edwin Coltman, reporter, Rhodesia ho. London rd
 Dobson Thomas, boot maker & parish clerk St. Mary's, Barn street
 Draper Alfred Thomas, Lamb inn, The Parade
 Duck James, dairyman, High street
 Duck John, farrier & vet. surgn. London rd. & Angel yd
 Dunford Edward, boot & shoe maker, 113 High street
 Dunsby William, shopkeeper, 4 The Green
 East Wilts Liberal Association (Thomas Orchard, sec. & registration agent), Hill brow, St. Martin's
 Eatwell William, insurance agent, Hyde lane
 Eggleton & Co. fancy repository, High street
 Elliott James Best, King's Arms P.H. Kingsbury street
 Evans B. (Mrs.), private hotel, Salisbury road
 Evans Charles H. H. hair dresser, 82 London road
 Farmer L. J. (Mrs.), wardrobe dealer, 28 The Parade
 Figgins William Percy, grocer, 43 Kingsbury street
 Fire Brigade (G. J. Bernard, supt.), Corn Exchange
 Fisher Isaiah, confectioner, 74 High street
 Flux & Co. booksellers, stationers, news agents, fancy goods dealers, picture framers & relief stampers, 119 High street
 Ford John E. Bear & Castle hotel, High street
 Franklin John, builder, see Cripps & Franklin
 Franklin Joseph, butcher & fishmonger, 3 & 4 High st
 Free Thomas, house furnisher, High street
 Free William E. upholsterer, High street
 Fry Percy, cycle agent, 123 High street
 Gager Frederick John, tailor, 128 High street
 Gale William, printer, 108 High street
 Gantlett Henry, chemist & druggist, 20 High street
 Gardiner Elizabeth Sarah (Mrs.), assistant overseer & tax collector, Forest house
 Gillett William, hair dresser, 29 The Parade
 Glass Albert, relieving officer of Marlborough union & registrar of births & deaths & vaccination officer for Marlborough district & collector to the guardians, Alma house
 Glass William Morris, tobacconist, 16 High street
 Gough Frank, Sun inn, 90 High street
 Green James, chimney sweeper, 94 High street
 Gutteridge Arthur Egbert, borough rate collector, 12 The Green
 Gwillim Edward Llewellyn (firm, Merrimans & Gwillim), solicitor, town clerk, clerk to Marlborough Rural District Council & to the guardians & assessment committee of Marlborough union, superintendent registrar of Marlborough district, clerk to commissioners of taxes & steward to the trustees of Somerset hospital, at Froxfield, Silverless street
 Harraway Frederick James, draper, 16 & 17 The Parade
 Hart Thomas, baker & confectioner, 4 The Parade
 Hawkins L. A. fancy bazaar, High street
 Hawkins Thomas Henry, draper, 131 High street

Haydon Thomas Horatio B.A., M.B., B.C., M.R.C.S. Eng., L.R.C.P.Lond. physician & surgeon & medical officer of health to the Corporation, 118 High street
 Hayward C. & E. milliners, High street
 Hewer Charles, fruiterer, The Parade
 Hickson William Welsman, accountant of Marlborough college, Crabbe's close
 Hill Edward James, grocer, 129 High street
 Hill Frederick, plumber & painter, 95 High street
 Hilliar Henry James, pork butcher, 36 Kingsbury street
Hillier Benjamin & Sons, builders & contractors, house decorators, plumbers & sanitary, heating & lighting engineers, High street
 Hillier Albert Henry, monumental mason; monuments executed & lettered in the first style in marble, granite or stone (established 1827), London road
 Hillier Mabel (Miss), private school, The High school, High street
 Hiscox William James, sanitary inspector & superintendent of the Isolation hospital
 Holmes Fredk. R.S.S. blacksmith, Russell sq. High st
 Hope John, temperance hotel, 1 London road
 Hornblower George N. instructor of carpentry, Marlboro' college, The Nook
 Hugill E. M. (Miss), private schl. Mayfield, London rd
 Hunt Henry, coal merchant, 13 Silverless street
 Hurd Owen, boot & shoe maker & lessee of the fair & market tolls, High street
 International Tea Company's Stores Ltd. 127 High st
 Irving Henry W. grocer, 1 & 2 Kingsbury street
 Jackson Brothers, drapers, milliners, tailors, outfitters & carpet warehousemen, Market place
Jeans Mark F.S.I. auctioneer, valuer, estate agent & surveyor, High street
Jeeves Brothers, butchers & purveyors, licensed dealers in game; good supply of poultry, Market place (Nat. Tel. 18); & at High st. Pewsey. Nat. T N 5
 Jennings David J. athletic outfitter, see Crosby & Jennings
 Jessett Edwin, baker, 6 London road
 King John, saddler, 12 High street
 Kirk & Co. confectioners, Bath road
 Knapton Arthur, baker & confectioner, 115 High street
 Lanfear Reuben, boot maker, 18 The Green
Lavington Thomas, land agent, valuer & auctioneer, High street; & at Devizes
 Lawrence Edwin, Roebuck P.H. London road
 Leader C. H. Castle & Ball family & commercial hotel & posting house, goods agent for the Midland & South Western Junction railway; own omnibus from hotel to Midland & S. W. Junction railway, High street
 Leadley Thomas Edward, plumber & painter 96 & 97, & stationer 100, High street
 London Central Meat Co. Limited, The Parade
 Looker Stephen, blacksmith, St. Margaret's
 Lucy & Co. printers & stationers, High street
 Lyne Henry, farmer, Barton farm
 McTier Frederick, toy dealer, Kingsbury street
 Marlborough College (Rev. St. John Basil Wynne-Willson M.A. master; William Henry Madden M.A. bursar & sec)
 Marlborough & District Unionist Association (F. H. Kerr, hon. sec)
 Marlborough Gas Co. (Henry Pond, sec. & manager), London road
 Marlborough Grammar School (Sidney Pontefract B.A. head master), London road
 Marlborough & Manton District Nursing Association (Mrs. David, hon. sec.), 11 The Green
 Masonic Hall, Lodge of Loyalty (1533) (William Samuel Bambridge, sec.), London road
 Maurice Oliver Calley M.R.C.S.Eng., L.R.C.P.Lond. physician & surgeon & medical officer No. 1 district & workhouse, Marlborough union & public vaccinator, 50 High street
 Maurice Walter Byron M.R.C.S.Eng., L.R.C.P.Lond. physician & surgeon & certifying factory surgeon, 40 High street
 May Charles Benjamin, leather merchant, 10 The Green
 Maynard William George, bookbinder, 92 High street
 Merriman Col. Edward Baverstock M.A. clerk to borough magistrates, Silverless street
 Merriman Robert William (firm, Merrimans & Gwillim), solicitor, clerk of the peace & clerk of lieutenantancy, to Wilts County Council & of licensed lunatic asylums for Wiltshire, municipal charities & registrar of county court, Silverless street
 Merrimans & Gwillim, solicitors, Silverless street
Milburn Ernest B. wholesale ironmonger, patent noiseless chimney cowl manufacturer, 139 High street & motor car engineer, & garage, 110 High street
 Miller Emma (Mrs.), stay maker, 91 London road

Mitchell William John, hardware dealer, High street
 Morrish J. Barron, dentist (attends sat.), 11 High street
 Morrison James & Son Limited, rope, twine, sacking & wagon cloth manufacturers, High street; factory, The Parade
 Mundy Richard, boot maker, 143, 72 & 5 High street
 National Telephone Call Office (Mrs. Alfred J. Wines, operator), 22 High street
 Neate Cornelius, carpenter, 120a, High street
 Neate Frederick, boot maker, 17 The Green
 Neate Stephen H. house furnisher & agent, valuer, antique dealer, furniture remover & undertaker; special facilities for the funeral furnishing department, 34 High street
 Noyes Samuel, greengrocer, 2 & 3 Silverless street
 Orchard Thomas, sec. & registration agent East Wilts Liberal Association, Hill brow, St. Martin's
 Orledge Jas. Wm. customs & excise officer, 35 London rd
 Paice Archibald George, cycle agent, 114 High street
 Pain Arthur Richard, solicitor, commissioner for oaths, clerk to the magistrates of the Marlborough & Hungerford petty sessional division & clerk to the governors of the Marlborough Grammar school, High street
 Palmer Leonard Robert, hair dresser, 110 High street
 Palmer Sarah (Miss), dress maker, 6 St. Martin's
 Pearce William, whitesmith & collector of taxes for St. Mary's, The Green
 Penny Edward M.D.Lond., D.P.H.Camb. physician, The Hermitage
 Perkins Herbert G. proprietor of the "Wilts, Berks & Hants County Paper & Marlborough Times," High st
 Phelps Marion Clara (Mrs.), boarding house, High street
 Phillips William George, ironmonger, 141 High street
 Pile Frederick, Bell & Shoulder P.H. Kingsbury street
 Piper Walter Edwin, builder, The Parade
 Pocock Herbert William, grocer, 3 High street
 Ponting Charles Edwin F.S.A. architect & diocesan surveyor, Wye house
 Ponting Ernest, house decorator, 51 St. Martin's
Pope James Alfred, agricultural implement maker & agent, ironmonger & general smith; specialities, Wiltshire goldfinder harrows & drag, excelsior skim ploughs, improved horse & cattle racks. Chantry works
 Porter Frank Hart, Royal Oak P.H. 111 High street
 Potter George, wheelwright, Russell square, High street
 Pritchard Helen (Mrs.), shopkeeper, 68 High street
 Razey Samuel, shopkeeper, 9 The Parade
 Reddrop Thomas Scard, manager of the Capital & Counties Bank, borough treasurer & treasurer to Rural District Council, High street
 Roberts E. & Son, butchers, The Parade
 Roberts Edward H. photographer, 30 High street
 Roff Edmund, haulier, London road
 Roff William George, grocer, 77 & 78 High street
 Rogers Wilfred James, manager of the Wilts & Dorset Bank, High street
 Russell James & Sons, tailors, 103 & 116 High street

MARSTON, see Worton.

MARSTON MAISEY (or Meysey) is a parish near the Thames and Severn canal, on the Gloucestershire border, 3 miles north-east from Cricklade station on the Midland and South Western Junction railway, in the Northern division of the county, hundred of Highworth, petty sessional division of Cricklade, Cricklade and Wootton Bassett union, county court district of Cirencester, rural deanery of Fairford, archdeaconry of Cirencester and diocese of Gloucester. The church of St. James, consecrated in 1876, is a building of stone, in the Early English style, consisting of a chancel and nave: the east and west windows are stained, and there are 120 sittings. The first entry in the register is in the year 1742, the previous register being included in that of Meysey Hampton. The living is a vicarage, yearly value £56, arising from 25 acres of glebe, with residence, in the gift of the rector of Meysey Hampton, and held since 1907 by the Rev. Edward Alexander Purvis. The charities amount to £10 yearly, and are distributed to the second poor of the parish. Lieut.-Col. David

Salisbury Eleanor (Miss) L.R.A.M. teacher of music, Kingsbury street
 Salisbury Wm. Edwd. professor of music, Kingsbury st
 Savernake Hospital (James B. Maurice M.D., J.P. & Edward Penny M.D. consulting surgeons; Thomas Horatio Haydon M.B. & Oliver C. Maurice M.R.C.S. Eng., L.R.C.P.Lond. hon. medical officers; W. B. Maurice M.R.C.S.Eng., L.R.C.P.Lond. hon. assistant surgeon; Miss Porteous, matron; H. R. Giffard J.P. hon. sec.; E. B. Merriman, treas)
 Scrivener Hy. Frank, Queen's Head P.H. 23 St. Martin's
 Shackle George Harry, architect, 1 Alexandra terrace
 Simons Fred, confectioner, 65 High street
 Sims Charlotte (Mrs.), apartments, 52 London road
 Skittrall Bros. coal merchants, High st. & 50 St. Martin's
 Skittrall Albert, baker, 18 St. Martin's
 Skittrall Frederick, beer retailer, 46 High street
 Skittrall Walter Selwood, Duke of York P.H. 50 St. Martin's
 Sloper M. & Co. drapers, Kingsbury street
 Smart Daniel Goodman, watch maker, 75 High street
 Smith Robert, draper, Moffat house, London road
 Smith Thomas, china & glass dealer, 76 High street
 Southgate Joseph, reporter, Ardleigh, London road
 Sprawson Nathaniel, deputy supt. registrar, Silverless st
 Stagg George, bill poster & shopkeeper, 7 New road
 Stiles Robert, builder & contractor, The Green
 Stratton, Sons & Mead Limited, grocers, High street
 Strong Thomas James, Jolly Butcher P.H. 15 High st
 Stuckey Arthur G. V. Crown & Anchor P.H. The Parade
 Sutton William Thomas, White Hart P.H. The Green
 Tarrant William, grocer, 24 Kingsbury street
 Trehearn S. E. (Miss), ladies' outfitter, 122 High street
 Turner Henry Arthur (Mrs.), gun & cycle maker, High street & Bath road
 Vowles William Henry, registrar of marriages & deputy registrar of births & deaths for Marlborough sub-district, High street
 Ward William Hy. borough accountant, Woodbine cot
 Watts Sarah (Mrs.), boot & shoe maker, 47 High street
 Waylen Isaac, bill poster, town crier & beadle, 13 St. Martin's
 Wells George, haulier, Salisbury road
 Whitby William, draper, High street
 White Albert John, Rose & Crown P.H. High street
 White George, Borough Arms P.H. The Parade
 Wild Rachel (Miss), shopkeeper, 38 Kingsbury street
 Williams Agnes Edith (Miss), dress ma. 29 Kingsbury st
 Williamson Thomas, Cricketers' inn, Kingsbury street
 Wilts, Berks & Hants County Paper & Marlborough Times (Herbert George Perkins, proprietor; published Friday), High street
 Wilts & Dorset Banking Co. Limited (branch) (W. J. Rogers, manager), High street; draw on London County & Westminster Bank Ltd. Lothbury, London EC
 Woodham John, basket maker, 82 High street

Marked thus * receive letters thro' Fairford, Glos. *Bulley Fredc. Pocock J.P. Marston hl *Bulley Mrs. sen. Marston hill Mitchell Mathew, The Villa Purvis Rev. Edward Alex. Vicarage	Sparrow James, The Laurels COMMERCIAL. Akers John William, baker Cleaverley Albert, Spotted Cow P.H. Hewer Reginald T. farmer, Manor fm *Rickards John, farmer, Furzey hill	*Sparrow David, frmr. Marsh Hill frm *Sparrow Ernest Henry David, Three Magpies P.H. Tarr Edwd. cowkeeper, Manor cottage Trinder Henry, shopkeeper Waite Jesse, wheelwright Watts Walter James, upholsterer
---	--	--

SOUTH MARSTON, on the Berkshire border of the county, was made a civil parish in 1894, under the "Local Government Acts" of 1888 and 1894 from the parish of Highworth, it having been an ecclesiastical parish from 1889: it is 3 miles west from

Shrivenham station on the Didcot and Swindon section of the Great Western railway and 2 east-by-north from Stratton station on the Swindon and Highworth branch of the same line and 3½ north-east from Swindon, in the Northern division of the county, hundred of Highworth,

Swindon county court district and petty sessional division, Swindon and Highworth union, rural deanery of Cricklade, archdeaconry of North Wilts and diocese of Bristol. The church of St. Mary Magdalene is an ancient structure, partly in the Early English style, with traces of Norman work, and consists of chancel, nave, south transept, south porch and an embattled western tower with pinnacles, containing a clock and 3 bells: the church was restored under the direction of Mr. Belcher, architect, of London, at a cost of over £2,000, and affords sittings for 200 persons. The register dates from the year 1539. The living is a vicarage, net yearly value £120, with residence, in the gift of the Bishop of Bristol, and held since 1889 by the Rev. Angus Macdonald. The vicarage was built and presented by Miss Bell. There is a Wesleyan chapel. Miss Bell, of the Manor House, who is lady of the manor, John Ashfordby-Trenchard esq. and Sir Frederick G.

Banbury bart. M.P. of Warneford Place, Highworth, are the principal landowners. The soil is clay; subsoil, stone brash. The crops are chiefly grass. The area is 1,833 acres; rateable value, £9,873; the population in 1901 was 348.

Rowborough, a Roman settlement, is half a mile south-east.

Post Office.—John Crook Peapell, sub-postmaster. Letters from Swindon arrive at 7 a.m. & 3.5 p.m.; sundays, 8 a.m.; dispatched at 7.10 p.m.; sundays at 8 a.m. Stratton St. Margaret, 2 miles distant, is the nearest money order & telegraph office

Elementary School (mixed), erected in 1873, at the cost of A. Bell esq. for 80 children, & enlarged by Miss Bell in 1895, for 99; average attendance, 67; Miss Annie Cross, mistress

Carrier to Swindon.—William Bridges, tues. fri. & sat

Bell Miss, Manor house
Helwood Miss, Drayton house
Macdonald Rev. Angus (vicar), The Vicarage
Sharps Frank, Oxlease house
Sharps Mrs. Yew Tree house
COMMERCIAL.
Banwell Edwin, farmer, Huntscoppice
Beasley John, beer retailer

Bridges Wm. market gdnr. & carrier
Burbidge Enos, farmer
Collingbourne Bernard John, farmer
Collins Jn. farmer, Quarry Fern farm
Greenaway Arthur, farmer, Home frm
Jeeves Charles, farmer
Ody Mrs. farmer
Parsons Hy. frm. Burton Grove frm
Peapell John Crook, grocer, & post off

Pike Sidney Charles, farmer
Snook Albert, assistant overseer & farmer, The Priory
Tayler Sidney Robt. frm. Rowboro' frm
Tilling John, Carriers' Arms P.H
Westell John, dairyman & farmer, Manor farm
Wildern Frederick George, farmer, Marston farm

MARTIN is a parish formerly in Wiltshire, but by the "Local Government Board's Provisional Orders Confirma-

tion (No. 12) Act, 1895," it has been transferred to Hampshire.

MELCHET PARK is a parish formerly in this county, but transferred to Hampshire by the "Local

Government Board's Provisional Orders Confirmation (No. 12) Act, 1895."

MELKSHAM

MELKSHAM is a market and county court town, and head of a petty sessional division, and civil parish, with a station on the Wilts, Somerset and Weymouth branch of the Great Western railway, 100 miles from London, 30 north-west from Salisbury, 6 north-east from Bradford, 5 north-east from Trowbridge, 7 west from Devizes, 9½ from Westbury, 14 north from Warminster, 12 east from Bath, 7 south from Chippenham and 5 south-south-east from Corsham, in the Western division of the county, hundred of the same name, Trowbridge and Melksham union, rural deanery of Potterne (Bradford portion), archdeaconry of Wilts and diocese of Salisbury.

During the West Saxon era this was a place of considerable note; at the period of the Norman survey and for several subsequent reigns it was held in royal demesne, and gave name to an extensive forest. The town is on the main road from London through Devizes to Bath, and consists principally of one street nearly a mile in length; it was from 1878 under the control of a Local Board, but under the provisions of the "Local Government Act, 1894" (56 & 57 Vict. c. 73), it is now governed by an Urban District Council, and is well paved and lighted with gas by a company, and well supplied with water by the Trowbridge Water Company; the houses are built of soft freestone, but are irregularly placed. The river Avon divides the town and is crossed by a handsome bridge of four arches, with light and elegant balustrades. The Wilts and Berks canal passes on the east of the town, and about 1½ miles southward joins the Kennet and Avon canal, but is not now navigable.

Under the provisions of the "Local Government Act, 1894," the ancient parish of Melksham was, by Local Government Board Order, No. 31,684, dated 30th September, 1894, divided into two parishes, known as Melksham Within and Melksham Without, the former being the area of the Urban District.

There are two mineral springs, one saline and the other chalybeate, in the vicinity; and in 1816 a new saline spa was obtained by boring to a depth of 351½ feet; it was anticipated that Melksham would advance into note in consequence of the medicinal qualities these waters possessed, and every accommodation for visitors was provided, including a pump-room, hot and cold baths, a handsome crescent and an agreeable promenade; but after a very great outlay, the wells did not prove attractive and are now little used.

The church of St. Michael is a spacious edifice of freestone, which dates from the Norman period, but is now chiefly in the Perpendicular style, and consists of Norman chancel, nave of five bays, aisles, north porch, and an embattled tower with pinnacles, containing 8 bells: it was restored and enlarged in 1840, when the

central tower was removed and the present tower built at the west end; and again restored in 1881: in 1891 the church was reseated and new floored, the oaken roof opened, and a carved oak screen and brass lectern were then given by C. F. Rumboll esq. M.D.: in 1894 the reredos was restored at considerable cost by the trustees of the late Sir John Awdry, and in 1897 a stained window was placed by Mrs. Stewart, of Lowbourn, in memory of her father, the late General Moule: the stained west window was erected in 1899, and in 1903 a memorial window was placed in the aisle to those parishioners who fell during the campaign in S. Africa 1899-1902: the organ was rebuilt in 1903, and an oak screen fitted at the west end: in 1907 a handsome alabaster font was provided: there are 600 sittings. The register dates from the year 1560. The living is a vicarage, net income £250, with 3 acres of glebe and residence, in the gift of the Dean and Chapter of Salisbury, and held since 1890 by the Rev. Edwin George Wyld B.A. of Exeter College, Oxford, hon. canon of Salisbury, and surrogate. St. Andrew's chapel, about 1 mile from the town, erected at the sole expense of the late Rev. E. L. Barnwell, of Melksham House, for the use of the district of Sandridge and Melksham Forest, is a building in the Early English style, from plans given by the late G. E. Street esq. R.A. and consists of chancel, nave, south porch, and a western turret containing one bell: there are 200 sittings.

The Society of Friends' meeting house, King street, erected in 1734, has 300 seats.

The Baptist chapel, Broughton road, founded in 1669, has 380 sittings. Ebenezer Baptist chapel, Union street, erected in 1835, will seat 150 persons. The Baptist chapel, Forest, erected in 1839, has seats for 150 persons.

The Congregational chapel, Market place, founded in 1773, has 400 sittings.

The Primitive Methodist chapel, Forest, will seat 150 persons.

The Wesleyan chapel, Market place, erected in 1872, has 450 sittings, and that in Semington lane, built in 1896, will seat 100.

There is a non-sectarian chapel at Sandridge.

The Town Hall, now the property of Charles Awdry esq. was erected in 1847 by a company of shareholders at an expense of £3,350, and is a spacious and well-arranged edifice of white freestone, in the Italian style. The New Hall, in the Market place, erected by Miss Fowler, is a structure of Bath stone, and is used for lectures and meetings; it will hold 200 persons. The market is held on every alternate Tuesday in the month for cattle, sheep and pigs. A fair for cattle, sheep and horses is held in the Market place on the 27th of July.

The manufacture of mattings, mats, rope, twine, and sacking is also carried on here.

The Freemasons' Hall in Church street, was erected in 1897 by the brethren of the Lodge, in commemoration of the Diamond Jubilee of Her late Majesty Queen Victoria.

The Cottage Hospital, established here in 1868, was rebuilt in 1895, the cost being defrayed by H. G. White esq. of Whitley; it contains 10 beds and 1 cot.

Bruges' charity of about £20 yearly, half of which goes to Seend, is distributed in blankets by the vicar and churchwardens at Christmas. There are also two small charities, left by the Rev. Bohun Fox and Mr. Pritchard respectively, for the benefit of the poor and distributed at the discretion of the vicar.

The principal landowners are the Right Hon. Walter Hume Long P.C., M.P. of Rood Ashton House, who is lord of the manor, Mrs. Ludlow-Bruges, of Seend, Field-Marshal Lord Methuen G.C.B., G.C.V.O., C.M.G. of Corsham Court, Hon. Mrs. George Lopes, of Sandridge

OFFICIAL ESTABLISHMENTS, LOCAL INSTITUTIONS &c.

Post, M. O. & T. O. & Telephonic Express Delivery Office, High street.—Frederick Smart, postmaster

Dispatch of Letters.—Day mail, 9.15 & 11.10 a.m. & 2.25, 5.30, 6.55, 8.15 & 9.15 p.m.; sundays, 9.15 a.m.

Delivery of Letters.—7 & 9.30 a.m. & 12.30 & 6.30 p.m.; sundays, 7 a.m.

Town Sub-Post & M. O. Office, Bath road.—W. Crook, sub-postmaster. Box cleared 6.25, 8.55 & 10.50 a.m. & 2.10, 5.25 & 8.45 p.m. week days only

Post Office, Beanacre.—Mrs. Christiana Edwards, sub-postmistress. Letters arrive through Melksham 7 a.m. & 4.30 p.m.; sundays, 9.30 a.m. Box cleared 10.15 a.m. & 7.15 p.m.; sundays, 10.15 a.m. Melksham is the nearest telegraph & money order office, 1½ miles distant

COUNTY MAGISTRATES FOR MELKSHAM DIVISION.

Stancomb John Frederick esq. D.L. Shaw house, Melksham, chairman

Bell William Heward esq. F.G.S., D.L. Cleve house, Seend, Melksham

Blathwayt George W. W. esq. Melksham ho. Melksham

Fuller Robert Fleetwood esq. Neston park, Corsham

Keir William Ingram esq. F.R.C.S. The Limes, Melksham

Rumboll Charles Fredk. M.D. Lowbourn house, Melksham

Stratton Alfred esq. Craycroft, Melksham

The chairman, for the time being, of the Melksham Rural District Council, is an ex-officio magistrate.

Clerk to the Magistrates, Ernest Dalton Burrough Locke, High street.

Petty Sessions are held at the Town hall on the first thursday in each month, & daily for criminal business commencing at 11 a.m.

The following places are included in the petty sessional division:—Melksham Within & Melksham Without, Shaw & Whitley, also Seend, Semington (with Littleton) & Whaddon

URBAN DISTRICT COUNCIL.

Meetings held at the Council office, Spa road, the first friday in every month at 7 p.m.

Members.

Chairman, Alfred Stratton.

Vice-Chairman, James Edward Bush.

Retire in April, 1912.

James E. Bush	William H. House
Henry Davis	Herbert W. Tayler

Retire in April, 1913.

Frederick H. Knee	Alfred Stratton
Charles William Maggs	F. Thomas Swanborough

Retire in April, 1914.

Rev. Cecil Mead-Allen	Tom Scott
Fred Raines	George Stratton

Officers.

Clerk, Alexander Gough Smith, Spa road
Treasurer, Gilbert W. Harding, Wilts & Dorset Bank
Medical Officer of Health, William Ingram Keir L.R.C.P. Edin. The Limes
Surveyor & Sanitary Inspector, Arthur E. A. Bush, Bath road.
Collector, Frank Usher Greenhill, King street

Park, and Charles Awdry esq. of East Lavington Manor House.

The area of Melksham Within civil parish and Urban District is 465 acres of land and 11 of water; rateable value, £11,104; the population in 1901 was 2,450.

The population of the ecclesiastical parish in 1901 was 3,964.

The area of Melksham Without civil parish is 7,894 acres of land and 46 of water; rateable value, £16,274; the population in 1901 was 2,238.

The parish was originally divided into 7 tithings, Shaw and Whitley, Beanacre, Blackmore, Woolmore, Canhold, Woodrow, and the town tithing.

BEANACRE is a tithing, 1 mile north-west. Here is the mission church of St. Barnabas, built in 1887, and having 100 sittings; and a Baptist chapel, erected in 1839. BLACKMORE, 1 mile south-east, is also a tithing, and here is the mission chapel of St. Andrew, erected in 1887, and capable of holding 100 persons; the school-room adjoining was built in 1890.

MELKSHAM RURAL DISTRICT COUNCIL.

Meets at the Board room, Semington, every fourth wednesday, at 12.30 p.m.

Chairman, W. Heward Bell D.L., J.P. Seend, Melksham
Clerk, William John Mann, Union street, Trowbridge
Treasurer, William Lucke, Capital & Counties Bank, Trowbridge

Medical Officer of Health, William Ingram Keir L.R.C.P. Edin. The Limes, Melksham

Sanitary Inspector & District Surveyor, Frank Usher Greenhill, King street

POLICE.

Police Station, Market place, John Eeles, inspector
The police force consists of an inspector & 7 constables, placed as follows:—An inspector & 2 constables at Melksham, & a constable each at Atworth, Broughton Gifford, Melksham Forest, Semington & Seend

PUBLIC ESTABLISHMENTS.

County Court, His Honor Gwynne James LL.D. judge; Alexander Gough Smith, registrar & acting high bailiff; Jesse Smith-Keen, Bath road, assistant bailiff. The court is held at the Town hall once in two months. The district includes the following places:—Atworth, Beanacre, Blackmore, Bowerhill, Broughton Gifford, The Forest, Littleton, Melksham, Red Stocks, Sandridge, Seend, Semington, Shaw, Whaddon, Whitley & Woodrow

For Bankruptcy purposes this court is included in that of Bath, Charles Henry King, Baldwin street, Bristol, official receiver

Cottage Hospital, William Ingram Keir F.R.C.S. Edin. Charles Frederick Rumboll M.D., B.S. Thomas Wood Locket M.A., M.B., B.C. & Ivan Cochrane Keir M.D., B.Ch. hon. medical officers; Charles William Maggs, hon. sec

New Hall, Market place, William Harris, caretaker
Town Hall, Charles George Moule, sec. Market place
Volunteer Fire Brigade, Market yard; keys kept at police station & at Joseph Jones's, Lowbourn; Henry Jones, Lowbourn, captain

TERRITORIAL FORCE.

4th Battalion The Duke of Edinburgh's (Wiltshire Regiment) (G Company), Capt. G. B. Blake, commanding, Market place

PUBLIC OFFICERS.

Assistant Overseer, Frank Usher Greenhill, North Bradley, King street

Certifying Factory Surgeon, Medical Officer & Public Vaccinator, Nos. 4 & 5 districts, Trowbridge & Melksham union, Wm. Ingram Keir L.R.C.P. Edin. The Limes, Melksham

Clerk to Land Tax Commissioners & Clerk to Commissioners of Property Tax for Melksham division, Charles George Moule, Lowbourn

Collector of Poor Rates, Frank Usher Greenhill, King st
Customs & Excise Officer, Robert J. M. Davies, Box

Distributor of Stamps, Frederick Smart, High street
Inspector of Weights & Measures, F. Beardsley, Warminster
Medical Officer, No. 3 district, Trowbridge & Melksham union, Charles Frederic Rumboll M.D. Lowbourn house
Registrar of Births & Deaths, Melksham sub-district, Trowbridge & Melksham union, C. H. Taylor, Church walk; deputy, Frank Usher Greenhill, King street
Registrar of Marriages, Albert Edward Bigwood, Sandridge road

Believing Officer & Collector to the Guardians, No. 2 district, Trowbridge & Melksham union, C. H. Taylor, Church walk
Town Crier, John Taylor, Lowbourn

PLACES OF WORSHIP, with times of Services.

St. Michael's Church, Church street, Rev. Canon Edwin George Wyld B.A. vicar; the Rev. Cecil John Mead-Allen M.A. & the Rev. Henry John Trevor L.Div. curates; sundays, morning prayer, 11 a.m.; evening, 6.30 p.m.; daily prayer, 10 a.m.; evensong, 6 p.m.; holy communion, 1st sunday at 8 & 11 a.m.; 2nd, 3rd & 4th at 8 a.m.; last at 7 & 8 a.m. & festivals, 7, 8 & 11 a.m.
St. Andrew's Church, Forest, served from St. Michael's church; 11 a.m. & 6.30 p.m.; holy communion, 2nd sunday 11 a.m. & 4th 8 a.m.
St. Barnabas Church, Beanacre, served from St. Michael's church; 6.15 p.m.; 3rd sunday 11 a.m.; holy communion, 1st sunday at 8 a.m. & 3rd sunday at 11 a.m. service
Friends' Meeting House, King street; clerk to the meeting, Edward T. Simpson; 11 a.m. & 6 p.m.
Baptist, Broughton road, Rev. W. Harry Davies; 10.30 a.m. & 6 p.m.; wed. 7 p.m.
Baptist, Beanacre; 6 p.m.
Baptist, Forest; 6 p.m.
Particular Baptist (Ebenezer), Union street; 10.30 a.m. & 6 p.m.; wed. 7 p.m.
Congregational, Market place, Rev. Thomas King; 11 a.m. & 6 p.m.; thurs. 7.15 p.m.
Primitive Methodist, Forest; 10.30 a.m. & 6 p.m.; thurs. 7 p.m.
Wesleyan, Market place (Wiltshire Mission); 10.30 a.m. & 6 p.m.; thurs. 7.30 p.m.
Wesleyan, Semington lane (Wiltshire Mission); 6 p.m. } Rev. Anthony C. Baker

PRIVATE RESIDENTS.

Angel Arthur A. Mulberry cottage, Church street
Angell Geo. Clovelly, Sandridge road
Archard Geo. H. Foxcroft, Sandridge rd
Armour Geo. Denholm, Sandridge cottages (postal address, Chippenham)
Bailey Lieut. Frederick G. Mayfield, Shurnhold
Baily Misses, Thornbank
Baker Rev. Anthony C. (Wesleyan), Leon house, West end
Barton F. Belmont, Spa road
Bevan Edmund R. Coburg place
Bigwood Albert Edward, The Gables, Sandridge road
Bigwood Lewin John, Formosa, Spa rd
Blake John Heritage J.P. Beechfield, Beanacre
Blathwayt George Wm. Wynter J.P. Melksham house
Bolwell Edward, King street
Bosworth Chas Rood, Church la. Forest
Breach Miss, Elmhurst, Spa road
Brown Alfred, Wyndham cot. Forest
Bruges Misses, St. Andrew's villa, Lowbourn
Bryan William H. Askern, Spa road
Buckland Lott, Ashleigh, Forest
Burbidge Walter S. Church walk
Bush James Edward, The Cabin, Market place
Carpenter Misses, Canon square
Chandler Henry John, Bank house, Bank street
Cheap Mrs. Lowbourn
Churcher Mrs. Fernleigh, Sandridge rd
Clark George, Bath road
Clatworthy Alfred Henry, Avonhurst, Sandridge road
Colbourne Nelson, Kingston lodge, Forest road
Collett Mrs. C. La-Chasse, Sandridge rd
Coombe Joseph A. South view, Bath rd
Coombe Mrs. Forest vil. Lowbourn
Davies Rev. W. Harry (Baptist), Beanacre road
Davis Henry, Canhold
Deacon Mrs. West end
Dixon Robert H. Bath road
Dodson Mrs. Kimber street
Ferris Jas. Whitcomb, Sandridge rd

Flocks Misses, The Lindens, Bank st
Giddings Albert James, Place road
Godwin Miss, The School ho. Union st
Green Mrs. 1 Alpine vils. Lowbourn
Greenhill Frank Usher, King street
Harding Gilbert W. Bank ho. Market pl
Harrold Mrs. Cartref, Bath road
Hayter Charles, High street
Henderson William, Bowden view, Beanacre road
House William Henry, Church walk
Hughes Ernest James, Market place
Hurn Albert, Rowley, Lowbourn
Hurn Albert George, Cranbourne, Sandridge road
Hurn Walter, Maple croft, Lowbourn
Hutton Geo. Woodrow ho. Woodrow
Keevil Edward, Forest house, Forest
Keir Ivan Cochrane M.D. The Limes
Keir William Ingram L.R.C.P. Edin., J.P. The Limes
Kelson Thomas, Collingwood, Spa rd
King Rev. Thomas (Congregational), Place road
Knee Fdk. Hy. Sunnyside, Sandridge rd
Laine Robert, Church walk
Lee Edwin John, Martigny ho. Spa rd
Lee Mrs. Emlyn villas, Bank street
Locke Ernest Dalton Burrough, Tillywhim, Beanacre
Locket Thomas Wood M.A., M.B., B.Ch. Inglewood, Place road
Lockhart Mrs. Alexander, The Walnuts, Beanacre
Lopes Hon. Mrs. Geo. Sandridge park
McNidder T. V. Springfield, Spa rd
Maggs Charles William, Agra, Spa rd
Maggs Mrs. Bowerhill lodge
Manning Arthur Herbert, High street
Manning Henry John, Shurnhold
Marley Duncan, The Briars, Sandridge road
Marsland Mrs. St. Swithin's, Canhold
Matravers Mrs. Lowbourn
Matthews Alfred, Church street
Mead-Allen Rev. Cecil John M.A. (curate), Union street
Merrett Mrs. Avon view, Bath road
Merrett Mrs. Lowbourn place
Millard Albert, Market place
Missen George Fredk. Forest road
Moore Edward, The Croft, Beanacre rd

ELEMENTARY SCHOOLS.

Melksham, Church street. The first school, built in 1840, is now used for girls & infants. In 1878 a building adjoining (originally an old tithe barn) was utilised as a school for boys & will hold 200; average attendance, 145; girls & infants, 300; average attendance, 230; William Henry House, master; Miss Harriet Godwin, mistress; Mrs. B. Genders, infants' mistress
Sandridge & Forest (mixed), with residence for mistress, built in 1874, for 100 children; average attendance, 58; Miss Juliette Morgan, mistress
Lowbourn (mixed & infants), built in 1829, for 300 children; average attendance, 255; Frederick J. Watkins, master; Miss Clara Mills, infants' mistress

RAILWAY.

Great Western Station, Bath road, Edwin Charles Beard, station master; Sidney C. Burt, goods agent; Henry Gibbs, parcel agent
Omnibus to & from the 'King's Arms,' to meet the arrival & departure of the trains
Motor Omnibus, Bath & Devizes.—The Bath Electric Tramway Co. Limited, during the summer months

CARRIERS.

Bath—Edward Gibbs, from the Market place, at 8.30 a.m. every wed. & sat. returning same days, & during the summer the Bath Electric Tramway Co. Ltd. motor 'buses daily
Devizes—Edward Gibbs, from the Market place, 9.15 a.m. on thurs. returning same day, & during the summer the Bath Electric Tramway Co. Limited, motor 'buses daily
London & all parts (by rail).—Great Western Railway Company, station, Bath road

Moore Moses, Manoria vil. Market pl
Moule Charles George, Lowbourn
Muggleworth John, Bath road
Nicholls Miss, Bath road
Parker Robert John, Gower house
Parnell William, Lowbourn place
Philip W. Littlejohn J.P. Strathavon, Bank street
Pike John, Belmont, The Spa
Platt Owen, Bath road
Pocock Mrs. 2 Alpine vils. Lowbourn
Pritchard Miss, Semington road
Privett Mrs. Omega, Spa road
Privett Percy, West end
Roy William, Bowden vw. Beanacre rd
Rumboll Charles Frederic M.D., V.D., J.P. Lowbourn house
Rutherford Matthew, Creswell, Sandridge road
Sawtell Henry, The Chestnuts
Scott Thos. Cadleys, Sandridge road
Simpson Mrs. Cottingham vil. Place rd
Smith Alex. Gough, Thornleigh
Songhurst Abel W. Church street
Stevens Miss, Glenfarne, Sandridge rd
Stewart Mrs. Noel villa, Spa road
Stratton Alfred J.P. Cray croft
Stratton Arthur D. Canewdon, Sandridge road
Stratton George, Giffords, Lowbourn
Stratton Misses, Leaze cottage
Swanborough Fdk. T. Oakwood, Spa rd
Tayler Hbt. Wm Highfield, Lowbourn
Tayler William F. The Island
Taylor John, Spa road
Trevor Rev. Henry John L.Div. (curate), 2 Coburg place
Usher James, Limes villa, Spa road
Watkins Frederick J. H. Kingswood, Sandridge road
Watson Thomas Truman, The Spa
Weston Mrs. West end
White Henry J. Hillside, Spa road
Wilkinson Miss, St. Andrew's villas, Lowbourn
Williams Herbert, Church walk
Witton John Wadley, West end
Witts Miss, Spa road
Wyld Rev. Canon Edwin George B.A. (vicar & surrogate), The Vicarage
Young Chas. Forest lo. Sandridge rd

COMMERCIAL.

Early closing day, Wednesday.

Abbott Henry, rope maker, Bank street
 Adams Brothers, bakers, City
 Alford Elihu Charles J. colonial butcher, Lowbourn
 Angel Arthur, sexton, Church street
 Annal Henry Sinclair, chemist & druggist, Bank street
 Archard George Howard, see Norris & Archard
 Arnold Charles Henry, fried fish dealer, Church street
 Arthur Charles Perkins, painter &c. Market place
 Avon India Rubber Co. Limited, manufacturers of rubber
 tyres & goods, The Factory
 Beale William, grocer, Bank street
 Beaven & Compton, solicitors, Lowbourn
 Bevan E. R. & Co. drapers & outfitters, Bank street
 Bigwood & Co. builders & contractors, Spa road
 Bigwood Albt. Edwd. registrar of marriages, Sandridge rd
 Bigwood Alice (Miss), milliner, Market place
Bigwood Lewin John, general, furnishing & builders'
 ironmonger, gasfitter, plumber, blacksmith, tinplate
 worker & agricultural implement agent & repairer,
 High street. T N 14 Melksham
 Bird Samuel & Harry, farmers, Lower Half Way farm
 Bolwell Wm. printer & stationer, Lowbourn & Bath rd
 Bowyer, Philpott & Payne Ltd. bacon curers, High st
 Bristol Clothing Co. (Percy Edginton, proprietor), out-
 fitters, Bank street
 Brooke Edwin Baily, farmer, Sandridge
 Brooke George Alexander, haulier, Semington lane
 Brown John, haulier, Canal wharf; postal address,
 Semington, Trowbridge
 Burbidge George, commission agent, Church walk
 Burnett Motor Tyre Co. patentees of the "Burnett
 Patent Improved Suction Tyres" (non-skid), Bath rd.
 T A "Vacuum;" T N 33 Melksham. **See adver-**
tisement
 Burry Henry, farmer, Woodrow farm
 Bush Arthur E. A. surveyor & sanitary inspector to the
 Urban District Council, Bath road
 Bush James Edward, dental surgery, Market place
 Butt George, ladies' tailor & costumier, High street
 Caddy James, boot repairer, Bath road
 Canning James, poulterer &c. Forest road
 Capital & Counties Bank Limited (branch) (Henry John
 Chandler, manager) (open daily, 10 to 3; wed. 10 to
 1), Bank street; draw on head office, 39 Threadneedle
 street, London E C
 Carpenter Maud (Mrs.), dress maker, Union street
 Chandler & Co. fishmongers, Bank street
 Chandler Henry John, manager Capital & Counties
 Bank, Bank street
 Chard Emma (Mrs.), grocer, Old Broughton road
 Cleverly Henry John (Mrs.), watch & clock ma. High st
 Cleverly William J. cycle agent, Market place
 Colbourne Frederick, plasterer, Lowbourn
 Colbourne Juliet (Mrs.), private school, West end
 Compton James, solicitor (firm, Beaven & Compton)
 Cook William G. George inn, Bank street
 Coombe Albert & Son, ginger beer makers &c. The Ark
 Cooper Albert, beer retailer, King street
 Cooper Joseph, coal dealer, King street
 Cottle Charles Richard, farmer, Woodrow
 Cottle Frederick, farmer, Craysmarsh
 Cottle William James, house agent, Bank street
 County Court (Alex. Gough Smith, registrar), Spa rd
 Crook C. & Sons, dairymen, Shurnhold
Crook Charles & Sons, road & asphalt contractors,
Shurnhold
 Crook Joseph & Son, contractors, New Broughton road
 Crook Alfred, farmer, Beanacre
 Crook Arthur Charles, farmer, Forest
 Crook Mark, farmer, New Broughton road
 Crook W. grocer, & sub-post office, Bath road
 Curnick John, beer retailer, Beanacre
 Dallimore Mary (Mrs.), apartments, New Broughton rd
 Dancy Luther William, collector of taxes for Melksham,
 Beanacre
 Davis George & Son, builders, Canhold
 Day George E. tailor, Canon square
 Deverall George, carpenter &c. Bower hill
 Deverell Alice (Mrs.), costumier, Market place
 Diffey Frederick B. furniture dealer, King street
 Dix Edward, shopkeeper, King street
 Dixon R. H. & Son, boot makers, High street
 Dowdney William Henry, harness maker, Market place
 Drew Louisa (Mrs.), farmer, Southbrook farm
 Earle Joseph, carpenter, King street
 Eastmans Ltd. butchers, King street
 Edwards Christiana (Mrs.), shopkeeper & sub-post-
 mistress, Beanacre
 Eeles John, inspector of police, Market place

Ellis William, farmer, Bower hill
 England Arthur Percy, beer retailer, City
 Escott Arthur J. poulterer &c. Bower hill
 Fennell Albert, grocer & farmer, Sandridge lane; postal
 address, Chippenham
 Fennell John, farmer, Wilds farm, Sandridge (postal
 address, Chippenham)
 Ferris Charles, plasterer, Forest
 Fire Engine Station (Henry Jones, capt.), Market yard
Flocks & Manning, family & commercial stationers,
 news agents, booksellers, librarians, silversmiths, fancy
 goods & toilet requisites, toys & games; agents for
 Goss heraldic china; cash discount checks given, High
 street. T N 11 Melksham
 Flocks & Manning, old family wine & spirit merchants
 (established 1824); bottled & cask ales, cider & perry;
 tobacco & cigars, High street. T N 11 Melksham
 Freemasons' (Chaloner) Lodge, No. 2,644 (Rt. Parker, sec)
 Fry John, farmer, Queenfield
 Gas Light & Coke Co. Lim. (Wm. Budd, sec. & mgr.), Bath rd
 Gerrish Albert, gasfitter, King street
 Gerrish Kate (Miss), dress maker, King street
 Gibbs Edward, carrier, Market place
 Gibbs Harry O. motor engineer, Market place
 Gibbs Henry, King's Arms family & commercial hotel &
 posting house, jobmaster & furniture remover &
 storer, Market place
 Gibbs Joseph, Bell inn, Bath road
 Godfrey Arthur William, butcher, High street
 Gollidge Frederick G. farmer, Conigre farm
 Gowen Frank (Mrs.), draper, High street
 Gowing & Son, grocers, High street
 Gray & Son, watch & clock makers, High street
 Greenhill Frank Usher, collector of general district rates,
 sanitary inspector & district surveyor to the Rural Dis-
 trict Council, deputy registrar of births & deaths,
 assistant overseer for Melksham Within & assistant
 overseer & collector of poor rates for Southwick, North
 Bradley, King street
 Gregory Ernest, market gardener, Sandridge (postal
 address, Chippenham)
 Gregory Frederick, farmer, Sandridge (postal address,
 Chippenham)
 Gregory Henry E. hair dresser, Church street
 Gregory Israel, market gardener, Sandridge (postal
 address, Chippenham)
 Haines Jerry George, farmer, Forest
 Halsey Fanny (Mrs.), apartments, 3 Coburg place
 Hamlett William, insurance agent, Forest road
 Hancock Emily (Mrs.), dress maker, Bath road
 Hancock John, teacher of music, Bath road
 Harding Gilbert W. manager Wilts & Dorset Bank &
 treasurer to the Urban District Council, Market place
 Harris & Co. cabinet makers, Church street
 Harrold Brothers, bakers & grocers, Bath road
 Harrold Charles, baker & grocer, Forest
 Harrold John, market gardener, Canhold
 Hawkins Fredk. farm bailiff to Mr. John Fry, Queenfield
 Hayter Charles, tailor, breeches maker & gentlemen's
 hosier, High street. T N 15 Melksham
 Hayward Edwin, farmer, Sandridge farm, Sandridge
 (postal address, Chippenham)
 Hayward Frank, hair dresser, Market place
 Hayward William, farmer, Blackmore
 Hedges Archibald, The Grapes P.H. Bank street
 Helyar William A., L.D.S.R.C.S. Eng. dentist (attends
 Saturdays 10.30 till 12.30), High street
 Hibberd Alfred, sewing machine agent, Market place
 High School for Boys (The) (Arthur William Gosnell M.A.
 Christ's Coll. Camb. head master), Semington road
 Hill Frederick, baker, Union street
 Hill John Marcus, butcher, Church street
 Holloway & Fogg, architects (attend Tues.), High street
 Holloway William, farmer, Snarilton lane
 Holloway William C. butcher, Bank street
 Hughes Ernest James M.P.S. chemist & druggist;
 surgical & invalid requisites supplied; patent & cattle
 medicine vendor; district agent Kodak Limited; all
 photographic materials stocked, Market place. T N
 19 Melksham
 Hunt William Henry, farmer, Outmarsh farm, Seming-
 ton road (postal address, Trowbridge)
 Hurn Brothers, timber merchants, The Ark; saw mills,
 Melksham station
 Hurn John, shopkeeper, Lowbourn
 International Tea Co.'s Stores Ltd. (The), Market place
 Jarvis John E. shopkeeper, King street
 Jones Joseph & Son, smiths & wheelwrights, Spa road
 Jones James, grocer &c. Forest
 Jordan George, shopkeeper, Forest
 Junior Imperial League Club (Herbert Williams, hon-
 sec.), Church street

Keen Jesse S. boot dealer, Bath road
 Keevil Frederick P. farmer, Beanacre farm, Beanacre
 Keir, Rumboll & Keir, physicians & surgeons
 Keir Ivan Cochrane M.D., B.Ch.Edin., D.P.H.Oxon.
 (firm, Keir, Rumboll & Keir); physician & surgeon;
 surgery, Bath road
 Keir William Ingram L.R.C.P. & F.R.C.S.Edin. (firm,
 Keir, Rumboll & Keir), surgeon, medical officer of
 health to the Urban & Rural District Councils, &
 medical officer Nos. 4 & 5 districts, & public vac-
 cinator, Trowbridge & Melksham district, & certifying
 factory surgeon, The Limes
 Kelson Thomas Alfred, corn & flour dealer, Church st
 King's Arms Family & Commercial Hotel & Posting
 House (Henry Gibbs, proprietor), Market place
 Knee Albert John, sign painter, Union street
 Knee H. J. Ltd. ironmongers, High street. T N 38
 Knee William Charles, watch maker &c. Bank street
 Knowlman Charles (Mrs.), apartments, Stanfield, West end
 Lemay Henry C. confectioner, Bath road
 Lewington Joseph, apartments, Bank street
 Lewington William, fruiterer, King street
 Lock Henry John, cabinet maker & carpenter, Acre
 Lock Louisa Jane (Mrs.), apartments, Railway view
 Lock William, boot maker, High street
 Locke Ernest Dalton Burrough, solicitor, clerk to magis-
 trates & commissioner to administer oaths, High st
 Locket Thomas Wood M.A., M.B., B.C.Cantab. physician
 & surgeon, Inglewood, Place road
 Loder James, telephone exchange, High street
 Long Albert, farmer, Bower hill
 Loveridge Walter W. coal merchant, Bath road
 Lucas Kate (Mrs.) L.O.S. midwife, King street
 Maggs C. W. & Co. (Melksham) Limited, hempen works,
 Spa road
Manning Arthur & Co. house furnishers, cabinet
 makers, upholsterers, ironmongers, china, glass &
 earthenware dealers, drapers, undertakers, tailors, cut-
 fitters & ladies' costumiers, Lowbourn. T N 11
 Melksham
 Manning Arth. Herbt. draper &c. see Flocks & Manning
 Maslen George, photographer, Church street
 Maslen Jane (Mrs.), shopkeeper, Church street
 Mattingly George & Son, saddlers, Bank street
 Mears Walter, carpenter, Market place
 Mees William Joseph, nurseryman, Canon square
 Melksham Agricultural Society (Robert John Parker,
 hon. sec)
 Melksham Constitutional Working Men's Club (Albert
 Knee, sec.), Bank street
 Melksham Cottage Hospital (Henry John Chandler,
 treasurer; Charles William Maggs, hon. sec.; Miss
 Lucy E. Way, matron), Bank street
 Melksham Engineering Co. Limited (The), electrical en-
 gineers, High street & Bath road
 Melksham Liberal Club (William E. Sweet, hon. sec.),
 Bank street
 Melksham Working Men's Club (Hy. Davis, sec.), King st
 Milford Andrew, farmer, Manor farm, Sandridge
 Miller C. E. (Mrs.), temperance hotel, Bath road
 Miller George Henry, cabinet maker, Bath road
 Minns Charles, mechanical engineer, Forest
 Mitchell Wm. farmer, Manor farm, Beanacre
 Mortimer Clara (Miss), dress maker, King street
 Moule Charles George, clerk to the income & land tax
 commissioners, Lowbourn
 Mutual Improvement Society (William Henry House,
 sec.), Reading rooms, Bank street
 Nash Frederick, apartments, Bath road
 National Poultry Organisation Society Limited (branch)
 (Walter Mears, manager), Bank street
 National Telephone Co. Limited, Exchange, High street
 New Hall (William Harris, Watson's court, caretaker),
 Market place
 Norris & Archard, grocers, Church street
 Nowell Albert E. hair dresser, Bath road
 Ogle Charles Henry, teacher of music, Church street
 Overton Edward, farmer, West End farm
 Palmer Alfred J. tailor, Spa road
 Parfitt Thomas, baker, City
 Parker Robert John, auctioneer, Place road
 Penny Edith L. (Mrs.), Unicorn P.H. Bath road
 Perrett Bertrand C. photographer, Bank street
 Perrett William, grocer, High street
 Petty William, blacksmith, King street
 Pickford Henry, farmer, Westlands
 Poulson Charles William, butcher, High street
 Baines Frederick Thomas, builder, West end
 Read Eva & Susie (Misses), dress makers, Bath road
 Reading Rooms (William Hy. House, hon. sec.), Bank st
 Reeves Frank, plumber, painter &c Bath road
 Reeves John, china dealer, Bath road

Reeves William, wicker worker, City
 Richards Fred, farmer, Semington road
 Richards Walter, carpenter, Blackmore
Richards William, iron & metal merchant, Lowbourn
 Riddick William, photographer, Bath road
 Roberts George, bacon curer, Bank street
 Robinson William James, solicitor, see Wansbrough,
 Robinson, Tayler & Taylor
 Rogers G. & Co. house furnishers, Bath road
 Rowlett John Thomas, grocer & draper, Market place
 Rumboll Charles Frederic M.D., B.S., M.R.C.S.Eng.
 (firm, Keir, Rumboll & Keir), surgeon & medical
 officer, No. 3 district, Trowbridge & Melksham union,
 & district medical officer to the G. P. O. Lowbourn
 house
 Salter Alfred John Thomas, baker, Old Broughton road
 Sawtell B. & Sons Limited, wholesale feather purifiers,
 Old Broughton road
 Sawyer William, farmer, Halfway, Beanacre
 Scott T. & Son, painters, Union street
 Scott Edward, draper, Bath road
 Self Frederick, farmer, Snarlton
 Sheate James R. farmer, Bower hill
 Sheate John, farmer, Forest
 Sheate William G. R. farmer, High Croft farm, Blackmore
 Skinner Henry, farmer, Beanacre
 Smith Alexander Gough, solicitor, commissioner for oaths
 & perpetual commissioner, registrar of county court &
 acting high bailiff, clerk to the Urban District Council,
 & agent to Alliance Insurance Co. Limited, Guardian
 Fire & Life Assurance Co. Norwich Union Assurance
 Association & Essex & Suffolk Insurance Co. Limited,
 Spa road. T N 22 Melksham
 Smith Edith (Miss), private school, King street
 Smith Thomas, chimney sweeper, King street
 Smith-Keen Jesse, boot maker, & county court bailiff,
 Bath road
 Spencer & Co. Limited, engineers & millwrights, Melk-
 sham foundry
 Spencer Frederick, tailor, Union street
 Stephenson & Co. boot makers, Bath road
 Stratton, Sons & Mead Limited, wholesale tea dealers,
 grocers &c. High street
 Summers James, cattle dealer, King street
 Sweet William E. assistant overseer & clerk to the Parish
 Council for Melksham Without, King street
 Taylor John, steam & water miller, Town mills
 Taylor Walter Henry, solicitor, see Wansbrough, Robin-
 son, Tayler & Taylor
 Taylor & Cray, coach builders, Spa road
 Taylor Charles H. relieving officer No. 2 district, collec-
 tor to the guardians Melksham district & registrar
 of births & deaths Melksham sub-district, Trowbridge
 & Melksham union, Church walk
 Taylor Walter James, solicitor, see Wansbrough, Robin-
 son, Tayler & Taylor
 Territorial Force Battalion (4th) The Duke of Edin-
 burgh's (Wiltshire Regiment) (G. Co. Capt G. B.
 Blake, commanding), Market place
 Tilke George F. restaurant, High street
 Town Hall (Charles George Moule, sec.), Market place
 Trowbridge Co-operative Industrial Provident Society
 (Norman Widgery, manager), Church street
 Tylee W. J. & Son, jobmasters, Bath road
 Tylee William J. Bear hotel, Bath road
 Venton Frederick, cycle maker, Union street
 Waight Edwin, house decorator, King street
 Waight Edwin (Mrs.), servants' registry office, King st
 Wall Herbert, Crown P.H. Market place
 Wansbrough, Robinson, Tayler & Taylor, solicitors,
 Market place; attend tuesdays, 10 a.m. to 4 p.m
 Wansbrough Henry Reginald, solicitor, see Wansbrough,
 Robinson, Tayler & Taylor
 Ward Albert, shopkeeper, Bath road
 Watson Henry, farmer, Rhotteridge farm, Woodrow
 Watson James Mizen, dairyman, Forest
 Watson John, farmer, Sandridge (postal address, Chip-
 penham)
 Webb Amos, stone mason & builder, Beanacre
 Webb John, farmer, Semington road
 Weakley Sarah (Mrs.), shopkeeper, Beanacre
 Webb Alfred, farmer, Woodrow
 Webb William John, baker, Bank street
 Webley Jesse, draper, Bank street
 Wells Sidney, beer retailer, Forest
 West Alfred, baker, High street
 West Henry J. blacksmith, Old Broughton road
 West of England Sack Hiring Co. Limited (Walter W.
 Loveridge, agent), Bath road
 West Wilts Land & Building Co. (Frederick T. Lemay,
 agent), Beanacre road
 Westgate King George, farmer, Bowerhill

White Henry (Melksham). Limited, outfitters, drapers, millinery & mantle warehousemen, tailors, hatters, hosiers &c.; juvenile outfits & funeral furnishers, High street. T N 43Y Melksham
 Whittle James E. butcher, Bath road
 Wilcox Annie Gould (Miss), coal merchant, Union street & Station yard
 Wilcox Ellen (Miss), day school for girls & boys, Canton sq
 Williams Harry J. insurance agent, West end
 Williams John C. boot repairer, Church street
 Williams Louisa (Mrs.), shopkeeper, Forest road
 Wilts & Dorset Banking Co. Limited (branch) (Gilbert W. Harding, manager), Market place (open daily, 10

MERE is a union town and parish on the borders of three counties—Wilts, Dorset and Somerset—which meet in the vicinity, and is on the road from Salisbury to Taunton Dean, 4 miles north from Gillingham station on the Salisbury and Yeovil branch of the South Western railway, 23 west-by-north from Salisbury, 7 west from Hindon, 7 east-by-north from Wincanton and 102 from London, in the Southern division of the county, Mere hundred, Tisbury and Mere petty sessional division, county court district of Shaftesbury, Wylve rural deanery (Heytesbury portion), archdeaconry of Sarum and diocese of Salisbury. The town is lighted with gas from works erected in 1866. The water supply for the whole district is provided by the Rural District Council. The church of St. Michael the Archangel is a building of stone in the Perpendicular style, with traces of Early English and reputed Saxon work, consisting of chancel with chapels, clerestoried nave of five bays, aisles, north and south porches, over each of which is a parvise, and a western tower 100 feet high, with pinnacles, and containing a clock with chimes and 8 bells: the chancel is separated from the nave by a beautifully carved oak screen, the upper part of which has been restored at the cost of Mrs. A. Morrison, of Fonthill: there are two chantry chapels, and in the south chapel is a brass to John Betteshorne, d. 1398: the present chancel and the chapels were built in the 14th century, but the tower dates from about the middle of the 15th century: there are 580 sittings: in 1883 the churchyard was levelled and planted with shrubs and flowers. The registers are in a good state of preservation, and date from 1572, and the churchwardens' books, still preserved, date from 1556. The living is a vicarage, net yearly value £215, with residence, in the gift of the Bishop of Salisbury, and held since 1909 by the Rev. Francis Earle Trotman B.A. of Selwyn College, Cambridge. The mission church of St. Matthew, about 1½ miles south of the town, and on the Shaftesbury road, was opened in 1882, and is an edifice of stone and brick, consisting of apsidal chancel, nave, north porch, and a turret containing one bell, and will seat 150 persons: the cost of erection was about £1,000, the site being the gift of Miss Chafyn Grove; it is served by the clergy of St. Michael the Archangel. The Congregational chapel was founded in 1795; the present edifice, a large Gothic structure, was erected at a cost of over £8,000, defrayed by Charles Jupe esq.; there is also a Primitive Methodist chapel and one for the Plymouth Brethren. The Society of Friends have a meeting house here. The Cemetery, on the south side of the town, consisting of about three acres, was opened in 1856, and has two mortuary chapels; during the excavations necessary for its formation an earthen vessel was discovered containing 400 Roman coins; it is under the control of a committee of the Parish Council, acting as a burial board. The market, formerly held on Tuesday, has now become extinct, also the annual fairs that were held on the 17th of May and the 10th of October. The clock tower in the Market place occupies the site of the old market house and was erected in 1866 by His late Majesty King Edward VII. then the Prince of Wales, as Duke of Cornwall. The charities amount to £158 yearly: Gillingham Forest charity, arising from inclosure of land at Gillingham Forest, produces £100 yearly, and is distributed in shares: the allotment charity, derived from land in Gillingham parish, yields £20 annually, and is distributed to the poor. John Phillips, of Charnage, left by his will the sum of £800, the interest of which is devoted to the repair of his tomb and the support of the Sunday school, the surplus is distributed by the churchwardens; there are a few minor charities now amalgamated under a scheme of the Charity Commissioners. The ancient Manor House, now used as a farm house, includes a domestic chapel, called "Woodlands," south of the town. Mere constitutes a part of the Duchy of Cornwall: in the year 1253 permission was given to Richard, Earl of Cornwall, to build a

to 3; wednesday, 10 to 1); draw on London County & Westminster Bank Limited, Lothbury, London E C
 Wilts United Dairies Limited, New Broughton road
 Wiltshire George, farmer, Hack farm
 Wiltshire James, builder, Church street
 Wiltshire William, beer retailer, Outmarsh, Semington (postal address, Trowbridge)
 Winslow Martha (Mrs.), farmer, Berryfield
 Withy Albert, painter &c. West end
 Woodward Charles H. printer, stationer, bookbinder, bookseller, fancy repository, lending library, advertising contractor & bill poster, High street. T N 21 Melksham

castle on the hill, now known as Castle Hill, and afterwards to fortify it; some traces of this castle were found during excavations in 1887. The principal landowners are H.R.H. the Prince of Wales K.G. who is lord of the manor, George Troyte-Chafyn-Grove esq. F.S.A. of North Coker, Somerset, George Hildyard Bankes esq. and A. R. White esq. of Charnage. The soil is various, clay, chalk and flint; subsoil, chalk and gravel. The chief crops are wheat, beans and oats to the north; and on the south of the town (which is principally clay) fine grazing land. The Ashfield water-rises from a chalk hill in the neighbourhood, and after turning several mills joins the river Stour. The parish contains 6,055 acres of land and 4 of water; rateable value, £8,637; the population in 1911 was 1,919, including 5 officers and 46 inmates in the workhouse.

Sexton, William Norris.

Chaddenwicke is a tithing, 1½ miles north-east; Woodlands, a tithing, 1 mile south; Bush Hayes, 1½ south-east; Manor House, Barrow Street, 1 south-east, and Burton, half a mile east, are adjacent places.

Zeals, a tithing in this civil parish, has been formed into a civil parish, and will be found under a separate heading.

Post, M. O. & T. Office.—Duncan B. Walton, sub-postmaster (letters should have Wilts added). Letters are delivered at 7 a.m. & 2 & 5.15 p.m.; dispatched at 11 a.m. & 2.50 & 7.25 p.m.; Sunday at 7.25 p.m.
 Wall Letter Box, Salisbury street, cleared at 10.10 a.m. & 6.45 p.m.; Sunday, 12.5 p.m.

MERE RURAL DISTRICT COUNCIL.

Meets at the Workhouse monthly, on Thurs. at 1 p.m.
 Chairman, Arthur Rabbitts White, Charnage, Mere
 Clerk, John Thomas Humby, Church street, Mere
 Treasurer, Alfred Hopkins, Wilts & Dorset Bank.
 Medical Officer of Health, Benj. Pope Bartlett M.R.C.S. Eng. Bourton, Dorset
 Surveyor & Sanitary Inspector, James McKenzie A.S.I. Shaftesbury street

MERE UNION.

The following is a list of places in Mere union:—Kilmington, Kingston Deverill, East Knoyle, West Knoyle, Maiden Bradley, Mere Town, Monckton Deverill, Sedghill, Stourton & Zeals. The population in 1911 was 5,173; area, 32,309 acres; rateable value in 1911, £32,629

Board day, alternate Thurs. at the Workhouse at 11 a.m.
 Clerk to the Guardians & Assessment Committee, John Thomas Humby, Church street, Mere
 Chairman of the Board of Guardians, Arthur Rabbitts White, Charnage, Mere, Wilts
 Treasurer, Alfred Hopkins, Wilts & Dorset Bank
 Workhouse, Castle street, a building of stone, built about 1839, to hold 150 inmates; Harry T. Harding, master; Mrs. Emma E. Harding, matron
 Relieving Officer & Vaccination Officer for the Union, Frank Ford, Wellhead
 Medical Officers & Public Vaccinators, No. 1 district, Francis Burchett Rutter M.D., F.R.C.S., B.S. Dewes house, Mere; No. 2 district, Benjamin Pope Bartlett, Bourton, Dorset
 Superintendent Registrar, John Thomas Humby, Church street, Mere; deputy, James McKenzie, Castle street
 Registrar of Births, Deaths & Marriages, Thomas Hall Woodford, Castle street; deputy, William T. Edmunds, Castle street

Police Station, North street, William D. James, inspector in charge

PUBLIC OFFICERS.

Assistant Overseer & Collector of Poor Rates, Roger James Croome, Castle street
 Certifying Factory Surgeon, Francis Burchett Rutter M.D., B.S. Dewes house

Clerk to the Burial Board & Parish Council, Roger James Croome, Castle street

PLACES OF WORSHIP, with times of Services.

Parish Church of St. Michael the Archangel, Rev. Fras. Earle Trotman B.A. vicar; Rev. William Chell M.A. & Rev. Arthur Goodman, curates; 10.30 a.m. & 6.30 p.m.; daily at 10 a.m. & 6 p.m.; holy communion, 1st & 3rd sundays of month after morning prayer, & all sundays at 8 a.m. & holy days 8 & 10 a.m

St. Matthew's Church, Rev. Francis Earle Trotman B.A. vicar; 2.30 & 6.30 p.m. every sunday; holy communion, 4th sun. 10 a.m

Society of Friends' Meeting House; 11 a.m. & 6.15 p.m. Congregational, Mere, Rev. Edmund Roe; 10.30 a.m. & 6 p.m.; mon. 7.30 p.m

Plymouth Brethren; 10.30 a.m. & 6 p.m.; mon. & wed. 7.30 p.m

Primitive Methodist; 10.30 a.m. & 6 p.m.; tues. 7 p.m

PRIVATE RESIDENTS.

Angrave Alfred Henry, Church street
 Baverstock Mrs. Church street
 Bird Mrs. Shaftesbury road
 Borradaile Bernard W. G. Castle ho
 Borradaile Mrs. E. Castle house
 Bracher Mrs. The Limes
 Chell Rev. William M.A. (curate), Church street
 Collard Miss, Salisbury street
 Coward Richard, The Square
 Farnfield William Walter, Townend
 Gifford Mrs. Townend house
 Goodman Rev. Arthur (curate), Deans Orchard
 Hartgill John W. Layfield house
 Haskell George, Church street
 Haynes George Richard, Water street
 Herrington Mrs. Church street
 Hooper Thomas, North street
 Hopkins Alfred, Bank house
 Humby John Thomas, Church street
 Keates William, Shaftesbury road
 Lander Ernest, Salisbury street
 Lander Mrs. Lordsmead
 McLaughlin Miss, The Chantry
 Mitchell Mrs. Salisbury street
 Norris Matthew, North street
 Pickford Mrs. Church street
 Roe Rev. Edmund (Cong.), The Manse
 Rutter Francis Burchett M.D., J.P. Dewes house
 Rutter Miss, Dewes house
 Standerwick Thomas J.P. Yewglen, Castle street
 Steven Mrs. The Grange, Water st
 Trotman Rev. Francis Earle B.A. (vicar), Vicarage
 Walton Duncan B. The Market place
 Walton Mrs. The Market place
 Welch Mrs. Market square
 Wells Miss, The Beeches
 White Arthur R., J.P. Charnage
 Wickham Elon, North street
 Wickham Miss, Salisbury street

COMMERCIAL.

Alford Albert Alfred, blacksmith
 Angrave Alfred H., F.E.I.S. boys' prep. school, Church street
 Applin Arthur, grocer, Market place
 Avery Albert Henry, builder
 Barber John, builder, Castle street
 Barker Rosa (Miss), laundress, Water st
 Bartlett & Farnfield, physicians & surgeons, Townend
 Baverstock Saml. tailor, Castle street
 Bealing Wm. beer ret. Shaftesbury rd
 Brice George, butcher, Church street
 Bristow Fred, general dealer
 Bristow Solomon, tailor, Salisbury st
 Broadway Kate S. (Mrs.), farmer, Barrow street
 Burden George & Sons, nurserymen & seedsmen, North street
 Burden Walter, nurseryman, North rd
 Butters Fanny (Mrs.), apartments, Salisbury street
 Cemetery (Roger James Croome, clerk to the burial board)
 Charlton Frank; shopkpr. Salisbury st

Coggan Reginald, butcher, Castle st
 Conservative Club (G. R. Haynes, hon. sec.), Market place
 Coombs Frank, farmer, Park corner
 Coward Brothers, house decorators, Castle street
 Cowley Enos, cycle agent, Salisbury street, & The Square
 Cowley Frank, insurance agent & shopkeeper, Castle street
 Croome Roger James, assistant overseer, collector of poor rates & clerk to the burial board & Parish Council, Castle street
 Curtis James, baker, Salisbury street
 Day Elizabeth (Mrs.), draper, Salisbury street
 Day Sidney, farmer, Woodland farm
 Dean John, carpenter, Shaftesbury rd
 Dewey James Charles, Angel inn, Market place
 Dismore Benjamin, whitesmith & tinman, Castle street
 Dodd Geo. miller (water), Mere mill
 Down Andrew, farmer, Malperton hill
 Down Tom, farmer & haulier, The Pound
 Edmunds Henry H. & Son, chemists, Castle street
 Edmunds William T. shopkeeper, & deputy registrar of births & deaths & tax collector, Castle street
 Elsworth John, baker, Steep street
 Extence Sidney, bacon curer & lard refiner, Salisbury street
 Farnfield William Walter M.R.C.S. Eng., L.R.C.P. Lond. physician & surgeon (firm, Bartlett & Farnfield), Townend
 Farthing Daniel, carpenter, Water st
 Finlay Thomas Elder, accountant, Salisbury street
 Ford Frank, relieving & vaccination officer for Mere district & collector to the guardians, Wellhead
 Ford Henry, blacksmith, Castle street
 Frisby Jsph. Ltd. boot mas. Castle st
 Girls' Club & Guild Home (Mrs. Rutter, hon. sec.; Miss C. M. Barker, matron), Salisbury street
 Gough Wilfred, watch maker, Salisbury street
 Gray Edgar, builder, Salisbury street
 Gray Solomon (Mrs.), shopkeeper, Salisbury street
 Green Albert Edward, baker
 Green George, fly proprietor
 Holmes Fredk. photographer, Castle st
 Honeybun Fredk. Wm. baker, Castle st
 Hooper S. & Son, watch makers &c. Salisbury street
 Hooper Arthur, carrier, Clarks End
 Hooper John, mason, builder & contractor, School road, Castle street
 Humby John Thomas, supt. registrar of births, deaths & marriages, & clerk to the guardians & assessment committee of Mere union, & clerk to the Rural District Council, Church street

SCHOOLS.

Elementary (mixed), erected in 1841 & enlarged in 1892, for 540 children; average attendance, 100; Louis H. P. Delorme, master; Miss Sarah W. Stephens, infants' mistress
 Elementary (mixed), built in 1853, for 400 children; average attendance, 160; Frank D. Raymond, master
 Infants, built in 1909, for 100 children; average attendance, 65; Miss Mary J. Hooper, infants' mistress
 Conveyance.—Butler's omnibus, in connection with South Western railway, leaves Mere daily (except sundays) for Gillingham station at 7.55 & 11.25 a.m. & 3 & 7 p.m. returning from Gillingham at 9.25 & 12.50, 4.10 & 8 p.m. from May 1st to September 30th. During winter months the last journey is omitted

CARRIERS.

Mrs. Butler, agent for Sutton & Co. & South Western railway, leaves Mere daily for Gillingham station
 Arthur Hooper, from Mere to Wincanton, on wed.; to Warminster, on thurs.; to Frome, on mon.; to Shaftesbury, on sat

Humphries Wm. hair drssr. Castle st
 Jay Percival Alfred, Butt of Sherry P.H. Castle street
 Jeans Edwin Robt. baker, Salisbury st
 Jordan Christopher, chimney sweep, Castle street
 Jupe John, farmer, Burton
 Lander Edgar, farmer, Park corner
 Lander Edwin Chas. frmr. Shaftesbury rd
 Lander Sl. irnmngr. & plmbr. Castle st
 McKenzie James M.S.I. surveyor & sanitary inspector to the Rural District Council & authorized representative for the Mere district under the "Fertilizers & Feeding Stuffs Act, 1893," Shaftesbury street
 Maidment Edwin & Perman, wheelwrights, Burton
 Maidment Albt. boot repr. North rd
 Mere & District Co-operative Society Limited (Frank Phelps, manager), Salisbury street
 Mere Gas, Coal & Coke Co. Limited (Clarence Edwin Rutter, sec)
 Mere Liberal Club (Frank Cowley, sec.), Salisbury street
 Mitchell Arthur, farmer, Manor farm
 Mitchell Bernard, farmer
 Mitchell Mervyn, frmr. Mere Park frm
 Morgan Eli, bill poster, Church street
 Norris Edgar, baker, Salisbury street
 Norris Tom J. Talbot commercial hotel & posting house, & brewer, wine & spirit merchant; every accommodation for motorists & commercial gentlemen; post & saddle horses let on hire
 Norris William, baker, Edge bridge
 Parfitt George, shopkeeper, Castle st
 Parsons George, painter & decorator, Castle street
 Perrett Alfd. Edward, farmer, Wet la
 Perrett William Albert, farmer, White Hill farm
 Pickford Sidney, hair dresser, Castle st
 Pitman Bros. farmers, Bush Hayes
 Prideaux C. & G. milk contractors, Salisbury street
 Read Walter Harry, Ship inn, & wheelwright, Castle street
 Reynolds Annie (Mrs.), temperance hotel, Market place
 Royal Wilton Carpet Factory Limited
 Rutter & Rutter, solicitors, Salisbury st.; & at Shaftesbury & Wincanton
 Rutter Clarence Edwin, solicitor (firm, Rutter & Rutter), Salisbury st
 Rutter Francis Burchett M.D., B.S., F.R.C.S. Eng. physician & surgeon & medical officer & public vaccinator, No. 1 district, Mere union, & Workhouse, & certifying factory surgeon, Dewes house
 Sims Edwin Corp, frmr. Prospect frm
 Sims Ernest Lionel L. frmr. Castle st
 Spiller Albt. Arth. baker, Barrow st
 Stainer Tom, farmer, Wet lane
 Stone William & George, harness makers, Castle street

Stone Emily (Miss), dress maker, Salisbury street
 Taylor Austin, coal haulier, The Island
 Taylor Edwin, farmer, Old manor
 Thompson Jn. leather cuttr. Salisbury. st
 Topp Charles, baker
 Walton John & Co. Lim. family drapers, tailors, grocers, ironmongers, furniture dealers & removers, carpet warehousemen, glass, china & earthenware dealers, bacon curers &

cheese factors, & post office; branches, Maiden Bradley; Zeals & Bourton, Dorset. **See advertisement**
 Walton Algernon Thompson, farmer, East Swainsford
 Wells Jessie (Miss), district nurse, The Beeches
 White Arthur R., J.P. farmer & landowner, Charnage
 Whitmarsh Ernest, blcksmth. Castle st

Wilts & Dorset Banking Co. Limited (branch of) (Alfred Hopkins, manager); open from 10 till 3, Market place; draw on London County & Westminster Bank Ltd. London EC
 Woodford Thomas Hall, registrar of births & deaths & marriages for Mere district & school attendance officer, Castle street
 Yeoman Thomas Harding, farmer, Breaches farm

MILDENHALL is a parish and pretty village, watered by the river Kennet, $1\frac{1}{2}$ miles north-east from Marlborough terminal station on a branch of the Great Western railway, and $9\frac{1}{2}$ west from Hungerford, in the Eastern division of the county, Selkley hundred, petty sessional division of Marlborough and Ramsbury, Marlborough union and county court district, rural deanery of Marlborough (Marlborough portion), archdeaconry of Wilts and diocese of Salisbury. The church of St. John the Baptist is a plain, but ancient structure of flint, consisting of chancel, nave of six bays with aisles, and an embattled western tower, containing 5 bells: the interior is cased with fine old polished oak: the reredos, pulpit and sounding-board and the gallery, exhibit rare specimens of elaborate carving, and the pews are of oak; near the communion table is a white marble tablet to the Rev. Charles Francis M.A. rector for 33 years: an organ was erected in 1894, at a cost of £180, to the memory of the Rev. Charles Soames M.A. rector (1861-94): there are 200 sittings. The register dates from the year 1560. The living is a rectory, net income £600, with residence and 150 acres of glebe, in the gift of and held since 1894 by the Rev. Gordon Soames M.A. of Trinity College, Cambridge. Near Folly Farm are the remains of the Roman station Cunetio, near which have been

found many coins and other Roman remains. The Marquess of Ailesbury is lord of the manor and chief landowner. The soil is chalk. The chief crops are wheat, barley and turnips. The area is 3,713 acres of land and 16 of water; rateable value, £3,113; the population in 1911 was 426 in the ecclesiastical parish.

By Local Government Board Order No. P 1673, which was confirmed by Local Government Board Provisional Orders Confirmation (No. 6) Act, 1901, part of Preshute civil parish was added to Mildenhall.

Poulton hamlet is three-quarters of a mile west. Stichcombe hamlet $1\frac{1}{2}$ miles east.

Parish Clerk, William Jones.

Post Office.—William Jones, sub-postmaster. Letters arrive by cycle post from Marlborough at 6.35 a.m. & 3.40 p.m.; dispatched thereto at 11.25 a.m. & 7.45 p.m.; sundays, 9.20 a.m. Marlborough, $1\frac{1}{2}$ miles distant, is the nearest money order & telegraph office

Free School, with master's house & garden attached, built in 1824, & enlarged in 1898, for 130 children; average attendance, 66; the site was purchased by the Rev. Charles Francis, a former rector, who at his death bequeathed £4,000 for the building & endowment; Percy Allan Greenhill, master; Miss Rose Sims, mist

PRIVATE RESIDENTS.

Cripps Samuel, Barnfield, London rd
 Lavington Thomas, Poulton house
 Morriss George, Barnfield, London rd
 Nutley James, Mt. Orleans, London rd
 Soames Rev. Gordon M.A. The Rectory

COMMERCIAL.

Barnett William, carpenter, wheelwright & beer retailer
 Butler Robert, farmer, Stichcombe

Chambers Lucy (Mrs.), farmer, Grove farm
 Chun Edward, thatcher
 Cope Robert, woodman, Barnfield, London road
 Dell J. & E. millers (water)
 Gillingham Robert, dairyman
 Harris John Hy. farmer, Warren frm
 Harvey Fdk. Wm. farmer, Folly frm
 Holmes Frederick, cowkeeper, Barnfield, London road

Jones Wm. land measurer, Post office
 Lavington Thos. farmer, Poulton frm
 Long Henry, farmer, Woodlands
 Nash Sydney Tom, farmer, Lower frm
 Nicklen Frederick, blacksmith
 Philpot Martha (Mrs.), farmer
 Piper Walter E. farmer, Dunsford ml
 Sisum Thomas, farmer
 Taylor Mary Ann (Miss), shopkeeper
 Watts William A. woodman

MILFORD, see Salisbury.

MILSTON is a parish and village, on the river Avon, and on the road from Amesbury to Pewsey, $2\frac{1}{4}$ miles north-by-east from Amesbury station and $1\frac{1}{4}$ from Bulford station, both on the London and South Western railway, and 10 north-east from Salisbury, in the Southern division of the county, Amesbury hundred and union, petty sessional division of Everleigh and Pewsey, Salisbury county court district, rural deanery of Amesbury (Amesbury portion), archdeaconry and diocese of Salisbury. The church of St. Mary is a small but ancient edifice of stone and flint, in the Gothic style, consisting of chancel, nave, south porch and a western turret containing one bell: the east window is stained: the church was restored about 1860 and again in 1906, at a cost of nearly £700, and affords 90 sittings. The register dates from the year 1540. The living is a rectory, with Brigmerston annexed, net yearly value £211, with residence, in the gift of the War Office, and held since 1908 by the Rev. James Armstrong

Alexander M.A. of Queen's College, Oxford. Joseph Addison, statesman, poet and essayist, was born here on May 1st, 1672, his father being then rector of the parish. H.M. War Office are lords of the manor and chief landowners, this being part of the Government manœuvring ground. The soil is loam on chalk; subsoil, clay and gravel. The chief crops are wheat, barley, oats and pasture. The area is 2,205 acres of land; rateable value, £762; the population in 1901 was 121.

Brismarton (or Brigmerston) is a hamlet, half a mile north-west.

Parish Clerk, Frederick Sturgess.

Wall Letter Box, cleared at 10.25 a.m. & 6 p.m.; Sunday, 3.30 p.m. Letters through Salisbury arrive at 7 a.m. & 1.45 p.m. The nearest money order & telegraph office is at Durrington, three-quarters of a mile distant

The children of this parish attend the schools at Bulford, Durrington & Figheldean

Alexander Rev. James Armstrong M.A. (rector), Rectory
 Oldfield Major Louis, The Old House

Rendall Francis Shuttleworth J.P. Brigmerston house

May Richard & Son, millers (water)
 Parsons Arthur, farmer

MILTON LILBORNE is a parish, $2\frac{1}{2}$ miles east from Pewsey station on the Great Western railway, and 7 south from Marlborough, in the Eastern division of the county, hundred of Kinwardstone, Ludgershall and Pewsey petty sessional division, union of Pewsey, Marlborough county court district, rural deanery of Marlborough (Pewsey portion), archdeaconry of Wilts and diocese of Salisbury. The Kennet and Avon canal passes through the northern portion of the parish at New Mill. The church of St. Peter is an ancient building of stone and dating originally from the 11th century, but now chiefly in the Early English style and consisting of chancel, nave of four bays, north aisle, south porch and an embattled western tower with pinnacles, containing 6 bells: the chancel was restored in 1864 and the whole church in 1875 at a cost of £845, under the direction of the late Mr. J. L. Pearson R.A. when the founder's tomb was discovered in the north aisle: the church has 300 sittings. The

register dates from the year 1686. The living is a vicarage, net yearly value £180, including 18 acres of glebe land and residence, in the gift of Mrs. Gale, of Weston, Bath, and held since 1908 by the Rev. John Irwin Browne Cockin M.A. of Queen's College, Oxford. Here is a Wesleyan chapel, built about 1854, and seating 50 persons. Near Milton hill is a large tumulus. Fyfield Manor House, the property of Charles Penruddocke esq. is an ancient mansion in the Elizabethan style: Charles I. once stayed at this house one night on his way to Newbury. Charles Penruddocke esq. D.L., J.P. of Compton Park, Salisbury, who is the owner of Fyfield manor, the Marquess of Ailesbury, the trustees of the Somerset Hospital, Froxfield, Sir Francis E. G. Astley-Corbett bart. D.L., J.P. of 45 Cadogan gardens, London SW, Mark Jeans, Edward Baverstock Merriman, James Smith Haines and George Ferris esqrs. are the principal landowners. The soil is sand and clay; subsoil,

chalk and gravel. The chief crops are corn, roots and pasture land. The area is 3,502 acres; rateable value, £3,913; the population in 1901 was 532.

Clench is a tithing, 2 miles north; Fyfield is a tithing, 1 mile west; the hamlet of New Mill is 1 mile north; the hamlet of Little Salisbury, half a mile west.

Parish Clerk, Charles Stagg.

Post, M. O. & T. Office.—James Day, sub-postmaster.

Letters through Pewsey, Wilts, arrive at 7.10 a.m. & 2.45 p.m.; sundays, 7.40 a.m.; dispatched at 8 & 11.25 a.m. & 6.10 p.m.; sundays, 11.15 a.m

PRIVATE RESIDENTS

Annetts Mrs. Eastleigh
Bristow William, Clench house
Chandler Miss, Fyfield lodge
Chandler Mrs. Sunnylands
Cockin Rev. John Irwin Browne
M.A. (vicar), Vicarage
Coles Jeremiah George, Fern villa
Cradock William Joseph, Roseland
Ferris George, Manor house
Ferris Mrs. The Vinery
Gale Mrs. Havering house
Gilbert Mrs. Cumberland cottage
Jeans Mark, King hall

Learoyd Mrs
Notley William Anthony, The Lawn
Puckridge Percival M. The Grange
Richardson Miss, Fyfield

COMMERCIAL.

Cole Herbert D. farmer, Broomsgrove
Dew Herbt. Hy. frm. Milton Hill frm
Ferris & Puckridge, land & estate
agents, valuers & auctioneers
Ford Hy. John, farmer, Abbey farm
Gilbert Sophia (Mrs.), grocer
Gilford Alfred, farmer, Fyfield
Gilford Stephen James, beer retailer
Head John, thatcher

Jeeves Brothers, farmers, The Lawn
Mercer Brothers, blacksmiths
Rawlins David, farmer, Clench
Reynolds A. Alfred, land measurer &
rate collector, Upper farm
Reynolds Charles, baker & grocer
Spackman Edward, carrier
Spackman Henry, carpenter, Littlewrth
Stagg Frederick C. harness maker
Vaughan Emma (Mrs.), New inn,
New Mill
Wells Edwin, farmer, Tottridge
Wells William Bristow, miller (water
& steam), New mill
White Thomas, carpenter

MINETY (or Minty) is a parish with station, 2 miles east of the village, on the Swindon and Cheltenham section of the Great Western railway, 85 miles from London, 8 north-west from Swindon, 8 south from Cirencester and 7 north-east from Malmesbury, in the North-Western division of the county, Cricklade hundred, Malmesbury petty sessional division, county court district and union, and in the Malmesbury rural deanery, North Wilts archdeaconry and Bristol diocese: with the exception of a small portion in Wiltshire, it was formerly in Gloucestershire, but is now, by the Acts 2 & 3 William IV. cap. 64 and 7 & 8 Vict. cap. 61, entirely in Wiltshire. The church of St. Leonard is an ancient building of stone, in the Early English style, with traces of Perpendicular work, and consists of chancel, nave of four bays, north aisle, south porch and an embattled north-western tower, with pinnacles, containing 5 bells, rehung in 1892: the pulpit, reading desk and some of the pews are elaborately carved in oak: the east and west windows are stained, and there are memorial windows to the Rev. John Edwards, a former vicar, who died 1886; to H. W. Estridge esq. and to the Perry-Keene family, and tablets to Charles Pleydell, 1704, Joseph Nott, 1705, Thomas Browne, 1726 and others, and in the north aisle a brass to the Powlett family: the nave was new roofed in 1884 at a cost of £400; the tower restored in 1892 and the chancel relaid with oak and a choir vestry added in 1894: there are sittings for 200 persons. The register dates from the year 1663. The living is a vicarage, net yearly value £170, including about 14 acres of glebe, with residence, in the gift of the Archdeacon of Wilts and held since 1901 by the Rev. Thomas Arthur Ludlow-Hewitt M.A. of Oriel College, Oxford: the rectorial tithe, amounting to about

£240 net yearly value, is now held by the Dean and Chapter of Gloucester. The charities amount to from £30 to £35 yearly, which sum is distributed in money at the New Year to the second poor of the parish. Minety House is the residence of Cecil Charles Gouldsmith esq. and Braydon Hall, of Capt. Arthur Parkinson James R.N. John Mullings esq. is lord of the manor: the land is now owned by various smaller owners. The soil is clay and flint. The land is chiefly pasture. The area is 3,769 acres of land and 9 of water; rateable value, £7,496; the population in 1911 was 802.

Parish Clerk, Havilah Miles.

Post Office.—Ernest Moss, sub-postmaster. Letters through Malmesbury, arrive at 7.10 a.m. & 2.30 p.m.; dispatched at 2.30 & 5.40 p.m.; no Sunday delivery

Silver Street Post, M. O. & T. Office.—Fred Jones Hinder, sub-postmaster. Letters arrive 7.20 a.m. & 2.55 p.m.; dispatched at 2 p.m. & 5.25 p.m.; no Sunday delivery

Letter Box, at station, cleared at 8.20 p.m.; sun. 6 p.m

Elementary School (mixed), built in 1860, with residence for the mistress, for 120 children; average attendance, 40; Mrs. Annie Williams, mistress

Elementary, Silver-Street (mixed), built in 1875, with residence for master, for 100 children; average attendance, 67; John Cox, master

Carriers to Cirencester.—William Tidmarsh & Thomas Read, mon. & fri

Railway Station, Henry King, station master

Police Sergeant, Henry Sims

Gouldsmith Cecil Charles, Minety ho
James Capt. Arthur Parkinson R.N.
Braydon hall
Ludlow-Hewitt Rev. Thomas Arthur
M.A. Vicarage
Oliver William, The Mansells

COMMERCIAL.

Anscombe Allen, draper, Silver street
Baker John, farmer
Baker Thomas, farmer, Stert farm
Brown Abraham Young, frm. Skew bdg
Burdock Annie (Mrs.), farmer
Butcher Thos. farmer, The Common
Cave John, farmer, Flistridge
Clarke Bros. farmers, Distillery farm
Clarke Arthur Morton, baker
Clarke Austin, farmer
Clarke Benj. farmer, Swilbrook farm
Clarke David, farmer
Clarke Walter, hay & straw dealer
Cole Charles, farmer, The Moor
Coole Hannah (Mrs.), farmer
Edwards Arthur, farmer, Gibbs farm
Ellison William Richmond, farmer,
Home farm

Fry Henry, grocer
Garland Abel, shopkeeper, Silver st
Godwin Jn. Vale of White Horse inn
Greenslade Wm. Benj. (Mrs.), farmer
Harvey Frank, Old inn & blacksmith
Hatton George, farmer
Hawkins William, farmer
Hinder Mary (Mrs.), grocer
Howse Albert, farmer, Buckswell
Howse Roger, farmer
Jones Albert, stone mason
Jones John, stone mason
Jones Ralph, builder, Station road
Lewis Mark, farmer
Manners Henry, farmer
Manners Herbt. farmer, Vicarage frm
Manners William, farmer
Mason Wilfred, boot & shoe maker,
Silver street
Matthews James, farmer
Miles Havilah William, wheelwright
Miles Maurice Henry, wheelwright
Moss Ernest, grocer, & post office
Newman George, farmer
Packer John, farmer
Prior Albert, farmer

Read Albert, farmer, Flowers farm
Read George, cattle dealer
Read Jonathan, Old Red Lion P.H
Read Richard, coal mer. Railway statn
Read Thomas, butcher
Scaplehorn Theodosia (Mrs.), New
Red Lion P.H
Sisum George, farmer, Sandbourn fm
Slade Lewis, coal dealer
Stratford Charles, blacksmith
Taylor Ernest Edward, printer, sta-
tioner & assistant overseer & col-
lector of taxes; & at Purton
Telling William, farmer, New house
Thomas Edward, farmer
Tidmarsh William, farmer & carrier
Tidmarsh William, jun. farmer
Timbrell John, butcher
Townsend Arthur, farmer
Waldron Henry, cowkeeper
Westmacott Geo. frm. Pleydell's frm
Westmacott Joseph, cowkeeper, Fair-
field house
Westmacott Robert, farmer
Westmacott Samuel, farmer
Whitting John, farmer

MONCKTON DEVERILL is a parish and village situated amongst the Wiltshire hills and on a stream called the Deverill, 6 miles south from Warminster station on the Salisbury branch of the Great Western railway, and 10 south-east from Frome, in the Southern

division of the county, hundred of Damerham South, union of Mere, Frome county court district, petty sessional division of Warminster, rural deanery of Wylve (Heytesbury portion), and Salisbury archdeaconry and diocese. The parish church (dedication unknown) is a

building in the Early English style, consisting of nave, south porch and a tower containing 2 bells: the nave is separated from the baptistery by a modern oak screen: there are five stained windows; the pulpit has four carved panels, representing scenes from the Creation and Fall of Man: the church was restored in 1852, and affords sittings for 100 persons. The register dates from the year 1695. The living is a vicarage, united in 1892 to the rectory of Kingston Deverill, joint net yearly value £200, with residence, in the gift of the Marquess of Bath, and held since 1903 by the Rev. William Henderson M.A. of St. Catharine's College, Cambridge, who resides at Kingston Deverill. This parish was once the property of Glastonbury Abbey. Upon a house opposite the church are the arms of the Ludlow family, removed

COMMERCIAL.

Dunford Chas. Wm. frmr. Manor farm
Jewell Bertram, blacksmith
Maxfield Fred (Mrs.), asst. overseer

Maxfield Hy. Jas. Compton, New inn
John, builder & miller
(water), & collector of poor rate for
Kingston Deverill

Topp John, farm bailiff to Mr. A. R. White, Keesley farm

MONKTON FARLEIGH is a parish and village, on the Somersetshire border, 2½ miles south from Box station on the Swindon and Bath section of the Great Western railway, 5½ east from Bath and 4 north-by-west from Bradford, in the western division of the county, in the hundred, petty sessional division, union and county court district of Bradford-on-Avon, rural deanery of Potterne (Bradford portion), archdeaconry of Wilts and diocese of Salisbury. The church of St. Peter is a stone building in the Norman and Early English styles, and consists of chancel and nave, north porch and an ancient western tower containing 3 bells: there are several stained windows: the pulpit is Elizabethan: there are sittings for 150 persons. The register dates from the year 1570. The living is a rectory, net yearly value £180, with 16 acres of glebe and residence, in the gift of the Bishop of Salisbury, and held since 1899 by the Rev. Reginald Townshend Selwyn B.A. of Jesus College, Cambridge. There is a small charity, left by Mr. Blinman, for the supply of fuel to the poor at Christmas. On Farleigh Down are free stone quarries. Monkton Farleigh derives its prefix from there having been formerly here a priory of Cluniac monks of the Order of St. Benedict, dedicated to St. Mary Magdalene, and forming a "cell" subordinate to the priory of St. Pancras, at Lewes: it was founded by Maud, daughter of Edward of Salisbury, and wife of the second Humphrey, Baron de Bohun, about the year 1125, who endowed it with an estate, called "The Buries," at Bishopstrow, near Warminster; and it was completed and further endowed by her son, the third Humphrey de Bohun, who married Margaret, daughter of Milo, Earl of Hereford: the revenues at the Dissolution were £217 os. 4d. The spring which supplied the convent is sheltered by a little stone building, erected about 1250, with pointed stone roof of the Early English period, called "The Monk's Conduit," standing about a quarter of a mile west of the Manor House. Monkton Farleigh Manor House, the seat of Sir Charles Parry Hobhouse bart. J.P. occupies the site of the priory; near the house are the ruins of the refectory, containing an original

MONKTON FARLEIGH.

Hobhouse Sir Charles Parry bart. J.P.
Monkton Farleigh Manor house
Selwyn Rev. Reginald Townshend
B.A. (rector), The Rectory

COMMERCIAL.

Bath Stone Firms Limited, quarry
owners & bath stone merchants;
& at Corsham
Bucknell John, farmer
Davies Henry, farmer, Church farm
Doel Edward Henry, farmer, carter
& assessor of taxes, Manor farm

Doel Samuel Jas. farmer, Rushmead
Godwin Geo. baker, grocer, & Post off
Goodway Fredk. farmer, Upper farm
Greenman Job, King's Arms P.H
Lodder Rupert, estate carpenter
Mizen James, dairyman
Skelton Samuel, head gardener to Sir
Charles P. Hobhouse bart. J.P
Sumsion Burney & Joseph, farmers,
Kingsdown lodge
Sweetland Tom, gamekeeper to Sir
Charles Parry Hobhouse bart. J.P

FARLEIGH WICK.

Pinckney Erlysman Charles J.P.
Duckmead
Skrine E. Harcourt, Inwoods
Sweetland Mrs. John, The Villa

COMMERCIAL.

Burton William, haulier
Derwick Arthur, farmer
Deverell Eliza (Mrs.), tailoress
Hunt William, Fox & Hounds P.H
Skrine E. Harcourt, Inwoods

NESTON is an ecclesiastical parish, formed in 1866, from the civil parish of Corsham, and comprises the hamlets of Corsham Side, Moor Green, Westwells, Green-Hill, and Elley Green. The parish is in the North Western division of the county, Chippenham hundred, union, petty sessional division and county court district, and in Chippenham rural deanery, North Wilts archdeaconry and Bristol diocese. Corsham Side, the principal hamlet, is about 2 miles south-west from Corsham station on the Swindon and Bath section of the Great Western railway, 6 south-west from Chippenham, and 5 north-west from Melksham. The church of SS. Philip and James, built in 1865-6, and opened 1st May, 1866, is an edifice of stone, in the Early English style, consisting of chancel and nave and a turret containing one bell: the stained east window and four other stained windows in memory of his wife, were presented by A. C. Mitchell esq.:

here from Hill Deverill by the late Mr. Coker. The Marquess of Bath is lord of the manor and the principal landowner. The soil is light clay and chalk; subsoil, stony, with chalk. The chief crops are wheat, oats and barley. The area is 1,735 acres; rateable value, £668; the population in 1901 was 108.

Sexton, Frederick James Carey.

Wall Letter Box cleared at 7.40 a.m. & 6.10 p.m.; 10.20 a.m. on sundays. Letters through Bath arrive at 7.45 a.m. & through Warminster at 6.10 p.m. Maiden Bradley, 4½ miles distant, is the nearest money order & telegraph office

The children of this place attend the school at Kingston Deverill

oak door, with an inscription in Latin and Greek, and many fine specimens of ancient carved stone work. A large stone coffin lid and two stone recumbent effigies of knights in chain armour are also preserved here. Excavations now (1911) being made on what is supposed to be the chapel of the priory have led to the discovery, at the west end, of remains of a tower with narrow stair, and at the east end traces of the high altar and tiled pavement, two stone slabs carved with Maltese crosses, one 5 feet 3 inches and the other 7 feet, have also been met with. The cellars under the Manor House are also part of the priory, the buildings of which are believed to have been pulled down about 1547, when the Bishop of Salisbury completed a Tudor house on the spot, which in 1750 was also destroyed to make room for the present mansion, erected by Lord Webb Seymour, afterwards 10th Duke of Somerset; the Lord Protector Somerset received this house as a gift, and here Bishop Jewell died 21st Sept. 1571. The principal landowners are Sir C. P. Hobhouse bart. the Rt. Hon. Charles E. H. Hobhouse M.P., E. Harcourt Skrine esq. of Inwoods, and Erlysman Charles Pinckney esq. J.P. who is lord of the manor. The soil is sand, stony brash and clay; subsoil, clayey. The chief crops are wheat, roots, beans and barley. The area is 1,916 acres; rateable value, £2,957; the population in 1901 was 324.

Parish Clerk, Alfred Gane.

FARLEIGH WICK is a hamlet 1 mile south-west. Here is a mission room, erected in 1894, to hold 80.

Post Office.—George Godwin, sub-postmaster. Letters from Bradford-on-Avon arrive at 7.40 a.m. & 6.45 p.m.; sundays, 8 a.m.; dispatched at 9 a.m. & 6.45 p.m.; sundays, 8.45 a.m. Bathford, 1½ miles distant, is the nearest money order & telegraph office
Wall Letter Box, Farleigh Wick, cleared at 9.30 a.m. & 7.20 p.m.; sundays, 9.30 a.m.

Elementary School (mixed), built in 1886, with residence, for mistress, for 100 children; average attendance, full; Miss Guy, mistress

Police Constable, James Coombs

there are 260 sittings. The register dates from the year 1866. The living is a vicarage, net yearly value £180, in the gift of G. P. Fuller esq. and held since 1896 by the Rev. John Chugg M.A. of Corpus Christi College, Cambridge. Neston Park is the seat of Geo. Pargiter Fuller esq. J.P. who is the principal landowner. The population in 1901 was 959.

Post & M. O. Office.—John Swain, sub-postmaster. Letters from Corsham, Wilts, arrive at 7.30 a.m. & 7.35 p.m.; sundays, 7.30 a.m.; dispatched at 8.50 a.m. & 7.30 p.m.; sundays, dispatched at 8.50 a.m. Atworth, 2 miles distant, is the nearest telegraph office

Wall Letter Boxes.—West Wells, cleared at 6.40 a.m. & 6.30 p.m.; sundays, 6.40 a.m.; Corsham Side, cleared at 8.35 a.m. & 6.45 p.m.; sundays, 8.35 a.m.

Elementary School (mixed), Carsham Side, built in 1861, & enlarged in 1885, for 211 children, & again in 1903, for 250 children; average attendance, 226;

John Porter Inkpen, master; Miss Lily Smith, infants' mistress

Chappell Miss D. P. Jaggards
Chappell Mrs. T. P. Jaggards
Chugg Rev. John M.A. Vicarage
Edwards Mrs. E. Moor farm
Fuller George Pargiter J.P. Neston park; & 47 Rutland gate SW & Old University & National Liberal clubs S W, London
Hobhouse Rt. Hon. Charles Edward Henry M.P., J.P. The Ridge; & Brooks's club, London S W

Butler Stanley, boot repr. Westwells
Clements Henry, shopkeeper, Westwells
Cooke Hy. gardener to G. P. Fuller esq
Davies Urban, farmer, Potley farm
Davis Daniel G. leather dresser, see Smith & Davis
Duck Enoch Creber, farmer, Pitts frm
Gibbons George F. beer retailer
Greenland William, Plough P.H
Joyce Jesse, farmer, Ridge farm
Knapp Maurice, farmer, Lypiatt & Moor farms
Maidment Arth. G. frmr. Moor Bartn

May, Davis & Co. glove manufactrs
May George, insurance agent
May Job, chair maker
Neston Club & Institute (J. P. Inkpen, sec)
Poulsom Charles, farmer, Ridge side
Sawyer Albert Charles, shopkeeper
Sawyer Jesse, farmer, Westwells frm
Sheppard Fredk. farmer, Elley green
Smith & Davis, leather dressers
Spencer John Wm. estate off. Neston-pk
Swain John, grocer, & post office
Weare Joyce (Mrs.), shopkeeper

COMMERCIAL.

Arnold Jn. Richd. frmr. Lit. Lypiatt

NETHERAVON is a village and parish on the river Avon, 8 miles south from Woodborough station on the Newbury and Bath section of the Great Western railway, and on the road from Amesbury to Pewsey, 5½ north from Amesbury station and 4½ from Bulford station, both on the London and South Western railway, and 14 south from Devizes, in the Eastern division of the county, hundred of Elstub and Everley, petty sessional division of Everleigh and Pewsey, Pewsey union, Devizes county court district, rural deanery of Potterne (Enford portion), archdeaconry of Wilts and diocese of Salisbury. The church of All Saints is an ancient structure, in the Early English and Norman styles, consisting of chancel, clerestoried nave of four bays, aisles, and a western tower with pinnacles, containing 5 bells: the west doorway is a fine example of Norman work: the chancel retains a piscina and aumbry, and a brass to John Samwell 1669, and there is another piscina in the north aisle: several of the windows are stained: there are 260 sittings. The register dates from the year 1582. The living is a vicarage, net yearly value £220, with residence, in the gift of the Bishop of Salisbury, and held since 1901 by the Rev. John Allon Pitt. Here are Baptist and Primitive Methodist chapels. Netheravon House and grounds have been purchased by H.M. War Office, who are lords of the manor and principal landowners, and are now used for the purposes of a cavalry school. The soil is very light and chalky; subsoil, chalk. The chief crops are wheat, barley, oats and pasture. The area is 3,528 acres of land and 8 of water; rateable value, £3,099; population in 1901 was 440 in the civil and 489 in the ecclesiastical parish.

Chisenbury is a tithing and was transferred to Enford for civil purposes, by Local Government Board Order 17,960, dated March 25, 1885.

Parish Clerk, James Sheppard.

Post, M. O. & T. Office (letters should have Wilts. adled).—Henry Oram Smith, sub-postmaster. Letters through Salisbury, delivered at 6.50 a.m. & 2.30 p.m.; sundays, 6.45 a.m.; via Marlborough, delivered at 9.10 a.m. & 4.20 p.m.; sundays, 9.45 a.m.; dispatched at 9.15 a.m. & 4.40 p.m. week days & 3.40 p.m. sundays, via Salisbury; & 9.20 a.m. & 4.45 p.m. week days & 10 a.m. sundays, via Marlborough

Elementary School (mixed), built in 1835, for 120 children; average attendance, 86; Charles A. Barcham, master

Police Station, James Crouch, sergeant in charge

Carrier.—Francis Smith, to Salisbury, tues. thurs. & sat.; Devizes, thurs

CAVALRY SCHOOL.

Commandant, Lieut.-Col. John Vaughan D.S.O., p.s.c
Instructors: Major J. S. Cawley, p.s.c. 20th Hussars; Major B. H. H. Mathew-Lannowe, 4th Dragoon Guards; Capt. P. H. A. Anderson, 21st Lancers
Assistant Instructors: Capt. A. B. Pollok, 7th Hussars; Lieut. G. F. H. Broeke, 16th Lancers
Adjutant & Quartermaster, Capt. Hon R. Bruce, 11th Hussars
Riding Master, Hon. Lieut. P. Thwaite
Veterinary Officer (attd.), Capt. J. J. B. Tapley A.V.C

PRIVATE RESIDENTS.

Buckland Miss
Dibble Hon. Major Harry, Court Farm house
Hussey Arthur Ernest, The Elms
Pitt Rev. John Allon (vicar), Vicarage

Forder Thomas, baker
Grist James W. Dog & Gun P.H
Hussey T. W. & Son, brewers & maltsters & mineral water manufacturers, The Brewery. Telegrams, "Hussey, Netheravon"
Kite Edward, farmer
Mortimer Jn. farmer, Wexland farm
Pennells James, miller (water)
Ruddle Simeon, farmer, Manor farm
Sheppard James, blacksmith
Sheppard John Joseph, beer retailer
Sheppard William, watch maker
Smith Brothers, builders
Smith Francis, carrier

Smith Jesse, marine store dealer
Whitmarsh William J. builder, wheelwright, carrier, haulier, metal contractor, undertaker & waggonette & carriage proprietor; agent for Prudential Assurance Co.; trains met at Pewsey & Woodborough (G. W. Ry.); Amesbury, Bulford, Salisbury & Porton (L. & S. W. Ry.); & Collingbourne & Ludgershall (M. & S.W. Ry.) to order; waggonette & traps for hire Wilts & Dorset Banking Co. Limited (agency), calls from Amesbury, friday, 2.30 to 4 p.m

COMMERCIAL.

Brewer Wm. customs & excise officer
Carter & Son, grocers
Carter Chas. W. assistant overseer
Carter Philip, boot maker
Day Alfred, Fox & Hounds P.H
Dowse James, saddler & harness maker
Fay Jonathan, farmer

NETHERHAMPTON is a parish, 2 miles south from Wilton stations on the Great Western and London and South Western railways and 2½ miles west from Salisbury, in the Southern division of the county, Cawden and Cadworth hundred, Salisbury and Amesbury petty sessional division, Wilton union, Salisbury county court district, Wilton rural deanery, archdeaconry of Sarum and diocese of Salisbury. The church of St. Catherine is a plain edifice of flint and stone, consisting of chancel, nave, north porch and a low western tower containing 3 bells: the church was restored, with the exception of the tower, in 1877, at a cost of about £1,800, and has 180 sittings. The register dates from the year 1735. The living is a chapelry, yearly value about £10, annexed to the rectory of Wilton, joint net yearly value £254, including 10 acres of glebe and residence, in the gift of the Earl of Pembroke and Montgomery, and held since

1867 by the Rev. Dacres Olivier M.A. of Christ Church, Oxford, who resides at Wilton, and is canon and prebendary of Salisbury and domestic chaplain to the Earl of Pembroke. The Earl of Pembroke and Montgomery P.C., G.C.V.O. is lord of the manor and owns all the land. The soil is chalk and gravel; subsoil, chalk. The chief crops are wheat, barley, clover and roots. The area is 777 acres; rateable value, £1,059; the population in 1901 was 146.

Parish Clerk, Albert Haydon.

Wall Letter Box, cleared at 7.15 & 11.20 a.m. & 7.5 p.m. week days; sundays, 7.15 a.m. Letters through Salisbury, arrive at 8 a.m. The nearest money order & telegraph office is at Wilton, 1 mile distant

Elementary School, with residence, built in 1856, for 40 children; average attendance, 20; Miss Green, mist

Atthill Robert Thomas
Furse Jn. Hy. M. Netherhampton ho
Newbolt Henry, Netherhampton ho

Haydon Albert, carpnr. & parish clrk
St. George's Society (F. T. Tutt, hon. sec)

Taunton Jonathan Robert, farmer
Tutt Francis T. grocer
Webb James, Victoria & Albert P.H

NETTLETON is a parish and village, close to the great Roman road or Fossway, from Bath to Cirencester and on the road from Chippenham to Chipping Sodbury, on the Gloucestershire border, 8 miles north-west from Chippenham station, 2 south of Badminton station on the Great Western railway, and 13 north-east from Bath,

in the North Western division of the county, hundred of North Damerham, union, petty sessional and county court district of Chippenham and in the rural deanery of Chippenham, archdeaconry of North Wilts and diocese of Bristol. Burton hamlet, in which the church is situated, forms the most important part of the parish.

A little north of the village is the line constructed by the Great Western Railway Co. from Wootton Bassett to Bristol and the Severn Tunnel. The church of St. Mary is an ancient edifice of stone, in the Norman style, consisting of chancel, nave of five bays, north aisle, north and south porches and an embattled western tower, with pinnacles, containing 6 bells: there are several stained windows and a reredos in stone and terra cotta, representing the Last Supper: the church affords about 250 sittings. The register dates from the year 1556. The living is a rectory, net yearly value £220, including 11 acres of glebe, with residence, in the gift of Miss Woodman, and held since 1908 by the Rev. Charles Stafford Jones M.A. of Caius College, Cambridge. The Right Hon. Sir John E. Gorst kt. of Castle Combe, is lord of the manor and principal landowner. The soil

Brown Frederick, Lockstone, Gib
Jones Rev. Charles Stafford M.A.
(rector), Rectory

COMMERCIAL.

Adams Percy, farmer, Little Fosse
Capp George, cowkeeper
Chappell Daniel, miller (water) &
assistant overseer
Clarke Frederick, farmer, Burton
Clarke John, cowkeeper & haulier
Cleverly Arthur, haulier

Cook John, farmer, Westfield farm
Daniell Edw. J. farmer, Burton
Dolman William, Plume of Feathers
P.H. Burton
Eddolls Walter, farmer
England Joseph, Codrington Arms P.H.
Flint Thomas L. shopkeeper
Flookes Rose Emma (Mrs.), farmer,
Foss farm
Greenland George, farmer
Hammond Arth. blacksmith, Burton

Hammond Walter, farmer
Heath Roland, beer retailer
Higgs James, coal merchant
Hulbert William, hurdle maker
Marsh Thomas, farmer, Priory farm
Scott Jn. & Co. grcers. & drprs. Burton
Wallop Matilda (Mrs.), Old House at
Home P.H. Burton
Ward Alfred W. farmer
Wright Isaac, carpenter
Wright James, farmer

LONG NEWNTON is a village and parish, divided from the parish of Shipton Moyne, in Gloucestershire by a small stream, 1½ miles from Tetbury terminal station on a branch of the Great Western railway, in the North Western division of the county, Malmesbury hundred, petty sessional division and county court district, Tetbury union, and in Malmesbury rural deanery, North Wilts archdeaconry, and Bristol diocese. The church of the Holy Trinity is a building of stone in the Early English style, consisting of chancel, nave of five bays, two aisles, south porch, and a western tower containing six bells: it was restored and partially rebuilt, with the addition of the north aisle, in 1870, and has a stained east window, and memorial windows to the late rector and others: there are sittings for 270 persons. The register dates from the year 1648. The living is a rectory, net yearly value £280, including 15 acres of glebe, with residence, in the gift of Lord Estcourt D.L., J.P. and held since 1901 by the Rev. Francis Wrangham M.A. of Selwyn College, Cambridge. The charities amount to £61 yearly, £41 of which is applied to education

Cardwell Thos. Holme, Newnton ho
Stapylton Miss, Newnton cottage
Symonds Rev. Wm. M.A. Rectory
Taylor Col. Pierce Thomas Henry
(late B.A.), The Priory
Wrangham Rev. Francis M.A. (rector),
Rectory

COMMERCIAL.

Branston Jn. farmer, Merchants frm
Bridgeman William, gardener to Miss
Stapylton
Brown Edward Griffin, beer retailer,
& post office

Brown Henry, farmer, Slads farm
Brown James (Mrs.), farmer & smith
Cottage Hospital (J. Stafford Mellish
M.R.C.S. Eng. Desborough Brodie
M.B., B.S. & Thomas Warburton
Walker M.D. Vict. medical officers;
Miss Katherine Dora Mackenzie,
matron)
Gardener Alice (Miss), dress maker
Glastonbury Charles, haulier
Hinder Frederick, head keeper to
Lord Estcourt

Plummer Ernest Edward, farmer,
Folly farm
Rich George, farmer, Lark hill
Robinson John, head gardener to T.
H. Cardwell esq
Smart Joseph, farmer
Smith Henry, private gardener to the
Rev. Francis Wrangham M.A.
Steer Henry, head gardener to Col.
P. T. H. Taylor
Tucker George, farmer, Church farm
Witchell Arthur, farmer

NORTH NEWNTON (or Newington) is a parish, 2 miles south-east from Woodborough station on the Berks and Hants Extension branch of the Great Western railway, 9 south-east from Devizes and 3½ south-west from Pewsey, in the Eastern division of the county, hundred of Swanborough, Ludgershall and Pewsey petty sessional division, Pewsey union, Devizes county court district, Avebury rural deanery (Cannings portion), archdeaconry of Wilts and diocese of Salisbury. The church of St. James is a building of stone in the Early English style, consisting of chancel, nave, south porch, and a western tower containing 4 bells: the east and west windows are stained: the church was restored in 1862, and has 140 sittings. The register dates from the year 1754, and there are churchwardens' accounts from 1576 to 1646. The living is a rectory and vicarage, net yearly value £245, with 20½ acres of glebe, in the gift of the Earl of Pembroke, and held since 1898 by the Rev. Edward Geo. Alfred Sutton. The Earl of Normanton, who is lord of the manor, and Richard Hayward esq. are the principal landowners. The soil is greensand and clay; subsoil, chalky. The chief crops are wheat, barley and oats. The area is 1,105 acres; rateable value, £1,267; the population in 1901 was 321.

NORTH NEWNTON.

Heath Gideon, The Laurels
Radcliffe O. Goldney, Hilcott
Sutton Rev. Edward George Alfred
(rector), Hilcott

COMMERCIAL.

Blackman Wm. cowkeeper & castrator
Coleman Alfred, gamekeeper to Alex-
ander Grant-Meek esq

Fisher John James, Woodbridge inn,
& jobmaster
Gale Edwin, well sinker
Maggs Frederick James, farm bailiff
to F. Stratton & Co

is stone brash; subsoil, clay. The chief crops are wheat and barley, with pasture land. The area is 1,911 acres; rateable value, £1,954; the population in 1901 was 433.

Post & T. Office, Burton.—Reginald James Packer, sub-postmaster. Letters arrive through Chippenham; delivered at 6 a.m. & 3.50 p.m. & dispatched at 10 a.m. & 8.30 p.m.; sundays, dispatched at 8.30 p.m. The nearest money order office is at Acton Turville

Wall Letter Box, Nettleton, cleared at 10.15 a.m. & 7.45 p.m. week days only

Elementary School (mixed), built in 1850, for 70 children; average attendance, 47; Miss Agnes Barclay, mistress

Carrier.—Joseph England, to Bath, sat

and apprenticing. There is a Cottage Hospital, built by the late Right Hon. T. H. Sotheron-Estcourt, and supported by voluntary contributions. Lord Estcourt D.L., J.P. of Estcourt, Tetbury, Gloucestershire, is lord of the manor and chief landowner. The soil is various; subsoil, clay and stone. The chief crops are wheat, barley and roots. The area is 2,286 acres; rateable value, £2,243; the population in 1901 was 293. Great and Little Larkhill are 1½ miles north. Sexton, Joseph Smart.

Post Office.—Edward Griffin Brown, sub-postmaster. Letters through Tetbury arrive at 6.55 a.m. & 3.30 p.m.; dispatched at 8.45 a.m. & 4.20 & 6.40 p.m. Tetbury, 1½ miles distant, is the nearest money order & telegraph office

Letter Box cleared 6.40 p.m

Elementary School (mixed), erected in 1863, for 75 children; average attendance, 52; Frederick Harborne, master; Miss Isabelle Harborne, infants' mist

Constable in Charge, Albert Davis

Plummer Ernest Edward, farmer,
Folly farm
Rich George, farmer, Lark hill
Robinson John, head gardener to T.
H. Cardwell esq
Smart Joseph, farmer
Smith Henry, private gardener to the
Rev. Francis Wrangham M.A.
Steer Henry, head gardener to Col.
P. T. H. Taylor
Tucker George, farmer, Church farm
Witchell Arthur, farmer

Constable in Charge, Albert Davis

HILCOTT is a hamlet, 1 mile north-west from the church, and Bottlesford, another hamlet, about 1½ miles north-west. Divine service is held in the school chapel at Hilcott, which has been licensed.

Rainscombe, situated on the Downs, on the Marlborough road, 6 miles north-east, formerly a detached tithing of this parish was, in 1885, by a Local Government Board Order, attached to Wilcot, and in 1892 was added to the ecclesiastical parish of Oare.

Sexton, Stephen James Carpenter.

Post Office, Bottlesford (All letters for Bottlesford should be addressed Bottlesford, Pewsey, Wilts).—Miss Elizabeth A. Warren, sub-postmistress. Letters arrive from Pewsey, at 7.30 a.m. & 3.55 p.m.; sundays, 8.5 a.m.; dispatched at 10.30 a.m. & 6.40 p.m.; sundays, 10.30 a.m. Woodborough, 1 mile distant, is the nearest money order & telegraph office

Wall Letter Box, Hilcott, cleared at 11.15 a.m. & 6.15 p.m.; sundays, 10.45 a.m. Letter Box, Woodbridge inn, cleared at 11 a.m. & 6.5 p.m.; sundays, 11.10 a.m

The children of this place attend the school at Woodboro'

Palmer Tom, farm bailiff to Messrs. F. Stratton & Co. Hilcott
 Plank Alfred George, farmer, Hilcott
 Rose William, shopkeeper, Hilcott
 Simper & Sons, carpenters, Hilcott
 Witchell Elizabeth (Mrs.), dress ma

BOTTLESFORD.
COMMERCIAL.
 Draper Brothers, bricklayers
 Ford Robert Frederick, corn merchnt
 Giddings Fredk. Prince of Wales inn
 Harris William, pork butcher

Hill & Holmes, saddlers, harness, horse collar & rope makers
 Mortimer Thomas (Mrs.), shopkeeper
 Tilley Harry, tailor
 Warren Elizabeth A. (Miss), shop-keeper, & post office

SOUTH NEWTON WITHOUT is a parish and village on the river Wiley, 1½ miles south-east from Wishford station on the Salisbury branch of the Great Western railway, 1½ north from Wilton and 5 north-west from Salisbury, in the Southern division of the county, hundred of Branch and Dole, Salisbury and Amesbury petty sessional division, Wilton union, Salisbury county court district, Wilton rural deanery, archdeaconry of Sarum and diocese of Salisbury. Under the provisions of the "Local Government Act, 1894," by Local Government Board Order, No. 35,447, dated 1st April, 1897, that part of ancient parish of South Newton in Wilton municipal borough was formed into a civil parish, named South Newton Without. The church of St. Andrew, entirely rebuilt in 1862, is an edifice of flint and stone, consisting of chancel, nave, north transept, south porch, vestry, and a western tower with a low conical spire, and containing 6 bells, rehung in 1887: the original Norman arches and windows have been preserved: in 1887 2 new bells and a chiming apparatus were added: there are 250 sittings. The register dates from the year 1695. The living is a vicarage, net income £136, with residence, in the gift of the Earl of Pembroke, and held since 1911 by the Rev. Alfred John Baker, who is also chaplain of Wilton union. There are charities to the amount of £10 yearly, derived from £10 invested in the Savings Bank, bequeathed by one Daniel, £500 left by John Harris Flookes of Fugglestone St. Peter, for bread for the poor of Wilton and South Newton parishes, to be distributed to them alternately on Christmas Day, the yearly interest of £50 for the poor widows of the parish, and the interest of £50 to purchase a coat of grey

cloth for the clerk. In this parish stands the Wilton Union Workhouse, to which a chapel was added for the use of the inmates in the year 1864: the Rev. Alfred John Baker is the chaplain: particulars are given under Wilton. The Earl of Pembroke and Montgomery P.C., G.C.V.O. is lord of the manor and principal landowner. The soil is gravel and chalk; subsoil, the same. The chief crops are wheat, barley and oats. The area is 3,099 acres of land and 23 of water; rateable value, £3,022; the population of the civil parish in 1901, including officers and inmates in Wilton Workhouse, was 454, and in 1911, 478; the population of the ecclesiastical parish in 1901 was 507.

Burden's Ball is a hamlet, see Wilton.
 Parish Clerk, Mitford Blake.

CHILHAMPTON and **STOFORD** are tithings belonging to this parish, the former about 1 mile south in the direction of Wilton, and the latter 3 north from it, in the direction of Little Wishford.

Little Wishford is 1½ miles north-by-west.

Post Office.—Mrs. Elizabeth Jane Plowman, sub-postmistress. Letters arrive from Salisbury, via Wilton, at 5 & 11 a.m.; dispatched at 12.15 & 8.10 p.m.; sundays, 7.55 p.m. The nearest money order & telegraph office is at Wishford, about 1½ miles distant
 Post Letter Boxes.—Near the Church, cleared at 12.20 & 8.15 p.m.; sundays, 8 p.m.; Chilhampton, cleared at 12.30 & 7.30 p.m.; sundays, 8.5 p.m.
 Elementary School, with residence for master & mistress, for 80 children; average attendance, 40; Joseph Mason, master

SOUTH NEWTON.

Baker Rev. Alfred John (vicar & chaplain of Wilton Workhouse),
 Vicarage
 Boyle John
 Cobb Mrs
 Davidge James
 Henstridge Albert Jas. Craven house
 Henstridge William
 Negroponté Alfred

COMMERCIAL.

Chalk Walter, road contractor
 Clarke Tom, miller (water)
 Hadow Bernard, farmer
 Miles Harry Fred, boot maker
 Moulding Richard, builder
 Plowman Elizabeth Jane (Mrs.),
 shopkeeper, & post office
 Smith William Robert, blacksmith
 Swanton George, farmer
 Watley John Thomas, Bell P.H

CHILHAMPTON.

Hunt William Allan, farmer

LITTLE WISHFORD.

Hunt William, farmer

STOFORD.

Noake Miss
 Beckett Robert, collector of poor rates & assistant overseer
 King James Edward, Swan inn
 Thatcher James, farmer

NEWTON TONY is a parish and village, on the Hampshire border, consisting chiefly of one long street, through the middle of which runs one of the winter streams, and on the road from Salisbury to Andover, with a station on the London and South Western railway (Amesbury Light railway), 3½ miles west from Grateley station on the main line of the London and South Western railway, 4½ east from Amesbury and 10 north-east from Salisbury, in the Southern division of the county, hundred and union of Amesbury, petty sessional division of Salisbury and Amesbury county court district, rural deanery of Amesbury (Amesbury portion), archdeaconry of Sarum and diocese of Salisbury. The church of St. Andrew, consecrated in 1844, is a building of flint and stone in the Decorated style, consisting of chancel, nave, south porch, and a western tower with small spire containing 4 bells: several stained windows were presented by the former Lady Malet; the west window was filled with stained glass by the Rev. J. N. Peill, a former rector, in memory of his wife, and four other stained windows were erected in 1890 by Major Alexander G. W. Malet, to his father, Lieut.-Col. Charles St. L. Malet: there are many mural tablets to the Malet family, a brass to the Benson family, 1721, and another to Lieut.-Col. Sir Henry C. E. Malet bart. d. Jan. 12, 1904: the font is Norman: in 1904 the church was restored and there are 180 sittings. The register dates from the year 1592. The living is a rectory, net income £245, with 40 acres of glebe and residence, in the gift of the President and Fellows of Queens' College, Cambridge, and held since 1888 by the Rev. George Phillips M.A. of that

college. Here is a Wesleyan chapel, erected in 1877. The interest on £50, left by the late Rev. J. N. Peill, is distributed on St. Andrew's Day to widows aged 60 or upwards. In this parish are Wilbury House and Park, the property and residence of Capt. Harry Charles Malet. The house was built in the reign of James I. by Counsellor Benson, and is one of the earliest specimens of the Italian style in England: the east wing was formerly a chapel: the park extends over an area of 400 acres. Capt. Harry Charles Malet is lord of the manor and principal landowner. The soil is alluvial; subsoil, gravel and chalk. The crops are wheat, barley, oats and large portion of pasture. The area is 2,326 acres; rateable value, £3,176; the population in 1901 was 407. Tower Hill is 1½ miles south-east.
 Sexton, Charles Payne.

Post Office.—George Brown, sub-postmaster. Letters arrive from Salisbury at 5.40 a.m. & 2.40 p.m.; sundays, 5.40 a.m.; dispatched at 12.5 & 6.25 p.m.; sundays, 4.15 p.m. Cholderton, 2 miles distant, is the nearest money order & telegraph office
 Wall Letter Box, near Wilbury park, cleared 12 noon & 6.20 p.m.; sundays, 4.10 p.m.
 Elementary School (mixed), erected in 1857, enlarged in 1894, for 60 children; average attendance, 45; Miss Mabel Tabor, mistress
 Carriers to Salisbury.—John Armstead, tues. thurs. & sat.; Frederick Olden, tues. & sat
 Railway Station (L. & S. W. R.), Charles Leach, station master

Malet Capt. Harry Chas. Wilbury ho
 Phillips Rev. George M.A. (rector),
 Rectory

COMMERCIAL.

Adams Thomas, gardener to Capt.
 Harry Charles Malet

Armstead Fred, blacksmith
 Armstead George, shoe maker
 Armstead John, carrier
 Brown George, butcher, Post office
 Cooke Richard, shopkeeper
 Lamont Robert, farmer, Wilbury farm
 Maffey Nicholas Wm. frmr. West farm

Olden Frederick, carrier
 Olden Martha (Mrs.), Malet Arms P.H
 Rawlins George, gamekeeper to Capt.
 Harry Charles Malet
 Razey Thomas, farmer, Warren farm
 Saddler Alfred Henry, dairyman
 White Bros. farmers, Manor farm

NO MAN'S LAND, formerly extra-parochial, is now a parish on the borders of Hampshire, 12 miles south-east from Salisbury and 7 from Downton station on the Salisbury and Wimborne line of the South Western railway, in the Southern division of the county, Salisbury union, Salisbury and Amesbury petty sessional division.

The schoolroom has been licensed for divine worship by the Bishop of Salisbury, and services are conducted here by the Rev. William Norman Willson M.A. vicar of Redlynch. There is also a Primitive Methodist chapel. The place is composed of several small freeholds. The area is 620 acres; rateable value, £163; the population in 1901 was 125.

Post Office.—Wm. Edward Halls, sub-postmaster. Letters received from Lyndhurst, Hants, at 9.15 a.m. &

Livens H. Mann
Bailey Herbert, carpenter

Cordery Henry, farmer
Coombes Ernest, Lamb inn

Halls Wm. Edwd. shopkpr. Post off
Hatch Peter, farmer

NORTON is a small village and parish, 2 miles north of Hallington station, 4 south-west from Malmesbury terminal station on a branch of the Great Western railway, and about 8 north-east from Chippenham, in the North Western division of the county, Malmesbury hundred, petty sessional division, union and county court district, and in Malmesbury rural deanery, North Wilts archdeaconry and diocese of Bristol. The church of All Saints is a small building of stone, in the Early English style, consisting of chancel and nave, and a modern western turret containing 1 bell: the church was repewed and a stained window inserted in 1874; in 1910 it was again restored: there are 180 sittings. The register dates from the year 1663. The living is a vicarage, net yearly value £67, in the gift of Lieut.-Col. Sir Audley D. Neeld bart. and held since 1902 by the Rev. Harry Launcelot Warneford B.A. of Hertford College, Oxford, who is also rector of Foxley with

PRIVATE RESIDENTS.

Haydon Col. William Henry R.E., J.P.
Maidford house
Wilson Noel S. Norton grange

Andrews Thomas, gardener to Noel
S. Wilson esq
Clarke Charles Brown, farmer, Gorse
Leaze
Davis Alfd. Thos. farmer, Grange farm

Grant William, stud groom to Col.
W. H. Haydon
Smith Wm. E. farmer, Manor farm
Tilling Arthur Mark, grocer & beer ret

NORTON BAVANT is a parish, on the river Wylve, 2½ miles south-east from Warminster and 1½ north-west from Heytesbury station on the Westbury and Salisbury branch of the Great Western railway, in the Western division of the county, hundred, petty sessional division, union and county court district of Warminster, rural deanery of Wylve (Heytesbury portion), archdeaconry of Sarum and diocese of Salisbury. The church of All Saints is an ancient building of stone in mixed styles, rebuilt, with the exception of the 14th cent. tower, in 1840: in 1863 it was restored, chiefly at the cost of the late John Benett esq.: in 1894 the tower was restored and a new bell added by Mrs. Torrance: it now consists of chancel, nave, south transept or chapel, north porch, and an embattled western tower, with one pinnacle, containing 5 bells: there are two stained windows: the church affords 186 sittings. The register dates from the year 1616. The living is a vicarage, net income £129, with 40 acres of glebe and residence, in the gift of the Lord Chancellor, and held since 1891 by the Rev. Arthur Markham M.A. of Magdalene College, Cambridge. Norton Bavant

Bury Lindsay J.P. Norton Bavant mnr
Markham Rev. Arthur M.A. Vicarage

COMMERCIAL.

Barber Edward, gamekeeper to J. M.
Benett-Stanford esq

Bird Frederick John, farm bailiff to
Messrs. F. Stratton & Co. North fm
Bowsher Charles, gardener to Lindsay
Bury esq. J.P
Cross Thomas Handy, miller (water)
& farmer
Fitz James, blacksmith

Gauntlett George Farmer, land
steward to Messrs. F. Stratton &
Co. Middleton farm
Hiscock John, farmer, South farm
Humphries Charles Fredk. shopkeeper
Shepherd Tom Thorpe, carpnter & joiner

NUNTON with BODENHAM forms a parish, 3 miles south-east-by-south from Salisbury, in the Southern division of the county, hundred of Downton, petty sessional division of Salisbury and Amesbury, Salisbury union and county court district, rural deanery of Wilton, archdeaconry of Sarum, and diocese of Salisbury. The river Chalke here falls into the Avon. The church of St. Andrew is an edifice of flint and stone, in mixed styles, but almost wholly rebuilt in 1855, and consists of chancel, nave of four bays, south aisle, south porch, and a low embattled western tower containing 3 bells: there are 150 sittings. The register dates from the year 1620. Nunton is a chapelry of the vicarage of Downton, and is at present (1911) vacant. There is a Baptist chapel, erected in 1860, in Bodenham. The Radnor Hall reading rooms were built in 1893 at the expense of the Earl of Radnor, for the benefit of

NUNTON.

Buckley Miss, Nunton house
Cooper Arthur Hamilton, New hall
Macan Mrs. Nunton cottage
Fray George, farmer

Haskell George, baker & grocer
Haskell William, farmer
Radnor Hall Reading Rooms (George
Maple, caretaker)
Snelgrove George, bricklayer

BODENHAM.

Hulbert Mrs
Stephenson Lady, Bodenham house
Warman Charles, house steward to
Earl of Radnor

OAKSEY is a village and parish, 2½ miles south from Kemble junction station on the Swindon and Gloucester section of the Great Western railway, and 6 north-east

3.45 p.m.; dispatched at 9.40 a.m. & 5.40 p.m. Landford, 1½ miles distant, is the nearest money order & telegraph office

Carriers.—Southampton, William King, mon. wed. & fri. & Joshua Grayer, thurs.; Salisbury, Joshua Grayer, tues. & sat

Elementary School, built in 1865, & enlarged in 1894, with residence for master; average attendance, 48; Henry Richard Willis, master

Bremilham, and resides at Foxley. There is a small charity for the education of boys and girls, founded by Miss Anne Jacob, and Canon Jackson's charity for the upkeep of the schools. The principal landowners are Lieut.-Col. Sir Audley Dallas Neeld bart. C.B., M.V.O. of Grittleton, who is lord of the manor, and Col. W. W. Turner. The soil is sandy; the subsoil is clay. The crops are wheat, barley and roots. The area is 994 acres; rateable value, £934; the population in 1901 was 117 in the civil and 124 in the ecclesiastical parish.

Letters through Malmesbury by foot post, arrive at 7.30 a.m. & 2 p.m. Sherston is the nearest money order & Easton Grey the nearest telegraph office, about 2½ miles distant

Wall Letter Box, Norton house, cleared at 9.45 a.m. & 7.20 p.m

Grant William, stud groom to Col.
W. H. Haydon
Smith Wm. E. farmer, Manor farm
Tilling Arthur Mark, grocer & beer ret

Manor, the property of John M. Benett-Stanford esq. of Pyt House, Tisbury, is chiefly the date of Queen Anne: it is now occupied by Lindsay Bury esq. J.P. John M. Benett-Stanford esq. who is lord of the manor, and Mrs. Thomas-Stanford are the principal landowners. The soil is chalky; subsoil, chalk and gravel. The chief crops are wheat, oats and barley, and pasture land. The area is 1,856 acres; rateable value, £2,001; the population in 1901 was 155 in the civil and 199 in the ecclesiastical parish.

By Local Government Board Order 16,519, dated March 24, 1884, Norton Common was transferred from Norton Bavant to Corsley, for civil purposes.

Sexton, Charles Frederick Humphries.

Letters through Warminster, arrive at 7.45 a.m. & 1.30 & 6.15 p.m. The nearest money order & telegraph office is at Heytesbury, 1½ miles distant

Wall Letter Box cleared at 10 a.m. & 1.45 & 6.50 p.m. week days; & 10 a.m. sundays

Elementary School (mixed), built in 1878, with house for mistress, for 40 children; average attendance, 35

the workmen on the estate. The Earl of Radnor, who is lord of the manor, and Major Buckley are the principal landowners. The soil is gravel and chalk; subsoil, chalk. The chief crops are wheat, barley and hay. The area is 1,211 acres; rateable value, £1,461; the population in 1901 was 297.

Parish Clerk, Frank Smith.

Post & T. Office, Bodenham.—Mrs. Augusta Dowding, sub-postmistress. Letters received from Salisbury at 4 a.m.; delivered at 6.45 a.m. & 2 p.m. & dispatched at 2 & 8.25 p.m.; sundays, 7.50 p.m. Alderbury, 2 miles distant, is the nearest money order office

Wall Letter Box, Nunton, cleared 2.30 & 7.10 p.m.; sundays at 8.10 a.m

Elementary School, with residence, for 52 children; average attendance, 43; Miss Annie Smith, mistress

from Malmesbury and 7 south-west from Cirencester, in the North Western division of the county, Malmesbury hundred, petty sessional division, county court

district and union, and in Malmesbury rural deanery, North Wilts archdeaconry and Bristol diocese. The church of All Saints is a building of stone, in the Early English and Perpendicular styles, consisting of chancel, nave of three bays with clerestory, south aisle, north porch, and an embattled western tower containing a clock and 6 bells: the east window is stained; the south porch has been closed up and is now used as a baptistery: there is some stained glass in the nave: the church affords 400 sittings. The register dates from the year 1667. The living is a rectory, net income £282, with residence and 21 acres of glebe, in the gift of Joseph Randolph Randolph esq. of East Court, Malmesbury, and held since 1890 by the Rev. Wyndham James Hamilton Faithfull B.A. of Trinity College, Cambridge. There is a small Primitive Methodist chapel. A charity of about £3 yearly is divided

Barker Hugh, Flintham lodge
Faithfull Rev. Wyndham James
Hamilton B.A. Rectory
COMMERCIAL.

Baker John farmer, Manby's farm
Baker Frederick, farmer
Baker Walter, farmer, Moor farm
Beale Charles, Wheatsheaf P.H.
Buckland John, assistant overseer for
Crudwell, & collector of taxes for
Crudwell, Oaksey & Kemble

Cull Alice Gertrude (Mrs.), sub-
postmistress
Hanks George, farmer, Dean farm
Hayward Hy. farmer, Johnson's farm
Holloway Thomas, farmer
Kent Albert, supply stores
Kent John, farmer
Kent Reuben, coal dealer
Larner Job, farmer
Lucas Thos. farmer, Clattingar farm
Mayo Henry, carpenter

Musty James, haulier
Rich Arthur, farmer, Court farm
Warner Robert Charles J.P. farmer,
Eversley house
Wedge George, blacksmith
West Ellen (Mrs.), shopkeeper
Westlake William Henry, farmer
White George, butcher
Wicks Benj. shopkpr. & wheelwright
Woodward Charles William, butcher

OARE is a village and ecclesiastical parish, formed March 16th, 1892, principally out of Wilcot parish and includes Rainscombe, a detached tithing of North Newton, which was, in 1885, under the "Divided Parishes Act" attached to Wilcot, 2 miles north from Pewsey station on the Great Western railway, and 5 south from Marlborough, in the Eastern division of the county, Swansborough hundred, Everleigh and Pewsey petty sessional division, Pewsey union, Marlborough county court district, rural deanery of Marlborough (Pewsey portion), archdeaconry of Wilts and diocese of Salisbury. The church of Holy Trinity, built in 1858 and formerly a chapel of ease to Wilcot, is a plain edifice of red brick, consisting of apsidal chancel, nave, south porch, and a small turret containing one bell: there are 160 sittings. The registers of births and deaths date from 1858, and marriages 1892. The living is a perpetual curacy, net yearly value £138, with residence, in the gift of the Archdeacon of Wilts, and held since 1892 by the Rev. John Hartley, of St. Bees, and chaplain of Pewsey union. Here is a Wesleyan chapel, built in 1841, and seating 80. On Martinsell are the remains of an ancient camp. Francis Edward Newman Rogers esq. B.A., J.P. of Rainscombe House, Pewsey, and George F. Y. Gillham esq. are the principal landowners. The soil is

OARE.

Gillham George F. Y. Oare house
Hartley Rev. John (incumbent, &
chaplain of Pewsey Workhouse)
Heath Mrs. Hatfield house
COMMERCIAL.

Cook Tom, boot maker
Euston Charles, draper & grocer, &
post office
French John Philpott, farmer
Heath Gideon T. farmer, Hatfield ho
Hiscock Maurice, farmer
Hiscock Thomas, blacksmith

Hollister A. Maria (Mrs.), shopkeeper
Houghton Herbert, carpenter
Howse Ernest E. blacksmith
Miles Samuel Edward, farmer
People's Refreshment House Associa-
tion Limited (David Hiscock, man-
ager), White Hart inn
Perren Albert, farmer, Holme farm
Pile Henry, haulier
Reading Room (Thomas E. Paice, sec)
Reynolds Alfred William, farmer,
greyhound trainer & castrator
Weeks Henry William, carpenter

RAINSCOMBE.
Rogers Francis Edward Newman
B.A., J.P. Rainscombe house; &
Brooks's club S W, London
Fishlock John, head gardener
Hancock Edward, farm bailiff to F.
E. N. Rogers esq

CLENCH COMMON.

Bush Charles, farmer
Gilling Richard, farmer, Hill farm
Pearce Robert, farmer

ODSTOCK is a parish 3 miles south from Salisbury, on the river Ebbles, in the Southern division of the county, hundred of Cawdon and Cadworth, Salisbury union and county court district, Salisbury and Amesbury petty sessional division, rural deanery of Chalke (Chalke portion), archdeaconry of Sarum and diocese of Salisbury. The church of St. Mary is an ancient edifice of flint and stone, in the Early English style, consisting of chancel, nave, north porch and a massive embattled western tower containing 3 bells: the east and west walls of the nave have been painted by Mr. Alfred Weigall with scenes representing the "Judgment" and the "Birth of Christ:" there is a stained window to the Rev. Charles Grove, a former rector, and a fine monument by Sir John Webb bart. to four of his children who died in infancy: in a niche or canopy in the south wall is the tomb of a benefactress; most of the inscription is gone, but what little remains of it is in very clear Lombardic lettering; all that remains is "Dieu de sa alme ent merci, A." the final Amen is gone all but the A: the pulpit, bearing the date 1580, is of oak, magnificently carved, and has the inscription "God bless and save our Royal Queen, the lyke on earth was never seen:" the church affords 80

Goddard Rev. Gerald Henry George
B.A. (rector), Rectory

Harding Thomas, Manor house
Feltham Frank, blacksmith

Harding Thomas, farmer
Lock Alfred, beer retailer

every other year among the second poor. Lawrence James Baker esq. of 10 Ennismore gardens, London S W, is lord of the manor and principal landowner. The soil is clay, gravel and flint. The land is chiefly in pasture. The area is 1,820 acres of land and 7 of water; rateable value, £3,398; the population in 1901 was 354.

Woodlands is 1 mile west-by-north.
Parish Clerk, Frederick Kent.

Post, M. O. & T. Office.—Mrs. Alice G. Cull, sub-post-
mistress. Letters through Malmesbury arrive at 8
a.m. & 3.30 p.m. & are dispatched at 2.30 & 5.50
p.m.; no Sunday delivery

Elementary School (mixed), built in 1854, for 65 chil-
dren; average attendance, 56; Mrs. Mary Mayo, mist

clay; subsoil, flint and chalk. The chief crops are
barley and wheat, and there is a large amount of
pasture. The area is 1,280 acres; the population in
1901 was 230.

RAINSCOMBE is a tithing half a mile north. Rains-
combe, the residence of Francis Edward Newman Rogers
esq. J.P. is a large mansion pleasantly situated in a
park of about 40 acres.

Sexton, Ernest French.
Post, M. O. & T. Office.—Charles Euston, sub-post-
master. Letters arrive from Marlborough at 6 a.m. &
from Pewsey at 2.45 p.m.; sundays, 6.15 a.m.; dis-
patched at 11.40 a.m. & 7.25 p.m.; sundays, 7.15
p.m. Letters should be addressed Pewsey, Wilts

Post Office, Clench Common.—William Penny, sub-post-
master. Letters arrive from Marlborough at 6 a.m.;
dispatched at 7.35 p.m.; sundays, 7.35 p.m. Oare,
2 miles distant, is the nearest money order & tele-
graph office

Elementary School (mixed), for the united district of
Oare & Huish, built in 1874, for 86 children; average
attendance, 82; Thomas Edward Paice, master

Carriers to Marlborough pass through on sat
Police Constable, Henry Ferris

sittings: in the churchyard is the tombstone of Joseph
Scamp, who was executed here, having pleaded guilty to
an offence in the stead of his son-in-law. The register
dates from the year 1541. The living is a rectory, net
income £264, arising from 250 acres of glebe, with
residence, in the gift of the Earl of Radnor, and held
since 1909 by the Rev. Gerald Henry George Goddard
B.A. of St. Edmund Hall, Oxford. Southward of the
village is Clearbury Ring, a considerable eminence,
supposed to have been a Roman encampment. The Earl
of Radnor is lord of the manor, and owns the whole of
the land. The soil is chalk and gravel; subsoil, chalk.
The chief crops are wheat, barley, oats and turnips.
The area is 1,291 acres; rateable value, £664; the popu-
lation in 1901 was 158.

Parish Clerk, Joseph Grant.
Letters through Salisbury arrive at 7.30 a.m. Wall
Letter Box cleared at 8 a.m. sundays & 2.40 & 7 p.m.
week days. Salisbury is the nearest money order &
telegraph office, 3 miles distant

Elementary School, built in 1771, with residence, for 46
children; average attendance, 36; Miss Susan Shel-
grove, mistress



OGBOURNE ST. ANDREW is a village and parish, on the high road from Marlborough to Swindon, 2½ miles north from Marlborough terminal station on a branch of the Great Western railway, and 1½ south-west from Ogbourne St. George station on the Midland and South Western Junction railway, in the Eastern division of the county, Selkley hundred, petty sessional division of Marlborough and Ramsbury, union and county court district of Marlborough, rural deanery of Marlborough (Marlborough portion), archdeaconry of Wilts and diocese of Salisbury. The church of St. Andrew is an Early English building of stone, consisting of chancel, nave, aisles, south porch and an embattled western tower with pinnacles containing 5 bells: there are monuments to the Goddard and Seymour families: the chancel has been rebuilt: there are 220 sittings. The register dates from the year 1538. The living is a vicarage, net income £241, with residence, in the gift of the Dean and Canons of Windsor, and held since 1909 by the Rev. John Charles Byrom Eaton. The village is situated in a valley, surrounded by extensive downs. The principal land-owners are King's College, Cambridge, Colonel Francis Michael Ward, Mrs. Tanner and George Edwardes esq. The soil is loam; subsoil, chalk. The chief crops

are oats, wheat and barley. The area is 5,379 acres; rateable value, £2,361; the population in 1911 was 428.

ROCKLEY is a tithing, 1½ miles west; the chapel of ease here is a building of stone, consisting of chancel and nave, and has 100 sittings. Maisey (or Massey), a tithing, half a mile south; Barbary, a Roman camp, 3 miles north-west.

Sexton, Francis Johnson.

Post Office.—James Curtis Brangwin, sub-postmaster. Letters arrive by cycle post from Marlborough at 6.35 a.m. & 3.30 p.m.; dispatched thereto at 10.25 a.m. & 7.55 p.m.; sundays, 11.5 a.m. Ogbourne St. George, 2 miles distant, is the nearest money order & telegraph office

Wall Letter Box, Rockley, cleared 9.30 a.m. & 7.10 p.m.; sundays, 9 a.m

Schools.

Elementary School (mixed), erected, with residence for mistress, in 1873, and enlarged in 1897, for 100 children; average attendance, 69; Miss Springhall, mistress
Elementary, Rockley (mixed), built in 1868, for 35 children; average attendance, 24; Mrs. Helen Peaker, mistress

Chapman Mrs. The Cottage
Eaton Rev. John Charles Byrom (vicar), Vicarage
Tanner Mrs. Rockley house, Rockley
COMMERCIAL.
Blanchard Albert George, boot repr

Brangwin James Curtis, baker & shop-keeper, Post office
Bray Walter, carpenter
Caswell Jacob, blacksmith, Rockley
Edwardes George, racehorse trainer
Shefford John, Wheatsheaf P.H

Smith Catherine (Mrs.), beer retailer
Smith John, carpenter
Tanner Jane (Mrs.), farmer & land-owner, Rockley house
Wadman Wm. jun. frmr. Poughcombe

OGBOURNE ST. GEORGE is a parish, on the Roman road and high road from Marlborough to Swindon, with a station on the Midland and South Western Junction railway, 3½ miles north from Marlborough and 72 from London, in the Eastern division of the county, hundred of Selkley, petty sessional division of Marlborough and Ramsbury, Marlborough union and county court district, rural deanery of Marlborough, archdeaconry of Wilts and diocese of Salisbury. The church of St. George is a building of stone of the 13th century, consisting of chancel, nave of two bays, aisles, south porch and an embattled western tower with quaint gurgoyles, containing 5 bells: there is a monumental brass, of the 16th century, to a member of the Goddard family: the east window is a memorial to William Henry Willes and his wife, and there is another to Thomas Gale esq.: the chancel was restored in 1873: there are 350 sittings. The register dates from the year 1664. The living is a vicarage, net yearly value £220, with residence, in the gift of the Dean and Canons of Windsor, and held since 1911 by the Rev. Arthur Halsted Smith B.A. of Sidney Sussex College, Cambridge. The Church room, erected in 1905, is used as a reading room and for public meetings. The Primitive Methodist chapel, built in 1852, is now

disused as a chapel; the Wesleyan chapel was built in 1864. The charities amount to £6 5s. yearly, derived from funded property. A priory of Benedictine monks was founded here in 1149: in the neighbourhood are several barrows: the surrounding downs, belonging to King's College, Cambridge, have been to a great extent brought under cultivation. King's College, Cambridge, who are lords of the manor, and Lieut.-Col. Stephen Thomas Banning, Joseph H. Poole, Frank Courage and J. H. Hussey esqrs. are the chief landowners. The soil is loam; subsoil, flint and chalk. The chief crops are wheat, barley and oats. The area is 3,585 acres; rateable value, £2,653; the population in 1911 was 482.

Sexton, Oliver Hawkins.

Post, M. O. & T. Office.—Michael O'Sullivan, sub-postmaster. Letters arrive by cycle from Marlborough at 7 a.m. & 4 p.m.; dispatched thereto at 10.10 a.m. & 7.35 p.m.; on sundays at 10.50 a.m

Wall Letter Box, Hallam, cleared 10.15 a.m. & 7.40 p.m. week days & 10.55 a.m. sundays

Elementary School (mixed), built in 1862 by subscription, for 110 children; average attendance, 91; James Batley, master

Railway Station, Jesse Archer, station master

Buckley Mrs. The Old forge
Courage Frank, Hallam
Pedder Lt -Col. Digby Cotes, Applegarth
Poole Joseph Henley, The Park
Smith Rev. Arthur Halsted B.A. (vicar)

COMMERCIAL.

Chamberlain Walter Richard, farmer, Whitefield
Dunford Alex. (Mrs.), frmr. Bytham
Hawkins Oliver, carpenter

Heath Jacob, farm bailiff to J. H. Hussey esq. Southend farm
Johnson George, Crown P.H
Lillywhite Louis, breeder of poultry & wild duck, Game farm. Telegrams, "Lillywhite, Ogbourne"
Maisey William, turf correspondent
Maslen Edward, carpenter
Nichols Clarence Henry, farmer
Prismall Edwin, shopkeeper
Poole Joseph Henley, farmer

Sheppard & Sons, builders, carpenters, undertakers, wheelwrights & blacksmiths
Sheppard Arthur, assistant overseer & tax collector
Sheppard Charles Young, coal dealer
Stevens Jas. Bradshaw, frmr. Manor ho
Wall Thomas, farmer, Rectory farm
Webb Levi Saul, harness maker
Winchcombe George, New inn
Yockney Arthur, painter

ORCHESTON ST. GEORGE is a parish and village, 7 miles north from Wishford station on the Salisbury branch of the Great Western railway, 7 north-west from Amesbury and 13 north-west from Salisbury, in the Southern division of the county, hundred of Heytesbury, petty sessional division of Salisbury and Amesbury, Amesbury union, Salisbury county court district, rural deanery of Wylve (Wylve first portion), archdeaconry of Sarum and diocese of Salisbury. The church of St. George is an edifice of flint and stone, in the Early English style, consisting of chancel, nave and an embattled western tower containing 4 bells: the east and six other windows are stained, and include one placed in 1905 to the memory of Her late Majesty Queen Victoria, d. 22 Jan. 1901: the church was restored in 1832, and in 1883 the whole of the interior fittings were renewed and a new east window erected. The register dates from the year 1647. The living is a rectory, net income £317, with residence and 42 acres of glebe, in the gift of Mrs. Prothero, and held

since 1908 by the Rev. George Yeomans B.A. of Caius College, Cambridge. The trustees of the late Thomas Longman Mills esq. and Edgar G. Waters esq. are the principal landowners. The stream which flows down the valley in winter forms a very broad shallow stream, over a flat meadow 200 yards wide: this is very favourable to the growth of the celebrated Orcheston grasses, and produces extraordinary crops. The chief crops are wheat, barley, cats and turnips. The area is 2,198 acres; rateable value, £1,020; the population in 1901 was 184.

ELSTON, three-quarters of a mile east, is a hamlet. Elston House is the property of Stephen Mills esq. For Postal Information see Orcheston St. Mary

Wall Letter Box, Elston, cleared at 9.20 a.m. & 6.25 p.m.; sunday, 6.25 p.m

The children of this parish attend Orcheston St. Mary's school

Carrier.—John Hall, to Salisbury, tues. & sat

ORCHESTON ST. GEORGE.

Yeomans Rev. George B.A. (rector), Rectory
Dewey Edward, farmer

Ferris George, farm bailiff to T. L. Mills esq. J.P
Hall John, beer retailer
Wallis Archibald, farmer

ELSTON.

Oliphant George A. Elston hill
Von Grundherr Hugo, Elston house
Ford George, blacksmith

ORCHESTON ST. MARY is a parish and village 8 miles north from Wishford station on the Salisbury branch of the Great Western railway, 7 miles north-west from Amesbury and 14 north-west from Salisbury, in the Southern division of the county, hundred of Branch and Dole, petty sessional division of Salisbury and Amesbury, Amesbury union, Salisbury county court district, rural deanery of Wylve (Wylve first portion), archdeaconry of Sarum and diocese of Salisbury. The Winterbourne flows through the parish. The church of St. Mary is an ancient structure in the Early English style, consisting of chancel, nave of two bays, north aisle, south porch and a western tower containing a clock and 3 bells: the chancel was entirely rebuilt in 1883: there are memorial windows to Mrs. Mills, of Elston House, W. L. Mills esq. James Gay esq. J. A. Mills esq. and Mrs. Anna Gay: the church has been reseated, and affords 100 sittings. The register dates from the year 1688. The living is a rectory, net income £200, with residence and 18 acres of glebe, in the gift of Clare College, Cambridge, and held since 1898 by the Rev. George Thomas Piper Streeter B.A. of

that college. Mr. Frederick Mills is lord of the manor. H.M. War Office is the principal landowner. The soil is light and flinty; subsoil, chalk. The chief crops are wheat, barley, oats, turnips, mangolds, rape for spring food for lambs, and various grasses, which are produced here in the same way as in Orcheston St. George. The area is 1,846 acres; rateable value, £564; the population in 1901 was 144.

Parish Clerk, George Oram.

Post Office.—Charles John Dewey, sub-postmaster. Letters arrive from Shrewton, Wilts, at 7.20 a.m. & 3.30 p.m.; dispatched at 7.25 a.m. & 6.20 p.m.; sundays, delivered 7.20 a.m.; dispatched 6.20 a.m. Shrewton, 1½ miles distant, is the nearest money order & telegraph office

Elementary School (mixed), built in 1854, enlarged in 1894, for 60 children; average attendance, 50; Miss Eva M. Grist, mistress

Carrier.—John Hall, to Salisbury, tues. & sat

Lory Arthur G. Bateman, Ivydene
Mills Frederick, Rookery
Streeter Rev. George Thomas Piper
B.A. (rector), Rectory

Dewey Chas. John, grocer, & post off
Dewey Stephen, assistant overseer
Lawrence Henry, farm bailiff to F.
Mills esq

Lory Arthur George Bateman
L.M.S.S.A.Lond. physician & sur-
geon, Ivydene
Mills Fredk. farmer, The Rookery

WEST OVERTON is a township and village in the parish of Overton, on the river Kennet, and on the road from Marlborough to Bath, 4 miles west from Marlborough terminal station on a branch of the Great Western railway, and also Marlborough station on the Midland and South Western Junction railway, in the Eastern division of the county, petty sessional division of Marlborough and Ramsbury, Marlborough union and county court district, Selkley hundred, rural deanery of Avebury (Cannings portion), archdeaconry of Wilts and diocese of Salisbury. The church of St. Michael, rebuilt in 1878 in the Early Decorated style, consists of chancel, nave of three bays, north aisle, porch and an embattled western tower with pinnacles, containing 6 bells: most of the windows are stained: there are 350 sittings. The register dates from the year 1695. The living is a vicarage, with that of Fyfield annexed, joint net yearly value £412, with residence and 6 acres of glebe, in the gift of Alexander Taylor esq. of Manton House, and held since 1899 by the Rev. Henry Tootell M.A. of University College, Oxford. A Primitive Methodist Chapel was erected here in 1901. The principal landowners are the Earl of Pembroke and Montgomery P.C., G.C.V.O. and Alexander Taylor esq. of Manton, who are lords of the manor. The soil is clay; subsoil, chalk. The chief crops are wheat, oats, barley and turnips. The area is 4,041 acres; rateable value, £2,781; the population of West Overton in 1911 was 515.

LOCKERIDGE, or East Overton, is a hamlet or tithing, 3½ miles west from Marlborough station and 1 mile east from West Overton. Lockeridge House, an ancient brick mansion, is the property and residence of Henry Rycroft Giffard esq. J.P.

Parish Clerk and Sexton, John Waite.

Post, M. O. & T. Office.—Mrs. Louisa Smith, sub-postmistress. Letters received through Marlborough at 7.15 a.m. & 4.30 p.m.; sundays, 8.55 a.m.; dispatched at 10.35 a.m. & 7.10 p.m.; sundays, 10.40 a.m.

Post & M. O. Office, Lockeridge.—William Kimmer, sub-postmaster. Letters through Marlborough arrive at 7.15 a.m. & 3.50 p.m.; sundays at 8 a.m.; dispatched at 10.40 a.m. & 7.15 p.m.; sundays at 11 a.m. West Overton is the nearest telegraph office, 1 mile distant

Elementary Schools for Overton & Fyfield were erected in 1874 at a cost of £1,200, raised by voluntary subscriptions, with house for master, for 140 children, viz. 90 boys & girls (mixed) & 50 infants; average attendance, 100; Frederick William Telling, master

CONVEYANCE.

Great Western Railway road motor car service between Marlborough & Calne, twice each way daily (except sundays)

Giffard Henry Rycroft J.P. Lockeridge house
Groves Thomas John, The Gables
Stratton Mrs. The Old manor
Tootell Rev. Henry M.A. Vicarage
COMMERCIAL.
Brown Charles, farm bailiff to Mr. S. Compton, Shaw farm
Butler William James, school attendance officer
Cook Nelson, beer retailer
Gale Saml. baker & shpkpr. Lockeridge
Glass John (Mrs.), farmer

Hilliard Stephen, hurdle maker
Huntley John, carpenter & inspector of nuisances Marlboro' Rural District Council
Hussey Christopher Pierce, farmer, South farm
Kimmer William, boot maker, Post office, Lockeridge
Parsons Edwd. Willis, farmr. North fm
Pye Edward, farmer, Overton heath
Rawlings Wm. dairyman, Lockeridge
Rebbeck Annie (Mrs.), shopkeeper & farmer, Lockeridge

Rebbeck Victor Frederick, assistant overseer, Lockeridge
Scaplehorn Henry, private gardener to Henry Rycroft Giffard esq. J.P. Lockeridge
Smith Louisa (Mrs.), baker & grocer, Post office
Sprules Henry, chimney sweeper
Sprules James, carpenter, Lockeridge
Strong Thomas Edward, Bell P.H
Waite Nathaniel, beer retailer & blacksmith

PATNEY (A.S. Paeteneye—peaty island, for the river Avon divides above it and re-unites below it) is a parish and village, with a station on the Great Western railway, and 5 south-east from Devizes, in the Eastern division of the county, Elstub hundred, Devizes petty sessional division, union and county court district, Potterne rural deanery (Enford portion), Wilts archdeaconry and Salisbury diocese. The church of St. Swithin is a building of grey stone, in the Early English style, consisting of chancel, nave, south porch and a small western belfry of wood, with a spire, and containing 3 bells: in the chancel is a piscina with projecting canopy, and sedilia for two priests: the east window and 2 in the nave are stained, and there is a brass and some tablets to members of the Lewis and Butler families: the church was restored in 1877 at a cost of £1,400, and has 150 sittings. The register dates from the year 1592. The

living is a rectory, net yearly value £210, with residence, in the gift of the Bishop of Oxford, and held since 1890 by the Rev. Peter Holmes Jackson M.A. of St. John's College, Cambridge. The Earl of Radnor is lord of the manor and principal landowner. The soil and subsoil are clay, chalk and green sand, and there is some peat. The crops are wheat and barley, but about half is pasture. The area is 830 acres; rateable value, £1,556; the population in 1901 was 127.

Post & T. Office.—George Stone, sub-postmaster. Letters arrive from Devizes 7.45 a.m. & 1.35 p.m.; dispatched 12.50 & 6.45 p.m.; sundays, delivered 8.5 a.m. All Cannings, 2½ miles distant, is the nearest money order office

Elementary School (mixed), for 135 children; average attendance, 28; Miss Maude Mounteney, mistress
Railway Station, George Grant, station master

PRIVATE RESIDENTS.

Jackson Rev. Peter Holmes M.A.
Rectory

Burden Enoch F.R.H.S. wholesale & retail nurseryman & rose grower, The Nursery
Hues Arthur James, farmer

Perrett Henry, farmer
Sargent Daniel James, manager for
Frank Stratton & Co. farmers

PERTWOOD is a village on the summit of Pertwood Down, 6 miles north-west from Tisbury station on the Salisbury and Yeovil branch of the South Western railway, and 8 north from Shaftesbury, in the Southern division of the county, Warminster hundred, Tisbury and Mere petty sessional division, Mere union, Shaftesbury county court district, rural deanery of Wylde (Heytesbury portion), archdeaconry and diocese of Salisbury. By a Local Government Order, dated March 25th, 1885, this parish was for civil purposes amalgamated with the parishes of East Knoyle and Sutton Veny. The church of St. Peter is a small building of stone in the Norman style, consisting of nave, north aisle (added in 1872), south porch and a western turret containing one bell: the ancient font and piscina were restored at the expense of the late Hon. Percy Scawen Wyndham, in 1903:

Small Thomas, farm bailiff to the

PEWSHAM,

PEWSEY (anciently Pevisigge, i.e. little island) is an agricultural town and parish and head of a union and petty sessional division on the river Avon, and on the high road from Marlborough to Salisbury, 7 miles south-by-west from the former, 22 north from the latter, 12 east from Devizes and 75 from London, in the Eastern division of the county, hundred of Kinwardstone, Marlborough county court district, rural deanery of Marlborough (Pewsey portion), archdeaconry of Wilts and diocese of Salisbury. The Kennet and Avon canal passes a short distance from the town, and the Berks and Hants extension branch of the Great Western railway has a station here. The town is lighted with gas by a company, formed in 1862, and supplied with water from works the property of the Rural District Council. The parish church of St. John the Baptist is an ancient building of stone in the Early English and Perpendicular styles, and consists of chancel with aisles, nave of nine bays with clerestory and aisles, north porch, vestry and organ chamber, and an embattled western tower with pinnacles containing a clock and 6 bells: the Decorated east window and four lancet windows are memorials to Canon Frederick Bouverie, a former rector, and there are 10 others: in the south wall is a piscina and sedilia; the stone rood staircase also remains on the north side of the chancel arch; a hagioscope and a piscina, much defaced, remain in the south aisle; and an aumbry in the west wall: the stalls, eagle lectern and pulpit are of oak, from the designs of the late G. E. Street esq. R.A. The communion rails, carved by the present rector, were made of wood taken from the Spanish battle ship, "San Josef," of 112 guns, boarded by Nelson off Cape St. Vincent, 14th Feb. 1797: the reredos, erected in 1890, as a memorial to Jacob, 4th Earl of Radnor, d. 11th Mar. 1889, and Mary, his countess, d. 1879, was painted and partly carved by their son, the rector, and Mr. Hitch of London: the chancel screen, executed by Mr. Harry Hems, of Exeter, was erected in 1893 to the Hon. Christopher Pleydell-Bouverie: the timbers of the roof of the organ chamber and vestry formed part of the original roof of the refectory of the Augustinian priory of Ivychurch, near Salisbury, taken down in 1889: the walls of the nave have been partly decorated with wall paintings by the rector: the nave was repaired about 1853, and the chancel rebuilt in 1861, and the church restored in 1889-90: there are now 500 sittings. The parish registers date from the year 1568. The living is a rectory, net income £800, including 120 acres of glebe and residence, in the gift of the Earl of Radnor, and held since 1910 by the Rev. Sydney Lambert M.A. of Corpus Christi College, Cambridge. There is a Baptist chapel, erected in 1893, with 100 sittings, and another with 250 sittings; a Wesleyan chapel, built in 1873, with 250 sittings, and a Primitive Methodist chapel, seating 100 persons. The cemetery, on the Woodborough road, consisting of 3½ acres, was purchased at a cost of £1,100: it contains a mortuary chapel: being an extension of the old churchyard, it is controlled by the churchwardens, but the Parish Council has taken the place of the former Burial Board constituted in 1863. The Foresters' hall, built in 1886, will hold 300. A feast is held annually in September on the Monday and Tuesday after the Sunday nearest to Holy Cross. A fire engine is kept at the police station in High street. The inhabitants are chiefly employed in agriculture, but there is also a foundry employing a number of hands. John Edmonds left by will, dated 1865, the sum of £150, and Richard Chandler by will, dated 1878, the sum of £200, both of which are invested in Government securities, and the interest given to the poor annually at Christmas in beef and coal. On Pewsey hill are some ancient earthworks. The Governors of St. Thomas' Hospital, who are lords of the manor,

there are sittings for 80 persons. The early registers have all been destroyed, the oldest existing being A.D. 1811, an entry of baptism. The living is a rectory, net yearly value £54, including 10 acres of glebe, in the gift of the Rt. Hon. George Wyndham, and held since 1899 by the Rev. John Frederic Homan, who is also rector of, and resides at Chicklade. The Rt. Hon. George Wyndham M.P. of Clouds House, East Knoyle, Salisbury, is lord of the manor and sole owner of the land. The soil is chalk loam; subsoil, chalk. There is only one farm, of 445 acres of arable and pasture land, which comprises the whole parish.

Letters received through Salisbury, via Hindon, which is the nearest money order & telegraph office, 3 miles distant

The children of the parish attend the school at Hindon

Rt. Hon. George Wyndham M.P

see Derry Hill.

and Messrs. E. G. and A. L. Maidment are the principal landowners. The soil is greensand and clay; subsoil, chalk. The chief crops are wheat, barley, oats and some roots. The area is 4,619 acres; rateable value, £8717; the population in 1901 was 1,722, including 5 officers and 77 inmates in the workhouse.

East Sharcott is a mile and West Sharcott 1½ miles south-west; Southcott is half a mile south; and Milk House Water 1 mile north-east.

Post, M. O., T. & Telephonic Express Delivery Office (letters should have Wilts added), North street.—Stephen Hall, sub-postmaster. Letters from London & all parts arrive & are delivered at 6.50 a.m. & 1.55 p.m.; sundays, 6.50 a.m.; dispatched 10.15 a.m. & 12.25, 7 & 7.25 p.m.; sundays, 7 p.m. Parcels dispatched 7 & 7.25 p.m. Money order, post & telegraph office & savings bank business transacted from 8 a.m. till 8 p.m.

Wall Letter Boxes.—The Wharf, cleared 11.45 a.m. & 7.10 p.m.; Sunday, 7.10 p.m. High street, 9.10 & 11.55 a.m. & 6.40 p.m.; Sunday, 11.55 a.m.

COUNTY MAGISTRATES FOR EVERLEIGH & PEWSEY PETTY SESSIONAL DIVISION.

Fowle William Hugh esq. B.A. Chute lodge, Chute Forest, Andover, chairman

Alexander Francis esq. Everleigh manor, Marlborough
Gauntlett William Bowle esq. Brunton, Collingbourne Kingston, Marlborough

Lang Col. Charles Edward, West Stowell house, Pewsey
Nuth Arthur esq. Lower farm, Everleigh, Marlborough
Pleydell-Bouverie Rev. Canon Hon. Bertrand M.A.

The Grange, All Cannings, Devizes
Rendall Francis S. esq. Brigmerston, Salisbury
Rogers Francis Edward Newman esq. Rainscombe house, near Pewsey

Smith-Barry James Hugh esq. Stowell park, Pewsey

The chairman, for the time being, of the Pewsey Rural District Council, is an ex-officio magistrate

Clerk to the Magistrates, Stephen Brown Dixon, Church street

Petty Sessions are held at the Police Station, Pewsey, on the second Friday in the month at 11 a.m. & at the Court room, Ludgershall, on the last Friday in the month at 11 a.m. The following places are included in the petty sessional division:—Alton Priors, Charlton, Chute, Chute Forest, Collingbourne Ducis, Collingbourne Kingston, Easton, Enford, Everleigh, Figheldean, Fittleton, Huish, Ludgershall, Manningford Abbots, Manningford Bruce, Manningford Bohun, Milstone & Brigmerston, Milton, Netheravon, North Newnton, North Tidworth, Pewsey, Rushall, Upavon, Wilcot, Wilsford, Woodborough & Wootton Rivers

PEWSEY RURAL DISTRICT COUNCIL.

Meets at Board room, Pewsey, on alternate Mondays, at 1.30 p.m.

Chairman, Frank Stratton, Manningford Bohun, Pewsey
Clerk, Robert Dixon, Church street

Treasurer, F. M. Bevan, Wilts & Dorset Bank, Pewsey
Medical Officer of Health, Edward William Rayment M.B., C.M., B.Sc. Pewsey

Sanitary Inspector & District Surveyor, Francis William Ferris, Woodborough

PUBLIC ESTABLISHMENTS.

Cemetery, Woodborough road, Wm. Matthews, clerk
County Police Station, James Cripps, sergeant, & constable

PEWSEY UNION.

The following is a list of places in Pewsey Union:—
Alton Priors, Burbage, Charlton, Chute, Chute Forest, Collingbourne Ducis, Collingbourne Kingston, Easton, Enford, Everleigh, Fittleton, Huish, Ludgershall, Manningford Abbots, Manningford Bohun, Manningford Bruce, Milton Lilbourne, Netheravon, North Newnton, Pewsey, Rushall, Tidworth (North), Upavon, Wilcot, Wilsford, Woodborough & Wootton Rivers. The population of the union in 1911 was 13,304; area, 75,218 acres; rateable value, Lady Day, 1911, £65,120

Board day every alternate monday at the Union at 1.30 p.m.

Chairman of the Board of Guardians, Frank Stratton, Manningford Bohun, Pewsey

Clerk to the Guardians & Assessment Committee, Robert Dixon, Church street, Pewsey

Treasurer, F. M. Bevan, Wilts & Dorset Bank, Pewsey
Relieving & Vaccination Officers & Collectors to the Guardians, Collingbourne district, Arthur Baker, Collingbourne Kingston; Netheravon district, William H. Burfitt, Upavon

Collectors of Rates, John W. Fall, Burbage; William Scutt, Chute; William North, Chute Forest; Thomas Carter, Collingbourne Ducis; George Henry Gilbert, Collingbourne Kingston; John Derham, Easton; John Henry Webber, Enford; Alfred Capel, Fittleton; John H. Wilson, Ludgershall; Alfred A. Reynolds, Milton; A. J. Phillips, North Newnton; Charles W. Carter, Netheravon; Thomas Edward Paice, Oare; Mrs. Emma Beck, Pewsey; George H. Springbett, Upavon; Mrs. Jeanette Ferris, Woodborough; J. Spratt, Wootton Rivers

Medical Officers & Public Vaccinators, No. 1 district, Arthur Sydney Gedge M.R.C.S.Eng., L.R.C.P.Lond High street, Pewsey; No. 2 district, Edward William Rayment M.B., C.M., B.Sc. North street, Pewsey; No. 3 district, Robert Henry Mercer M.B., C.M.; No. 4 district, Augustus Lea Edwards L.R.C.P.Lond., M.R.C.S.Eng. Upavon; No. 5 district, Herbert Holdrich Williamson M.R.C.S.Eng. Ludgershall

The Workhouse, Woodborough road, is a plain building of stone, erected in 1836, & will hold 200 inmates: a chapel has been erected in front of the building; the Rev. John Hartley, incumbent of Oare, is chaplain;

PRIVATE RESIDENTS.

Beck Mrs. High street
Bennett Rev. Arnold John (curate), Church street
Bevan F. M. Bank house
Billington Frank, Ball house
Bullock Misses, Hill view
Chandler Miss, Knapp brow
Day Wm. Fredk. Ashton cot. High st
Dixon Charles Arthur, Southcott ho
Dixon Henry Puckridge, Southcott ho

Dixon Robt. The Red ho. River st
Dixon Stephen Brown, Church street
Gedge Arthur Sydney, High street
Haines Basil John, Travancore house
Hammond Mrs. High street
Hayward Benjamin, Haybrook
Hunter Lieut.-Col. Christian Bernard, Sharcott house
Jeans Thomas Martin, Fairfield house
Lambert Rev. Sydney M.A. (rector), Rectory
Longson Luke, Prospect

Mason Maurice Ludlam, The Chantry, High street
Neate Mrs. High street
Noyes Arthur, North street
Peart Rev. John (Primitive Methodist). The Manse, High street
Rayment Edward William, Hallgate ho. North street
Weeks Mrs. River street
Whatley Alfred, High street
Whatley Mrs. High street

COMMERCIAL.

Early closing day, Wednesday, 2 p.m.
Abraham Horace John, Greyhound P.H. North street
Akerman Albert Tom, nurseryman & seedsman, North st
Ancient Order of Foresters, Court Pewsey Vale, No. 5,485 (Albert A. Reynolds, of Milton, sec.), Royal Oak, North street
Bailey William Thomas, boot & shoe maker, Market pl
Baker Edward C. chimney sweeper, Ball
Banning Betsy (Miss), leather seller, Church street
Beaven John, carpenter, High street
Beck Emma (Mrs.), rate collector & insurance agent & clerk & assistant overseer to Parish Council, High st
Bevan F. M. manager to Wilts & Dorset Banking Co. Limited. High street
Bouverie Hall (William Mathews, caretaker)
Bradley Charles, butcher, River street
Brittain Henry J. French Horn inn, Wharf
Brvden Alexander, Phoenix hotel, & jobmaster
Bullock William Henry, grocer, & deputy registrar of births & deaths, High street
Bunce James, farmer, Ayebrix farm
Capital & Counties Bank Limited (sub-branch from Marlborough) (Thomas S. Reddrop, agent), open on tues. & fri. from 1.30 to 3.30 p.m. High street; draw on head office, 30 Threadneedle street, London EC
Caplen Frederick Eastcott, draper, High street
Cass Frank, Crown inn
Cemetery (William Matthews, clerk), Woodborough road
Chitty Walter, clerk to the school managers, High st
Couch Walter, baker & grocer, North street
Cox George, plumber & painter, Wilderness row

Arthur Sydney Gedge M.B.C.S.Eng., L.R.C.P.Lond, medical officer; Humphrey England, master; Mrs. M. England, matron; Miss Annie Holloway, industrial trainer; Reginald W. P. Roff, porter
superintendent Registrar, Robert Dixon, Church street, Pewsey; deputy, Maurice Ludlam Mason, Church st, Pewsey
Registrar of Births & Deaths, Collingbourne sub-district, Arthur Baker, Collingbourne Kingston; Netheravon sub-district, W. H. Burfitt, Upavon; deputy, Wm. Hy. Bullock, Pewsey
Registrar of Marriages, Arthur J. Phillips, Pewsey; deputy, George Bryan Nicol, Pewsey

PUBLIC OFFICERS.

Assistant Overseer, Collector of Poor Rates & Clerk to the Parish Council, Mrs. Emma Beck, High street
Clerk to the Commissioner of Taxes, Kinwardstone division, Robert Dixon, Church street

PLACES OF WORSHIP, with times of services.

St. John the Baptist, Rev. Sydney Lambert M.A. rector; Rev. Arnold John Bennett, curate; 8 & 11 a.m. & (children's service, 3 p.m.) 6.30 p.m. on sundays; daily prayers, 9.15 a.m. & 6.30 p.m.; holy communion, 8 a.m. every sunday & 11 a.m. every alternate sunday
Baptist Chapel, vacant; 10.30 a.m. & 6 p.m
Wesleyan (Swindon (Bath Road) & Marlborough Circuit); 10.30 a.m. & 6 p.m.; thurs. 7 p.m
Primitive Methodist, Rev. John Peart; 10.30 a.m. & 6 p.m

Elementary Schools.

The School Board, formed in 1887, has been dissolved by the Education Act of 1902, and the schools are now controlled by a Board of Managers; Walter Chitty, High street, clerk
Upper (boys & girls), built in 1862 & enlarged in 1894, with residence for master, for 200 children; average attendance, 190; Hugh Jones, master
Infant, River street, built in 1870, for 150 children; average attendance, 90; Miss Alice Mary Parkinson, mistress

Railway Station, Jabez Charlton, station master; G. W. Plank, goods agent
'Bus from Phoenix hotel, meets all trains
Carrier.—Edwin Cave, passes through from Upavon to Marlborough, sat

Cricket Club (A. J. Phillips, High st. sec.), Pewsey Vale
Cripps William, tea dealer & insurance agent, Southcott
Day Henry, plumber & painter, North street
Dixon & Mason, solicitors, Church street
Dixon Robert (firm, Dixon & Mason), solicitor, commissioner to administer oaths, clerk to the magistrates for Everleigh & Pewsey petty sessional division, to commissioner of taxes for Kinwardstone division, clerk to the guardians & assessment committee of Pewsey Union, to Pewsey Rural District Council, & superintendent registrar of Pewsey district, Church st
Draper John, farm bailiff to J. H. Smith-Barry esq
Drew George William, Plumbers' Arms P.H. High st
Edwards Samuel, tailor, High street
Ettwell William, timber merchant & saw mills, Ball
Fellows & Co. ironmongers, High street
Foresters' Hall (James Holmes, proprietor), North street
Fribbance Annie & Bessie (Misses), dress mkr. Knapp brow
Fricker Sydney Austin, plumber & painter, Bowling
Gedge Arthur Sydney M.R.C.S.Eng., L.R.C.P.Lond. physician & surgeon, medical officer & public vaccinator No. 1 district, Pewsey Union & No. 5 district, Devizes Union, & medical officer to the Workhouse, High street
Goddard G. E. Sons & Co. cycle dealers & agents, gun & cartridge makers & miniature rifle range makers, High street
Goddard George, boot & shoe maker, North street
Godwin Charles, bill poster, Beaven's yard
Goodman John, coal merchant, Swan
Hammond Frederick, bricklayer, Ball
Hammond Sarah (Mrs.), dress maker, Ball

Hassall Lilian & Winifred, private school, River street
 Hassall Thomas, boot dealer & outfitter, River street
 Hawker Joseph, farmer, Anvills
 Hawkins Thomas, farmer, West end
 Head Harry J. beer retailer, King's corner
 Hiscock Frederick John, agricultural engineer, Swan
 Holmes James, Royal Oak P.H. North street
 Holmes John, blacksmith, Ball
 Howse Alfred, farmer, Inlands farm, North street
 Howse Ernest E. builder & blacksmith, West end
 Howse George (Mrs.), grocer, River street & miller
 (water), High street
 Howse Henry, shopkeeper
 Jeans Tom Martin, farmer, Fairfield
 Jeeves Brothers, farmers & butchers, High street
 King Charles Richard Young, auctioneer & assessor &
 collector of taxes
 King James Hunt, saddler & harness maker, North st
 King Percy Charles, carpenter, Market place
 King Sarah (Mrs.), dress maker, Ball
 King Tom, shoe maker, Chapel row
 King Young, plumber & cooper, Ball
 Kunkler Francis John, farmer, miller (water), hay &
 straw merchant, & agent for Bartlett & Co.'s cele-
 brated Warminster ales, stout & spirits, Buckleaze
 Lampard Howard, cycle agent, Market place
 Lansley Jessie (Mrs.), boot maker, Market place
 Lovelock Walter, wheelwright, Ball
 Maidment Albert & Edward, farmers, Westwick
 Mapson William, watch maker, High street
 Marshall Frederick H. baker, High street
 Marshall John C. grocer & baker, North street
 Mason Maurice Ludlam (firm, Dixon & Mason), solicitor,
 & deputy superintendent registrar, Church street
 Neate Charles Edward & Sons, upholsterers, cabinet
 makers, furniture dealers, undertakers, valuers &
 house, life, fire & estate agents, High st.; & at Devizes
 Nicol George Bryan, draper, & deputy registrar of
 marriages, North street
 Noyes & Son, tailors & drapers, North street
 Noyes Lilian (Miss), district nurse, High street
 Oliver John M.P.S. chemist, High street
 Page John, laundry, Swan
 Paice Elizh. S. (Miss), fishmonger & fruiterer, North st
 Pewsey Gas Co. Limited (Clifford Feltham, manager)

PICKWICK, see Corsham.

PLAITFORD is a parish, formerly in this county, but
 was transferred to Hampshire by the Local Government

POOLE KEYNES is a parish, formerly in this
 county, but was transferred to Gloucestershire as

PORTON, see Idmiston.

POTTERNE is a parish and village, in a small and
 sheltered valley, 2 miles south from Devizes station on
 the Great Western railway, in the Eastern division of
 the county, hundred of Potterne and Cannings, petty
 sessional division, union and county court district of
 Devizes, Potterne rural deanery (Potterne portion), arch-
 deaconry of Wilts and diocese of Salisbury. The village
 consists chiefly of two streets, the principal of which
 runs north and south, on the road from Devizes to Mar-
 ket Lavington and Salisbury. The church of St. Mary,
 an ancient cruciform structure of Bath stone, dating from
 the 13th century, is a fine example of the Early English
 style and consists of chancel, nave, transepts, north and
 south porches, and a central embattled tower, with pin-
 nacles, and containing 6 bells: the chancel contains a
 piscina and an aumbry: there is another piscina in the
 north transept: the oak pulpit is hexagonal and exhibits
 some elaborate 15th century carving: the small doorway
 in the tower staircase, which admitted to the rood-loft,
 remains, but is now blocked: the east wall of the chancel
 has an arcade of five arches, three of which are pierced
 and filled with stained glass, as memorials to Joseph and
 Dionysia Meliora Medlicott, and to the Rev. Joseph
 Medlicott, for 33 years vicar of this parish; twelve
 other windows are also stained, two being memorials
 to Lieut.-Col. Henry Stephen Olivier, d. 1864, one to
 Col. Thomas Wilson Oldfield, d. 1872, and two others
 erected in 1905, to the late William Stancomb esq.:
 a font of the 9th century, or even earlier date, found
 buried under the present font, bears an inscription,
 which is a Latin version of part of Psalm XLII.: in
 the north transept are many brasses and tablets to
 the Hunt-Grubbe family, and a small brass to Hugh
 Book, ob. 1686; there is also a mural monument in
 the nave to John Spearing, d. 1831: the church was
 restored and re-seated in 1872, at a cost of £2,000, and
 affords 430 sittings. A dole stone still stands in the
 churchyard outside the north door. The register dates
 from the year 1557. The living is a vicarage, net in-

Pewsey Vale Institute (B. J. Haines esq. treasurer &
 sec.; Thomas King, caretaker), High street
 Pewsey Water Works (Robert Dixon, clerk; William
 Bolland, caretaker)
 Phillips Arthur John, news agent, & registrar of
 marriages, High street
 Phoenix Hotel (Alex. Bryden, proprietor), River street
 Plank George William, King's Arms P.H. & goods agent
 to the Great Western Railway, High street
 Rawlins Walter, farmer & cattle dealer, Swan
 Rayment Edward William M.B., C.M. & B.Sc. (Pub.
 Health) Edin. surgeon, & medical officer & public
 vaccinator No. 2 district, Pewsey union & medical
 officer of health Pewsey Rural district, North street
 Saunders William, fancy warehouse, Market place
 Selfe Jas. & Son, ironmongers & tinplate workers, North st
 Selfe William J. cycle maker, North street
 Simper James, farmer, Sharcott
 Simper John, farmer, Sharcott
 Spackman John, farmer, Southcott & Down farm
 Sparrow George, farm bailiff to G. L. Cooke esq. Mills
 farm, Southcott
 Stancomb William, farmer, Sunnyhill farm
 Strong John M. farmer, Manor farm
 Tarrant Jeremiah, laundry, Bethnal green
 Tarrant Joseph, thatcher, Southcott
 Townsend William, boot & shoe maker, High street
 Waight Frederick John, builder, contractor, painter &
 carpenter & builders' merchant, West end
 Walker John, carpenter, High street
 Ware W. T. Limited, nurserymen, Sharcott mill
 Waylen Andrew, grocer, High street
 West of England Sack Hiring Co. Limited (James Hunt
 King, agent), North street
 Whatley & Co. agricultural implement makers &
 mechanical & agricultural engineers, iron & brass
 foundry, boiler makers & cart & wagon builders;
 well boring a speciality, Avonside works
 White & Son, painters, High street
 Willis Samuel, hair dresser & tobacconist, Market place
 Wilts & Dorset Banking Co. Limited (branch) (F. M.
 Bevan, manager), open every day 10 to 3, wednesday
 10 to 1, High street; draw on London County & West-
 minster Bank Limited, London E C
 Wilts Friendly Society (W. Cripps, sec)

PITTON, see Farley.

Board's Provisional Orders Confirmation (No. 12) Act,
 1895.

from 1 April, 1897, under the Local Government Board's
 Provisional Orders Confirmation (No. 13) Act, 1896.

come, including the value of 22 acres of glebe £368,
 with residence, in the gift of the Bishop of Salisbury,
 and held since 1911 by the Rev. Walter Hercules Kewley
 M.A. of Magdalen College, Oxford, and rural dean of
 Potterne portion. A burial ground, adjoining the
 churchyard, of about three-quarters of an acre, was
 formed in 1872 at a cost of £900, and is under the
 control of the Parish Council. Here is a Wesleyan
 chapel, a Mission Room used by the Plymouth Brethren,
 and a Temperance Hall, erected in 1876. An institute was
 erected in 1908. The charities amount to about £100
 per annum. Blounts Court, the seat of William Stan-
 comb esq. M.A., J.P. is a modern castellated mansion
 of stone, standing on an eminence commanding a fine
 view of the surrounding country. Tristernagh is the
 residence of Captain Robert Sterne R.N.; Sandfield,
 of Henry Edmondstone Medlicott M.A., J.P. and Manor
 House, of Joshua Reynolds Gascoigne Gwatkin esq. J.P.
 The Porch House, formerly a roadside inn called the
 "White Horse," is an antique timber and plaster house,
 restored by the owner, the late George Richmond esq.
 R.A., D.C.L. and now the property of C. H. St. John
 Hornby esq. The Ecclesiastical Commissioners as
 owners of the Salisbury Bishopric estates are lords of
 the manor, and William Stancomb esq. J.P. is the
 principal landowner. The soil is greensand; subsoil,
 chalk, with part clay. The parish contains 3,183 acres
 of land, principally devoted to pasturage; rateable
 value, £7,361; the population in 1901 was 1,150.

Worton and Marston now form a separate parish.

Cuckolds Green is 1 mile south-west; Five Lanes, 1
 mile west; Sleight, 1½ miles east; Whistley, three-
 quarters of a mile north-west; Furze Hill (common
 land), 1½ miles north; Woodbridge, a quarter of a mile
 east; Wick, half a mile south; Stroud Hill, 1 mile east.

Assistant Overseer & Clerk to the Parish Council,
 John Eyers, Sandown, The Broaches, Devizes.
 Sexton, James Wells.

Post, M. O. & T. Office (Letters should have Wilts added).—Miss Sarah Minnie Giddings, sub-postmistress. Letters received from Devizes & Chippenham at 5 a.m. & 3.15 p.m.; dispatched at 9.55 a.m. & 8.45 p.m.; delivery commences at 7 a.m. & 3.25 p.m.

Elementary School, built in 1831, & endowed by the Rev. George Edmondstone, formerly vicar of this parish, with about £27 yearly; in 1865 the schools were rebuilt & considerably enlarged, & an infants' school has

since been added, & in 1895 both schools & the playground were further enlarged; they will now hold 157 boys & girls & 55 infants; average attendance, 144; George E. Stoakes, master; Mrs. Stoakes, mist

Carriers (passing through Potterne):—Davis, from Lavington to Devizes, occasionally; Potter, from Market Lavington to Devizes, mon. thurs. & sat.; Phillips, from Marston, thurs.; Ballefant, from Tilshead, mon. thurs. & sat

(Marked thus * receive letters direct from Devizes, by the omission of Potterne in address, thus avoiding delay.)

PRIVATE RESIDENTS.

- Acton Miss, Church house
- Bradshaw Miss, Church house
- Fisher Mrs. Court Hill house
- Gwatkin Joshua Reynolds Gascoigne M.A., J.P. Manor house
- Hix Nehemiah, Mount view
- Hunt-Grubbe Mrs. Eastwell
- Kewley Rev. Walter Hercules M.A. (vicar & rural dean of Potterne portion of Potterne Deanery), Vicarage
- Medlicott Henry Edmondstone M.A., J.P. Sandfield
- Oatley Mrs. Mount view
- Pottow Mrs. Eastwell
- *Sandell Ernest, Hillside
- Stafford Henry Stuart, Monticello ho
- Stancomb Miss, Church Hill house
- Stancomb William M.A., S.C.L., J.P. Blounts court; & Constitutional club, London W C
- *Sterne Capt. Robert R.N. Tristernagh

COMMERCIAL.

- Anstee Jn. farmer, Whistley Ho. farm
- Bailey Jas. Hy. farmr. Potterne Wick
- Baish Joseph, butcher & grocer
- Balchin William Edwin, grocer
- Banks James, dairy farmer, Court Hill farm

- Bollen Charles, market gardener, Mount Pleasant
- *Butler Mark, farmer, Marsh farm
- Cemetery (John Eyers, clerk to the Parish Council)
- Chiffence Lewis, frmr. Blounts Court fm
- Cook William, farmer
- Cooke Daniel, farmer, Sleight farm
- Davis Mrs. Mary Ann, dress maker
- Durbin Misses, dress makers, Mount Pleasant
- Durnford Thomas (Mrs.), apartments
- Eyers William, farmer, Cadley farm
- Few Mark, farmer, Larborough farm
- Ford James White, farmer, Abbots Ball
- Fowler Joseph Godwin, grcr. & baker
- Giddings Sarah Minnie (Miss), stationer, Post office
- Giles Henry, farmer, Park farm
- Godden Frederick, general smith
- Hale John, farmer
- Harris Robert, Bell inn
- Hawkins Henry, farmer
- Hill Thomas, farmer, Furze hill
- Holloway George, florist
- Long Brothers, farmers, Wick farm
- Long William, farmer, Sugarwell
- Miles Thomas, shoe maker
- Miller Walter, farmer, Sandfield farm
- Miller William, builder & contractor
- Newman James, farmer, Larborough
- Newman James, farmer, Rose cottage
- Norman Frederick, King's Arms

- Orchard James, farmer
- Palmer Fanny (Mrs.), laundry
- Palmer John, chimney sweep, Potterne Wick
- Pearce Rd. haulier & frmr. Lower st
- Pearce William, farmer, Five lanes
- Potterne Institute (G. E. Stoakes, sec)
- *Pottow Geo. farmer, Caen Hill farm
- Pottow Robert, dairy farmer, Eastwell
- Pullen William Joseph, miller (water), Five Lanes mill
- Raddon Thomas, painter
- Smith Brothers, grocers
- Smith Jn. Jas. farmer, Stroud Hill frm
- Smith William Edward, George & Dragon P.H
- Smith William Edward, jun. saddler
- Temperance Hall (Thomas Kelly Chapman, caretaker)
- Turner Hy. frmr. Wher & Manor fms
- Underwood George, butcher
- Wadge George, insurance agent
- Watts Florence (Miss), corn dealer, High street
- *Watts William George, farmer, Monticello farm & miller (water), Rangebourne mill
- Wells James, sexton
- Wells Stephen, carpenter
- Working Men's Social Club (George Buckland, sec.; Mrs. Mary Jane Howell, stewardess)

POULSHOT (anciently Pauls Holt) is a parish and village, 2½ miles south-west from Devizes station on the Great Western railway, and 6 south-east from Melksham, in the Eastern division of the county, petty sessional division, union and county court district of Devizes, Melksham hundred, rural deanery of Potterne (Potterne portion), archdeaconry of Wilts and diocese of Salisbury. The houses composing the village stand in irregular detached groups, interspersed with trees, on the edge of an extensive green of an oblong form, with the high road running through the centre. The church of St. Peter, 1 mile south of the village, dates from the 13th century, and is a building of grey stone in the Gothic style, consisting of chancel, nave of two bays, aisles, south porch and a western tower, with conical roof, containing 3 bells: the rood staircase is open to the north aisle, but the upper part is blocked: the porch is Perpendicular and retains a stoup: the pulpit is Jacobean: the chancel was restored in 1889: there are sittings for 230 persons. The register dates from the year 1627. The living is a rectory, net yearly value £360, derived from tithe and 80 acres of glebe, with residence, in the gift of the Bishop of Salisbury, and held since 1906 by the Rev. Sidney Boulter M.A. of Keble College, Oxford. St. Paul's chapel of ease, erected in 1897, at a cost of £600, is a

brick and timber framed structure, from designs by Mr. C. E. Ponting F.S.A. architect, of Marlborough, and seating about 100. Here is a Wesleyan chapel, built in 1886, and seating 100 persons. Blayney's charity is invested in Consols for the benefit of the schools. Mayo's charity is now invested in a cottage, the rent of which goes towards the support of the schools; and Tayler's charity consists of twelve loaves given to the poor every Sunday. The manor of Poulshot passed by purchase in 1543 to Thomas Long, of Trowbridge, from whom it has descended to the Rt. Hon. Walter Hume Long M.P., P.C. of Rood Ashton House, Trowbridge, who is lord of the manor. The soil is rich loam; subsoil, clay and gravel. The land is almost entirely in pasture. The area is 1,448 acres; rateable value, £3,374; the population in 1901 was 309.

Parish Clerk, George Feltham.
Post Office.—George Feltham, sub-postmaster. Letters through Devizes at 7.50 a.m. & 6 p.m. & dispatched at 9.5 a.m. & 6.55 p.m.; sundays at 9.5 a.m. Rowde, 2 miles distant, is the nearest money order & telegraph office
Elementary School (mixed), adjoining the village green, was built in 1884, for 90 children; average attendance, 55; Hugh Leslie, master

- Boulter Rev. Sidney M.A. Rectory.
 - Compton-Stansfield Miss, The Cottage
- COMMERCIAL.
- Anstee Henry, farmer & miller (water), Poulshot mill
 - Bowden Elizabeth (Mrs.), Raven inn
 - Bowden James, cowkeeper
 - Butler Percy Ernest, frmr. Poulshot lo

- Cox John, farmer, Church farm
- Drew John farmer
- Fielding Alfred, baker
- Giles Robt. & Hy. farmers, Townsend
- Grist Percy, farmer
- Haines Frank, cowkeeper
- Hampton Lawson Rowland, farmer
- Hawkins William, farmer

- Hunt Henry John, farmer, Manor ho
- Moore Jane (Mrs.), frmr. Barley Hill frm
- Pearce Henry, market gardener
- Weston Francis Edward, baker
- White Edmund Llewellyn, farmer, assist. overseer & clerk to Parish Council, Higher Green farm
- Wiltshire William, farmer

PRESHUTE WITHOUT is a parish adjoining Marlborough on the west, in the Eastern division of the county, hundred of Selkley, petty sessional division of Marlborough and Ramsbury, Marlborough union and county court district, rural deanery of Marlborough (Marlborough portion), archdeaconry of Wilts and diocese of Salisbury. There is no village of Preshute; this name is given to a district around Marlborough, which consists of the hamlets or divisions of Manton, Clatford, Manton Down, Wick, Temple, part of Barton and some houses on the Bath road. The church of St. George, rebuilt in 1854, is an edifice of flint and Bath stone, in the Early Pointed style, consisting of chancel, nave of three bays, south aisle, south porch and an embattled

western tower, with pinnacles, containing 5 bells: there are 270 sittings. The register dates from the year 1607. The living is a vicarage, net yearly value £197, in the gift of the Bishop of Salisbury, and held since 1887 by the Rev. William Gustavus Hubbard, who is also chaplain of Marlborough union, and resides at Marlborough. Here is a Primitive Methodist chapel, built in 1860, and seating 100. The Marlborough Joint Borough and Rural District Isolation Hospital was erected in 1896-7 at a cost of £1,800, and has 12 beds. On Manton Downs are the extensive training stables for racehorses of Mr. Alexander Taylor. The Marquess of Ailesbury, who is lord of the manor, Messrs. Alexander Taylor, of Manton House, James

Redman, of Manor Farm, Winterbourne, George Cowing and James Blake Maurice M.D. of Marlborough, are the principal landowners. The soil is clayey loam; sub-soil, chalk. The chief crops are wheat, barley and roots of all kinds. The area of Preshute was 5,339 acres of land and 19 of water; rateable value, £3,602; the population in Preshute Without civil parish in 1911 was 559.

The population of the ecclesiastical parish in 1901 was 1,115.

MANTON village is half a mile south from the church. The hamlet of Clatford is 2 miles west, and Clatford Park, 2½ miles south-by-west from Marlborough.

On Manton Downs is a fallen cromlech and Roman and British remains abound.

By Local Government Board Order No. P1,673, which was confirmed by Local Government Board Provisional Orders Confirmation (No. 6) Act, 1901, and came into operation November 9th, 1901, the new civil parishes of Preshute Within and Without were created out of

PRESHUTE WITHOUT.

PRIVATE RESIDENTS.

Bucknall Mrs. Jn. Loyd, Plough cot
Hewitt Rev. Charles Edward Bolton
M.A. The Cottage

COMMERCIAL.

Bacon John, farm bailiff to Charles
J. K. Maurice esq
Hussey James, farmer, Clatford farm

Marlborough Joint Borough & Rural
District Isolation Hospital (Mrs.
Hiscox, matron)
Pile Ernest, beer retailer

MANTON.

Haines James, Manton Weir house
Hinton John, West lodge
Maurice Charles J. K. Manton grange
Taylor Alexander, Manton house

PURTON is a parish and village, with a station on the Cheltenham branch of the Great Western railway, 8½ miles from London, 4 north-north-east from Wootton Bassett, 6 north-west from Swindon and 4 south from Cricklade, in the Northern division of the county, High-worth hundred, Cricklade petty sessional division, Cricklade and Wootton Bassett union, Swindon county court district and in the rural deanery of Cricklade, North Wilts archdeaconry and diocese of Bristol. The village is pleasantly situated upon a rising ground, commanding beautiful and extensive views of the surrounding country: the Wilts and Berks canal passes through the parish. The church of St. Mary is a large edifice of stone in the Perpendicular style, consisting of chancel, nave of three bays, aisles, south porch and two embattled towers, a central tower with spire rising from the intersection of the nave and chancel, and another at the west end, with pinnacles, and containing 5 bells; an arrangement which is also seen at Wanborough in this county: the east window is stained, and there are memorial windows to the Prower family, the late Rev. D. O. Cotes, a former curate, to the late Mrs. Sadler, of Purton Court, and to four sisters, Mrs. Sarah Brown, Mrs. Mary Cotes, and the Misses Elizabeth and Hannah Bathe, and monuments to the families of Ashley-Cooper and Sadler and to the Rev. Nevil Maskelyne D.D., F.R.S. astronomer royal, who died 9 Feb. 1811, and was buried here: the church was thoroughly restored in 1872, and in 1907 the belfry was screened off, new carved oak choir stalls added and the font restored at a cost of £300: there are sittings for 500 persons. The register dates from the year 1558. The living is a vicarage, yearly value £470, with residence and 51 acres of glebe, in the gift of the Earl of Shaftesbury, and held since 1878 by the Rev. John Veysey, of Trinity College, Dublin, and chaplain of Cricklade and Wootton Bassett Union. Here is a Congregational chapel, erected in 1829, with 120 sittings; also Wesleyan and Primitive Methodist chapels. A fair is held on the Friday after September 19th. A Workmen's Institute and Coffee Tavern was erected by James Sadler esq. in 1879. The workhouse for the Cricklade and Wootton Bassett Union is here (particulars of the union will be found under Wootton Bassett). Nevil Maskelyne esq. who died about 1789, left £5 to the poor and a payment of 10s. to a minister for preaching a sermon on Good Friday: the former sum is distributed to all the poor who attend church on Good Friday, in shillings and sixpences, and the present vicar allows his 10s. to be also distributed: Francis Gleed left £200 to be given to the poor not receiving parochial aid, in sums of not less nor more than 10s.; Hiscock's charity is also given away on Good Friday. At Ringsbury, near the village, is a Roman camp with a double ditch, the outer one being very perfect; at Red Street, in the parish, a battle was fought between the Royalists and Parliamentary forces. The famous Lord Clarendon once resided at Purton, in what is now a farmhouse, called "The College Farm." There are four manors in this

Preshute civil parish, Preshute Within being added to Marlborough Municipal borough. The remaining part of Preshute civil parish was added to Mildenhall and North Savernake.

Sexton, John Scott.

Post Office, Manton.—Oliver Skinner, sub-postmaster. Letters through Marlborough arrive at 6.30 a.m. & 3.15 p.m.; dispatched at 11.15 a.m. 3.30 & 7.50 p.m. on week days & 11.35 a.m. on sundays. Marlborough, 2 miles distant, is the nearest money order & telegraph office

Wall Box, Clatford, cleared at 11.5 a.m. & 7.55 p.m.; sundays, 11.20 a.m

Elementary School, Manton (boys & girls), built in 1845, & enlarged in 1894, for 100 children; average attendance, 100; Miss Emma Louisa Thorp, mistress

Conveyance.

G. W. R. road motor car service between Marlborough & Calne, twice each way daily (except sundays)

COMMERCIAL.

Crees Alan Frank, farmer, Manton
Weir farm
Fidler Ernest, blacksmith
Milner Arthur, Marquess of Ailesbury
Arms P.H. Clatford
Strong John, Odd Fellows' Arms
P.H. Manton
Taylor Alexander, farmer & racehorse
trainer, Manton house

parish—the Great Manor, of which the trustees of the late Charles Allan Wykeham Martin esq. are lords; Purton Keynes, of which the trustees of Thomas Glenn esq. are lords; and the Little Manor, which includes Purton Common. The principal landowners are James Henry Sadler esq. J.P. of Lydiard House, Swindon, and the trustees of the late M. H. Story-Maskelyne esq.. The soil is oolite-brash; subsoil, clay. The chief crops are wheat on the higher lands and some pasture; the area is 6,446 acres of land and 19 of water; rateable value, £16,067; the population in 1901 was 2,525, exclusive of Braydon, and including 9 officers and 53 inmates in the Cricklade Workhouse.

Schools.

Elementary (mixed), built by subscription in 1860, & having an endowment of £17 10s. yearly, chargeable on lands belonging to the exors. of the late Mrs. Brown, & a residence for master & mistress; the school will hold 350 children; average attendance, boys & girls, 238; Frank Drew, master

Elementary (infants), erected 1884, for 150 children; average attendance, 82; Mrs. Ada Woodward, mistress

At PURTON STOKE, 2 miles north in this parish, is a mineral spring, said to possess great medicinal powers, the water of which is extensively made use of. The rent of 23 acres of land on the boundary of Purton Stoke, in the parish of Cricklade, was given to the poor, the distribution is made on the first Thursday after the 6th of January, the sum varying from 15s. to £4. Poor persons living in this hamlet receive the benefit of this charity. A Reading Room was erected in 1909, and opened in February, 1910, at a cost of £250. There is a Primitive Methodist chapel, built in 1867.

Post & Telegraph Office.—Edward James Simpkins, sub-postmaster. Letters through Swindon, arrive at 8 a.m. & 3.15 p.m.; sundays, 7.30 p.m.; dispatched at 8 a.m. & 6.35 p.m.; sundays, 7.30 a.m. Purton is the nearest money order office

Elementary School (mixed), built in 1896, & placed under government control; accommodation, boys & girls, 75; infants, 25; average attendance, boys & girls, 44; infants, 21; Francis John Barnes, master; Miss Martha Louisa Pearce, mistress; Miss Kate Hayward, infants' mistress

BRAYDON, or Bradon, is a civil parish in the ecclesiastical parish of Purton, and was a forest until the fifth year of the reign of Charles II. when it was disafforested. The church, erected in 1868, but unconsecrated, is a small edifice of brick, with western turret containing one bell, and contains memorial tablets to the Rev. D. O. Cotes, a former curate of Purton, and his wife Mary: it has sittings for 100 persons: the services are conducted by the vicar of Purton. Here is a Primitive Methodist chapel with 80 sittings. The area of the hamlet is 1,478 acres; rateable value, £1,250; the population in 1901 was 65.

Elementary School, Braydon (mixed), built in 1857, with house for mistress; placed under government in 1876; enlarged in 1882 to hold 60 children; average attendance, 30; Mrs. Edith Wilkins, mistress
 Wall Letter Box (by school), cleared at 6.30 p.m.; sundays, 9.5 a.m.
 Post, M. O. & T. Office, Purton.—Mrs. Alice J. Bennett, sub-postmistress. Letters through Swindon at 4.30 a.m. & 2 p.m.; sundays, 4.30 a.m. only; dispatched at 12.40 & 7.40 p.m.; sundays, 7.10 p.m. Money orders are issued & paid from 8 to 8
 Letter Box at Railway station, cleared at 1 p.m. & 7.50 p.m.; sundays, 7.20 p.m.
 Wall Letter Box, Poplar Hall, cleared at 6.45 p.m. week days only

Wall Letter Boxes.—Church End, cleared at 7.15 a.m.; sundays, 8.45 a.m.; Pavenhill, cleared at 9.25 a.m. & 7 p.m.; Square, cleared at 9.15 a.m. & 6.20 p.m.; Bentham, cleared at 5.10 p.m.

Police Sergeant, Theophilus Hill

Union House, Sidney William Maundrell, master; Mrs. E. Maundrell, matron; Harry Bevir, clerk to guardians
 Railway Station, George Evans, station master

Carriers to:

Cricklade & Cirencester—William Ricks & Henry Theobald, mon. & fri
 Swindon—Henry Theobald, tues.; William Ricks, thurs

PURTON.

PRIVATE RESIDENTS.

Bickford Oscar Leonard, Purton court
 Bond Thomas, Wootton Bassett road
 Booker George, High street
 Brockmer Miss, Norbury house
 Brown John, The Close
 Brown William, Hospital lane
 Burson William James Bennett, Wootton Bassett road
 Charlton Mrs. Hillside cottage
 Dunn Arthur Horatio, Ivy lodge
 Edwards Arthur, Clarendon house
 Finch Herbert J
 Fowler Rev. Geo. (Primitive Meth)
 Fox John H. The Cedars
 Greenaway William, Widham farm
 Hastings Thomas Charles
 Hibbard Mrs. The Cottage
 Hulbert Edwin
 Leech Thomas, Wootton Bassett rd
 Page John Chambers
 Pedley Joseph Hower, Hillside house
 Pethick William Arth. Bentham ho
 Prower Miss, The Sissells
 Pugh Rev. James Ernest B.A. (curate), Holly lodge
 Redman Mrs. Churchfield lodge
 Reynolds Jasper, Rose villa
 Robson William Henry, Diana lodge
 Ruck Miss
 Russell Mrs. Red house
 Sayer William, Longcroft
 Tull Ira, Wootton Bassett road
 Veysey Rev. John (vicar & chaplain of Cricklade Workhouse), Vicarage
 Walsh Mrs. Manor house
 Wykeham-Martin Mrs. Cornwallis, Hill house

COMMERCIAL.

Adams Frederick, cowkpr. The Elms
 Back James, draper, High street
 Baker John, farmer & lime burner
 Barnes Fras. & Sons, carpentrs. Station
 Barnes Wm. Frnk. carpenter, Witts la
 Bennett Alice J. (Mrs.), stationer, & post office, High street
 Blake George, shopkeeper
 Boulter Wltr. grocr. & baker, High st
 Boulton William & Son, marble & stone masons
 Bowden Tom, sawyer, Pavenhill
 Burgess Mary (Mrs.), baker, High st
 Capital & Counties Bank Ltd. (sub-branch); open sat. 9.30 a.m. to 12.30 p.m.; draw on head office, 39 Threadneedle street, London E C
 Clark Abraham, cowkeeper
 Clark William, brick ma. Green hill
 Cook Richard, farmer, Pavenhill
 Dash Harry, farmer, Quarry farm
 Day & Co. grocers
 Dunn Brothers, blacksmiths, Station road & Pavenhill

Edwards George, insurance agent
 Finch Herbert Jonathan L.R.C.P Lond., M.R.C.S. Eng. surgeon
 Foster William Hy. tailor, High st
 Gardner Edwd. Lance, grocer & bake
 Garrett John, farmer, Manor farm
 Gleed Edwin, farmer
 Godfrey Henry James, district surveyor to Cricklade Rural District Council, The Beeches
 Godwin Jasper, farmer
 Greenaway John Templar, farmer, cattle dealer & corn merchant
 Grimes Annie (Mrs.), corn dealer. Packhorse
 Haines Frederick, Railway hotel
 Haines Henry, farmer, Packhorse
 Harris John Stanley, blacksmith, Packhorse
 Herbert Albt. blacksmth. Station rd
 Hill Edward, brick & tile maker
 Hosier Sidney, farmer, The Manor
 Iles Charles John & Son, farmers, Col'lege farm
 Iles Chas. Jsph. frmr. Hayes Knoll
 Iles Henry, farmer, Bentham
 James John, plumber & painter
 Keene George, refreshment rooms, Workmen's Institute & Coffee tavern, High street
 Kempster Frank, grocer
 King & Sons, saddlers, Station road
 King William, carpenter
 Lewis Stanley, boot & shoe maker, High street
 Liddall Ellen (Mrs.), shopkeeper, Station road
 Lloyds Bank Ltd.; open sat. 9.30 a.m to 12.30 p.m.
 Matthews Wm. C. frmr. Pound farm
 Mussell Alfred, pork butcher, High st
 New Swindon Industrial Co-operative Society Limited (No.5 branch) (Arthur Thomas, manager), grocers
 Newman Alice Victoria (Mrs.), grocer & beer retailer
 Ody George, farmer, Pry
 Page John C. assistant overseer for Leigh & Braydon
 Page Luke, beer retailer
 Paginton Henry & William, farmers
 Parsons Henry James, florist
 Petty John, coal merchant
 Pool George, farmer, Moonleaze
 Radcliffe Edward, insurance agent
 Ricks Ruth (Mrs.), shopkeeper
 Riggs William J. dairyman, Common farm
 Scott Arthur, farmer, Cross Lane frm
 Scott Mark, farmer, Axmoor
 Scott William J. farmer, Bentham
 Selwood Jsph. farmer, Bentham frm
 Shurey Jeremiah, beer retailer
 Simpkins Geo. farmer, Hayes knoll
 Simpkins Job, farmer

Smith George Arth. & Son, plasterers & painters
 Smith Harry, coach b'dr. Station rd
 Stanley George, Greyhound P.H
 Sutton Fredk. F. farmer, Packhorse
 Sutton Robert, boot maker
 Tanner William, farmer, Bentham
Taylor Ernest Edward, printer & stationer; & at Minety
 Telling William, beer retailer, Square
 Theobald Francis, coal merchant
 Theobald John, shoe maker
 Tytherleigh Edward Ernest, farmer, West Marsh farm
 Wakefield Charles, wheelwright. Station road
 Webber Ernest John, stationer, Harford house
 Wells Fredk. farmer, Hurstead farm
 Wheeler Albert, assistant overseer, rate collector & clerk to the Parish Council
 Wiggins William, farmer, Bury hill
 Wilding Thomas, Angel hotel
 Wilkins Geo. Edwd. butcher, High st
 Wilkins Harriet (Mrs.), farmer
 Wilts & Dorset Banking Co. Limited; open sat. 9.30 a.m. to 12.30 p.m.; draw on London County & Westminster Bank Ltd. London E C
 Workmen's Club (John Robert Bunce, sec.), Station road

PURTON STOKE.

Warrender Miss Alice, Stoke house
 COMMERCIAL.
 Akers Edward, farmer, Wells farm
 Clark John, jun. cowkeeper
 Large Benjamin, farmer, Manor farm
 Ponting Samuel William, farmer, Ponds farm
 Ray Harry Arthur, head gardener to Miss Alice Warrender
 Richens Samuel, farmer
 Scott Harry, farmer, Corner farm
 Simpkins Amelia (Mrs.), shopkeeper
 Titcombe Simeon, farmer, Stoke com
 Wells Limerick, cowkeeper
 Wheeler Ernest, Bell inn

BRAYDON.

Ward John Edward J.P. Red lodge
 COMMERCIAL.
 Gleed Percy, farmer, Parkgate farm
 Habgood Robt. Jas. farmer, Battle lake
 Manners Ernest, frmr. Maplesale frm
 Matthews Edwin, farmer
 Pike Arthur, farmer
 Ponting Ernest, farmer, High Barn farm
 Ponting James, cowkeeper
 Sheppard Sidney, farmer, Red L dze farm

QUEMERFORD, see Calne Without.

RAMSBURY is a parish and village, formerly a market town, and is pleasantly situated on the banks of the river Kennet, 5 miles north-west from Hungerford station on the Newbury and Devizes section of the Great Western railway, and 6 north-east from Marlborough, in the Eastern division of the county, hundred of Ramsbury, petty sessional division of Marlborough and Ramsbury, county court district of Hungerford, Hungerford and Ramsbury union, rural deanery of Marlborough (Marlborough portion), archdeaconry of Wilts and dio-

cese of Salisbury. The houses are situated principally in one long street. The church of the Holy Cross is an ancient building of stone in the Early English style, consisting of chancel with "Darell" or "Lady" chapel, nave of four bays, with clerestory, aisles, south porch, and an embattled western tower, with pinnacles, containing 6 bells: the monuments include one to Sir William Jones, attorney-general, temp. Charles II.: in the chancel in front of the communion table is a tomb to William de St. John, with an inscription in Norman

French, and there is also a stone slab to William de St. John, with the date 1322: in the Darell chapel is a tomb of Purbeck marble, assigned to William Darell, sub-treasurer of England and sheriff of Wilts, temp. Richard II.: another tomb is probably that of Sir George Darell, of Littlecote, son of the above: the church was thoroughly restored in 1897-8, and affords 450 sittings. The register dates from the year 1678. The living is a vicarage, net yearly value £394, including 66 acres of glebe, with residence, in the gift of W. L. A. Bartlett-Burdett-Coutts esq. M.P. and held since 1908 by the Rev. William Alexander White M.A. of Trinity College, Dublin. Here is a Congregational chapel, erected in 1837, with 130 sittings, also Wesleyan and Primitive Methodist chapels, and barracks for the Salvation Army. Cattle fairs are held here on May 14th and October 16th. Ramsbury Manor House, now the residence of Ernest S. Wills esq. J.P. stands in a park of 100 acres, through which the river Kennet flows, expanding into a broad sheet: it is bounded on the south-east by extensive fir plantations: the original house was at one time a seat of the Bishops of Salisbury, but was exchanged with one of the Earls of Pembroke and taken down some time before 1672, and the present building erected from the designs of Mr. Webb, an architect of that period. Littlecote Park is occupied by Leopold Hirsch esq.; the mansion is a fine specimen of a Tudor manor house, standing in a park, through which the Kennet flows; it was originally built by and was the seat of the Darell family, and contains a fine collection of armour and of weapons. Crowood House is the residence of Col. Ellis Lee, and The Rookery, of Alfred Howard esq. The chief land-owners are Sir Francis Burdett bart. who is lord of the manor, Hugh Leyborne-Popham esq. of Hunstrete House, Pensford, Somerset, Charles Read Seymour, Moses Woolland and Francis C. Batson esqrs. The soil is clay; subsoil, chalk. The chief crops are wheat, barley, oats and roots. The area is 9,437 acres of land and 68 of water; rateable value, £9,435; and the population of the entire civil parish in 1901 was 1,779.

AXFORD, 3 miles south-west; Eastridge, 2 miles north-east; Ramsbury Town; Whittonditch, 1 mile north-east, are tithings. At Axford there is a chapel of ease.

Post, M. O. & T. Office.—Mrs. Annie Pinniger, sub-postmistress. Letters arrive by mail cart from Hungerford, delivered at 7 a.m.; also at 3 p.m.; box closes at 11.55 a.m. & 6.45 p.m.; letters dispatched at 12 noon & 6.55 p.m.; sundays, dispatched 5.10 p.m. Telegraph business 8 a.m. to 8 p.m.; sundays, 8 to 10 a.m. only. Money order business, 8 a.m. to 8 p.m. Wall Letter Box at Wittonditch, cleared at 9.50 a.m. & 6.10 p.m. week days & 8.40 p.m. sundays

Post Office, Axford.—Mrs. Eva Curtis, sub-postmistress. Letters by cycle from Marlborough at 7.35 a.m. & 4.30 p.m.; dispatched at 10.50 a.m. & 7.10 p.m.

RAMSBURY.

PRIVATE RESIDENTS.

Anthony Frederic
Ashley Miss
Atherton Herbert, The Beeches
Burman Mrs. J. W.
Burroughs Charles Austin, Bodorgan house
Davis Rev. George D. (Cong)
Douglas Rev. Eric Campbell B.A. (curate), High street
Du Cane A. Mill house
Farr Arthur, Harbrook
Harrison Mrs
Haschke Albert Wm. Manor cottage
Hirsch Leopold, Littlecote park
Howard Alfred, The Rookery
Lee Col. Ellis, Crowood house
Lee Ellis Bertram Trollope, Crowood house
Lucas Richard, Whittonditch house
Meyrick Miss, Ridgeland
Nicholls Miss, Preston
Oakes Alfred Ernest, The Cedars
Pauling Dick W. A. Whittonditch ho
Phelps William James, Church house
Prescott-Westcar Capt. Villiers W. (Rifle Brigade), Eastridge house
Prescott-Westcar Mrs. Eastridge ho
Rumboll Miss, The Knapp
Waldron Mrs. Hildrop
Warren James, Membury
White Rev. William Alexander M.A. (vicar), Vicarage

Wills Ernest S., J.P. Ramsbury mnr
Woolland Moses, Marrison hill

COMMERCIAL.

Alexander Elizabeth (Mrs.), nurse
Anthony Frederic M.B.C.S.Eng., L.R.C.P.Lond. physician & surgeon, & medical officer & public vaccinator 3rd district, Hungerford union
Atherton Thomas George, farmer & sub-agent to Sir Francis Burdett bart. Manor farm
Box William Herbert, farmer
Building Society (Harry Rogers Chamberlain, sec.), High street
Bull Samuel, chimney sweeper
Burton Francis Gifford, Crown & Anchor P.H.
Butler Thomas, plumber
Chamberlain George, haulier
Chamberlain Harry R. farmer & insurance agent, Ambrose farm
Chamberlain Richard, carrier
Coster William, hair dresser
Crees Thomas Basil, farmer, Marrison hill
Day Charles, dairy
Dix Elizh. (Mrs.), Windsor Castle htl
East Wilts Conservative Association (John Stubbs, sec)
Eatwell Thomas, carpenter
Evill William, hair dresser
Fox William, fishmonger
Franklin Charles, carpenter

The nearest money order & telegraph office is at Ramsbury, 3 miles distant

RAMSBURY RURAL DISTRICT COUNCIL.

The district comprises the following parishes, being the Wilts parishes in the Hungerford & Ramsbury union:—Aldbourne, Baydon, Bedwyn (Great), Bedwyn (Little), Buttermere, Chilton Foliat, Froxfield, Grafton, Ham, Ramsbury, Shalbourne & Tidcombe. The area is 46,050 acres; rateable value, Lady Day, 1911, £38,389; the population in 1901 was 7,022. The Council meets at the Workhouse, Hungerford, on alternate wednesdays, at 11 a.m.
Chairman, S. W. Farmer, Little Bedwyn

Officers.

Clerk, Hy. D'Oyley Wolvey Astley, Bridge vil. Hungerford
Treasurer, W. Jacob, Capital & Counties Bank, High street, Hungerford

Medical Officer of Health, George Trew Cattell M.D., M.R.C.S.Eng., L.R.C.P.Lond., L.S.A., D.P.H. 179 Cromwell road, London S W

Highway Surveyor, Sanitary Inspector & Surveyor of New Buildings, William Strickland, Church croft, Hungerford

PUBLIC OFFICERS.

Medical Officer & Public Vaccinator, 3rd District, Hungerford Union, Frederic Anthony M.B.C.S.Eng., L.R.C.P.Lond

Assistant Overseer, Thomas Edwin Hobbs
Superintendent Registrar for Hungerford District, Wm. James Phelps; deputy supt. John H. Lawrence
Town Crier, Thomas Lewington

SCHOOLS.

The School Board, formed in 1872, was dissolved by the Education Act of 1902, & the schools are now controlled by a Board of Managers; William James Phelps, clerk; Edwin Rosier, attendance officer. Schools have been built, together with masters' & mistresses' residences, at a cost of about £4,000

Elementary (boys), Ramsbury, built in 1874, for 150 children; average attendance, 74; Jn. Stubbs, master
Elementary (mixed), Axford, built in 1874, for 75 children; average attendance, 56; Thomas Jenkins, master
Elementary (infants), built in 1874, for 120 children; average attendance, 70; Miss Millicent Nicklin, mistress
Elementary (girls), built in 1865, for 120 children; average attendance, 90; Miss Theresa Greenaway, mistress

Conveyance.—G. W. R. motor 'bus passes through from Marlborough to Hungerford tues. thurs. & sat. only, two journeys each way

Carriers.

Chamberlain, to Hungerford railway station, daily

Talmage, to Marlborough, tues. thurs. & sat

Westall, to & from Newbury, thurs.; to Marlboro', sat

Franklin Jsph. Wm. Bell htl. & butcher
Game George W. Bleeding Horse P.H
Glasheen James, head gardener to Leopold Hirsch esq. Littlecote
Gould Thomas Lewis, grocer
Hacker Joseph, carpenter
Harrison Jn. linen draper & outfitter
Hill Brothers, grocers & spirit dls
Hobbs Thos. shoe ma. & leather cutter
Hobbs Thomas Edwin, insurance agent, assistant overseer & clerk to the Parish Council
Hoddinott Frank, farmer, Knighton
Hunter & Son, boot makers, Oxford st
Jones Charles G. boot & shoe maker
Jones Jabez (Mrs.), butcher
Kimber Francis, shopkeeper
Lawrence Joseph, builder
Lewington Thomas, town crier
Lucas & Pauling Limited, farmers & steam thrashing & haulage contractors, Ramsbury & Crowood farms. T A "Lucas, Ramsbury"
Maisey Robert, watercress grower & basket maker
Martin John, bricklayer
Matthews Lucius Wm. (Mrs.), draper
Moon Jane (Miss), baker & grocer
Moon Robert, miller (water)
Morse Edwd. J.C. farmer, Whittonside
Oakes Brothers, shoeing & general smiths & machinists; makers of all kinds of iron & wire fencing
Orchard Fredk. wood dealer, Brick hill

Osmond Stephen Thomas, iron founder, Newtown
 Phelps William Jas. solicitor & supt. registrar for Hungerford district & clerk to the School managers
 Pike William, dairyman
 Pinniger Annie (Mrs.), stationer, Post office
 Pope Edwin William, blacksmith
 Pullen Thomas (Mrs.), furniture dlr
 Pye Walter George, farmer, Preston
 Ramsbury Building Society (Harry Rogers Chamberlain, sec)
 Ramsey Harry, Malt Shovel P.H.
 Ridout Herbt. W. Burdett Arms P.H.
 Rosier John, grocer

Rumball Ernest, butcher
 Seymour Thirza (Miss), stationer
 Sheppard William Edward, baker
 Smith John, shopkeeper
 Talmage Jesse, carrier
 Trimnell Joseph, Halfway inn
 Vokins William, baker
 Waldron Frances (Mrs.), frmr. Hilldrop
 Watts Ernest, farmer & haulier
 Watts Sydney, jobmaster
 Watts William, shoeing & general smith; implements supplied at makers' prices
 Westall Frederick, carrier
 Willmot Samuel, oil dealer

Willshire Frank, wheelwright
 Wilson Brothers, farmers
 Wilson George, farmer, Park farm
 Woolford John, wood dealer
 Woolford Thomas, beer retailer
 Wren George, saddler & ironmonger

AXFORD.

Wilson Mrs. Axford farm
 Bence Albert, Red Lion P.H.
 Berryman William, farmer
 Cannings Thomas, corn dealer
 Pope Edward William, blacksmith
 Spackman Ernest Clare, farmer

REDLYNCH is a civil parish, formed in 1895, under the "Local Government Act, 1894," by Local Government Board Order No. 33,903, dated 1st April, 1896, having been an ecclesiastical parish since 1841, from Downton parish, and is 2½ miles south-east from Downton station on the London and South Western railway, and 8 south-east from Salisbury, in the Southern division of the county, Downton hundred, Salisbury and Amesbury petty sessional division, Salisbury union and county court district, rural deanery of Wilton, archdeaconry of Sarum and diocese of Salisbury. The church of St. Mary the Virgin is an edifice of brick in the Gothic style, consisting of chancel, nave, south porch and small turret containing a clock and one bell: there are 250 sittings. The register dates from the year 1837. The living is a vicarage, net yearly value £260, including 2 acres of glebe, with residence, in the gift of the vicar of Downton, and held since 1909 by the Rev. William Norman Willson M.A. of Emmanuel College, Cambridge. Here are Wesleyan and Primitive Methodist chapels. Redlynch House, the seat of Mrs. Robinson, and erected about 1820, is a large mansion of red brick, standing in its own grounds of about 20 acres. Newhouse, an old Elizabethan mansion, is the seat of George Henry Eyre-Matcham esq. J.P.; it stands within its own

grounds, and is approached through an avenue of oaks half a mile in length. The principal landowners are Earl Nelson, H. C. Moffat esq. and G. H. Eyre-Matcham esq. Hamptworth is a tithing in this ecclesiastical parish. Langley Wood, formerly extra-parochial, now forms part of this parish. The area is 4,635 acres; rateable value, £5,199; the population in 1901 was 1,279 in the civil and 1,205 in the ecclesiastical parish.

Parish Clerk, John Beauchamp.
 Post, M. O. & T. Office.—Jesse Batten, sub-postmaster. Letters arrive from Salisbury at 5.40 a.m. & 3.15 p.m.; dispatched at 10.40 a.m. & 7.10 & 7.35 p.m. Pillar Letter Boxes, Church & Woodfalls, 6.30 p.m.; sundays, 8.30 a.m. & 6.40 p.m.
 Post Office, Hamptworth.—Mrs. Mary Bettridge, sub-postmistress. Letters arrive from Salisbury at 7.10 a.m. & 4 p.m.; dispatched at 6.15 p.m. Landford is the nearest money order & telegraph office
 County Police Station, Herbert W. Boulton, constable in charge
 Elementary School, built in 1878, for 130 children; average attendance, 100; John Brown, master; Mrs. Amelia Brown, mistress
 Carrier to Salisbury.—Joseph Newman, Tues. Thurs. & Sat.

Card Edward Austin
 Chalk Thos. Craddock, Redlynch vil
 Charlton Miss, Hamptworth lodge
 Eyre-Matcham Geo. Hy. J.P. Newhouse
 Leigh Richard C. Lyburn house
 Robinson Mrs. Redlynch house
 Willson Rev. William Norman M.A. (vicar), Vicarage

COMMERCIAL.

Andrews James, farmer
 Barter Edward, barber
 Batten James, painter
 Batten Jesse, saddler, & post office
 Bryant Edward, carpenter

Bryant William, farmer
 Bundy James (exors. of), butchers
 Cooper James, shopkeeper
 Curtis Frank Percy, shopkeeper
 Fiford Herbert, beer retailer
 Giles Mrs. coal dealer
 Harrison Hugh, blacksmith
 Higgs Edward, builder
 Ings James, shopkeeper
 Newman Joseph, carrier
 Newman William, brush maker
 Olding Sydney, cattle dealer
 Plaskett James, farmer
 Read Elizabeth (Mrs.), shopkeeper

Reading Room (H. P. Taunton, mgr)
 Reynolds Frank, head gamekeeper to H. C. Moffat esq
 Rolls William, King's Head P.H.
 Rose Eli Samuel, farmer
 Scovell Frederick, grocer
 Shergold Mark, shopkeeper
 Snellgrove Charles, shopkeeper
 Snellgrove William J. beer retailer
 Taunton Henry Percy J.P. farmer
 Waring Thomas, boot maker
 Williams Eliza (Mrs.), shopkeeper beer retailer
 Wort William, wheelwright

ROADHILL (or Roodhill) is an ecclesiastical parish, formed in 1852 out of North Bradley, and is on the Somersetshire border, the river Frome forming the western boundary, 4½ miles south-west from Trowbridge station on the Great Western railway and 10 south from Bath, in the Western division of the county, hundred and petty sessional division of Whorwellsdown, union of Westbury and Whorwellsdown, county court district of Trowbridge, rural deanery of Potterne (Bradford portion), archdeaconry of Wilts and diocese of Salisbury. Two-thirds of the village of Road are in Somersetshire, including the post office. Christ Church, erected in 1824 by the Ven. Charles Daubeny D.C.L. archdeacon of Sarum, is a building of stone in the Gothic style, consisting of chancel, nave, aisles and two spired turrets, one of which contains a bell: there are some monuments to the Daubeny family: the chancel was decorated in 1894, and in 1897 a new organ, pulpit and choir stalls were provided in commemoration of the Diamond Jubilee of Her late Majesty Queen Victoria: the church was restored in 1908 at a cost of nearly £500: there are sittings for 500 persons. The register dates from the year 1824. The living is a vicarage, net yearly value £134, with residence, in the gift of the vicar of North

Bradley, and held since 1902 by the Rev. John Dunn D.C.L. of University College, Durham. The principal landowners are W. H. Laverton esq. of Westbury, and Robert Pooll Henry Batten-Pooll esq. of Road Manor, Bath. The soil is loam; subsoil, clay. The land is chiefly in pasture. The area is 515 acres; the population in 1901 was 227.

Sexton, James Marshman.
 Post, M. O. & T. Office, Road.—George William Stokes, sub-postmaster. Letters arrive from Bath at 6.15 a.m. & from Frome at 5 p.m.; Sunday, 6.15 a.m.; dispatched at 12 noon, via Frome & 7.50 p.m. via Bath; Sunday, 10 a.m. (Letters for this place should be addressed Road, Bath)
 Wall Letter Box, Langham place, cleared at 11.55 a.m. & 7.35 p.m. week days only
 Elementary School (mixed & infants), built in 1834, & enlarged in 1894-5, for 150 children; average attendance, 67; J. Howell Pugh, master; Miss Susan Kinton, infants' mistress
 The Bath Electric Tramways Limited motor omnibuses run from Woolverton, Somerset, three times daily to Bath & Frome

(Letters for this place should be addressed Road, Bath.)

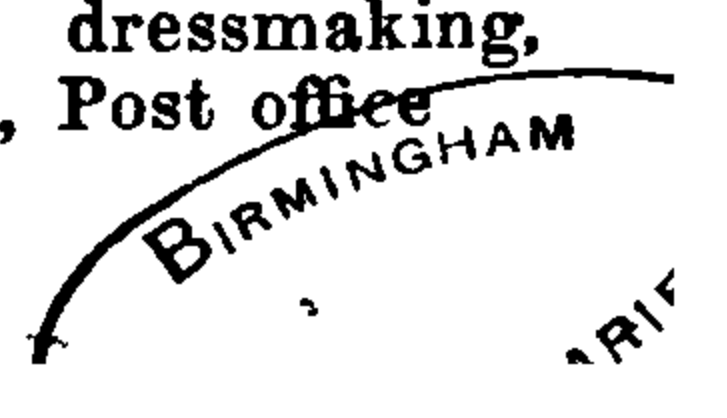
PRIVATE RESIDENTS.

Curtis Mrs. Langham cottage
 Dunn Rev. John M.A., D.C.L. (vicar). Vicarage
 Fletcher Misses, Irondale
 Freeman Adam Edwin, The Cottage
 Kinton Miss, Langham place
 Pattinson Mrs. Road Hill house
 Read Miss, Rusholme
 Wood Arthur C. Khartoum house

COMMERCIAL.

Catterson Samuel Prince, commercial traveller, St. Helens
 Couch Fredk. Tucker, frmr. Dillybrk
 Cray Edward, farmer, Langham & Vaggs hill
 Derham Herbert, plasterer, High st
 Francis Owen, farmer, Chancefield
 Gray Joseph, shopkeeper
 Kemp James Frederick, blacksmith
 Kington Rowland, butcher
 Lifely John, horse dealer

Martin William, boot maker
 Morgan James, grocer
 Noad Edwd. Red Lion P.H. & butcher
 Noad Hy. grocer & hardware dealer
 Prosser Henry Jonathan, organ bldr
 Stokes George William, draper, furniture dealer, grocer, patent medicine vendor, provision merchant, outfitter, complete house furnisher & general factor, dressmaking, millinery & tailoring, Post office
 Toogood Joseph, baker



United Counties Reading & News Rooms (Edwin Blick, sec) | Watkins George, farmer, Frith | Woolley Frank, carpenter
| Windle John, farmer, Sparrow's nest |

RODBOURNE, see Corston.

RODBOURNE CHENEY is a village and parish, 1 mile north from Swindon Junction station, in the Northern division of the county, Highworth hundred and petty sessional division, county court district of Swindon, Swindon and Highworth union, and in the rural deanery of Cricklade, archdeaconry of North Wilts and diocese of Bristol. The North Wilts canal passes through the parish. The church of St. Mary, which stands on an eminence, is an edifice of stone in the Early English and Decorated styles, consisting of chancel, nave of five bays, north aisle, south porch and an embattled western tower, with pinnacles, containing a clock and 5 bells: there is a double piscina on the south side, and another in the Lady chapel: the church was partly rebuilt in 1848, at a cost of about £3,000, and affords about 440 sittings. The register dates from the year 1663. The living is a vicarage, net yearly value £186, with residence, in the gift of Miss F. Stebbing, and held since 1891 by the Rev. Ernest Robert Knapp. The church room, at Haydon Wick, was built in 1897. There are Congregational and Wesleyan chapels at Haydon Wick, a Primitive Methodist chapel at Rodbourne Cheney, erected in 1906 at a cost of £750, with 220 sittings, and a United Methodist chapel at Moredon. The land belongs to small proprietors. The soil is stone brash; subsoil, clay and stone. The crops are chiefly grass. The area is 2,350 acres of land and 10 of water; rateable value, £7,126; the population in 1901 was 1,639. Moredon, 1 mile north-west, Haydon, 2 north-west, and Haydon Wick, 1½ north-west, are hamlets.

RODBOURNE CHENEY.**PRIVATE RESIDENTS.**

Knapp Rev. Ernest Robert (vicar),
Vicarage
Scotton Henry John, Manor house
Stephens John Edward, Pine Hurst

COMMERCIAL.

Blackmore Selby, shopkeeper
Edwards Walter, farmer
Hook Charles, farmer
King George Thomas, farmer, Hurst farm
North Swindon Estate Co. Limited
(W. J. Ainsworth, mgr.), brick works

North Swindon Working Men's Club
(William Higgs, sec)
Pickard Clemence, farmer
Smith Chas. Thos. Rodbourne Arms P.H.
Whitaker Harvey, grocer, & post off
Working Men's Club (S. Wheeler, sec)
Yeo Daniel Joseph, saw mills

MOREDON.

Chambers Peter, Red Lion P.H.
Eley Arthur, baker
Loder Wm. farmer, Moredon house
Matthews Geo. Hy. assistant overseer
Maudrell Humphrey, farmer
Osborne Isabella (Miss), grocer

HAYDON.

Newman Ernest, farmer
Pike Charles Henry, farmer

HAYDON WICK.

Cox Arthur H. grocer & beer retailer
Cox Thos. school attendance officer
Francome Fanny (Mrs.), farmer
Hiett Frank, carrier
James Ernest, baker, grocer, & post off
Poulton Joseph, haulier & beer retailer
Robins Henry, farmer
Sims William George, farmer
Workmen's Club (Arthur Humphries, sec)

ROLLESTONE (or Rollstone) is a parish and village, on the road from Amesbury to Devizes, 5½ miles west from Amesbury and 10 north-west from Salisbury, 6 miles north from Wishford station on the Salisbury branch of the Great Western railway, in the Southern division of the county, hundred of Elstub, petty sessional division of Salisbury and Amesbury, Amesbury union, Salisbury county court district, rural deanery of Wylve (Wylve first portion), archdeaconry of Sarum and diocese of Salisbury. The Winterbourne flows through the parish. The church of St. Andrew, pleasantly situated on a hill, is a small but ancient structure of flint and stone, in the Early English style, consisting of chancel, nave, south porch and a western turret with one bell: it was thoroughly repaired in 1845, and affords 80 sittings. The earliest date of register in existence is 1625. The living is a rectory, net yearly value £169, with 6 acres of glebe, in the gift of the Lord Chancellor, Walsh Rev. Henry Westenra (rector)

and held since 1877 by the Rev. Henry Westenra Walsh. £10 yearly from Estcourt's bequest is applied in apprenticing boys. H.M. War Office and Mr. Thomas Willson Pratt are the chief landowners. The soil is of chalky nature; subsoil, chalk. The chief crops are wheat, barley and oats and pasture land. The area is 869 acres; rateable value, £302; the population in 1901 was 35.

Parish Clerk, George Merridey.

Letters received through Shrewton, Wilts, arrive at 8 a.m. & 3.50 p.m.; dispatched, via Shrewton, at 10 a.m. & 7 p.m.; sundays, 6.45 p.m. Shrewton is the nearest money order & telegraph office, about half a mile distant

This parish is connected with Shrewton for school purposes, & the children attend the Elementary school at that place

Pratt Thomas Willson, farmer, Rollestone house

ROUNDWAY, see Devizes.

ROWDE (called in Domesday "Rode") is a parish and compact and healthy village, on the road from Devizes to Chippenham, 2 miles north-west from Devizes station on the Great Western railway and 6 south-west from Calne, in the Eastern division of the county, hundred of Potterne and Cannings, Devizes petty sessional division, county court district and union, rural deanery of Avebury (Cannings portion), archdeaconry of Wilts and diocese of Salisbury. The village stands on a plain, a short distance from the base of Roundway Down, which here shows itself with a bold, precipitous front. The spring-head of a stream, called Rowde Forde, rises near the foot of the Down, and, as it flows onward, forms partly the boundary line between the parishes of Rowde and Bromham. The church of St. Matthew, anciently dedicated to St. Mary, is a building of stone, in the Perpendicular style, consisting of chancel, clerestoried nave of three bays, aisles, north porch and an embattled western tower, containing a clock and 6 bells, and in 1897 a chiming apparatus was added in commemoration of the Diamond Jubilee of Her late Majesty

Queen Victoria: in the chancel is a bagioscope: there are a number of stained windows, including five placed in 1872 as a memorial to the Rev. A. B. Starkey M.A. a former vicar, and one erected in 1886, in memory of F. A. S. Locke esq. of Rowde Forde: the brass lectern was presented by C. H. Lowe esq. in memory of the late Major-General C. G. Gordon; and in 1887 a carved oak screen was erected at the west end: there are tablets in the church to Wadham F. Locke M.P. d. 1835, to Wadham F. Locke, d. 1854, and to the Rev. William Higginson M.A. d. 1816, vicar of this parish for 51 years: in the chancel is a mural monument to Thomas Spencer, d. 1765: in 1892 the chancel window was raised and a new oak roof erected, at a cost of 200 guineas, defrayed by C. H. Lowe esq. and a new oak reredos was at the same time presented by the parishioners as a memorial of Her late Majesty Queen Victoria: the reredos was completed in 1910, in memory of C. H. Lowe esq. of Rowde: the church was partially rebuilt in 1833 and re-seated in 1871: there are about 350 sittings. The register dates from the year 1606.

The living is a vicarage, net income £204, with 2 acres of glebe and residence, in the gift of and held since 1911 by the Rev. Arthur James Clark. Here is a Wesleyan Methodist chapel. Reading Rooms and an Institute were erected in 1887 by Mrs. Starkey, in remembrance of her son, the Rev. Andrew Beauchamp Starkey, a former vicar; these were enlarged in 1896 by C. H. Lowe esq. and include a library. Webb's and Wicks's charities amount together to £40 yearly for distribution. C. E. H. A. Colston esq. of Roundway Park, who is lord of the manor, the Messrs. Bythesea and the Duke of Somerset are the principal landowners. There are 2,579 acres of land, resting principally on red sand and clay, well wooded and mostly devoted to pasturage, and 24 of water; rateable value, £5,345; the population in 1901 was 878.

Marked thus * receive their letters through Devizes.

PRIVATE RESIDENTS.

Butler Daniel William J.P. Rowde-field farm
Butler Misses, Newton house
Chandler Thomas H
Clark Rev. Arthur James (vicar)
*Dew John, Southview, Caen Hill
*Hampton Mrs. Sunnyside, Caen Hill
Hayden Mrs
Holloway William, Prospect house
Hooper Mrs. Rowde house
Pointing Thomas Hayward, Lion lodge
Reynolds Misses, Prospect rise
Russell Misses, Rowde hall
St. George Mrs. Rowde lodge
Stott Frank, Ivy cottage

COMMERCIAL.

*Akerman Frederick, Olive Branch P.H. Caen Hill
Aldrick Wm. frmr. Low. Durlatt frm
Bull James, carrier

Burton William Frank, miller (water)
Butler & Sons, farmers, Rowdecroft
Butler Daniel William, farmer
Butler Fredk. Geo. farmer, Maltho. frm
Clements Henry, jobbing gardener
Ferris Charles H. beer retailer
*Fielding Fredk. cowkeeper, Caen Hill
Flower Geo. Edwd. bldr. & contractor
Giddings Thomas & Charles, yeoman farmers, Rowde Hill farm
Giles Robert, market gardener
Golding Samuel, plumber &c
*Grist Jacob (Mrs.), farmer, Lower Foxhangers
Harford John, farmer
Harford Joseph, farmer
Institute (The) (Ernest Perrett, sec)
King William, cowkeeper
*Lewis Chas. Jn. farmer, Lower frm
Lewis John Dark, farmer, Iron Pear Tree farm
Mantell Alice Kate (Mrs.), grocer, & post office
Moss Brothers, bakers

Mulcock George, blacksmith
Oatley Joseph, coal dealer (letters through Bromham, Chippenham)
Perrett George & Sons, carpenters, joiners & builders, wheelwrights & undertakers, shoeing & general smiths & agricultural implement repairers
Perrett Hy. coal dlr. & Cross Keys P.H
Perrett William, butcher
Pocock James Cole, farmer (letters through Bromham, Chippenham)
Richman Henry, apartments
Rossiter Benjamin, hawker
Stickler George Alexander, baker
Stiles Sarah (Mrs.), farmer
Taylor Alfred, farmer, Rowde farm
Taylor Charles, George & Dragon P.H
Taylor William, farmer, Manor farm
Trueman Jn. milk seller, Burrells la
Weston E. C. baker, Caen Hill
*Wheeler Jas. frmr. Foxhangers frm
Wilson & Son, laundry, Foxhangers
Wiltshire Ernest, frmr. Smithwick fm

RUSHALL is a village and parish, on the river Avon, 3½ miles south-east from Woodborough station on the Berks and Hants extension branch of the Great Western railway, 4 south-west from Pewsey, 8 south-east from Devizes and 10 south-west from Marlborough, in the Eastern division of the county, hundred of Swanborough, Everleigh and Pewsey petty sessional division, Pewsey union, Devizes county court district, rural deanery of Potterne (Enford portion), archdeaconry of Wilts and diocese of Salisbury. The church of St. Matthew is an edifice of stone and brick, partly of Norman date, and consists of chancel, nave, north transept, south porch and a Norman embattled western tower, containing 3 bells: the church was restored in 1904, and affords sittings for 130 persons. The register dates from the year 1651. The living is a rectory, net yearly value £235, with 12 acres of glebe and residence, in the gift of the Warden and Fellows of Merton College, Oxford, and held since 1911 by the Rev. Joseph Edward Gull M.A. of Merton College, Oxford. Here is a small en-

Gore Arthur Henry Nichols
Gore Mrs
Gull Rev. Joseph Edward M.A. (rector), Rectory

Pole Charles Edward
Roberts Reginald B.A. Russell lodge
Alexander George, shoe repairer
Blackman William, thatcher

Davis Thomas, confr. & post office
Lewis Frederick James, blacksmith
Pole Charles Edward, clerk to Messrs. F. Stratton & Co

Caen Hill is a mile south-east; Smithwick, half a mile west-by-south; Rowde Croft, 2 miles north-west.
Verger, George E. Flower.
Post, M. O. & T. Office.—Mrs. Alice Kate Mantell, sub-postmistress. Letters received from Devizes at 6.45 a.m. & 5.10 p.m.; & box closes at 9.40 a.m. & 9.30 p.m.; sundays, arrive at 6.55 a.m. & dispatched at 9.30 p.m.
Church of England School (mixed), erected in 1907, for 130 children; average attendance, 112; Frank Stott, master
Elementary School (infants), built in 1821 & enlarged in 1885, for 100 children; average attendance, 48; Mrs. Bessy Stiles, mistress
Carriers to Devizes pass through Rowde in the morning & on their return in the afternoon

dowed Baptist chapel, seating 80 persons. The Earl of Normanton, who is lord of the manor, and the War Office are the principal landowners. The soil is clay in the vales and chalk on the hills; subsoil, chalk. The area is 2,000 acres; rateable value, £871; the population in 1901 was 168.

Parish Clerk, Maurice Meadham.
Post Office.—Thomas Davis, sub-postmaster. Letters from Pewsey, Wilts, arrive at 7 a.m. & 3.10 p.m.; sundays, 8.15 a.m.; dispatched 10.40 a.m. & 6 p.m.; sundays, 10.50 a.m. Upavon is the nearest money order & telegraph office, about a mile distant
Elementary School (mixed), with dwelling house attached, for the united districts of Rushall, Charlton & part of Manningford Bohun, built in 1872, for 121 children; average attendance, 63; Tom Fowle, master
Carriers.—Edwin Cave, of Upavon, passes through to Salisbury, tues. & sat.; to Marlborough, sat. & to Devizes, thurs

SALISBURY

WITH FISHERTON ANGER, AND MILFORD.

SALISBURY, or New Sarum, is a city, municipal and parliamentary borough, on the old road to Exeter, and is the head of a diocese, petty sessional division, union and county court district, in the Southern division of the county, rural deanery of Wilton and archdeaconry of Sarum, 82 miles from London, or 83 by railway through Basingstoke, 41 south-east from Bath, 52½ south-east from Bristol, 93 north-east from Exeter, 29 north-west from Southampton, 37 north from Bournemouth, 23 south from Devizes, 27 from Marlborough, 14½ from Romsey and 28½ west from Winchester.

The city is built in the valley at the junction of four rivers—the Avon, Wiley, Nadder and Bourne. The Avon formerly sent off small clear streams through most of the streets; but these canals, as they were locally termed, are now filled up and stopped. The extensive sewage and other sanitary improvements of the Board of Health have effectively drained every part of the city; on the south-east side, sewage disposal works were completed in 1885 at a cost of £10,000. Extensive waterworks were constructed in 1853, on the north-east of the city, at a cost of about £14,000, and the

water, which, according to analysis, is considered of very pure quality, is raised by an engine from two wells to a height of about 100 feet into a covered reservoir at Bishopsdown Hill, distant about a quarter of a mile; additional machinery and a new engine house were erected and a new well sunk in 1894, at a further cost of £5,200: the works are under the management of the Urban District Council. The works of the Fisherton Anger and Bemerton Water Works Co. on the Devizes road, supply part of the suburbs of the city. The Milford Water Works Co. Limited, erected works to the north-east of the city in 1889. The city is lighted with gas by a company, established in 1832, the works being at Fisherton, and in 1898 the electric light was introduced by a public company. The streets intersect each other at right angles, forming a series of quadrangles, called the Chequers, the houses in each quadrangle facing outwards, the interior being laid out in courts and gardens. The market place, in the centre of the city, is a spacious square of 2½ acres, surrounded by good shops.

Salisbury was first incorporated by Henry III. and its

charter was confirmed and extended by Queen Anne. The municipal borough, prior to November, 1904, comprised the following parishes, viz.: St. Edmund (Salisbury), St. Martin, St. Thomas, part of Fisherton Anger, part of Milford and the liberty of the close of the Canons of the Cathedral, but at that date the borough was extended and now embraces in addition the remainder of Fisherton Anger and Milford, the major part of East Harnham and part of Stratford-sub-Castle, all of which constitute the civil parish of New Sarum and is coterminous with the borough, and divided into 7 wards, the council consisting of 7 aldermen and 21 councillors; it has a commission of the peace and separate court of quarter sessions and its own police. The parliamentary borough comprises in addition another portion of Fisherton Anger parish, added by the "Boundary Act, 1868:" it returned two members to Parliament, but by the "Redistribution of Seats Act, 1885," the number was reduced to one, and the area extended by including the remainder of Fisherton Anger parish and a portion of Milford.

The South Western railway from Basingstoke to Exeter passes through Salisbury, and connects it with London, and their line through Romsey gives communication with Southampton and Portsmouth; and there is a line from the city to a junction near Ringwood, on the Southampton and Dorsetshire line, which places it in connection with Christchurch and Bournemouth. The Great Western has a station here on the Salisbury and Westbury branch, connecting the city with the coal fields of Somersetshire and with Bath and Bristol.

North of the city is a desolate mound, arising abruptly from the valley on the west, and on its eastern side connected with a ridge of the Downs; its deep fosses and stupendous earthen ramparts, nearly a mile in circumference, mark the site of Old Sarum, and the mound is now called "Old Castle." The name "Sarum" is said to be a contraction from "Sorbiodunum." There is reason for believing it to have been a stronghold of the Belgæ, who inhabited the western counties of Hants, Wilts and Somerset; and that it was a station of the Romans is indicated by coins of various emperors found within its area, and by three Roman roads, of which it was the converging point, from Winchester, Silchester and Dorchester, with other three, partly traceable to Bath, Ilchester and a station on the Kennet. Under the West Saxons, it first became a Christian see. King Stephen placed a garrison here, which offended the Churchmen, who, immured upon a steep and arid hill, had probably already cast many a longing glance at the fertile and irrigated meads at its foot. A new cathedral was projected; the proud fane of Salisbury arose; and, deprived of its splendid ecclesiastical establishment by the translation of the see in 1217 to New Sarum, or Salisbury, this once important and flourishing city gradually decayed and finally disappeared; a few fragments of foundations alone remain. The elevation of the inner mound is calculated to be 339 feet; within it stood the citadel, with some streets radiating from and others encircling it. In the hot summer of 1834, the extreme drought caused the ground between the entrenchments to crack, so as to discover the entire foundations of the ancient cathedral, situated, as had been supposed, on the north-west side: a very large and curious double key was found among its ruins.

The Society of Antiquaries is now (1911) examining the site of Old Sarum and making extensive excavations; so far the foundations of the Norman castle have been excavated, and it is hoped also to examine the foundations of the ancient cathedral.

A tree near Stratford was the place of nominal election for the borough of Old Sarum, but almost immediately after the Reform Act of 1832, a violent wind blew down the principal part of the tree, and in 1905 its remains were cut down and destroyed.

Parliaments were repeatedly held at Salisbury, particularly in 1206 by Edward I. and in 1328 and 1384 by Edward III. at which Mortimer Earl of March and his partisans attended with their armed followers. The Earls of Kent, Norfolk and Lancaster, being summoned by Mortimer to attend this parliament without an armed force, on discovering Mortimer's position, retreated to assemble their retainers and return with an army; the quarrel, however, was compromised through the intervention of the clergy. In 1483, by order of Richard III. Henry de Stafford, Duke of Buckingham, was beheaded in the market place here, and his headless remains were discovered beneath the floor of the kitchen of the "Saracen's Head" inn.

High street lies in a direct line between the old and new cities, and its continuation is called Castle street, as Old Sarum is denominated Castle Hill. The Bath

road turns off from High street by a stone bridge over the Avon through the suburb of Fisherton Anger.

The diocese was originally seated at Wilton in this county, about the 10th century; subsequently transferred to Old Sarum, and ultimately, in 1217, to Salisbury: the county of Berks, excepting a small portion, was in 1836 transferred to the diocese of Oxford, while the county of Dorset was taken from Bristol diocese and added to Salisbury, which now comprises the whole of the county of Dorset with the greater part of Wilts and a small portion of Berks, and consists of the archdeaconries of Dorset, Sarum and Wilts. The deaneries of Cricklade and Malmesbury were severed from Salisbury in 1837, and have since 1897 formed part of the diocese of Bristol.

The original Cathedral was founded at Old Sarum by Bishop Osmund (1078-99), to whom a charter of foundation was granted by William Rufus, April 5th, 1091, and the edifice was dedicated on the same day in the succeeding year, but it was translated to New Sarum in 1220.

The existing Cathedral of St. Mary, beautifully situated within a spacious grassy close of half a square mile in extent, fringed with magnificent trees, is a structure of Chilmark stone, quarried about 15 miles from the city, in the purest form of Early English, and is the only English cathedral completed in one style, on a well-arranged and uniform plan: fortunate both in its site and seclusion, it possesses advantages equally enjoyed by no other similar edifice in the kingdom, and "its beautiful symmetry of outline, its fine dimensions, consummate unity of effect, incomparable disposition of parts, its exquisite grace and simplicity, the uniformity of its architecture, and its unrivalled spire," never fail to produce on the beholder an indelible impression: the ground plan is perfect, and consists of a nave of ten bays, with aisles and a north porch, a main transept of four bays in each wing, central tower with spire, choir of six bays with aisles, choir transept of three bays in each wing and an eastern Lady chapel of four bays with aisles: south of the choir transept is an octagonal muniment room, and south of the nave, but detached from it, are the cloisters and chapter house.

The most striking features of the exterior, an uninterrupted view of which can be obtained on every side, are "the western front with its lateral turrets, the superb spire, the large and deep north porch, with a chamber above it, and the two transepts, one at the crossing and the other at the junction of the choir and presbytery." The western front or screen, a composition of the highest beauty, consists of a central compartment or bay, acutely gabled, and embattled wings, flanked by square turrets, terminating in short spires with small spirelets at the angles: the central bay is lighted by three tall lancets, and below these are three deeply-recessed pedimented porches, the middle one forming the chief entrance: and two similar porches are placed on either side of the screen, the whole of which, except the principal bay, is covered with five tiers of varied arcading, relieved by a broad band of quatrefoil work at about half its height: the lofty north porch is richly arcaded within, and has a crocketed gable set between shafted turrets finished with spirelets; the tower, rising in the centre of the main transept, is of three storeys, the two uppermost being lighted by four canopied two-light windows in each face, divided by buttresses and enriched with tracery and niches: at each angle rises an octagonal turret, and from the midst of four pinnacles springs the octagonal spire, to a height of 400 feet, adorned with three bands of rich quatrefoiled work: it has canopied dormers to the points of the compass, and its angles, decorated with the ball flower ornament, present a slightly broken outline against the sky; the curious timber framing of its interior is at once bold and ingenious, but it was ascertained by Mr. F. Price, architect, about 1740, to be 24½ inches out of the perpendicular on the south and 16½ inches on the west: it was braced with iron by Sir Christopher Wren in 1668, and no further settlement has been observed since 1681. About 1895 it was found necessary to repair the tower and spire, and the work was completed in 1898, at a cost of £14,500. In 1902 the vane was taken down and repaired, new lightning conductors were fixed at various parts of the Cathedral, and the upper part of the spire repaired and some iron work which had eaten into the stone replaced with copper.

The cathedral was begun in 1220, the foundations having been laid by Bishop Poore on April 28th in that year, and the first service was held Sept. 29th, 1225: the work was continued by Bishops Bingham (1229-47) and William of York (1247-56), and on the 30th Sept. 1258, after an expenditure of 40,000 marks, or about £26,666, the building was consecrated by Boniface, Archbishop of

Canterbury, in the presence of Henry III. The cloisters and chapter house were finished in 1263-70, by Bishop Walter de la Wyle: the tower carried up about 1330 by Bishop Wyville: the spire was completed in 1335 by Richard de Farleigh, who designed the Abbeys of Bath and Reading: Bishop Beauchamp (1450-82) built a chapel, destroyed by Wyatt in 1792, on the south side of the Lady chapel, and erected the great hall of the palace: Bishop Audley (1502-24) built the chantry on the north side of the choir: and in 1476 Lord Hungerford's chapel, also demolished by Wyatt, was erected on the north side of the Lady chapel: Bishop Ward (1667-89) renewed the stall and screen, and laid down the marble flooring of the choir; the work being carried out under the direction of Sir Christopher Wren, who also surveyed and braced the spire. In 1741, June 21st, the spire was struck by lightning and set on fire, but did not receive any serious damage. Bishop Hume (1766-82) removed Wren's stalls and screen, and replaced them by others. During the prelacy of Bishop Shute Barrington (1782-91) the cathedral was repaired and altered, and at the same time scandalously mutilated, by the notorious architect James Wyatt, at a cost of £26,000, under whose direction the Beauchamp and Hungerford chapels were demolished, and their ornamental portions used up in the reconstruction of the reredos, organ screen and choir stalls; he also removed two porches, the screens inclosing the transept, obliterated with colour wash the curious paintings on the vaulting of the choir and eastern transept, and displacing many of the monuments, especially in the Lady chapel, arranged them in two formal rows down the nave; simultaneously a detached Early English clochard or bell-tower, of three decreasing stages with a spire, which stood north-west of the church and contained 8 bells, was wholly destroyed. In 1827 various repairs to the spire were carried out by means of an ingenious wicker contrivance suspended from the top: the interior has since been cleared of whitewash and colouring, the marble shafting of the piers repaired, and the roof paintings referred to above, representing the hallowing of human labour by the Son of Man and His glorification, together with scenes from the Apocalypse, have been carefully disclosed, and, where necessary, repainted: the 13th century choir stalls and the Bishop's throne have also been restored by the clergy and laity of the diocese, in memory of Bishop Hamilton (1854-69). More recently the porch has been restored and an oak lobby erected as a memorial of the late Dean Hamilton, by his widow.

From 1863 to 1892, the sums expended on the cathedral amounted in all to £49,548 18s. and since the latter date considerable sums have been expended in various repairs, including the complete underpinning of the whole of the west front.

The piers of the nave consist of four clustered columns, with as many shafts of Purbeck marble, supporting elegant pointed arches; the triforium has two couplets of trefoiled arches in each bay, with a quatrefoil in the head; the clerestory displays triplets of lancets, and the vaulting is plain.

The main transept has two peculiar adjuncts in the beautifully designed arches erected between the arches of the crossing soon after the building of the tower, which had already shown signs of weakness in the north-east transept; against the western wall of the north-east transept is placed the ancient rood screen; the north wing retains also an Early Perpendicular lavatory removed from the sacristy, and a double aumbry; in the south wing is a double aumbry and a piscina combined with parts of ancient doors.

The choir retains some Early English stall work, and a few stalls and misericords of the time of Henry VII. and the Bishop's throne, of rich canopied work disposed in a pyramidal form: the organ, built by Green in 1792, and presented by George III. was replaced by a new one in 1870, presented, at a cost of £3,500, by Miss Chafyn Grove, of Zeals, and inclosed in an oak case, provided in 1883, at a cost of £1,200. The organ screen was removed in 1870 and replaced by a screen of metal work, adorned with filigree work and surmounted by a cross. In the south side, adjoining the south end of the choir transept, is an octagonal sacristy and muniment room, where is preserved an Early English chest, a paten and chalice, an episcopal ring, a 15th century cope of green and gold, and a wooden pastoral staff of the 13th century.

The Lady chapel, formerly separated from the presbytery by a screen, removed in 1789-90, is uniquely divided into three alleys by slender columns of Purbeck marble: the former reredos was composed of fragments of the Beauchamp and Hungerford chapels, destroyed by Wyatt; this was replaced by a triplych, designed by

the late Sir A. W. Blomfield (d. 1899); a new reredos, an exquisite work in the Early English style, has been presented for the high altar of the choir by Earl Beauchamp, in memory of his ancestor Bishop Beauchamp (1450-82). The shrine of St. Osmund stood in the first bay of this chapel, and in the presbytery are two chapels at the sides of the altar, above which was the watching loft.

The cloisters, situated at the south of the nave, but detached from it, form a beautiful quadrangle, 181 feet square, the most perfect of the kind now remaining, surrounding a fine sward shadowed by cedars; they are connected with the cathedral at the south-west angle of the main transept, and again by the consistory court at the west end of the nave. On the east side is a fine octagonal chapter house, supported by a central shafted pillar and lighted by eight large traceried windows, below which runs a continuous arcading; in the spandrils are sculptures of scripture subjects, from the Creation to the Exodus, restored by Philip; over the entrance is represented in polychrome the Psychomachia of Prudentius; it was restored in 1856 by Mr. H. Clutton, and the roof painted by Hudson, as a memorial to Bishop Denison.

The library, built in the year 1445, over the eastern alley, contains MSS. of the Venerable Bede of the 9th century, and of Geoffrey of Monmouth and St. Augustine of the 8th and 10th centuries, a Bible of the 13th century, and a Liturgy, with Saxon version; some of the earlier books were given by Bishop Gheast (1571-8): it now contains 187 volumes of MSS. and 4,990 of printed books. In the years 1900 and 1901, by the bequests of Canons Kingsbury and Powell, a large number of books was added to the library.

The cathedral, owing largely to the destructiveness of Wyatt, who, it is said, "threw it by the cart-load into the city ditch," contains but little ancient stained glass: some portions of the Early English glass (1240-80) removed from the chapter house are retained in several of the windows, and the western triplet contains Perpendicular and Cinque-Cento glass from Dijon and Exeter, but there are no complete windows of an earlier date than 1782; the east window of the choir, designed by S. H. Mortimer, and presented by Jacob, Earl of Radnor, in 1782, represents "The Raising of the Brazen Serpent;" the east window of the Lady chapel, representing the life of Our Lord, was erected in 1854 to the memory of Dean Lear; there are memorial windows to Mary, Countess of Radnor, who died 5th April, 1879; to the wife of the Rev. Canon Swayne, and to the 62nd (Duke of Edinburgh's) Regiment, and in July, 1884, a memorial window was placed in the south transept to Sir George Alfred Arney, late Chief Justice of the Supreme Court of New Zealand: a memorial window in the south choir aisle is to H.R.H. Duke of Albany K.G.; a triple lancet in the north-east transept to the memory of Mrs. W. K. Hamilton, widow of Bishop Hamilton; a double lancet in east nave aisle to the memory of W. Martin Coates; and a single lancet in north transept to the late Mr. Middleton, was placed by his widow. On the 21st of March, 1903, four stained windows, erected in the Lady chapel as a memorial to the late Dean Boyle, were unveiled by Lord Alverstone, Lord Chief Justice of England. In 1908 a stained window was erected in the south transept to the memory of Dean Webb.

The monuments in the cathedral include those of the following bishops:—Osmund, 1099; Roger, 1139, and Joscelyne, 1184, both with effigies in bas relief; Richard Poore, 1237, altar tomb and effigy of Purbeck marble; Robert Bingham, 1246, canopied arch with cadaver; Wm. of York, 1256, with canopied arch; Giles de Bridport, 1263, tomb with effigy and small chantry, enriched with biographical sculptures: Walter De la Wyle, 1274; Roger de Mortival, 1329, slab with floriated cross; Robert Wyville, 1375, with incised brass of the bishop's champion before Sherborne Castle; Richard Metford, 1407, effigy under canopy; Richard Beauchamp, 1482, altar tomb; Lionel Woodville, 1484, and John Blythe, 1500, both altar tombs; Edmund Audley, 1524, chantry; John Saltcot or Capon, 1555, altar tomb; John Jewell, 1571; John Davenant, 1641, mural monument; Seth Ward, 1689, tomb with bust; John Fisher, 1825, altar tomb; Walter Kerr Hamilton, 1869, tomb with effigy, and George Moberly, 1885. The slab of the tomb of St. Osmund de Seez, founder of the Cathedral of Old Sarum, the original compiler of the "Sarum Use" (afterwards revised and perfected by Bishop Richard Poore, the builder of the present Cathedral), was in 1885 fixed in the south aisle of the Lady chapel. The other principal monuments are:—William Longespée, first Earl of Salisbury and son of Fair Rosamund, 1226, altar tomb with effigy; William Longespée, second earl, killed near Cairo, 1250, and buried at Acre, effigy; Sir John de

Montacute, 1389, altar tomb with effigy; Robert, Lord Hungerford, 1459, altar tomb with effigy; William Wilton, Chancellor of Sarum, 1506, altar tomb; Sir John Cheney, standard bearer of Henry of Richmond at Bosworth, 1509, effigy; Sir T. Gorges, 1635, effigy; an altar tomb of the 13th century, which has been mistakenly called that of Lord Stourton, 1557; Edward Seymour, Earl of Hertford, 1621, and Lady Katherine his wife, 1567, effigies: Sir Robert Hyde, Chief Justice of the King's Bench, 1665, mural tablet with bust; Sir Richard Mompesson, 1627, and wife, effigies; Edward Thomas, Lord Wyndham of Finglass, Chancellor and Lord Justice of Ireland, 1745, tomb with marble statue of "Hibernia"; James Harris, author of "Hermes," 1780, monument by Bacon; James Harris, first Earl of Malmesbury, 1820, by Chantrey; to Sir Richard Colt Hoare bart. the antiquary, 1838, by Lucas; and to Henry Jacob, 1862; and a brass to Henry Parry Liddon D.D., D.C.L. 1893. The monument of Bishop Moberly, designed by Sir Arthur Blomfield, consists of an arched recess, with gabled and traceried panels, 1885; there is also a handsome mural tablet to the late Dean Boyle, erected in 1902. The episcopal effigies include a diminutive one in bas relief of the 13th century, found in 1680 near the pulpit; it has no inscription, but has been conjectured, though incorrectly, to represent a "Boy-Bishop" of the choristers, whose office lasted from the festival of St. Nicholas (the patron saint of boys), December 6, until that of the Holy Innocents, December 28, or till Epiphany; another reputed memorial of this kind, bearing a pastoral staff in relief, is preserved in the church of West Wittering, Sussex.

The churchyard, or lawn of the Close, was a place of burial till the time of Bishop Barrington. A broad gravelled and shaded mall, which forms the approach to the great western entrance of the cathedral, and crosses the Close from north to south, is the favourite summer evening promenade. The Close has three gates: that on the south side communicates with Harnham and the contiguous country; that on the north with High street and the body of the city; and that on the east with St. Ann street and the road to Southampton: adjoining the north gate is the Matrons' college, founded by Bishop Ward for ten ladies, widows of clergymen of the diocese of Exeter as originally constituted. The south quarter of the Close is occupied by the Bishop's palace and gardens, dividing the city from the more ancient village of Harnham.

The Palace is an embattled structure of Early Perpendicular date, with a chapel and tower of that period, and a hall dating from 1460: in the palace is a series of portraits of bishops from Bishop Abbott (1615) to the present time.

The undercroft, built by Bishop Poore, was restored by Bishop Wordsworth 1889.

The Church house for the diocese is a building of two storeys in the Late Perpendicular style of Domestic Gothic. The structure, formerly known as Crane House, was built in the 16th century by a wealthy wool stapler whose merchants' mark exists on various parts of the building; from the family of the builder it passed by purchase to the Touchets, Barons Audley: in 1631 it was forfeited to the Crown, and afterwards granted in perpetuity to the see, and then transferred by one of the bishops to the Corporation, but has since been restored as a Church house under the direction of Messrs. Crickmay and Sons, architects, of Weymouth, and upwards of £10,000 has been expended on the site and buildings: it consists of two unequal blocks placed at right angles to each other, and partially inclosing a court-yard: the north front faces Crane street, and on the western side is a garden stretching to the river: the southern portion of the structure is occupied by the missionaries of the Society of St. Andrew: the library, restored and fitted, at an expense of £500, by Miss Chafyn Grove, contains about 4,000 volumes: the interior also includes a large room for meetings of different societies, lecture and reading rooms, a committee room, offices for the secretary to the Diocesan Board of Finance, general and ladies' waiting rooms, porter's lodge &c.

Besides the cathedral Salisbury contains three parish churches.

St. Martin's, situated in the higher part of the town, on its south-eastern confines, and considered the oldest church in the city, is an edifice of stone in the Perpendicular style, with an Early English chancel, nave of five bays, aisles, and a tower with spire containing 8 bells; the entrance is through the base of the tower: the east window is stained, and there are six other stained windows in the chancel, and several in the south aisle: on the north side of the chancel is a

handsome monument of the Swayne family, and a brass dated 1632: the church was repaired and re-seated with open benches in 1850: in 1886 it was thoroughly restored at a cost of £3,000, and a new choir vestry was added in 1897: there are 550 sittings. The register dates from 1559, but the pages from 1604 to 1630 are missing. The living is a rectory, net yearly value £273, with residence, in the gift of the Bishop of Salisbury, and held since 1894 by the Rev. Charles Myers M.A. of Balliol College, Oxford, prebendary of Salisbury and domestic chaplain since 1886 to the Bishop of Salisbury.

The church of St. Edmund, which stands on the north-east extremity of the city, in an extensive churchyard planted with lime trees, was originally founded in 1270 by Bishop Walter de la Wyle, as a collegiate church, and dedicated in memory of St. Edmund of Abingdon: in 1407 this edifice was replaced by a much larger structure, of which the present nave formed the choir, and was used by the provost and canons of the college; the nave, of about the same length, served as the parish church, but fell down, or was taken down, in the 17th century: it is now an edifice of stone, chiefly in the Perpendicular style of the 15th century, consisting of chancel, nave of five bays, aisles, two chapels, and an embattled tower with pinnacles, containing a clock and 8 bells: the church was restored in 1867, under the direction of the late Sir G. Gilbert Scott B.A. at a cost of more than £7,000: the chancel has been rebuilt, and the aisles lengthened: the east and several other windows are stained: there are 850 sittings. The register dates from the year 1560. The living is a rectory, net income £227, with residence, in the gift of the Bishop of Salisbury, and held since 1890 by the Rev. John David Morrice M.A. of Trinity College, Cambridge, prebendary of Salisbury, rural dean of the sub-deanery of Sarum and the rural deanery of Wilton.

The church of St. Thomas of Canterbury, erected as a chapel of ease to the cathedral in 1240, is a building of stone, in the Perpendicular style, consisting of chancel with aisles, nave of five bays, aisles and an embattled southern tower containing a clock with chimes and 8 bells: the roof is of oak, handsomely carved and panelled: the entrance is through the base of the tower: the organ was originally presented to the cathedral by George III.: the east window is stained: in the south chancel aisle are two monuments, each with two kneeling figures, to Christopher Eyre esq. founder of an hospital in this city: under the tower entrance is a carving in oak, roughly executed by one Humphrey Beckham, and representing a series of subjects in the lives of the Patriarchs: the chancel was restored under the direction of the late G. E. Street esq. R.A.: extensive repairs were carried out in 1902-4 at a cost of over £5,000: the church affords 1,000 sittings. The register dates from the year 1570. The living is a vicarage, net yearly value £278, with residence, in the gift of the Dean and Chapter, and held since 1898 by the Rev. Charles Lloyd Sanctuary M.A. of Keble College, Oxford.

The handsome Catholic church, dedicated to St. Osmund, in Exeter street, was built in 1848, from a design by the late Mr. Welby Pugin, and consists of chancel, nave, aisles, and a western tower, containing one bell: the church has 340 sittings: near the church are the schools, conducted by the Sisters of Charity of St. Vincent de Paul.

FISHERTON ANGER, formerly a separate village, but now a suburb of the city of Salisbury, lies on the west side of the river Avon, a stone bridge of 2 arches connecting the two places; it is within the municipal and parliamentary borough of Salisbury, and in the hundred of Branch and Dole and the union of Salisbury. The old parish church of St. Clement has been pulled down: the present church of St. Paul, erected in 1852, is of cut flints and stone, in the Early English style, and consists of chancel, nave of six bays, aisles, south porch and a tower with low spire, containing a clock and 6 bells: the north aisle was added in 1876. The register dates from the year 1652. The living is a rectory, net income £332, with residence and glebe, in the gift of the Church Patronage trustees, and held since 1873 by the Rev. Edgar Nembhard Thwaites.

MILFORD, formerly a tithing, in the parish of St. Martin, was under the provisions of section one of the "Local Government Act, 1894" (56 & 57 Vict. ch. 73), formed into two civil parishes, known respectively as Milford Within and Without, but in 1904, the major portion of Milford Without was also included in the municipal boundary and the remainder transferred to Laverstock. St. Mark's is an ecclesiastical parish. The

church, on the London road, built in 1893, at a total cost of £7,000, from the designs of Mr. J. R. Reeve, is an edifice of stone in the Perpendicular style, consisting at present only of chancel, one bay of the nave, transepts, side chapel, organ chamber, vestries and the base of a central tower: there are sittings for 400. The living is a vicarage, net yearly value £160, with residence, in the gift of the Bishop of Salisbury, and held since 1899 by the Rev. Henry Joseph Trueman M.A. of Clare College, Cambridge

All Saints', EAST HARNHAM, is an ecclesiastical parish, constituted in 1855, and in the Chalke rural deanery (Chalke portion). The church, built in 1854, is an edifice of stone and cut flint, with Bath stone dressings, in the Decorated style, and consists of chancel, nave, south porch, vestry, organ chamber, and a stone gable belfry at the west end containing one bell: the east window and five others are stained. The register dates from the year 1854. The living is a vicarage, with West Harnham annexed, joint net yearly value £280, in the gift of the Bishop of Salisbury, who has one turn in three, and the vicar of Britford, who has two turns, and held since 1891 by the Rev. Geoffrey Hill M.A. of Exeter College, Oxford.

The Congregational chapel, in Fisherton street, was first founded in 1662; the present edifice, erected at a cost of £11,000, and opened June 11, 1879, is in the Early Decorated Gothic style, and consists of apse, nave, aisles, an organ chamber and vestry, and a tower with spire rising to a height of 132 feet: the chapel will seat 650 persons: school buildings have been added at a cost of £2,000.

The Baptist chapel, in Brown street, was founded in 1657; the present building was erected in 1860, and affords 650 sittings.

There are two Primitive Methodist chapels, one in Fisherton street, erected in 1860, and seating 450 persons, and another in St. Mark's road, built in 1890, with 180 sittings.

The Wesleyan chapel in Church street, St. Edmunds, erected in 1800, holds 800 persons, and there is another in Wilton road, erected in 1880, with 400 sittings.

The Christian Brethren have two meeting places in the city, one in Scotts lane, erected in 1895, and having 250 seats, and the other in Church street, erected in 1860 and will hold 400 persons.

There are two cemeteries, one, of 16 acres in extent, is about three-quarters of a mile north-east of the town, on the London road; 8 acres were opened in 1857 and an additional 8 acres in 1888; the Fisherton cemetery, 8½ acres in extent, and about the same distance north-west on the Devizes road, was opened in 1856, and originally comprised 2¼ acres, 2 more being added in 1885, and a further extension was made in 1908. Both cemeteries are under the control of the City Council acting as a Burial Board.

The Council House, erected in 1795 at the sole expense of Jacob, 2nd Earl of Radnor, stands in the Market place, and is an edifice of white brick with a stone portico, and contains two courts, a council room for the Corporation, 75 feet long, and retiring rooms for the judges, officers and witnesses, waiting rooms for witnesses and other convenient apartments; in front of the Council House, on a pedestal of granite, is a bronze statue by Baron Marochetti, of the Rt. Hon. Sidney Herbert P.C., M.P. son of George, 11th Earl of Pembroke, and some time Secretary for War, who was created Lord Herbert of Lea in 1861, and died August 2, 1861.

The Palace Theatre, late County Hall, erected in 1889 from the designs of Mr. Fred Bath F.R.I.B.A., F.S.I. architect, of Salisbury, is a building in the Queen Anne style, at the corner of Endless street and Chipper lane: it has a stage 46 feet by 30 feet, and is used as a picture and variety theatre, and will seat 750 persons on the floor and 350 additional in the balcony: there are dressing and cloak rooms, and offices. The Salisbury Theatre and Picturedrome Co. Limited are proprietors and managers.

The Lent assize in March has been transferred for greater convenience to Devizes, but the Summer assize is held here.

The Corn Exchange, in the Market place, erected in 1859, is connected by means of a branch railway with the stations at Fisherton. The great corn market is on Tuesday, the cattle market every other Tuesday.

Fairs are held on the Monday before the 5th of April and on the first Tuesday after Weyhill fair, which is held on the 10th of October. A very large sheep fair is held at the Butts on the 15th of July. Formerly a

large pleasure fair was held on Whit Monday and Tuesday, in the square and churchyard of the cathedral close: but the Dean and Chapter, who received the tolls under an old charter, have caused it to be discontinued.

The local trade is limited to the necessary supply of the city and of the numerous villages around, whose inhabitants frequent the markets every Tuesday and Saturday. Here are tanneries, breweries and flour mills.

At the junction of Silver street, the Butcher row and Minster street stands the Poultry Cross, formerly called the Yarn Market, which strongly resembles in its general design the cross at Malmesbury: it is hexagonal in plan, and has six open arches on buttressed piers terminating in crocketed pinnacles rising above a pierced parapet: over each arch is a canopied niche: the roof is supported by a central pillar continued through it: flying ogee buttresses from the angles of the structure meet the upper shaft, and the whole is surmounted by an open canopied tabernacle, finished with a cross. This building is said to have been erected in the reign of Richard II. (1377-99) as an act of penance for heterodoxy, some accounts describing it as the work of Lawrence de St. Martin, of Wardour Castle, and others attributing it to one of the Earls of Salisbury.

The Fisherton House Lunatic Asylum stands in beautifully wooded grounds, containing cricket field and lawn tennis and croquet courts.

The Infirmary here was built in 1766, and incorporated by Royal Charter in 1862; the number of in-patients averages 24 daily, and the out-patients admitted during 1910 amounted to 4,363; in 1906 a lift was provided, and great improvements made to the operating ward; connected with the infirmary is a convalescent home at Bournemouth. The Victoria Home for Nurses, in the grounds of the Infirmary, was erected in 1901 for the reception of the nursing staff.

The Salisbury and South Wilts Provident Dispensary is in High street.

The clock tower, in Fisherton street, near the Infirmary, erected in 1892, by the late John Roberts M.D. of this city, in memory of his wife Arabella, contains an illuminated clock with four dials.

A Memorial hall for evangelistic religious services was erected in 1880 from the designs of Mr. Fred Bath, architect, as a memorial to John Maundrel, a Wiltshire yeoman and Protestant martyr, who was burnt to death at Salisbury in 1556; the building will seat 600 persons.

Earl Nelson D.L., J.P. is lord of the manor.

Races are held on two days in May, on the race plain beyond Harnham hill.

Salisbury is the head quarters of the Southern Military Command. The A Company of 4th Battalion The Duke of Edinburgh's (Wiltshire Regiment) Territorial Force is stationed in the city.

The Salisbury and South Wilts and Blackmore Museums, in St. Ann's street, are open to the public gratis daily, viz.: except Friday and Sunday, during the hours of daylight: the Salisbury and South Wilts Museum contains local objects of art and antiquity, and geological and other collections: among the local contents is the Giant and attendant Hob nob or Hobby horse, which were important features in guild processions in this city, and are the only specimens remaining in the country.

The Blackmore Museum, St. Ann's street, was founded by the late Mr. William Blackmore in 1864, and on his decease was vested in the governing body of the Salisbury and South Wilts Museum to be in their charge so long as they can find funds for its support—it may be seen on the same days, at the same hours, and under the same conditions as the other museum: the collection is ethnological, and contains an important series of flint implements, both English and foreign; and the collection of American stone pipes is very curious: the object of the founder was to make the collection illustrative of the different phases of the "stone age" in various countries, with examples of the primitive use of copper, bronze and iron.

The Public Library, in Chipper lane, opened 2 Oct. 1905, by Lord Avebury F.R.S. was erected in part from a gift of £4,000 by Mr. Andrew Carnegie, the cost of the site (£1,100) having been raised by public subscription. The ground floor consists of the general reading room and lending library, and the first floor is devoted to a ladies' room and reference department. The library at present contains 7,793 volumes. The lending library, reference department and ladies' room are open from 10 a.m. to 9 p.m. and the general reading room from 9 a.m. to 10 p.m.

A Swimming Bath was opened, in 1892, in Rolleston street, by a public company: it is 80 feet long by 36 wide, and holds 90,000 gallons. It is open from April to October. From October to April it is converted into a public hall (Victoria Hall), for balls, soirées, concerts, lectures, suppers &c.; fitted with raised platform, retiring and cloak rooms; floor space (with three galleries) 85 by 45 feet.

The Halle of John Halle, an old banqueting hall, is a fine specimen of late 15th century work.

The Old George Hotel, in High street, formerly an ancient hostelry, is said to have been mentioned in the city archives as early as 1401 as the "George," or "George's Inn." In the city ledger A.D. 1484, it is styled "Ye Greate Inne of the George." The two large oak bay windows, with tiled roofs, lofty gables of oak timber and black oaken staircase are all well preserved. The house ceased to be an inn about the beginning of the 19th century, and is now a private hotel.

Three newspapers are published in the city.

A religious house, connected with and adjoining the church of St. Edmund, was founded here in the 13th century by Bishop de la Wyle, and dedicated to St. Edmund: it was under the charge of a provost and 12 canons, the church of St. Edmund being the collegiate church; this college having been seized by the Crown in the 16th century, was devoted to secular purposes: in 1873 it was purchased by the Rev. George Hugh Bourne D.C.L. of Corpus Christi College, Oxford, now treasurer and prebendary of the cathedral: a number of antique military weapons and accoutrements were dug up in its ground in 1774, supposed to be memorials of the great battle of Old Sarum, fought between the Saxons and Britons in 552.

Close to Harnham bridge, on the north side of the Avon, in a pretty but low situation, stands the Hospital of St. Nicholas, with a small chapel attached, said to have been built or endowed, in 1220, by Countess Ela, wife of the sixth Earl of Salisbury, for the benefit of pilgrims and wayfarers. It is now inhabited by six aged men and as many women, under a master and chaplain. St. Paul's Home, erected in 1863, was founded and endowed by the late Francis Attwood esq. of the Close, for widows or daughters of clergymen of the dioceses of Salisbury and Winchester, with an annuity to each of £30; the structure is well built, and now consists of six houses. The city contains a great number of asylums for the aged and infirm, and charitable institutions for educational purposes, and a school for preparing indigent girls of the respectable classes for superior service. There is in the Close a normal training College for elementary school-mistresses, under the management of a committee consisting of the Bishop, clergy and some of the leading laymen of the diocese.

The Mission Society of St. Andrew was founded in May, 1889, its headquarters being at the Church House; it comprises a staff of six clergy under the immediate control of the Bishop, and available for cases of emergency in the diocese.

The Salisbury Diocesan Home of Mercy, in St. Martin's Church street, established in 1831, is for the reception of penitents under the care of the Community of St. John the Baptist, whose principal house is at Clewer, near Windsor: a new wing consisting of a laundry and dormitories was added in 1892, and in 1894 a chapel was erected as a memorial to the late Hon. P. Christopher Bouverie: it is of red brick with stone facings, in the

Early English style, consisting of apsidal chancel, nave, organ chamber and vestry: the building will seat 90. The house, partially rebuilt and enlarged in 1898, is available for 42 penitents

The Masonic Hall, in Crane street, erected in 1901, is a fine structure of red brick in the Tudor style.

The principal charities are as follows: Hayter's charity, of about £400 yearly for 6 poor women, who receive 10s. each weekly and who also participate in any surplus at the end of the year; St. Paul's homes, in Fisherton, founded by Francis Attwood for 6 ladies, widows or daughters of clergymen, who receive £20 each per annum and participate in any surplus at the end of the year; Trinity hospital, founded by Mrs. Agnes Battenbury in the 14th century and further endowed in the 15th century, for 12 poor men, some of whom receive 6s. and others 5s. per week if they are entitled to the Old Age Pension; there are also Hussey's, Taylor's and Eyre's almshouses and Brickett's hospital.

The Victoria Park, distant about half-a-mile from the Market place, was purchased at a cost of £1,600 from the Dean and Chapter, and laid out as a memorial of the jubilee of the reign of Queen Victoria in 1887: it consists of 16 acres, and comprises public gardens, a cricket field, tennis courts, football ground and a cycling track a quarter of a mile in circumference: an ornamental band stand, cricket pavilion, shelter and other buildings have been erected; many thousands of plants, shrubs and trees have been planted, and these with the buildings have wholly been provided by special gifts and by public subscriptions. The total cost was £5,758 17s. 11d. The whole has been laid out and the principal buildings erected from the designs and under the superintendence of Mr. Fred Bath F.R.I.B.A., F.S.I. of Salisbury; the park is controlled by a body of trustees.

The Fawcett statue was erected in honour of the Rt. Hon. Henry Fawcett P.C., M.P., D.C.L., F.R.S. who was born in 1833 in Queen street, at a house nearly opposite to where the statue stands. He was the second son of Alderman William Fawcett, who was mayor in 1832, when he presided over a great dinner of the citizens held in the Market place, to celebrate the passing of the Reform Bill. Henry Fawcett, for some time professor of Political Economy at Cambridge, first entered Parliament in 1865 as M.P. for Brighton, and afterwards represented Hackney from 1874, became Postmaster-General and a Privy Councillor in Mr. Gladstone's second administration (1880) and rector of Glasgow University in 1883: he died at Cambridge, 6 Nov. 1884, and was buried at Trumpington, near Cambridge; the statue, modelled by Mr. Henry Richard Pinker, is of bronze on a pedestal of grey Cornish granite, and was erected in the Market place at a cost of about £900, and unveiled by the Earl of Pembroke in May, 1887.

The expanse of downs to the north, extending to the centre of the county, and known as "Salisbury Plain," commences not far from the city.

The rateable value of the parish of New Sarum (Salisbury municipal borough) is £114,312.

The municipal borough was extended in 1904, and now consists of 7 wards, viz.:—Fisherton, Milford, St. Edmund's, St. Mark's, St. Martin's, St. Paul's, and St. Thomas'. Area, 1,726 acres; population in 1911, 21,217.

The parliamentary area comprises 908 acres; population in 1911, 19,891.

The number of electors on the parliamentary register in 1911 was 3,412.

OFFICIAL ESTABLISHMENTS, LOCAL INSTITUTIONS &c.

Post, M. O. & T. & Telephonic Express Delivery Office; head office, Castle street.—Postmaster, John Rose
Town Sub-Post & M. O. Offices.—†Wilton road, Fisherton, R. W. Nicholas, sub-postmaster; †Wyndham Park, William Pickett, sub-postmaster; Fisherton st. F. J. Harrison, sub-postmaster; †St. Ann's street, W. J. Prince, sub-postmaster; †East Harnham, Carlton Homer, sub-postmaster; Nelson road, R. Chapman, sub-postmaster (marked thus † telegrams are received, but not delivered & telegraph money orders are issued, but not paid)

Mails dispatched:—

Andover, 9.30 & 11.45 a.m. & 4.15, 8 & 9.30 p.m.
Bath, 9.15 & 11.45 a.m. 1.30, 3.45, 6.30 & 7 p.m. & 12 midnight
Bristol, 9.15 & 11.45 a.m. 1.30, 3.45 & 6.30 p.m. & 12 midnight
Blandford, 12.15, 4.15 & 9.30 p.m.
Bournemouth, 10.30 a.m. & 2 & 9.30 p.m.

Chippenham, 9.15 a.m. & 6 p.m. & 12 midnight
Devizes, 11.45 a.m. 6.30 p.m. & 12 midnight
Eastern Counties, 5.30, 9.30 & 10.30 p.m.
Exeter, 10.30 a.m. 12.15 & 7 p.m. & 12 midnight
Gillingham, 2 p.m. & 12 midnight
Hampshire, 9.45 a.m. & 12.15 & 9.30 p.m.
Ireland, 3.15, 9.30 & 10.30 p.m.
Isle of Wight, 9.45 a.m. & 12.15 & 9.30 p.m.
London, 9.45 & 11.45 a.m. & 12.45, 2, 3.15, 5.30, 7, & 9.30 & 10.30 p.m.
Marlborough, 9.15 a.m. & 7.30 & 9.30 p.m.
North of England, 7 & 10.30 p.m.
Portsmouth, 9.45 a.m. & 12.15, 3.15 & 9.30 p.m.
Reading, 11.45 a.m. & 9.30 p.m.
Romsey, 3.15 & 9.30 p.m.
Rural District, 12 midnight
Scotland, 3.15 & 10.30 p.m.
Shaftesbury, 12.15 & 4.15 p.m. & 12 midnight
Sherborne, 4.15 p.m. & 12 midnight
Southampton, 9.45 a.m. & 12.15, 3.15 & 9.30 p.m.

Trowbridge, 3.45 & 6.30 p.m. & 12 midnight
 Warminster, 1.30 & 6.30 p.m. & 12 midnight
 West of England, 9.15 a.m. 12.15, 1.30 & 6 p.m. & 12 midnight
 Weymouth, 2 & 9.30 p.m.
 Wiltshire (generally), 9.15 a.m. 12.15, 1.30 & 6 p.m. & 12 midnight
 Wimborne, 12.45 & 9.30 p.m.
 Winchester, 3.15 & 9.30 p.m.
 Yeovil, 12.15 p.m. & 12 midnight

Town Sub-Post & M. O. Offices, cleared at:—
 Nelson road, 8.20, 9.25 & 11.15 a.m. & 1.20, 2.55, 4.55, 6, 8, 8.50 & 10.25 p.m.; sun. 8.30 p.m.
 East Harnham, 8.20, 9.40 & 11.20 a.m. & 1.30, 3.5, 5.10, 6.10, 9.5 & 10.30 p.m.; sun. 8.35 p.m.
 Fisherton street, 8.40, 9.50 & 11.35 a.m. & 1.40, 3.20, 5.10, 6.15, 9.5 & 10.30 p.m.; sun. 8.50 p.m.
 St. Ann's street, 8.10, 9.25 & 11.10 a.m. & 1.20, 2.50, 4.55, 5.55, 8.50 & 10.10 p.m.; sun. 8.40 p.m.
 Wilton road, 8.15, 9.55 & 11.35 a.m. & 1.40, 3.30, 5.20, 6.20, 9.15 & 10.15 p.m.; sun. 8.40 p.m.
 Wyndham park, 8.15, 9.15 & 11.10 a.m. & 1.15, 2.45, 4.45, 5.50, 8.40 & 10.5 p.m.; sun. 6.30 p.m.
 Devizes road, 7.50 & 10.50 a.m. & 1.5, 2.50, 4.40, 8, 8.45 & 9.35 p.m.; sun. 7.50 p.m.
 Letters posted at Head Office up to 8.45 a.m. 1.30 & 5 p.m. & 12 midnight fall into the Town deliveries
 Hours for issue of Money Orders, receipt of Post Office Savings Bank deposits, 8 a.m. to 8 p.m.; Postal Orders, 7 a.m. to 10 p.m.
 Hours for payment of Savings Bank withdrawals, Annuity & Insurance business & payment of Money Orders, 8 a.m. to 8 p.m.
 Hours for Parcel Post business, 7 a.m. to 9 p.m.
 Post Office Hours—week days, from 7 a.m. to 9 p.m.; Sundays, from 8.30 till 10 a.m. & 5 till 6 p.m.
 Telegraph Hours—week days, from 7 a.m. till 9 p.m.; Sundays, from 8.30 till 10 a.m. & 5 till 6 p.m.
 Deliveries—Letters, 6.45 & 9.15 a.m. & 2.15 & 5.50 p.m. Parcels, 8 & 11 a.m. & 5.50 p.m.

MEMBER OF PARLIAMENT FOR THE CITY.

Godfrey Lampson Tennyson Locker-Lampson esq. Harnwood, Salisbury; & Travellers' & Marlborough clubs, London S W
 Returning Officer, The Mayor

COUNCIL OF THE CITY OF NEW SARUM.

1910-11.

Mayor—Councillor R. A. Wilson.
 Deputy Mayor—Councillor Frank Shepherd.
 Recorder, Edward Thornton Hill Lawes. 1 Mitre Court buildings, Temple E C, London

Aldermen.

Retire Nov. 1913	Retire Nov. 1916
E. J. Brittan	Wm. Maxwell Hammick
John Alfred Folliott	Charles Haskins
E. Waters	Edwd. Foulger Pye-Smith
	Charles John Woodrow

Councillors.

Fisherton Ward.
 Retire Nov. | Retire Nov.
 Hbt. Loraine Earle Wilks 1911 | H. Lapham..... 1913
 T. Perkins 1912

Milford Ward.
 H. B. Medway 1911 | William Pritchard 1913
 J. Macklin 1912

St. Edmund's Ward.
 W. H. Pearce 1911 | F. S. Bradbeer 1913
 Samuel Barber 1912

St. Mark's Ward.
 A. Foley 1911 | J. Keith Dowden 1913
 Frank Alexander 1912

St. Martin's Ward.
 Samuel Grove..... 1911 | Thomas William Berry 1913
 Edward Sidney Humby 1912

St. Paul's Ward.
 Frank Shepherd..... 1911 | Frank Baker 1913
 Charles Scamell 1912

St. Thomas' Ward.
 Rd. Arthur Wilson M.A 1911 | Robert Michael Hall ... 1913
 Frederick Tutton 1912

Presiding Aldermen at Ward Elections.

Fisherton Ward, Edward Waters
 Milford Ward, Charles Haskins
 St. Edmund's Ward, John Alfred Folliott
 St. Mark's Ward, Charles John Woodrow
 St. Martin's Ward, Edward Foulger Pye-Smith
 St. Paul's Ward, Edward John Brittan
 St. Thomas' Ward, William Maxwell Hammick
 Mayor's Auditor, Alderman C. J. Woodrow
 Elective Auditors, G. H. Davis & H. T. Rowe

The Corporation meet at the Council Chamber the first Thursday in every month at 11 a.m.

Officers of the Council.

Town Clerk, Francis Hodding, Municipal offices, Endless street
 Assistant Town Clerk, Fred G. Cole, Municipal offices, Endless street
 Treasurer, M. H. W. Devenish J.P. Wilts & Dorset Bank, Market place
 Clerk of the Peace, Arthur Russell Malden F.S.A. The Close
 Coroner, Sidney Buchanan Smith, 53 Canal
 Deputy Coroner, A. M. Wilson, Bridge street
 Medical Officer of Health, Edmund Towers Fison B.A., M.D., D.P.H. 2 St. John street
 Police Surgeon, Gilbert Kempe M.D. 17 Endless street
 Public Analyst, F. W. Stoddart F.C.S. Public laboratories, Bristol
 City Surveyor, W. J. Goodwin A.M.Inst.C.E. Municipal offices, Endless street
 Secretary to Library Committee, F. G. Cole, Municipal offices
 Public Librarian, A. E. Butcher, Chipper lane
 Chief of Police & Inspector under Food & Drugs, Frank Richardson, Police Station, Endless street
 Inspector of Weights & Measures, F. Beardsley, Castle rd
 Inspector of Common Lodging House & Slaughter Houses & Sanitary Inspector, G. F. Fowles, Municipal offices
 Inspector under "Contagious Diseases (Animals Act)," Frank Richardson, Endless street
 Veterinary Inspector, Ernest Robert Harding M.R.C.V.S. Fisherton street
 City Accountant, Reginald Young A.S.A.A. Municipal offices
 Collector of Market Tolls, Francis Pickett, 71 London rd
 Sergeants at Mace, A. A. Ferrett, James Carey (third vacant)

MAGISTRATES FOR THE CITY.

The Mayor, Ex-Mayor & Recorder.

Atkins Samuel Ralph, The Mount, Elm grove
 Brown Henry, 141 Castle street
 Clark John William, Poultry cross
 Dowden James Keith, 77 Castle street -
 Folliott John Alfred, Tamerton, London road
 Fullford George, 51 Castle street
 Gater Caleb William, Winterbourne Dauntsey
 Gregory Henry George, 27 Churchfields
 Hammick William Maxwell, The Close
 Harding Robert Curtis, The Maples, Devizes road
 Haskins Charles, Brownie Brae, Wain-a-long road
 Lovibond Joseph Williams, The Pleasaunce, Lake
 Malden Arthur Russell M.A. The Close
 Orchard Edwin John, Milford
 Pritchard William, 3 The Avenue, Elm grove
 Read James, Petersfinger
 Waters Edward, Heathfield, Elm grove
 Whitehead Arthur, London road
 Woodrow Charles John, St. Mark's avenue
 Clerk, Arthur Charlton Jonas, Chipper lane
 City Petty Sessions held at the Council house mon. 11 a.m.

COUNTY MAGISTRATES

For the Salisbury & Amesbury Petty Sessional Division.
 Radnor Earl of, Longford castle, Salisbury (chairman)
 Antrobus Col. Sir Edmund bart. Amesbury abbey, Salisbury
 Atkins Samuel Ralph esq. 17 Elm Grove road, Salisbury
 Bradburne Frederick Ashe esq. Lyburn park, Bramshaw, Lyndhurst
 Buckley Major Edward Duncombe Henry, New hall, Bodenham, Salisbury
 Carpenter Joseph esq. Manor house, Stratford-sub-Castle, Salisbury
 Coote Sir Eyre, West park, Sth. Damerham, Salisbury
 Devenish Matthew Henry Whitty esq. Little Durnford house, Salisbury
 Eyre Geo. Edwd. Briscoe esq. M.A. Warrens, Lyndhurst

Eyre-Matcham Geo. Hy.esq. Newhouse, Redlynch, Salisbury
 Fort Capt. George Hounsom, Alderbury ho. Salisbury
 Garton James William esq. Clarendon, Salisbury
 Glenconner Lord, Wilsford manor, Salisbury
 Good Col. Henry Norton Butler, The Abbey, Sutton
 Courtenay, Berks
 Hammick William Maxwell esq. The Close, Salisbury
 Hewlett Maurice Henry esq. Broad Chalke, Salisbury
 Hill James Ledger esq. Combe grove, Monkton Combe,
 Bath
 Jervoise Francis Henry Tristram esq. Herriard park,
 Basingstoke, Hants
 Lawrence William Frederic esq. M.A. Cowesfield house,
 Whiteparish, Salisbury
 Lovibond Joseph Williams esq. The Pleasaunce, Lake,
 near Salisbury
 Nelson Earl D.L. Trafalgar house, Salisbury
 Pembroke & Montgomery The Earl of P.C., G.C.V.O.
 Wilton house, Salisbury
 Penruddocke Charles esq. Compton park, Salisbury
 Poore Major Robert, Old lodge, Salisbury
 Badcliffe Francis Reynolds Youge esq. K.C. Woodford
 manor, Salisbury
 Bendall Francis Shuttleworth esq. Brigmerston house,
 Amesbury
 Stephens Henry Charles esq. F.L.S., F.C.S., F.G.S.
 Cholderton, Salisbury
 Swayne John Montague esq. Berwick St. James, Salisbury
 Taunton Henry Percy esq. Redlynch, Salisbury
 White John esq. Glencairn, Wilton, Salisbury
 Williams Sidney Stewart esq. Harnham house, East
 Harnham, Salisbury
 Wyndham William esq. D.L. Dinton, Salisbury
 Wyndham William jun. esq. Dinton, Salisbury
 The Mayors of Salisbury & Wilton & the Chairmen of the
 Salisbury, Amesbury & Wilton Rural District Councils
 for the time being are ex-officio magistrates
 Clerk to the Magistrates, Francis Hodding, Market
 House chambers, Salisbury
 Petty Sessions are held at the Council house every tues-
 day at noon. The following places are included in the
 Petty Sessional division:—Alderbury, Allington, Ames-
 bury, Barford St. Martin, Baverstock, Bemerton, Ber-
 wick St. James, Bishopstone, Boscombe, Bower Chalke,
 Britford, Broad Chalke, Bulford, Burcombe, Cholderton,
 Clarendon, Coombe Bissett, Compton Chamberlayne,
 Dinton, Downton, Durnford, Durrington, East Grim-
 stead, Ebbesborne Wake, Fovant, Grovely Wood,
 Homington, Idmiston, Landford, Laverstock & Ford,
 Little Langford, Maddington, Netherhampton, New-
 ton Toney, No Man's Land, Nunton & Bodenham,
 Odstock, Orcheston St. George, Orcheston St. Mary,
 Pitton & Farley, Redlynch, Rollestone, Shrewton, South
 Newton, Standlinch with Charlton All Saints, Staple-
 ford, Steeple Langford, Stratford-sub-Castle, Stratford
 Toney, West Dean, West Grimstead, West Harnham,
 Whiteparish, Wilsford & Lake, Wilton, Winterbourne
 Dauntsey, Winterbourne Earls, Winterbourne Gunner,
 Winterbourne Stoke, Winterslow, Wishford & Woodford

SALISBURY RURAL DISTRICT COUNCIL

Of 27 members (i.e. all guardians of the rural parishes
 are members) meets at the East Harnham workhouse
 every 4th friday, at 1.30 p.m.

Chairman, Ernest George Warren, Clarendon
 Clerk, William H. Jackson, Market House chambers,
 Salisbury
 Treasurer, M. H. W. Devenish J.P. Wilts & Dorset Bank,
 Salisbury
 Medical Officer of Health, James Edward Gordon
 M.R.C.S.Eng., L.R.C.P.Lond. 52 Endless st. Salisbury
 District Surveyor, David William Merrice, Homington
 Sanitary Inspector, Alfred Metherell A.R. Sanitary Inst.
 24 Harnham road

SALISBURY & DISTRICT JOINT ISOLATION HOSPITAL COMMITTEE.

The Committee, consisting of 24 members, was formed
 in 1904.

Meetings are held at the Council chamber, Salisbury,
 when requisite during building of hospital
 Chairman, Earl of Radnor, Longford castle
 Clerk, Francis Hodding, solicitor, Market House
 chambers, Salisbury
 Treasurer, M. H. W. Devenish, Wilts & Dorset Bank,
 Salisbury

PUBLIC ESTABLISHMENTS.

Assembly & Concert Rooms, High street, Frederick
 Sutton, proprietor
 City Police Station, Endless street, Frank Richardson,
 chief constable. The force consists of the head con-
 constable, 1 inspector, 3 sergeants & 22 constables

Corn Returns Office, Castle st. Rt. Jas. Aspill, inspector
 County Court & District Bankruptcy Court; office,
 Bridge street, His Honor Arthur O'Connor K.C. judge;
 Richard Arthur Wilson M.A. registrar & high bailiff;
 George Munkhouse Wilson, deputy registrar. The
 court is held at the Council house every month & the
 district comprises the following places:—Alderbury,
 Ablington, Allington, Amesbury, Bapton, Barford St.
 Martin, Bathampton, Baverstock, Bemerton & Quid-
 hampton, Berwick St. James, Bishopstone, Bodenham,
 Boscombe, Bower Chalke, Britford, Broad Chalke, Brox-
 more, Bulford, Burcombe, Charlton, Chilhampton, Chol-
 derton (West), Clarendon, Close (The), Coombe Bissett,
 Compton Chamberlayne, Cowesfield, Dean West,
 Deptford, Dinton, Ditchampton, Downton, Durn-
 ford, Durrington, Ebbesbourne Wake, Figheldean,
 Fisherton Anger, Fisherton Delamere, Fovant, Fuggle-
 stone St. Peter, Fifield Bavant, Gomolden, Grimstead
 (East), Grimstead (West), Grovely, Hamptworth,
 Hanging Langford, Harnham (East & West), Homing-
 ton, Idmiston, Langford, Laverstock & Ford, Little
 Langford, Maddington, Milford, Milston, Netherham-
 ton, Netton, Newton Toney, Newton (South), No Man's
 Land, Nunton, Odstock, Orcheston St. George, Or-
 cheston St. Mary, Pitton & Farley, Porton, Redlynch,
 Rollestone, Salisbury, Shrewton, Steeple Langford,
 Standlynch, Stapleford, Stoford, Stratford-sub-Castle,
 Stratford Toney, Ugford, Whaddon, Wilton, Wilsford
 & Lake, Whiteparish, Winterslow, Winterbourne
 Dauntsey, Winterbourne Earls, Winterbourne Gunner,
 Winterbourne Stoke, Wishford, Woodford & Wylve

This Court has also Bankruptcy jurisdiction, & for
 Bankruptcy purposes includes, in addition, the County
 Courts of Shaftesbury, Andover & Fordingbridge;
 Tilney Barton, Catherine street, official receiver

Certified Bailiffs under the "Law of Distress Amend-
 ment Act," John Turton Woolley, Castle street; Ed-
 ward Waters, Canal; James Keith Dowden, Bank
 chambers; William Wallis, Castle street; George Hy.
 Davis, St. Thomas square & Arthur Reynolds Best,
 St. Thomas square

Cemeteries, George F. Henbest, clerk to the burial
 board; Silas Gange, lodge keeper, London road &
 Frank Coombs, lodge keeper, Devizes road

County Police Station, 22 Devizes road, John Collins,
 supt. The force in the Salisbury division consists of
 2 inspectors, 5 sergeants & 25 constables; the division
 comprises 82 parishes

Customs, Excise & Old Age Pension Office, Castle street,
 George Thomas Gay, supervisor; Frederick Hopkin-
 son & Robert James Aspill, officers

Fire Brigade (Volunteer), E. A. Rawlings, captain; F.
 W. Miggins, resident fireman & station keeper; W.
 E. M. George, hon. sec.; engine house, Salt lane

Inland Revenue, Castle street, Frederick William Dain,
 surveyor of taxes

Market House & Corn Exchange, Market place, Francis
 Hodding, sec.; Edmund George, keeper

Palace Theatre, Endless street, Salisbury Picturedrome
 & Theatre Co. Limited, proprietors

Probate Registry Office, Castle street, Henry Elliott
 Fox, district registrar

Public Library, Chipper lane, Albert Edward Butcher,
 public librarian

Salisbury & South Wilts & Blackmore Museums, St.
 Ann street, Dr. H. P. Blackmore, hon. director;
 Money C. Fisher, hon. treas.; Major Fisher, hon. sec

South Wilts Chamber of Agriculture, Cattle Auction
 mart, Castle st.; John T. Woolley, hon. sec. & treas
 Theatre & Picturedrome, Castle street, Salisbury Picture-
 drome & Theatre Co. Limited, proprietors

Town Hall & Council Chamber, Market place, James
 Stanford & William Telfer, beadles

Victoria Hall, Rollestone street, F. D. Daverell, manager

HOSPITALS & CHARITABLE INSTITUTIONS.

St. Michael's Home for Friendless Girls, Endless street,
 founded February, 1882, & supported by voluntary
 contributions & special payments; Miss Elizabeth Hall,
 lady superintendent

St. Nicholas Hospital, St. Nicholas road, Rev. Canon
 Christopher Wordsworth M.A. master; Rev. Herbert
 Cromwell Bush M.A. chaplain

Salisbury Diocesan House of Mercy, St. Martin's, Church
 street, Rev. the Hon. Bertrand Pleydell-Bouverie M.A.
 hon. sec. & treasurer

Salisbury Infirmary, Fisherton street, G. G. Morrice
 M.D. consulting physician; W. W. Ord M.D. & J. E.
 Gordon M.R.C.S., L.R.C.P. physicians; Levi Stephen-
 son Luckham M.R.C.S.Eng., G. Kempe M.D. & E. T.
 Fison M.D. surgeons; H. Ruthven Lawrence, house
 surgeon; D. B. Maunsell, assistant house surgeon;

S. Buchanan Smith, sec.; G. F. Henbest, assistant sec. & accountant; Miss Cable, matron
Salisbury & South Wilts Provident Dispensary, High street, The Ven. Archdeacon Lear, chairman; Charles Robert Straton L.R.C.P. & F.R.C.S.Edin., A. Longman M.R.C.S.Eng., P. J. Barcroft M.R.C.P. & F.R.C.S.I., H. Browne L.R.C.P.Lond., M.R.C.S.Eng., S. Ellis M.R.C.S.Eng., J. E. Gordon L.R.C.P.Lond., M.B.C.S.Eng., H. T. Hinton M.B., C.M., R. Thornton, John James Armitage M.R.C.S., L.R.C.P.Lond., L. S. Partridge M.A., L.R.C.P.Lond., M.R.C.S.Eng., A. E. J. Ward L.R.C.P. & S.Edin., W. Gordon L.R.C.P. & S.Edin. & Alexander Walter Keith Straton M.R.C.S., L.R.C.P.Lond. medical officers; E. H. A. Mackley L.D.S.Eng. hon. surgeon-dentist; C. H. Notley, sec.; W. H. Terrill, dispenser; there are 9,379 members

SALISBURY UNION.

Board day, alternate Fridays, at the Workhouse at 11 a.m.

The following is a list of the places in the union:—Alderbury, Britford, Clarendon, Coombe Bissett, Downton, East Grimstead, West Grimstead, West Harnham, Homington, Landford, Laverstock & Ford, No Man's Land, Nunton-and-Bodenham, Odstock, Pitton & Farley, Redlynch, New Sarum (Salisbury), Standlynch with Charlton All Saints, Stratford Toney, Stratford-sub-Castle, Whiteparish, Winterslow & West Dean. The population of the union in 1911 was 31,395; area, 58,712 acres; rateable value in 1911, £176,146

Chairman of the Board of Guardians, W. M. Hammick, The Close, Salisbury

Clerk to the Guardians & Assessment Committee, Fras. Hodding, Market House chambers, Salisbury

Treasurer, M. H. W. Devenish J.P. Wilts & Dorset Bank, Salisbury

Collectors to the Guardians, Relieving & Vaccination Officers, No. 1 district, Alfred William Parsons, Farley, Salisbury; No. 2 district, Frederick David Trapnell, Downton; No. 3 district, Edward Foakes Norton, 8 Queen's road, Salisbury

Medical Officers, No. 1 district, Henry Case L.R.C.P. & S.Edin. Whiteparish; No. 2 district, George William Whiteley M.R.C.S.Eng., L.R.C.P. & S.Edin. Downton; Nos. 3 & 6 districts, Sidney Ellis M.R.C.S.Eng. 19 New street, Salisbury; No. 4 district, Levi Stephenson Luckham M.R.C.S.Eng. 47 Winchester street, Salisbury; No. 5 district, James Edward Gordon L.R.C.P.Lond. 52 Endless street, Salisbury

Public Vaccinators, Nos. 1, 2 & 4 districts, same as medical officers; Nos. 3 & 5 districts, Sidney Ellis, 19 New street, Salisbury

Workhouse, Harnham, a building of brick & slate, erected in 1878, & will hold 340 inmates, Rev. Thomas John Woodall, chaplain; Levi Stephenson Luckham M.R.C.S.Eng. medical officer; W. R. Clarke, master; Mrs. M. E. Clarke, matron

Superintendent Registrar, Francis Hodding, Market House chambers, Salisbury; deputy, William Herbert Jackson, The Martins, Endless street

Registrars of Births & Deaths, Alderbury sub-district, Alfred William Parsons, Farley, Salisbury; deputy, Miss Parsons, Farley, Salisbury; Downton sub-district, Frederick David Trapnell, Downton; deputy, Charles Matthews, Downton; Salisbury sub-district (comprising the City of New Sarum), Ernest Mould, Market House chambers, Salisbury; deputy, Harry Horace Cheeseman, Market House chambers, Salisbury

Registrars of Marriages, Downton district, Frederick David Trapnell, Downton; deputy, Charles Matthews, Downton; other districts, Harry Horace Cheeseman, Market House chambers, Salisbury; deputy, C. H. Boulton, Market House chambers, Salisbury

MILITARY.

Southern Command.

Head quarters, Radnor house, Salisbury.

General Officer Commanding in Chief, Gen. Sir C. W. H. Douglas G.C.B., q.s

Assistant Military Secretary, Bt. Maj. R. S. May, R. Fus., p.s.c

Aide-de-Camp, Capt. H. M. Pryce-Jones, C. Gds

General Staff.

Brigadier-General, Brig.-Gen. R.C.B. Haking C.B., p.s.c

General Staff Officer, 2nd Grade, Maj. W. H. Anderson, Ches. R., p.s.c

Maj.-Gen. in charge of Administration, Maj.-Gen. R. C. Maxwell C.B

Assistant Adjutant-General, Col. H. J. Evans, p.s.c

Assistant Quartermaster-General, Col. G. Forestier-Walker A.D.C

Staff Captain, Capt. F. D. Logan R.F.A

Chief Clerk, Capt. O. G. Jones

Chief Engineer, Brigadier-Gen. C. Penrose C.B

Staff Officer, Royal Engineers, Maj. S. G. Faber R.E.(L)

Assistant Director of Supplies & Transport, Col. F. C. A. Gilpin C.B

Deputy Assistant Director of Supplies & Transport, Major J. C. G. Longmore, A.S. Corps

Principal Medical Officer, Surg.-Gen. H. R. Whitehead C.B., F.R.C.S., A.M.S.; office, Evelyn house

Staff Officer to Principal Medical Officer, Lt.-Col. J. J. Russell M.B., R.A.M.C

Principal Veterinary Officer, Col. L. J. Blenkinsop D.S.O.; office, Evelyn house

Assistant Director of Ordnance Stores, Col. C. M. Mathew C.B., D.S.O., A.Ord.Dept

Command Paymaster, Col. C. A. Bray C.B., C.M.G., A.P.Dept

Local Auditor, H. G. Goligher esq. M.A

Assistant Auditor, F. J. Arnold esq

Deputy Assistant Director of Remounts, Bt. Col. H. P. Douglas-Willan C.B

District Barrack Master, Lieut.-Col. W. F. Moore

TERRITORIAL FORCE.

Royal Wiltshire (Prince of Wales's Own Royal Regiment)

Yeomanry (A Squadron, Salisbury Troop), Lieut. J. A. Garton, commanding; Squad.-Sergt.-Major W. Barrett, Warminster, drill instructor

4th Battalion The Duke of Edinburgh's (Wiltshire Regiment) (A Co.), Lieut. C. F. Hoding; orderly room, Market house; Henry James Dingle, color-sergt. & instructor

Army Service Corps, 1st South Western Mounted Brigade (Transport & Supply Column), Capt. J. Bennett-Stanford, commanding, Market house

*** PUBLIC OFFICERS.**

Certifying Factory Surgeon, James Edward Gordon M.R.C.S.Eng., L.R.C.P.Lond. 52 Endless street

Chief Assistant Overseer & Collector of Poor's Rates for the parish of New Sarum, Reginald Young, Municipal offices, Endless street

Clerk to the Commissioners of Taxes for New Sarum, Arthur Charlton Jonas, Chipper lane

Clerk to Avon Conservancy Commissioners, Hamilton Fulton, Rolleston street

Clerk to the Commissioners of Taxes for Salisbury Division, George Munkhouse Wilson, Bridge street

Clerk to the Commissioners of Taxes for Amesbury Division, Richard Arthur Wilson M.A. Bridge street

Clerk to the Trustees of Salisbury Municipal Charities, Hamilton Fulton, Rolleston street

Clerk to the Vestry of Fisherton Anger, Sidney Buchanan Smith, 53 Canal

Coroner for South Wilts, William James Trethowan, Bridge st.; deputy, Frank Henry Trethowan, Bridge st

Clerk to the Vestry of St. Thomas, Sidney B. Smith, 53 Canal

Clerk to the Vestry of St. Edmund, George Harris, 3 Castle street

Veterinary Inspector to the County Council & Board of Agriculture, George Parr M.R.C.V.S. 47 Endless street

DIOCESE OF SALISBURY.

1911. Bishop (vacant)

1907. Dean, Very Rev. William Page Roberts D.D. The Deanery, Salisbury

Archdeacons.

1875. Sarum, Ven. Francis Lear M.A. The Close, Salisbury, & Rectory, Bishopstone, Salisbury

1902. Dorset, Ven. Charles Leslie Dundas M.A. Charminster, Dorchester

1911. Wilts, Rt. Rev. Frederic Wallis D.D. St. Peter's Vicarage, Marlborough

Canons Residentiary.


1862. Bricklesworth, Ven. Archdeacon Francis Lear M.A. The Close, Salisbury

1895. Bedminster & Redcliffe, Ven. Thomas Boughton Buchanan M.A. The Close, Salisbury

1898. Yatesbury, Eldon Surtees Bankes M.A. The Close, Salisbury

1910. Highworth, Francis Briggs Sowter M.A. The Close, Salisbury

1903. Chancellor of the Diocese & Vicar-General, A. C. B. Webb M.A



1896. Precentor, Harry William Carpenter M.A. The Close, Salisbury
1894. Chancellor of the Cathedral, Edward Russell Bernard M.A
1901. Treasurer, George Hugh Bourne D.C.L. The College, Salisbury
1911. Sub-Dean, Christopher Wordsworth M.A. The Deanery, Salisbury
1909. Succentor, Ernest Edward Dugmore M.A. The Close, Salisbury
- Prebendaries, or Non-Residentiary Canons.
1870. Major Pars Altaris, Sir James Erasmus Philipps bart. M.A. The Close, Salisbury
1874. Preston, Dacres Olivier M.A. Rectory, Wilton, Salisbury
1874. Minor Pars Altaris, Francis Warre M.A. Rectory, Bemerton, Salisbury
1881. Fordington, Charles Adams Houghton M.A. St. Matthew's Vicarage, Exeter
1884. Torleton, William Hector Lyon M.A. Vicarage, Sherborne
1885. Potterne, The Lord Bishop D.D
1886. Coombe & Harnham, Edward Russell Bernard M.A. High Hall, Wimborne
1886. Beminster Secunda, George Charles Bell M.A. 19 Cowley street, London S W
1889. Beminster Prima, Edward Inman M.A. Sandecotes lodge, Parkstone, Dorset
1889. Hurstbourne & Burbage, Henry Everett Ravenhill M.A. Buckland Newton, Dorchester
1890. Gillingham Major (Succentor), Ernest Edward Dugmore M.A. The Close, Salisbury
1890. Warminster, Edwd. Steward M.A. Training school, Salisbury & Boyton, Codford
1892. Netheravon, The Hon. Sidney Meade, Bradford-on-Avon
1893. Stratton, William Gildea M.A. Rectory, Upwey, Dorchester
1894. Chesenbury & Chute, Hon. Bertrand Pleydell-Bouverie M.A. The Grange, All Cannings, Devizes
1895. Bitton, Charles Herbert Mayo M.A. Long Burton Vicarage, Sherborne
1896. Grimston, Sidney Edmund Davies M.A. Rectory, Wyke Regis, Weymouth
1896. Stratford, Robert Newman Milford M.A. Rectory, East Knoyle
1897. Yetminster Secunda, George Biscoe Oldfield M.A. Sedgell, Shaftesbury
1898. Lyme & Halstock, Montagu Hankey M.A. Rectory, Maiden Newton
1899. Grantham Borealis, Arthur Barugh Thynne M.A. Vicarage, Seend, Melksham
1900. Uffculme, Ven. Charles Leslie Dundas M.A. Vicarage, Charminster, Dorchester
1900. Grantham Australis, Edwin George Wyld B.A. Vicarage, Melksham
1901. Slape, John David Morrice M.A. St. Edmund's Rectory, Salisbury
1901. Alton Borealis, Charles Rowland Haydock Hill M.A. Holy Trinity Rectory, Dorchester
1901. Calne, George Hugh Bourne D.C.L. The College, Salisbury
1904. Alton Australis, Edward Wyndham Goodden, Nether Compton, Sherborne
1905. Netherbury in Ecclesia, Lewen Burton Weldon D.D. Rodwell house, Weymouth
1905. Ilfracombe, Charles Albert Bragge M.A. Thorncombe, Chard
1905. Durnford, Charles Myers M.A. St. Martin's Rectory, Salisbury
1907. Chardstock, Robert Crowther Abbott M.A. The Close, Salisbury
1908. Wilsford & Woodford, Edgar Nembhard Thwaites, Fisherton Anger Rectory, Salisbury
1909. Winterbourne Earls, Joseph Pulliblack M.A. Rampisham Rectory, Dorchester
1909. Yetminster Prima, William Okes Parish M.A. Longfleet Vicarage, Poole
1910. Teinton Regis, William Gardiner B.D. Southbroom Vicarage, Devizes
1910. Bishopston, Douglas Maclean M.A. Rectory, Codford St. Peter
1911. Netherbury in Terra, Harry William Carpenter M.A. The Close, Salisbury
1911. Ruscomb Southbury, Christopher Wordsworth M.A. St. Nicholas Hospital, Salisbury
1911. Shipton, Selwyn Blackett, The Rectory, Wareham, Dorset
1911. Gillingham Minor, Henry Richard William Farrer M.A. 84 South street, Bridport, Dorset
1895. Master of St. Nicholas Hospital, Rev. Christopher Wordsworth M.A
1900. Master of the Choristers' School, Rev. Arthur Gordon Robertson M.A. The Close, Salisbury Vicars Choral. A Corporation.
1879. Harry William Carpenter M.A. The Close, Salisbury (procurator)
1888. Herbert Cromwell Bush M.A. The Close, Salisbury
1897. Stanley Baker D.D. The Close, Salisbury
1900. Arthur Gordon Robertson M.A. The Close, Salisbury Bishop's Examining Chaplains.
1885. Ven. Archdeacon Francis Lear M.A. The Close, Salisbury; & Rectory, Bishopstone, Salisbury
1885. Chancellor Edwd. Russell Bernard M.A. The Close, Salisbury
1895. Thomas Cecil Fitzpatrick M.A. The Lodge, Queens' College, Cambridge
1899. Henry Charles Wace M.A. Brasenose College, Oxford
1902. William Augustine Heygate M.A. Parkstone, Dorset
1903. George Charles Bell M.A. Worcester College, Oxford Bishop's Chaplains.
1886. Chas. Myers M.A. St. Martin's Rectory, Salisbury
1901. Arthur Edward George Peters M.A. St. Mary's Vicarage, Marlborough
1903. Francis Briggs Sowter M.A. Berghmote, Wimborne, Dorset
1909. John Samuel Spence Johnston M.A. (domestic), The Palace, Salisbury
- Pluralities Acts Amendment Act Commissioners.
1892. Samuel Edward Valpy Filleul M.A. All Saints' Rectory, Dorchester
1899. Charles Myers M.A. St. Martin's Rectory, Salisbury
1899. Arthur Barugh Thynne M.A. Vicarage, Seend
- Assessors Appointed under the Clergy Discipline Act, 1892.
- For Dean & Chapter.
- The Very Rev. The Dean, The Deanery, Salisbury
- Ven. Archdeacon Francis Lear M.A. The Close, Salisbury; & Rectory, Bishopstone, Salisbury
- Canon Francis Warre, Bemerton, Salisbury
- For Archdeaconry of Sarum.
- Canon Dacres Olivier M.A. Rectory, Wilton, Salisbury
- Canon Robert Newman Milford M.A. Rectory, East Knoyle, Salisbury
- Canon John David Morrice M.A. St. Edmund's Rectory, Salisbury
- Rev. Charles Holt Wilson M.A. Dilton Marsh, Westbury
- For Archdeaconry of Wilts.
- Canon Arthur Barugh Thynne M.A. Vicarage, Seend, Melksham
- Rev. William Gardiner M.A. Southbroom, Devizes
- Canon Christopher Wordsworth M.A. St. Peter's, Marlborough
- Rev. A. L. Scott, Derry Hill, Calne
- For Archdeaconry of Dorset.
- Canon William Gildea M.A. Upwey, Dorchester
- Canon Sidney Edmund Davies M.A. Wyke Regis, Weymouth
- Canon Montagu Hankey M.A. Maiden Newton
- Canon Rowland Hill, Holy Trinity, Dorchester
1902. Registrar of the Diocese, Arthur Russell Malden M.A., F.S.A. Bishop's walk, The Close, Salisbury
1903. Secretary to the Bishop, Carnegie Johnson esq. B.A. The Palace, Salisbury
- Chapter Clerk, Arthur Russell Malden esq. M.A., F.S.A. Bishop's walk, The Close, Salisbury
- Registrars for the Archdeaconries.
- Sarum & Wilts, Arthur Russell Malden esq. M.A., F.S.A. Bishop's walk, The Close, Salisbury
- Dorset, E. A. Fooks esq. Sherborne
- Librarian, A. R. Maldea esq. M.A., F.S.A. The Close, Salisbury
- Vicar of the Close, Rev. Harry William Carpenter M.A. The Close, Salisbury
1883. Organist, Charles Frederick South esq. The Close
- Surveyors of Ecclesiastical Dilapidations.
- Archdeaconry of Dorset, C. E. Ponting esq. Wye house, Marlborough
- Archdeaconry of Sarum, Michael Harding esq. 58 High st. Salisbury
- Archdeaconry of Wilts, C. E. Ponting esq. Wye house, Marlborough

Architect of the Cathedral, C. E. Ponting esq
Clerk of Works, H. Messenger, Salisbury

Six Lay Vicars.

Roland Tyack, F. H. Noyes, R. Hardy, G. F. Sands, J. S. Beeton, E. Dyson

Surrogates.

Angel-Smith Reginald Walter Angel B.A. Limpley Stoke
Banks Canon Eldon Surtees M.A. The Close, Salisbury
Blackett Selwyn, Wareham
Bodington E. J. Calne
Bragge Charles Albert M.A. Thorncombe
Carpenter H. W. The Close, Salisbury
Coote Herbert Chidley M.A. Trowbridge
Davies Sidney Edmund M.A. Wyke Regis
Ehlers Frederick, Shaftesbury
Farrer Henry Richard William M.A. Bridport
Filleul P. W. G. Devizes
Fletcher J. M. J. Wimborne Minster
Fynes-Clinton Charles Henry M.A. Blandford Forum
Heygate William Augustine M.A. Parkstone
Hill Charles Rowland Haydock M.A. Holy Trinity Vicarage, Dorchester
Inman Edward M.A. Parkstone
Jacob William M.A. Lyme Regis
Lear Venerable Archdeacon Francis M.A. The Close, Salisbury; & Bishopstone
Lee Robert McC. L. Yetminster
Leonard Arthur Allen M.A. Beaminster
Macdonald Frederick William M.A. Wishford Magna
Malden Arthur Russell M.A. Salisbury
Mansel-Pleydell John O. M., M.A. Sturminster Newton
Merewether W. A. S. Bradford-on-Avon
Metcalf A. Dorchester
Myers Charles M.A. St. Martin's, Salisbury
Paget Cecil George M.A. Sturminster Newton
Philipps Canon Sir James Erasmus bart. M.A. Salisbury
Ravenhill Henry Everett M.A. Buckland Newton
Roe Robert Bradley M.A. Melbury Osmond
Selwyn S. A. Sherborne
Sotheby Walter Edward Hamilton M.A. Gillingham
Sowter Francis Briggs M.A. The Close, Salisbury
Tanner George Frederick M.A. Collingbourne Ducis
Trotman F. E. Mere
Warre Canon Francis M.A. Bemerton
Weldon Lewin Burton D.D. Holy Trinity, Weymouth
Whythead Henry Robert M.A. Warminster
Wordsworth Christopher M.A. St. Peter's, Marlborough
Wyld Edwin George B.A. Melksham

PLACES OF WORSHIP, with times of services.

Cathedral Church of the Blessed Virgin Mary.—8 a.m. (not choral), 10.30 a.m. & 3 p.m.; week days, 7.30 a.m. (not choral), 10 a.m. & 3 p.m. from March to November; other months, 4 p.m.; communion on Sundays, holy days & Thursdays at 8 a.m. & mid-day; choral communion on 1st & 3rd Sundays at 10.30 a.m.
All Saints', Harnham, Rev. Geoffrey Hill M.A.; 10.30 a.m. & 6.30 p.m.
St. Edmund's Church, Rev. Canon John David Morrice M.A. rural dean of sub-deanery of Sarum & rural deanery of Wilton, rector; Rev. Francis Stanley Keane B.A. & Rev. Arthur Clifford Hawkes, curates; James Parsons, 48 Bedwin street, clerk; 8 & 11 a.m. & 3 & 6.30 p.m.; daily, 10 a.m. & 6 p.m. (except fri.); fri. 7 p.m.
St. Martin's Church, Rev. Preb. Charles Myers M.A. rector; Rev. Laurence William Greenstreet B.A. Rev. Charles Mallam Johnston B.A. Rev. Clement Mallory Ricketts B.A. & Rev. John George Sams White Vincent Reynolds B.A. curates; 8 & 11 a.m. & 3.10 & 6.30 p.m.; daily, 7.45 & 10 a.m. & 6 p.m. (except mon. 7.30 p.m.)
St. Thomas of Canterbury Church, Rev. Charles Lloyd Sanctuary M.A. vicar; Rev. Edmund Robert Nevill B.A. & Rev. Morrice Lionel Man M.A. curates; 8 & 11 a.m. & 3 & 6.30 p.m.; daily, 10 a.m. & 6 p.m.; fri. 7 p.m.
St. Paul's Church, Fisherton, Rev. Edgar Nembhard Thwaites, rector; Rev. Henry Howard Hanham, curate; Thomas Baker, St. Paul's road, clerk; 11 a.m. & 6.30 p.m.; wed. 7.45 p.m.
St. Mary Magdalene, Gigant street (chapel of ease to St. Martin's); 7.30 (1st & 3rd) & 11 a.m. & 6.30 p.m.
St. Mark's, London road, Rev. Henry J. Trueman M.A. vicar; Rev. John Marks Douglas Thomas Mus.B. curate; 8 & 11 a.m. & 2.30 & 6.30 p.m.; daily, 10 a.m. & 6 p.m.
St. Edmund's (Iron) Mission Room, Winchester street, clergy of St. Edmund's; 130 sittings, all free; 6.30 p.m.; week days, occasional services
Maudrel Hall, Fisherton street, clergy of St. Paul's; 3 & 8 p.m.; tues. 7.30 p.m.

St. Osmund's Catholic Church, Exeter street, Rev. Jas. Groomes, priest; mass, 8 & 10.30 a.m.; children's service, 3 p.m.; vespers, 6.30 p.m.; daily mass at 8 a.m.; holy days, mass, 7 & 9 a.m. & benediction, 7.30 p.m.; thurs. benediction at 7.30 p.m.
Baptist, Brown street; 10.30 a.m. & 6.30 p.m.; thurs. 7.45 p.m.
Congregational, Fisherton street; 10.45 a.m. & 6.30 p.m.; thurs. 8 p.m.
Primitive Methodist, Fisherton street; 10.30 a.m. & 6 p.m.; tues. 7.30 p.m.
Primitive Methodist, St. Mark's road; 10.30 a.m. & 6 p.m.; thurs. 7 p.m.
United Methodist, Milford street, Rev. Robert William Gair; 10.30 a.m. & 6 p.m.; tues. 7.15 p.m.
Wesleyan, Church st. St. Edmund's; 10.30 a.m. & 6 p.m.; wed. 7 p.m.
Wesleyan, Wilton road; 11 a.m. & 6.30 p.m.; tues. 8 p.m.
Christian Brethren (open), Scotts lane; 10.30 a.m. & 6.30 p.m.; mon. & wed. 8 p.m.; Church street; 6.30 p.m.
Christadelphian Hall, Brown street, 11 a.m. & 6.30 p.m.
Salvation Army, Salt lane, 7 & 11 a.m. & 3 & 6.30 p.m.

SCHOOLS & COLLEGES.

The Theological College, in the Close, was founded by Bishop Hamilton in 1861: the buildings consist of a principal's house, 20 sets of students' rooms, chapel, library, dining hall, five courts & offices; Rev. Robert Crowther Abbott M.A. principal; Rev. Jasper Selwyn Bazeley M.A. vice-principal
Salisbury Choristers' School, founded 1319, for the choristers of the Cathedral, who pay £15 per annum towards the cost of their board & education, the remainder being defrayed from the receipts of Choristers' property, of which the Dean & Chapter are trustees. Candidates should be between eight & ten years of age. They must have good voices, an elementary knowledge of music, & be able to read & write. Preference is given to boys in the diocese. Probationers—four in number—are received at the school, who are elected to choristerships in order of seniority as vacancies among choristers occur. During probation they pay full fees, amounting to £35 per annum. Besides the choristers & probationers a number of day scholars are received for education in the school. The fees for day boys are £12 per annum. Rev. A. G. Robertson M.A. head master
Salisbury School for Boys, established in 1876, was constituted as a First Grade School by the trustees of the will of the late Julia Elizabeth Chafyn-Grove, dated 6th April, 1880, under an order of the High Court of Justice, 2nd August, 1897. The school buildings in Bourne avenue are about 1¼ miles from the railway station; they comprise a library, 5 class rooms, 2 dormitories, school hall (56 ft. by 22 ft.), dining hall (56 ft. by 20 ft.) & gymnasium. The sanatorium, which stands within the grounds, is quite isolated. The Chafyn-Grove scholarships, tenable at the school, are provided out of an annual sum of £189, which is divided & allotted in such proportions as the Council may from time to time determine. The Chafyn-Grove Exhibitions, of the annual value of not less than £20, nor more than £100, are "tenable at any university or other place of higher education approved of by the Council, or during education for any of the learned professions or arts, & to be awarded to boys who have for not less than three years previous been educated at the school:" there are about 25 boys. The school is controlled by a governing body of 12 gentlemen, the Bishop of Salisbury is visitor. Edward Arthur Philpots M.A. Trinity College, Cambridge, & B.Sc. London, head master
The Bishop's Secondary School for 200 boys & girls was built in 1890 at the sole expense of the late Bishop Wordsworth, on a site adjoining the Palace grounds, fronting Exeter street; Reuben Bracher, master; there is a boarding house in connection for 30 boys, & also a preparatory department for boys & girls
Training College for Elementary Schoolmistresses, The Close
The King's House, opposite the west front of the cathedral, now the Diocesan Training College for Schoolmistresses, is a building of historic interest, the earliest authentic allusion to which is found in Hutchins's Register, A.D. 1446 (fol. 103), where it is spoken of as being repaired, and at which time the 15th century porch was undoubtedly built. Tradition says that Richard III. was lodging here when Henry Duke of

Buckingham was beheaded on Sunday, Nov. 2, 1483, in the yard of the Blue Boar inn, in the Market place. In 1610 Sir Thomas Sadler built the large rooms, the Jacobean windows of which face the Close. In 1618 James I. "lay at the house of Mr. Sadler," and the arms of Henry Prince of Wales are still in the mullioned windows. In Chancellor Drake's "Blew Book," under the date 1663, it is spoken of as "Sherborne Place." The property was conveyed in 1852 by the Dean & Chapter to trustees, for the purpose of training schoolmistresses: the subchantry house was then added to it, & subsequently the house occupied before the Reformation by the Chantry priests of the Hungerford chapel was also annexed, & in 1903 an extension was opened at Barnard's Cross. There are at present in the college 160 resident students, 100 resident at the King's House, 60 at Barnard's Cross, who are being trained under the Board of Education (Whitehall) as schoolmistresses. Of the Committee of Management the Bishop of Salisbury is president & Ralph Paget esq. sec.; the officers of the college are:—Rev. Canon Edward Steward M.A. of Magdalen College, Oxford, principal; Miss Hill, lady superintendent; Miss Forth, vice-principal; & other governesses & lecturers

The Godolphin School for Girls, Milford hill, was founded in 1726, to provide education & maintenance for eight orphan children of gentlewomen; but under a scheme framed in 1886 by the Charity Commissioners the school now gives a first-class high school education to about 200 pupils: there are six scholarships awarded to girls of not less than 12 years of age, entitling the holder to all the benefits of the school for a yearly payment of £20; Miss Mary Alice Douglas, head mistress. In connection with the school are four boarding houses

SALISBURY CITY EDUCATION COMMITTEE.

Under the provisions of the Education Act, 1902, the Town Council became the Local Education Authority, as from "the appointed day," May 1st, 1903, & in pursuance of a scheme approved by the Board of Education 9 April, 1903, the Council have appointed an Education Committee (called "The Salisbury Education Committee") of 20 members, to whom they have delegated all their powers under the Act except the power of making a rate or borrowing money

The Constitution of the Committee is as follows:—(a) Twelve Members of the Town Council. (b) Eight persons recommended by the following Bodies respectively in the following proportions, that is to say, Two (one of whom at least shall be a woman) by the Salisbury Voluntary Schools Association, Two (one of whom at least shall be a woman) by the Salisbury Free Church Council, One by the managers of the Roman Catholic School or Schools in the Borough and City, One by the General Education Committee of the Wilts County Council, who shall represent Technical & Agricultural Education, and Two fully certificated Teachers (one male & one female) by the fully certificated Teachers employed in the public Elementary Schools within the Borough. In the selection of the Twelve Members of the Town Council the interests of Secondary Education in all its grades shall always be considered.

Clerk of the Committee, George Harris
Law Clerk, Francis Hodding esq
Treasurer, M. H. W. Devenish esq
Attendance Officer, Alfred C. Matthews
School Medical Officer, E. T. Fison M.D

ELEMENTARY SCHOOLS.

Higher Education.

The School of Science & Art occupies premises in New street, formerly used by the Literary & Scientific Institution, now extinct, & in rear of this is an Art Gallery, erected at the cost of Dr. Roberts, a resident of this city, & given by him to the school; the school is in connection with the Department of Science & Art, Kensington, & was taken over by the corporation in 1894; Joseph Harris, head master

School of Cookery for Elementary Classes, New street; Miss D. Hall, mistress

East Harnham (Church of England) (mixed), erected in 1862, for 61 mixed & 29 infants; average attendance, 73; Miss Grace Jerrim, mistress

Fisherton (senior girls & infants), erected in 1867, for 192 girls & 218 infants; average attendance, 157 girls & 191 infants; Miss Fanny Evans, mistress; Miss Lucy King, infants' mistress

Fisherton New Schools, erected in 1890, for 330 boys & 124 junior girls; average attendance, 315 boys & 115 girls; E. L. Warren, master; Miss Louisa Pryor, mistress

(George Herbert), Milford street, erected in 1873, for 102 boys & 105 girls; average attendance, 60 boys & 81 girls; Sydney John Britton, master; Miss Isabel Tegg, mistress; infants' school, added in 1890, for 191 children; average attendance, 96; Miss Henrietta Hobden, mistress

St. Edmund's (near the Church), erected in 1860, with school house adjoining, for 181 boys, 181 girls & 201 infants; average attendance, 155 boys, 147 girls & 133 infants; Herbert G. Sainsbury, master; Miss I. Scott, mistress; Miss Edith Fanner, infants' mistress

St. Mark's, Wyndham road, erected in 1889, for 113 boys, 118 girls & 175 infants; average attendance, 131 boys, 119 girls & 116 infants; Norman John Wills, master; Miss Kenway, mistress; Miss Mathews, infants' mistress

St. Martin's (near the Church), erected in 1810, for 187 boys, 139 girls & 174 infants; average attendance, 164 boys, 131 girls & 120 infants; Daniel Sutton, master; Miss M. Walden, mistress; Miss Chapman, infants' mistress

St. Osmund (Catholic), Exeter street, erected in 1869, & enlarged in 1888, for 94 mixed & 60 infants; average attendance, 129; Sister Catherine, mistress

St. Thomas' (Church of England) (near the Church), erected in 1858, a new boys' school being added in 1891, for 151 boys, 161 girls & 138 infants; average attendance, 146 boys, 131 girls & 108 infants; Edward J. Batt, master; Miss Ruth Hunt, mistress; Miss Emma Ruth Walters, infants' mistress

St. Elizabeth's Home & Industrial School, Exeter street, founded in 1867 by Lady Herbert of Lea, for 110 children, who are educated & taught to work by the Sisters of Charity of St. Vincent de Paul

NEWSPAPERS.

Salisbury Times, Wilton Times & South Wilts Gazette, 15 Dews rd.; Salisbury Times Co. Limited; published every Friday. **See advertisement**

Salisbury & Winchester Journal, Canal; Bennett Bros. proprietors; published every Saturday

Wiltshire County Mirror & Express, Canal; The South Wilts Mirror & Express Co. Limited, proprietors; published Tuesday, Thursday & Friday. **See advertisement**

Diocesan Gazette, Canal; Brown & Co. (Salisbury) Ltd. publishers; published monthly

CLUBS.

Conservative Working Men's, 50 & 52 St. Ann st. (about 300 members); Alfred Smith, sec.; branches, Fisherton street (about 400 members); A. R. Best, sec.; College street (about 150 members); James Robert Adams, sec

Salisbury Liberal & Radical Club, Castle street; Robert Bryant, sec

MASONIC LODGES.

Elias de Derham (No. 586), Masonic hall, Crane street; E. H. Major, sec.; second Thursday, September to June

Chapter Elias de Derham (No. 586), Masonic hall, Crane street; E. A. B. Elers, Salisbury, Scribe E. third Wednesday in January, March, August, September & November

Elias de Derham Mark Masters Lodge (No. 443), Masonic hall, Crane st.; Edward Waters, Heathfield, sec.; first Friday in February, April, June, October & December

Royal Ark Mariners Lodge (No. 443), Masonic hall, Crane street; Edward Waters, scribe; first Friday in February, April, June, October & November

RAILWAY STATIONS.

South Western, George Lawrence, station master; Wm. Wort, agent to goods department, Milford

Great Western, Frederick Thomas Angle, station master & goods agent

CONVEYANCE.

Omnibuses to & from County hotel, 'White Hart,' 'Angel,' 'Red Lion,' Cathedral hotel & Railway stations, to meet every train

CARRIERS.

With the places they go to, inns they start from & days of departure.

Great Western Railway Co.: receiving office, 23 Milford street

South Western Railway Co. Chaplin & Co. agents, 12 Milford street
 Pickfords Ltd. to London, daily, 100 Fisherton street
 Sutton & Co. to London, daily; Frank Baker, 34 New street, agent for Salisbury
 Midland Railway Co. (Coal Traffic Agency), Glenfern, Castle road; Vincent Beharrel, agent
 Alderbury, Waddon, East & West Grimstead & Farley—Parsons, 'Coach & Horses,' tues. & sat. 3 p.m.; Dean, 'Wheatsheaf,' tues. & sat. 3 p.m.; Penning, 'Woolpack,' tues & sat
 Allington—Olden, 'Chough,' tues. thurs. & sat. 3 p.m
 Amesbury—Eyres & Witchell, Chough inn, tues. thurs. & sat. 3 p.m.; Pearce, 'Woolpack,' tues. thurs. & sat
 Bapton—Fleming, 'Wheatsheaf,' tues. & sat. 4 p.m
 Barford—Whatley, 'Chough,' tues. & sat. 3 p.m
 Bemerton—Read, 'Chough,' daily, 1 p.m.; also tues. thurs. & sat. 6 p.m
 Berwick—Dewe, 'Chough,' tues. thurs. & sat
 Bishopstone—Penny & Gulliver, 'Wheatsheaf,' tues. thurs. & sat. 4 p.m
 Boscombe—Olden, 'Chough,' tues. thurs. & sat. 3 p.m
 Bramshaw—Grayer, 'Goat,' tues. & sat. 3.30 p.m
 Breamore—Newman, 'Round of Beef,' tues. & sat. 3 p.m
 Broad Chalke—Jacobs, 'Woolpack,' tues. & sat. 3 p.m.; Emm, 'Round of Beef,' tues. & sat. 4 p.m.; Williams, 'Chough,' tues. thurs. & sat. 3 p.m
 Broughton—Morgan, 'Shoulder of Mutton,' tues. & sat. 4 p.m
 Burcombe—Bracher, 'Shoulder of Mutton,' tues & sat. 3 p.m
 Chilmark—Street, 'Chough,' tues. & sat. 3.30 p.m
 Chitterne—Davis, 'Shoulder of Mutton,' tues. 3 p.m.; Poolman, 'Shoulder of Mutton,' tues. 3 p.m.; Burgess, 'Woolpack,' tues
 Cholderton—Bundy, 'Chough,' tues. & sat. 3 p.m
 Codford—Mizen & Poolman, 'Shoulder of Mutton,' tues. 3 p.m.; Thring, 'Shoulder of Mutton,' tues. & fri. 4 p.m
 Compton Chamberlayne—Bracher, 'Shoulder of Mutton,' tues. & sat. 3 p.m
 Coombe Bissett—Lambert, 'Woolpack,' tues. thurs. & sat. 4 p.m.; Lawes, 'Goat,' tues. thurs. & sat. 3 p.m
 Cranbourne & Rockbourne—Colbourne, 'William IV.' tues & sat. 3.30 p.m
 Damerham—Brown, 'Woolpack,' tues. & sat. 3 p.m.; Purvis, 'Round of Beef,' tues. thurs. & sat. 4 p.m
 Dean (East & West) & Lockerby—Collins, Cheese market, tues. & sat. 3 p.m
 Devizes—Grant, 'Woolpack,' tues. & sat. 3 p.m.; Hall, 'Shoulder of Mutton,' tues. & sat. 3 p.m
 Dinton—Blake, 'Shoulder of Mutton,' tues. & sat. 3.30 p.m
 Downton—Eastman, 'Woolpack,' tues. thurs. & sat. 3 p.m.; Newman, 'Wheatsheaf,' tues. thurs. & sat. 4 p.m.; Shergold, 'Shoulder of Mutton,' tues. & sat. 3 p.m
 Durnford—Abbott, 'Chough,' tues. & sat. 3 p.m
 Durrington—Mitchell, 'Chough,' tues. thurs. & sat. 3 p.m.; Ranger, 'Three Swans,' tues. thurs. & sat
 Ebbesbourne—Maidment, 'Woolpack,' tues. & sat. 3 p.m.; Kelly, 'Roebuck,' tues. & sat. 4 p.m
 Farley—Parsons, 'Coach & Horses,' tues. thurs. & sat. 3 p.m.; Parsons, 'Woolpack,' tues. thurs. & sat
 Figheldean—Sheppard, 'Chough,' tues. thurs. & sat. 4 p.m
 Fonthill—White & Son, 'Shoulder of Mutton,' tues. & sat. 3 p.m
 Fovant—Jarvis, 'Shoulder of Mutton,' tues. & sat. 3 p.m.; Read, 'Chough,' tues. thurs. & sat. 3 p.m
 Great Durnford—Olden, 'Chough,' tues. & sat. 3 p.m.; Newman, 'White Horse,' tues. & sat. 3 p.m
 Grimstead (East & West)—Penning, 'Woolpack,' tues. & sat
 Handley—Judd, 'Goat,' tues. & sat. 3.30 p.m
 Haxon—Smith, 'Chough,' tues. thurs. & sat. 3 p.m
 Hindon—White & Son, 'Shoulder of Mutton,' tues. & sat. 3 p.m

Homington—Lambert, 'Woolpack,' tues. thurs. & sat. 4 p.m
 Idmiston—Selway, 'Coach & Horses,' tues. & sat. 3 p.m.; Olden, 'Chough,' tues. & sat. 3 p.m
 King's Somborne—Morgan, 'Shoulder of Mutton,' tues. & sat. 4 p.m
 Landford—Grayer, 'William IV.' tues. & sat
 Langford & Warminster—Thring, 'Shoulder of Mutton,' tues. & fri. 4 p.m.; Sowden, 'Bull,' tues. & sat. 4 p.m
 Martin—Scannell, 'Wheatsheaf,' tues. & sat. 4 p.m.; Foote & Sellwood, 'William IV.' tues. & sat. 4 p.m
 Netheravon—Smith, 'Chough,' tues. & sat. 3 p.m
 Netton—Abbott, 'Chough,' tues. & sat. 3.30 p.m
 Newton Tony—Olden, 'Chough,' tues. thurs. & sat. 3
 Orcheston, Devizes, Shrewton &c.—Hall, 'Shoulder of Mutton,' tues. & sat. 3 p.m
 Pentridge—Dibben, 'Goat,' tues. & sat. 3 p.m
 Pitton—Collins, 'William IV.' tues. & sat. 4 p.m.; 'White Goat,' tues. & sat
 Porton—Annetts, 'Coach & Horses,' tues. & sat. 3 p.m
 Quidhampton—Read, 'Chough,' daily 1 o'clock, also tues. thurs. & sat. 6 p.m
 Redlynch—Newman, 'Wheatsheaf,' tues. thurs. & sat. 4 p.m.; Webb, 'William IV.' tues. thurs. & sat. 4 p.m
 Shrewton—Grant, 'Woolpack,' tues. & sat. 3 p.m.; Hall, 'Shoulder of Mutton,' tues. & sat. 3 p.m.; Dewe, 'Chough,' tues. thurs. & sat. 3 p.m.; Sainsbury, 'Bull,' tues. thurs. & sat. 3 p.m
 Southampton—Shergold, 'Shoulder of Mutton,' tues. & sat. 3 p.m
 Stapleford—Brown, 'Chough,' tues. & sat. 3 p.m.; Grant, 'Shoulder of Mutton,' tues. & sat. 3 p.m
 Stockbridge & Queenwood—Morgan, 'Shoulder of Mutton,' tues. & sat. 4 p.m
 Stockton—Fleming, 'Wheatsheaf,' tues. & sat. 4 p.m
 Stratford & Durnford—Abbott, 'Chough,' tues. thurs. & sat. 3 p.m
 Swallowcliffe, Sutton Mandeville &c.—Goddard, 'Woolpack,' tues. 3 p.m
 Teffont & Chilmark—Jenkins, 'Chough,' tues. & sat. 3 p.m
 Tidworth—Eyles, 'White Horse,' tues
 Tilshead, Stoford, Berwick & Devizes—Coles, 'Woolpack,' tues. & sat. 2 p.m
 Tisbury—Hull, 'Shoulder of Mutton,' tues. thurs. & sat. 3 p.m.; Chivers, 'Shoulder of Mutton,' tues. thurs. & sat. 4 p.m
 Tytherley & Dean—Pragnell, 'Goat,' tues. & fri. 3.30 p.m
 Wallop—Compton, 'Coach & Horses,' tues. & sat. 3 p.m.; Mitchelwright, 'Woolpack,' tues. & sat. 3 p.m
 Wardour & Pyt House—Hull, 'Shoulder of Mutton,' tues. thurs. & sat. 3 p.m
 Warminster—Thring, 'Shoulder of Mutton,' tues. & fri. 4 p.m
 Whitebury—Hooper, 'Bell & Crown,' tues
 Whiteparish—Pearce, 'Bell & Crown,' tues. thurs. & sat. 4 p.m
 Whitsbury—Jerred, 'Round of Beef,' tues & sat. 4 p.m
 Whyte—Sowden, 'Bull,' tues. & sat
 Wilsford & Lake—Thorne, 'Chough,' tues. thurs. & sat. 3.30 p.m
 Wilton—Read, 'Chough,' daily 1 p.m.; also tues. thurs. & sat. 6 p.m
 Winterbourne—Webb, 'Coach & Horses,' tues. thurs. & sat. 4 p.m
 Winterbourne Stoke—Grant, 'Shoulder of Mutton,' tues. & sat. 3 p.m
 Winterbournes (Earls, Dantsey & Gunner)—Stevens, 'Chough,' tues. thurs. & sat. 3 p.m
 Winterslow—Young, 'Anchor & Hope,' tues. & sat. 3 p.m.; Knight, 'Coach & Horses,' tues. thurs. & sat. 3 p.m.; Annetts, 'Woolpack,' tues. & sat
 Woodford—King, 'Chough,' tues. thurs. & sat
 Woodford Lake &c.—Thorne, 'Chough,' tues. thurs. & sat. 3 p.m
 Woodyates—Dibble, 'Goat,' tues. & sat. 3 p.m
 Wylve—Thring, 'Shoulder of Mutton,' tues. & fri. 4 p.m

PRIVATE RESIDENTS.

Abbott Rev. Prebendary Rt. Crowther M.A. (principal of the Theological College), 19 The Close
 Abbott Alfred K. 3 The Paragon, Wilton road
 Able Mrs. 17 Wyndham road
 Abley Miss, 49 Wyndham road
 Adams James Robert, 2 St. Mark's rd
 Adey G. 14 Castle road
 Aldworth Rev. Arthur Ernest M.A. (curate-in-charge of Laverstock), Milford
 Alexander Frank. 80 London road

Alexander William, 79 Wilton road
 Allin Alfred Edward, 32 Campbell rd
 Anderson Major Warren Hastings, 29 Churchfields
 Annesley Capt. Clifford Reginald Templeman, 38 Fowler's road
 Anset William Louis, 7 St. Mark's rd
 Antell Herbert Hy. 15 Glenmore road
 Armitage John James, 26 Endless st
 Ashill Robert James, 40 London road
 Ashton Mrs. 45 Wyndham road
 Asprey Miss, 45 Wain-a-long road
 Atkins Samuel Ralph J.P. 17 Elm Grove road

Atkins William Ralph, 39 Castle street
 Austin Thomas Harper, Stratford rd
 Awdry Mrs. T. 3 Fowler's hill
 Aylward Mrs. Holmleigh, Elm grove
 Bacchus Charles E. 6 Bourne avenue
 Baglin Philip, 17 Wain-a-long road
 Baker Rev. Stanley D.D. (priest vicar), 12 The Close
 Baker Frank, 10 Victoria road
 Baker George, 22 Victoria road
 Baker John Henry, 8 Folkestone road, East Harnham
 Baker Robt. Jn. Harry, 79 Castle rd
 Baker Thomas Henry, 91 Brown street

- Baker Vivian Richard, 65 Castle road
 Ball Mrs. 8 Elm Grove road
 Bankes Rev. Eldon Surtees M.A. (canon residentiary & surrogate), 70 The Close
 Bannister Osborne, 21 Wain-a-long rd
 Bardsley Percy C. 48 The Close
 Barratt George, 41 Castle road
 Barter Mrs. 37 Wilton road
 Bartlett Bertram Wilfrid, 26 Victoria rd
 Bartlett Edwd. Elloway, 83 Brown st
 Bates Fredk. Thos. B. 14 Elm Gro. rd
 Bath Fred, Sandown ho. Church fields
 Bath George, 70 London road
 Batt Edward J. 20 Marlborough road
 Bazeley Rev. Jasper Selwyn M.A. (vice-principal Theological College), 19 The Close
 Beach Mrs. 22 Wilton road
 Beardsley Frank, 69 Castle road
 Beeton Joseph Samuel (lay vicar), Amphill, Bouverie aven. Harnham
 Beharrel Vincent, Glenfern, Castle rd
 Bell Mrs. Russell, 13 The Close
 Bennett Bowden, 88 London road
 Bennett Cecil George, 26 The Close
 Bennett Mrs. E. G. 26 The Close
 Bennett Thos. Bowden, 2 The Avenue
 Bennett Wm. Hicks, 9 Wyndham rd
 Besent Mrs. 56 Endless street
 Best Arth. Reynolds, 12 Marlboro' rd
 Best George, 24 Campbell road
 Best Mrs. 23 Wain-a-long road
 Bews Mrs. 28 Wilton road
 Bidwell Frank, 5 Hulse road
 Bigg William Edward, 35 Fowler's rd
 Billett Wm. Herbt. 32 Victoria road
 Black Miss, 58 Barnard street
 Blackmore Humphrey Purnell M.D. 44 St. Ann street
 Blackmore Miss, The Hermitage, Crane Bridge road
 Blake Harry Edward, 76 Castle road
 Blandford Henry, 23 Devizes road
 Blenkinsop Col. Layton Jn. 12 Park la
 Blinkhorn Wm. Steeple, 50 Bouverie avenue, Harnham
 Bliss Major Thos. Gordon Cumming, 4 The Avenue
 Bloom Mrs. Forncett, Milford hill
 Bloom Thos. Scott, Forncett, Milford hl
 Bond Wallace, 7 Moberley road
 Bonner Miss, 5 Millbrook, Milford hl
 Bothams A. C. 64 Harnham road
 Boulton Cecil Harry, 3 Millbrook, Milford hill
 Bourne Rev. George Hugh D.C.L. (treasurer & prebendary of Salisbury Cathedral), St. Edmund's college
 Bowey Sidney Walt. 21 Wain-a-long rd
 Bowle E. F. Mill house, Fisherton
 Boyle Rev. Gerald Egerton M.A. (diocesan chaplain St. Andrew Mission Society), Church house, Crane street
 Boyle John, 28 Wyndham road
 Boyt Robert Sherren, 12 Folkestone road, East Harnham
 Bracher John Howes, 2 Manor road
 Bracher Reuben, 97 Exeter street
 Bray Col. Claude A. 31 Bourne aven
 Brigham Miss. 22 Mill road
 Brookson Frederick, 3 Elm grove
 Brown Ephraim H.R. 28 Harcourt ter
 Brown Edward, 138 Devizes road
 Brown Edwin Richard, 25 Victoria rd
 Brown Henry, 141 Castle street
 Brown John, 27 Elm Grove road
 Brown Miss, 13 Glenmore road
 Brown Mrs. 111 Exeter street
 Brown Mrs. Old Sarum ho. Stratford rd
 Brown Mrs. William. 115 Castle st
 Brown Walter, 71 Devizes road
 Brown William, 72 Endless street
 Buchanan Ven. Thomas Boughton M.A. (archdeacon of Wilts & canon residentiary), North Canonry, 60 The Close
 Buckell Miss, The Wilderness, Milford hill
 Burbidge Ernest, 63 Wilton road
 Burch A. 22 Wyndham road
 Burden Albert T. 10 Mill road
 Burden Stephen Edward, 34 Mill rd
 Burges Mrs. 12 Churchfields
 Burns Mrs. 25 Southampton road
 Burridge Mrs. 53 Rectory road
 Bush Rev. Herbert Cromwell M.A. (vicar choral of Cathedral & chaplain to St. Nicholas' Hospital), 55 The Close
 Butler Thomas, 185 Devizes road
 Carpenter Rev. Preb. Harry Win. M.A. (precentor, minor canon, vicar of the Close, & surrogate), 21 The Close
 Carter Lt.-Col. Evan Eyare C.M.G. M.V.O. 23 Churchfields
 Carter George, 6 Elm Grove road
 Carter John, 8 Manor road
 Carter Mrs. 110 Exeter street
 Case Harry, 10 Devizes road
 Case Miss, 47 Wilton road
 Castle Harry, 28 Castle road
 Cheesman Harry Horace, 82 Campbell road
 Chester Miss, 2 Devaux pl. The Close
 Chinnock Miss, 16 Wilton road
 Chorley Rev. Eustace Archibald M.A. (diocesan chaplain St. Andrew Mission Society), Church ho. Crane st
 Chubb Robert, 20 Mill road
 Claridge Jas. Hinton, 22 Campbell rd
 Clark Major Thomas, 63 Castle road
 Clark William, 36 St. Mark's road
 Cleland James, 61 Wain-a-long road
 Clench Miss, 1 King's road
 Clyde Josiah, 35 Wyndham road
 Cockett Adolphus, 87 Exeter street
 Cole Frederick, 84 London road
 Collier Tom George, 39 Castle road
 Collins Miss, 99 London road
 Collins William George, 51 Rectory rd
 Compton John Thorn, 5 Victoria rd
 Cooper Mrs. 27 York road
 Cooper Wm. Walt. 2 Millbrk. Milford hill
 Cox Arth. Bernard, 25 Wain-a-long rd
 Craske Charles, 17 Churchfields
 Crawshay William, 29 Elm Grove rd
 Cripps Henry, 31 Fowler's road
 Crook Arth. 16 St. Martin's Church st
 Crook Mrs. 18 Devizes road
 Crowley William Fredk. 2 Folkestone road, East Harnham
 Curtis Absalom, 30 Castle road
 Dartnell Henry William, 18 Park lane
 Davis Geo. Hy. 6 Marlborough road
 Davis Mrs. 25 Bourne avenue
 Davis Mrs. 1 Grove vils. Bourne av
 Davis Mrs. 41 Wilton road
 Dawkins Thomas, 45 Castle road
 Deal Harry, 37 Castle road
 Dean Joseph, 48 Wilton road
 Dear Rd. Milford house, 194 Castle st
 Delacombe Major Addis, Friary ho. The Friary
 Diffey George Henry, 19 Churchfields
 Disbrowe H. Sidney M.A. Cleveland house, Kelsey road
 Dixon Mrs. 71 Harnham road
 Dixon Walter Wesley, The Bungalow, Castle road
 Douglas Gen. Sir Charles Whittingham Horsley K.C.B. The Cliff, Old Blandford road
 Douglas Miss, Godolphin school, Milford hill
 Douglas Miss, 37 Fowler's road
 Dowden J. Keith, 77 Castle street
 Dowland Mrs. 8 The Close
 Dugmore Rev. Canon Ernest Edward M.A. (succentor of the Cathedral & warden of St. Andrew Mission Society), 9 The Close
 Duxbury Maj. Sidney, Kismet, Harnham road
 Dyson Edgar, 25 Wyndham road
 Earley George, 29 Wain-a-long road
 Edney Miss, 9 Glenmore road
 Edwardes John Picton Arth. Market pl
 Edwards Arthur, 8 Park lane
 Edwards Arth. Forest vw. St. Mark's av
 Egleston Mrs. 39 Fowler's road
 Elers Edward, Wroxall, London road
 Elgar Frederick, Woodgrange cottage, Bouverie avenue, Harnham
 Ellis Sidney, 19 New street
 Ensor Thomas H. 1 Moberley road
 Everett Mrs. 35 The Close
 Ewence Henry, 33 Wain-a-long road
 Falwasser Miss, 30 Fowler's road
 Farebrother Horace John Lloyd, Leehurst, 1 Campbell road
 Farrant George Herbt. 36 Wilton rd
 Fawcett Miss, 27 The Close
 Fawcett Mrs. 24 St. Edmund's Church street
 Feltham James, 47 Wain-a-long road
 Fenton Capt. Thos. Chas. 9 Manor rd
 Finch Richard Tanner B.A., M.B. Cantab. Fisherton house, Wilton rd
 Fisher Money Clarke, 95 Crane street
 Fison Edmund Towers B.A., M.D. 2 St. John street
 FitzGerald Mrs. 28 The Close
 Fletcher Stephen, Malvern house, Churchfields
 Fletcher Wilfrid, 4 St. Mark's avenue
 Foley Alfred, 60 Harnham road
 Folliott Jn. Alfd. Tamerton. London rd
 Folliott Miss, Warley ho. London road
 Foreman Charles, 22 Elm Grove road
 Fothergill Albert Sandall Cyril, 42 Wilton road
 Foulsham William, 19 Victoria road
 Fox Henry Elliott, 7 Elm Grove rd
 Fulker Lewis Thomas, 14 Park lane
 Fullford Charles, 47 Castle street
 Fullford George, 51 Castle street
 Fullford Mrs. Waterloo villa, Southampton road
 Fulton Hamilton, Milford grove
 Fussell Miss, Glenside, Milford hill
 Gair Rev. Robert William (United Methodist), 36 Harcourt terrace
 Gardner John, 34 Wilton road
 Garrett Miss, 39 Rectory road
 Gawthorne Edwd. Wilkes, 23 Milford hl
 Gay George Thomas, 34 Harcourt ter
 Gellender Mrs. 20 Park lane
 George Edmund, 5 Marlborough road
 George William, 7 Marlborough road
 Gerrish Richard, Manor house, Milford
 Gibbs Miss, 34 Gigant street
 Giddings Miss, 52 The Close
 Gifford Mrs. 1 The Paragon, Wilton rd
 Gifford W. W. 24 Mill road
 Gilbert Miss, 16 Endless street
 Gillies James King, 19 Glenmore rd
 Gillman Charles, 11 Churchfields
 Gilpin Col. Frederic Charles Almon, 21 Churchfields
 Glanfield Walter, 9 Wain-a-long road
 Goddard Walter, 14 Manor road
 Golding Mrs. 82 Exeter street
 Gommer Miss, 84 Exeter street
 Goodall Frederick William, Grove lodge, Milford
 Goodwin William Geo. 43 Castle rd
 Gordon James Edward, 52 Endless st
 Gordon Mrs. 5 King's road
 Gordon Mrs. Ladywell, 33 The Close
 Gordon William, 123 Castle street
 Graham William, 24 Churchfields
 Gray Mrs. 50 Wilton road
 Green Rev. John Henry (Primitive Methodist), 163 Devizes road
 Green Mrs. Lardner, 34 Fowler's rd
 Green Samuel, 34 St. Mark's road
 Greenstreet Rev. Lawrence Wm., B.A. (curate St. Martin's), St. Martin's Clergy house, Elm grove
 Gregory Henry Geo. 27 Churchfields
 Griffin Miss, Lucerne, Wilton road
 Groomes Rev. James (Catholic), The Presbytery, 95 Exeter street
 Gummer Henry B. 3 Swayne's close
 Gummer Misses, 13 Manor road
 Gwyer Mrs. 90 London road
 Hale Francis Edward, 161 Castle st
 Hale Mrs. 1 Victoria road
 Hall Robert Michael, 62 Harnham rd
 Hamersley Hon. Mrs. 37 The Close
 Hamilton-Gordon Lady Ellen, 59 The Close
 Hammick Wm. Maxwell, 53 The Close

Hammond Alfred, 94 London road
 Hamper Miss, 189 Devizes road
 Hanham Rev. Henry Howard (curate St. Paul's), South lo. Churchfields
 Hanson Mrs. 5 Elm grove
 Harbidge Herbert Sabin, 22 Bourne av
 Harding E. W. 33 Wyndham road
 Harding Ernest Oswald, 176 Devizes rd
 Harding Ernest Robert, 40 Fisherton st
 Harding Michael, Milford grove
 Harding Ralph, 42 Wyndham road
 Harding Robt. Curtis, 1 The Maples, Devizes road
 Harding Walt. Saml. 17 Victoria rd
 Hardy George, 3 Catherine street
 Hardy Mrs. 15 Southampton road
 Harris Ernest, 16 Manor road
 Harris Ernest C. 15 St. Mark's aven
 Harris George, 3 Castle street
 Harris George, 12 Victoria road
 Harris H. 18 Manor road
 Harris Joseph, 20 Manor road
 Harris Mrs. 38 London road
 Harris Mrs. 9 York road
 Harris William Seth, 5 York road
 Harrison Fredk. Josph. 108 Fisherton st
 Harrison George, 98 London road
 Harrison Miss, 19 Rolleston street
 Hart John Walter, 25 Hulse road
 Hart Mrs. 9 Swayne's close
 Haskin Charles, 7 Wain-a-long road
 Hawkes Rev. Arthur Clifford (curate St. Edmund's), 19 Manor road
 Hawkings Henry Arthur, 20 Wilton rd
 Hayden Jn. Markley, 13 Wyndham rd
 Hayward Misses, 27 Fowler's road
 Henbest Fredk. Henry, 26 Bourne av
 Henderson Thos. Bonhôte M.B. Oxon. 123 Exeter street
 Henville George, 1 Cyprus villas, Southampton road
 Herridge James, 30 St. Mark's road
 Herring Jas. Wm. 16 Rolleston street
 Hibberd Seymour, 51 St. Ann street
 Hicks Edmund, 35 Castle road
 Hill Rev. Geoffry M.A. Vicarage, 69 Harnham road
 Hill Arthur, 50 Bouverie av. Harnham
 Hill George, 61 Castle road
 Hill Wm. Ensby, Fairstowe, BelleVue rd
 Hinxman Alfred, 146 Fisherton street
 Hodding Francis, 143 Castle street
 Hodgson Edgar, 30 Victoria road
 Hoffe Alfred Seymour, 2 Westbourne, Wilton road
 Hogbin Edwin, 73 The Close
 Hollick James, 28 Mill road
 Holly Edmund, 67 Wilton road
 Hopkinson Frederick, 11 Wyndham rd
 Horder Mrs. 7 Victoria road
 Howard Mrs. 7 Wyndham road
 Howes Wm. Trotman, 36 Fowler's rd
 Hubbard Mrs. 3 Glenmore road
 Hudson John C. Times house, Dews rd
 Hudson Miss, 7 Harcourt Bridge rd
 Hulbert Miss, 22 Marlborough road
 Humphrys Norton Hy. 5 Wyndham rd
 Hunt Mrs. 44 Harcourt terrace
 Hunt Mrs. 37 Milford street
 Hussey Misses, 54 The Close
 Hutchings Miss, 23 Folkestone road, East Harnham
 Hutton Fredk. Geo. 68 London road
 Hyde Mrs. 84 Campbell road
 Jackson Frederick John, Avon lodge, Stratford road
 Jackson William Herbt. 54 Endless st
 Jacob Miss, Crane lo. Crane Bridge rd
 Jacob Mrs. John Henry, 68 The Close
 James Rev. William (Wesleyan), 47 Wyndham road
 James Henry William Chitty, 5 Wain-a-long road
 Jarrett Josiah Thos. 23 Wyndham rd
 Jarvis John Edward, 4 Folkestone rd, East Harnham
 Jarvis-Makepeace Rev. Alfred Edwd. 14 Wilton road
 Jeffrey Edwd. Jas. 13 Victoria road
 Jenkins George, 11 Glenmore road
 Jenkins Mrs. 10 Church street
 Jenkins Mrs. 36 London road

Jerram James Richard, 10 The Close
 Jesse Mrs. 58 Bedwin street
 Johnson George William, 16 Mill rd
 Johnson Oswald Carnegie B.A. (sec. to the Bishop), 36 The Close
 Johnson Thomas Trehearne, Gable cottage, Bouverie aven. Harnham
 Johnston Rev. Charles Mallam M.A. (curate of St. Martin's), St. Martin's Clergy house, Elm grove
 Johnston Rev. John Samuel Spence M.A. (domestic chaplain to the Bishop), The Palace, The Close
 Jones Alfred Salisbury, 16 Bedford rd
 Jones Mrs. St. Winifred, Downton rd
 Jones Octavius George, 33 Castle rd
 Judson Edward Braithwaite, 5 Swayne's close
 Keane Rev. Francis Stanley B.A. (curate of St. Edmund's), 15 Rolleston street
 Keith Walt. Lingard, 36b, Wyndham road
 Kelson George, 39 Wain-a-long road
 Kempe Gilbert M.D. 17 Endless street
 Kent Mrs. 33 New street
 Kerr Thos. Whiston, 19 Wain-a-long rd
 Keys William Percy, 92 London road
 King Rev. Edgar Conway B.A. (diocesan chaplain St. Andrew Mission Society), Church house, Crane st
 King James, 41 Wain-a-long road
 King Joseph Wm. 20 Churchfields
 King Miss, 34 London road
 King Miss, 2 Marlborough road
 Kingsbury Miss, 7 The Close
 Knight Chas. Albt. Edwd. 44 Castle rd
 Knight W. G. 61 Devizes road
 Knight Wilmot Henry, 78 Castle rd
 Lampard Alfred F. 125 Exeter street
 Lanham Misses, 76 London road
 Larkham William, 113 Exeter street
 Leach Mrs. 45 Castle street
 Lear Venerable Archdeacon Francis M.A. (canon residentiary, archdeacon of Sarum, bishop's examining chaplain & surrogate), 69 The Close
 Legg Rev. Edward William (diocesan chaplain St. Andrew Mission Soc.), Lilleshall, St. Mark's road
 Legg Rev. Ernest William (diocesan missionary), 24 St. Mark's road
 Lewis James, 13 Churchfields
 Lewis Miss, 39 Wilton road
 Leybourne-Popham Mrs. 34 The Close
 Leys Mrs. 25 Wilton road
 Liddell Charles Sidnev, 2 Wilton road
 Liddell Charles, 2 Wilton road
 Lindsay Mrs. 52 Elm Grove road
 Ling C. 28 Churchfields
 Litten Rev. John Howard (Wesleyan), 24 Wilton road
 Livesey John, Bouverie lodge, Bouverie avenue, Harnham
 Locker-Lampson Godfrey Lampson Tennyson M.P. Harwood; & Travellers' & Marlborough clubs, London
 Logan Capt. Frank, Glen Lynn, Milford hill
 Long Robert James, 48 Blue Boar row, Market place
 Lovibond Joseph L. 36 St. Ann street
 Lowther Louis, 10 St. Nicholas road
 Luckham Levi Stephenson, 47 Winchester street
 Lush James, Crane Bridge road
 Luxton Charles, 98 Crane street
 Lynden-Bell Lt.-Col. Arthur Lynden & the Hon. Mrs. Radnor house
 Lvnham Hy. Jas. 27 Wain-a-long rd
 Lyon Mrs. 40 Castle road
 McCann Mrs. 1 Glenmore road
 McCreedy William Jn. 52 Wilton rd
 Macdonald Mrs. Rosemary Lane ho 23 The Close
 McDonell Mrs. 31 The Close
 Macklin James, 58 Harnham road
 Maddeford Richard, 7 Swayne's close
 Maddock Mrs. 72 London road
 Main George John, 95 Brown street
 Main William, 26 Churchfields

Malden Arth. Russell M.A. 38 The Close
 Malpas Miss, 70 Hamilton road
 Malpas Mrs. 19 Manor road
 Man Rev. Morrice Lionel M.A. (curate St. Thomas'), 27 Hulse road
 Mann Richard William, 47 Rectory rd
 Marlow Mrs. Milford hall, Castle st
 Marman Henry, 19 Hulse road
 Marrian Miss, 15 The Close
 Marshall Tom, 42 London road
 Martin Edwin, 32 Castle road
 Martin Henry L. 34 Wyndham road
 Maslen Miss, 36a, Wyndham road
 Mathews Col. Chas. Massy, 11 Manor rd
 Matthews Miss, 3 King's road
 May Major Reginald Seabourne, 192 Castle street
 Mayor William Jas. 20 Wyndham rd
 Meats Percival Wells, 12 Wilton road
 Meatyard Mrs. 27 Hartington road
 Messenger Henry, 4 St. Nicholas rd
 Miles James, 6 Milbrook
 Miller Ernest Edward Seymour, 89 Brown street
 Mixer Miss, 2 Elm grove
 Moody Headley Chas. 1 Eccliffe, 28 St. Mark's road
 Moody Sidney John Morley, Leighton, 51 Wyndham road
 Mooney Walter, 16 Bourne avenue
 Moore Lieut.-Col. William Francis, Stalheim, Stratford road
 Moore Berry George, 23 Wilton road
 Moore James, 10 Park lane
 Moore Thomas, 31 Castle road
 Moorhouse Edward, 1 Elm Grove rd
 Morgan Mrs. 72 Campbell road
 Morres Mrs. Elliott, 6 Devaux place, The Close
 Morrice Rev. Canon John David M.A. (rector of St. Edmund, the sub-deanery of Sarum & the rural deanery of Wilton), St. Edmund rectory, Kelsey road
 Morris Alfred Llewellyn, 19 London rd
 Morris Mrs. 1 Belmont vils. Devizes rd
 Mould Ernest, 47 Castle road
 Mountford John, 23 Elm Grove road
 Mullins Henry, 93 Milford street
 Mullins Mrs. 2 Park lane
 Munday Miss, 37 Wyndham road
 Myers Rev. Prebendary Charles M.A. (rector & bishop's examining chaplain & surrogate), St. Martin's rectory, Southampton road
 Naish Samuel Robert, 4 Park lane
 Naish William John, 42 Harcourt ter
 Nash Albert John, 53 Castle road
 Nash Miss, 181, Devizes road
 Nash Misses, 30 Manor road
 Neale Anthony Beale, 32 Mill road
 Neate Mrs. 43 Wyndham road
 Nest Charles. 18 Marlborough road
 Nevill Rev. Edmund Robert B.A., F.S.A. (curate of St. Thomas), 21 London road
 Nevill Miss, 28 The Close
 Newberry William Geo. 114 Exeter st
 Newton Thomas, 10 Harcourt terrace
 Nicholls Capt. Edward Alfred, 77 Harnham road
 Nicholson George, 21 Wyndham road
 Nightingale Rt. Trueman, 15 Hulse rd
 Norwood Mrs. 22 Church fields
 Nott Gilbert Harwood B.A., B.Sc. Cleveland house, Kelsey road
 O'Leary Rev. M. J. (chaplain to St. Elizabeth's Home & Industrial School), 130 Exeter street
 O'Leary Richard, 6 Wilton road
 Orchard Edwin Jn. Shady bowr. Milfrd
 Ord William Wallis M.A., M.D. The Hall, 6 New street
 Ormsby George William, Cyprus vil. Southampton road
 Osmond Clement, 96 London road
 Ottaway Miss, 56 The Close
 Owen Frederick William, 2 Bouverie avenue, Harnham
 Painter Archibald Rawlings, 4 Milbrook, Milford hill

- Painter Henry Septimus, 44 Bouverie avenue, Harnham
 Palgrave Miss, 49 St. Ann street
 Palmer George Fredk. 55 Castle road
 Parham Misses, 65 Devizes road
 Parker Lewis Jacques, 26 Castle st
 Parr George, 47 Endless street
 Parsons Miss, 2 Belmont vils. Devizes rd
 Payne Miss, 4 Harcourt terrace
 Pearce Arthur, 18 Mill road
 Pearce Frank, 86 & 88 Crane street
 Pears Mrs. 35 Fowler's road
 Penrose Brig.-Gen. Cooper R.E. 21 Bourne avenue
 Pepper Mrs. 1 The Avenue
 Philipps Rev. Canon Sir James Erasmus bart. M.A. (surrogate), 20 The Close
 Philpots Edward Arthur M.A., B.Sc. (head master Salisbury school), Bourne avenue
 Pinckney Miss, East mount, Milford hl
 Pinckney Mrs. Milford hill
 Pinner George Thomas, 112 Exeter st
 Pinwell Mrs. 30 The Close
 Plowright Ernest, 23 Glenmore road
 Plummer Miss, 95 London road
 Pocock Charles Frederick Herbert, 3 Bouverie avenue, Harnham
 Pollard Miss, 80 Campbell road
 Pope Charles, 74 Campbell road
 Pope Miss, 26 The Close
 Pope Mrs. 17 Manor road
 Portnall Rev. Henry (Primitive Methodist), 49 Hamilton road
 Powell Miss, 16 Harcourt terrace
 Powell Mrs. G. 50 Bedwin street
 Powney Joseph, 5 Moberly road
 Precey Mrs. 18 Endless street
 Prince Mrs. 20 Devizes road
 Pritchard William, 3 The Avenue
 Pryce-Jones Capt. Henry Morris, Charnwood, Wilton road
 Purvis Mrs. 17 The Close
 Pye-Smith Edwd. Foulger, 11 The Close
 Quilter Miss, Nona, 12 Mill road
 Radcliffe Clifford Hrbt. 81 Harnham rd
 Randall Alexander B. 27 Victoria rd
 Ransford Miss, 1 Westbourne. Wilton rd
 Raves Maj. Bertram A. 26 St. Mark's rd
 Rawlance Ernest, Newlands, London rd
 Rawlings Charles, 20 Bourne avenue
 Rawlings Geo. Hrbt. 40 Wyndham rd
 Read George, 75 Harnham road
 Read Geo. R. Ferndale, 46 Wilton rd
 Reynolds Rev. Jn. Geo. Sams White Vincent B.A. (curate of St. Martin's), St. Martin's Clergy house, Elm gro
 Rich Hy. McCalmont, 3 Elm Grove rd
 Richardson George, Harcourt, Crane Bridge road
 Ricketts Rev. Clement Mallory B.A. (curate of St. Martin's), St. Martin's Clergy house, Elm grove
 Rigden Francis, Belle vue, Endless st
 Rives Philip Arthur, 23 Hulse road
 Roberts Hon. Mrs. Page, The Deanery, The Close
 Roberts Very Rev. Wm. Page M.A. (dean), The Deanery
 Roberts Mrs. 47 High street
 Robertson Rev. Arthur Gordon M.A. (master of Cathedral Choristers' School), 57 The Close
 Rogers Alfred, 8 Church street
 Boles Alfred, 18 Wyndham road
 Rooke Henry M. 4 Victoria road
 Rooke Miss, 14 Mill road
 Roper Augustus, 6 Park lane
 Roper Harold John, 24 Victoria road
 Rose John, 3 Moberley road
 Rousell William James, 38 Castle rd
 Rowe Henry, 18 Victoria road
 Rowe Henry, 48 Wyndham road
 Rowland Herbert, 11 Swayne's close
 Rudston-Read Wellesley Edward, 1 Elm grove
 Russ A. 28 Fowler's road
 Russell Lieut.-Col. John Joshua, 10 Bourne avenue
 St. George Mrs. 76 Campbell road
 Sanctuary Rev. Charles Lloyd M.A. (vicar of St. Thomas'), St. Thomas' vicarage, 14 The Close
 Sanger Henry, 39 Wyndham road
 Sanger James, 9 Harcourt Bridge rd
 Sanger Miss, 51 Castle road
 Saunders Frederick Wilson, 61 New st
 Saunders Miss, 65 Wilton road
 Sawtell Ellis, 23 Victoria road
 Scammell Mrs. Avon house, Middleton road
 Schneegans Herbert, 10 Elm Grove rd
 Scott Henry James, 17 Hulse road.
 Scott John Steele, 43 Wain-a-long rd
 Scovell Edward, 82 St. Ann street
 Searle Frank, 41 Rectory road
 Seidler Miss, 73 Harnham road
 Sewell Charles, 35 Wain-a-long road
 Sewell William, 84 St. Ann street
 Sharp Mrs. 25 The Close
 Shaw Rev. William (Primitive Methodist), 46 Harcourt terrace
 Shere Miss, 8 New street
 Shiner Rev. Rupert Philip M.A. (diocesan chaplain St. Andrew Mission Society), Church house, Crane st
 Shittler Mrs. 43 Wilton road
 Short Ernest, 21 Hulse road
 Shuttle Edward James, 2 King's rd
 Shuttleworth Rev. Wm. Starkie M.A. (diocesan licensed preacher), 5 Devaux place, The Close
 Shuttleworth Miss, 3 Devaux place. The Close
 Sidebotham Mrs. 16 The Close
 Silverthorn Charles, 24 Bourne aven
 Sims Frederick Wm. 7 Glenmore rd
 Singleton Rev. William Wallace, 11 Elm Grove road
 Smith Anthony. 32 London road
 Smith Arthur Thomas, 114 Exeter st
 Smith Charles, 20 Victoria road
 Smith Edward Kemp, 83 Exeter st
 Smith Mrs. 15 Wyndham road
 Smith Mrs. George, 2 The Paragon, Wilton road
 Smith Sidney Buchanan, 12 Manor rd
 Snelgar Frank, Hollyhurst, Milford hl
 Snook Frederick, 24 Elm Grove road
 Snook Joseph Francis, 4 The Paragon, Wilton road
 South Charles Frederick (Cathedral organist), 5 The Close
 Southby Charles, 21 Manor road
 Southon Percy, 9 Victoria road
 Sowter Rev. Francis Briggs M.A. (canon residentiary), 71 The Close
 Sparkman George, 19 Wyndham rd
 Spreadbury Harry, 25 Glenmore road
 Spreat Mrs. 30 Harcourt terrace
 Staples George, 8 Nelson road
 Stent Cecil, 50 Wyndham road
 Steward Rev. Canon Edward M.A. (principal of Training College for Schoolmistresses), The Close
 Stickland Richard John, 4 Elm grove
 Still Miss, 6 Manor road
 Stinton Edwin, 29 Bourne avenue
 Stokes Robt. Rownhams, 24 Manor rd
 Stone Edward James, 5 Glenmore rd
 Stratton Sidney, 2 Harcourt terrace
 Style Miss, Donhurst, Milford hill
 Sutton Mrs. 71 Fisherton street
 Sutton William Robert, 32 Wyndham road
 Swainson Rev. Charles (diocesan chaplain St. Andrew Mission Society), Church house, Crane street
 Swayne Mrs. 33 Hartington road
 Symes William, 4 King's road
 Symonds Rev. Wm. M.A. (diocesan missionary St. Andrew Mission Society), Church house, Crane street
 Talbot James, 4 Manor road
 Tanner Mrs. 74 London road
 Targett Miss, 28 Elm Grove road
 Targett Mrs. 18 Bourne avenue
 Tatham Col. Arthur, 27 Glenmore rd
 Taunton Sydney Watson, 13 Church st
 Thickness Miss, 29 Fowler's road
 Thomas Rev. John Marks Douglas Mus.B. (curate of St. Mark's), 78 Campbell road
 Thomas Mrs. Engelburg, 46 Bouverie avenue, Harnham
 Thompson John Walker, Llangarran, Wilton road
 Thorne Miss, 6 St. Ann street
 Thornton Gerald Earl M.A., M.B. Oxon. Grove house, Wilton road
 Thring Mrs. 63 New street
 Thurlow Martin, 6 Church street
 Thwaites Rev. Edgar Nembhard (rector of St. Paul's, Fisherton), The Rectory, Church street, Fisherton
 Tiffin The Misses, 31 New street
 Toller Major Hamlet Bash, 15 Elm Grove road
 Tolley Reginald Charles, 57 Wilton rd
 Tovey Edgar William, 27 Bourne av
 Townsend Misses, 53 The Close
 Trask Mrs. 79 Harnham road
 Trethowan Frank Henry, The Cottage, Downton road
 Trethowan William James, Dominic house, 14 Bourne avenue
 Trevett Henry, 67 Devizes road
 Trite William, 89 Exeter street
 Trueman Rev. Henry J., M.A. (vicar of St. Mark's), St. Mark's vicarage, 2 St. Mark's avenue
 Tucker A. 22 Manor road
 Tudor Miss, 72 St. Ann street
 Tufnell Mrs. 23 Southampton road
 Turner Charles, 15 Church street
 Tutt C. J. Highfield house, Devizes rd
 Tylee Charles Edward, 32 St. Mark's rd
 Underwood Geo. Wm. 11 Victoria rd
 Vaux Miss, 24 The Close
 Wade Miss, 3 Kelsey road
 Waite Edwd. Thomas, 3 The Maples, Devizes road
 Walker Miss, 1 Millbrook, Milford hl
 Wall Herbert Vane, 16 Marlboro' rd
 Ward Alfd. Edwd. Jsph. 87 Brown st
 Ward Miss, 39 St. Ann street
 Ward Mrs. 25 Fowler's road
 Ware Hubert Gale, Milford
 Ware Mrs. 18 Elm Grove road
 Waring Miss, 74 St. Ann street
 Warneford Mrs. 78 London road
 Warren Ernest Leopold, 55 Rectory rd
 Warren Frederick, 11 Wain-a-long rd
 Waters Edwd. Heathfield, Elm grove
 Watson Alfred, 21 St. Mark's aven
 Way Edward, 28 Victoria road
 Way George, 59 Castle road
 Way James Arthur, 49 Castle road
 Webb Lieut. Philip, 46 Castle road
 Wells George Burt, 19 Endless street
 Wells Mrs. 9 St. Ann street
 Weston Mrs. 12 Bourne avenue
 Westrup Joseph Perceval, Fisherton house, Wilton road
 Whaley Edward, 23 Bourne avenue
 Wheeler Mrs. 44 London road
 White Charles Wm. 16 Churchfields
 White Joshua, 48 Castle road
 White Leonard, 12 Elm Grove road
 Whitefield Henry J. 8 Bourne avenue
 Whitehead Surgeon-Gen. Hayward Reader, 2 Bourne avenue
 Whitehead Arthur, Rougemont, 50 London road
 Whitehorn William, 18 Churchfields
 Wilkes Mrs. 27 Canal
 Wilkins Frank, 39 Hulse road
 Wilks Miss, The Retreat, Devaux pl
 Williams Albert Victor, 61 Wilton rd
 Williams Alfd. Ernest, 32 Fowler's rd
 Williams Hrbt. Tudor, 14 Churchflds
 Williams Sidney Stewart, Harnham house, Downton road
 Wills Norman John, 15 Victoria road
 Wilson Arth. Munkhouse, 93 Crane st
 Wilson Edwin Richd. 17 Glenmore rd
 Wilson Miss, 11 Church street
 Wilson Misses, 1 Fowler's hill
 Wilson Richd. Arthur M.A. 93 Crane st
 Wilton Miss, 29 Southampton road
 Wilton William Gerald, 26 Manor rd

Wiltshire Mrs. Laurel cottage, Stratford road	Woodrow Walter, The Lodge, 28 Manor road	Wyatt John, Downton road
Winterton Rev. Sydney Clement B.A. (curate of Amesbury), 6 Folkestone road, East Harnham	Wooff Sidney James, 37 Hulse road	Wyatt Misses, Glenholm, Downton road, Harnham
Wintle Mrs. 30 Wyndham road	Wordsworth Rev. Canon Christopher M.A. (sub-dean of the Cathedral), St. Nicholas hospital, St. Nicholas rd	Yates George, 4 Devaux place
Wise Mrs. 23 London road	Wort Frank, 57 Castle road	Yelf Miss, 24 Wyndham road
Withers Albert Henry, 71 Castle road	Wort John, 70 Castle road	Yelf Mrs. 81 Exeter street
Witt William John, 21 Glenmore rd	Wort John, jun. 2 Victoria road	Young Frank E. 41 Hulse road
Woodrow Charles John, The Grange, 23 St. Mark's avenue	Wright Ernest, 34 Fisherton street	Young George, 27 Southampton road
Woodrow Fredk. 127 Castle street	Wright Mrs. 16 Park lane	Young Mrs. 11 New street
Woodrow Mrs. 30 Mill road	Wright Thomas, 26 Mill road	Young Mrs. W. 7 Manor road
	Wyatt C. G. Downton road	Young Reginald, 86 London road
		Young Thomas, Milford hill

COMMERCIAL.

Early closing day, Wednesday at 2 p.m.

Abbott Bessie (Miss), dress maker, 57 York road
 Abel Robert, boot repairer, 75 Greencroft street
 Addenbrooke Martha & Louie (Misses), high school for girls, 89 & 91 London road. **See advertisement**
 Adlam Mary Ann (Mrs.), shopkeeper, 117 Gigant street
 Agricultural Organization Society (C. S. Farish, sec.), 47 Blue Boar row, Market place
 Alexander & Son, automobile & general engineers & millwrights, 47 Brown street
 Alexander William, artist, 79 Wilton road
 Allford Eliza J. (Mrs.), apartments, 27 Wyndham road
 Alsford George Thomas, boot repairer, 39 Milford st
 Anderson Albert Victor, shopkeeper, 53 Meadow road
 Andrews Arthur Edward, grocer, 3 Dews road
 Andrews Jessie (Mrs.), apartments, 12 Queen's road
 Angel Hotel, first class family & commercial; nearest hotel to station & close to cathedral; electric light throughout; motor garage & stabling; moderate tariff; omnibus meets trains (Joseph B. Crawley, lessee). Telephone No. 111 Salisbury
 Anset Charles Walter, hosier, 6 Endless street
 Aplin Joseph Horlock, dining rooms, 98 Fisherton street
 Arcadia Bazaar Co. 27 Butcher row
 Armistead Frederick William, shoeing smith, Canal
 Armitage Jn. Jas. M.R.C.S.Eng. surgeon, 26 Endless st
 Armitage John Varley, engineer, millwright, agricultural implement manufacturer & agent, St. Ann's foundry
 Arnold John Thomas, boot maker, 19 St. Ann street
 Arnold William James, Anchor Brewery tap, Gigant street
 Asbridge James, watch maker, 23 Fisherton street
 Ash John, apartments, 46 Wyndham road
 Assembly & Concert Rooms (Fred Sutton, proprietor), High street
 Atkins & Son, chemists & dealers in photographic sundries, 37 Blue Boar row, Market place
 Avery W. & T. Limited, weighing machine makers, 100a, Fisherton street
 Bacon Edward, agent for Radstock Coal Co. 79 Fisherton street. T N 60 Salisbury
 Baker Charles H. tailor, 15 Milford street
 Baker Elias, clothier, 86 Fisherton street
 Baker Frank, cab proprietor, & agent for Sutton's Parcel Delivery Co. 34 New street
 Baker George, butcher, 6 Avon terrace, Meadow road
 Baker Thomas, parish clerk St. Paul's, 9 St. Paul's road
 Baker William Henry, blacksmith, Windsor road
 Baker William Henry, haulier, 20 St. Paul's road
 Ball Harriett (Mrs.), Avon Brewery P.H. 75 Castle street
 Banmay & Co. fancy drapers, 112 Fisherton street
 Barber Emily (Mrs.), servants' registry office, 44 New st
 Barber Nathaniel, smith, Milford
 Barber Samuel, undertaker, 44 New street
 Bardsley Percy C. ophthalmic surgeon, 48 The Close
 Barnes Harold Lewis, grocer, 31 Catherine street
 Barnett Ernest Edwin, ironmonger, 48 Winchester st
 Barron Henry Thomas Whitby, County family hotel, Bridge street
 Bartlett Edward Eloway, grocer, 12 Catherine street
 Bartlett George, boot & shoe maker, 8 High street
 Bartley William, Round of Beef P.H. 19 Milford street
 Barton Leonard, Royal Oak P.H. 59 Culver street
 Barton Tilney, solicitor, commissioner for oaths & official receiver in bankruptcy for Salisbury, Yeovil & Dorchester, City chambers, Catherine street
 Bast William Edgar, bill poster, College street
 Bate Florence (Mrs.), apartments, 32 York road
 Bath Charlotte (Mrs.), professor of music, 40 Harcourt ter
 Bath Fred F.R.I.B.A., F.S.I. architect & surveyor, Crown chambers, Bridge st. Telegrams, "Bath, Salisbury"
 Bath George, pork butcher, 53 London road & 8 Winchester street
 Batterby James William, grocer, 37 Endless street
 Beal & Anset, printers, 6 Endless street

Beales Ellen (Mrs.), costumier, 25 London road
 Beazer & Rogers, automobile engineers, Brown street
 Beharrel Vincent, coal traffic agent to Midland Railway Co. Glenfern, Castle road
 Bennett Brothers, general, plain & ornamental printers, & proprietors & publishers of the "Salisbury & Winchester Journal," Canal
 Bennett Annie Florence (Miss), greengrocer, 3 Fish row
 Bennett Christopher James, builder, 130 Devizes road
 Bennett Thomas Bowden, general warehouseman, 3 Market place & 6 Butcher row
 Benwell Richard, boot repairer, 83 Windsor street
 Beresford John Arthur, boot maker, 143 Fisherton street & apartments, Mill road
 Berry George Albert, commission agent, 9 Hulse road
 Berry Thomas Wilham, pork butcher, 13 Milford street
 Bessant Louisa & Florence (Misses), costumiers, 116 Devizes road
 Best & Co. coal merchants, St. Thomas' square
 Best Tom, naturalist, 67 Castle street
 Bevis Frank, house decorator, 7 Bedford road
 Bevis Roland Freemantle, painter, 20 Water lane
 Biggs Seward, commercial traveller, 36 Castle road
 Bingham & Son, milliners & fancy drapers, 5 High st.; agents for "Aertex" cellular ladies' underclothing
 Bird F. & Co. (Alfred Hinxman, proprietor), coal factors & merchants, 146 Fisherton street. T A "Hinxman, Salisbury;" T N 22 Salisbury
 Bishop Fanny (Mrs.), aparts, New Sarum ho. Minster st
 Bishop's Secondary School (The) (Reuben Bracher, master), Exeter street
 Biss Charles, commercial traveller, 15 Church fields
 Blackmore Humphrey Purnell M.D. surgn. 44 St. Ann st
 Blake Edward, haulier, 58 Meadow road, Fisherton
 Blanchett William, hair dresser, 45a, Winchester street
 Blanchett William Henry, hair dresser, 20 High street
 Blechynden's Almshouses, Winchester street
 Blew Ernest Harold James, insurance agt. 1 Highbury av
 Blinkhorn William Steeper, chemist, 29 Canal
 Blizard John Henry A.M.Inst.C.E., F.S.I., Member R. Sanitary Inst. (firm, Lemon & Blizard), civil engineer, architect & surveyor, 29 Market place; & at Southampton & 11 Victoria street, Westminster S W
Bloom Messrs. costumiers, milliners & general drapers, fancy goods, stationery & artists' materials, Canal & 6 Catherine street
 Blount George Leo Willie M.R.I.A.Irel. architect, 39 High street
 Bond George, The Roebuck P.H. 21 Butcher row & Canal
 Boots' Cash Chemists Southern Limited 3 High street
 Boreham Frederick, hair dresser, 49 London road
 Bothams Alfred Champney A.M.Inst.C.E. architect, 3a Clipper lane
 Boulton C. H. deputy registrar of marriages, Market House chambers
 Bousie Robt. travelling draper, 1 Clifton rd. Devizes rd
 Bowey Wm. Thos. organist of St. Thomas', 3 Victoria rd
 Bowle Edward & Son, corn, hay, seed, cake & manure merchants, 9 Queen street & roller mills, Fisherton
 Bracher Edward, carpenter, 38 St. Ann street
 Bradbeer Firmin Sidney, Haunch of Venison P.H. 1 Minster street
 Bradford Francis Garth, solicitor (firm, Rendall & Bradford), New Sarum house, Minster street
 Breeze George, Market inn, 16 Butcher row
 Bricket's Almshouses. Exeter street
 Bricknell Nathaniel Hy. confectioner, 91 Fisherton st
 Bridle Tom Brimbley & Son, hair dressers, 67 Fisherton st
 Bright & Lawrence, automobile engineers, 60 Catherine st
 Brinkworth Grace Mary (Mrs.), fruiterer, 25 Catherine st
Brinsmead's Music Stores, Central buildings, Market place
 Brittan & Son, nurserymen, 120 & 122 Fisherton street
 Brockway & Co. game dealers, 167 Fisherton street
 Brooks Eben, com. traveller, 2 The Maples, Devizes rd
 Brooks Harry, picture dealer, 60 High street

- Brown & Co. (Salisbury) Limited**, publishers, printsellers, booksellers, stationers, fancy dealers, bookbinders, subscription library & news agents, publishers of the Sarum Diocesan Calendar, the Diocesan Gazette & Salisbury Directory, Canal
- Brown Alexander, pianoforte tuner, 75 Exeter street
 Brown Alfred, confectioner, 24 Winchester street
 Brown Peter Bles, pork butcher, 28 Catherine street
 Brown William Henry, cutler, 74 New street
 Brown William Lewis, fine art dealer, 43 Canal
 Browning Jesse, boot repairer, 3 St. John street
 Bruton Phoebe (Mrs.), laundry, 41 St. Edmund's Church st
 Bryant Emily (Miss), dress maker, 76 Milford street
 Bryant William, shopkeeper, 57 St. Ann street
 Buckle Henry George, shopkeeper, 71 New street
- Building Material Co. (The)** (F. E. Hale), english & foreign timber merchants, sawing mills, slate, sand, gravel & general builders' merchants & lime burners, 52 Fisherton street. T N 47 Salisbury
- Bull William Henry, chimney sweeper, 48 Salt lane
 Bullard Annie (Miss), fancy stationer, 6 Bridge street
 Buller Reginald, boot repairer, 126 Castle street
 Bundy Herbert Frank, London Road inn, 18 London rd
 Burden Alban, shopkeeper, 27 North street
 Burden Stephen Edwd. draper, 72, 74 & 76 Fisherton st
 Burrige L. M. (Mrs.), fishmonger, 89 Fisherton street
 Burrough Ella Mary (Miss), apartments, see Farr & Burrough
- Burry William, boot maker, 37 London road
 Butcher A. E. public librarian, Clipper lane
 Butcher John Walter, dairyman, 55 Paynes hill
 Butler Brothers, painters &c. 81 Devizes road
 Butler Frank, painter &c. 81 Devizes road
 Butler Frederick, shopkeeper, 28 West street
 Butler Henry Herbert, carpenter, 73 Castle street
 Butt Thomas, fruiterer, 8 Bridge street
 Butt Thomas Cole, boot maker, 19 Winchester street & 94 Fisherton street
- Caldow Isabella (Mrs.), apartments, 3 York road
 Canaway Robert, watch maker, 17 Winchester street
 Cannell Sarah Ann (Mrs.), shopkeeper, 50 Sidney street
 Cannell Thos. Jacob, insur. agent, 83 St. Paul's road
 Canning Wm. Browne, surveyor (firm, Rawlence & Squarey)
 Canteen & Mess Co-operative Society Limited, Centre buildings, Minster street
- Capital & Counties Bank Limited (branch) (John Picton Arthur Edwardes, manager), Market place; draw on head office, 39 Threadneedle street, London E C
- Carter John & Son, hot water engineers, 8 Salt lane
 Carter John J. & Sons, Limited, dyers, 19 High street. **See advertisement**
- Carter William & Son, watch makers, jewellers, silver-smiths & opticians, 3 & 5 Minster street; & 71 High street, Andover
- Carter Frederick William, tailor, 83 Fisherton street
 Carter Joseph, tailor, 29 Catherine street
 Carter Wm. Rt. inspector of water waste, 48 Campbell rd
 Case H. & Sons, house furnishers, Water lane.
- Cassey Harry, ironmonger, see Wilkes, Son & Cassey
 Castle Motor Garage Co. Castle street
 Cathedral Choristers' School (Arthur Gordon Robertson M.A. master), 57 The Close
- Cawthorne & Co. stationers, 137 Castle street
 Chalk Arthur, Crown & Anchor P.H. 108 Exeter street
 Chalke George, confectioner, 128 Castle street
 Chalke Joseph, rug & mat maker, 49 Devizes road
 Chalke Wm. hearth rug manufacturer, Old Jail ground
 Chalke William Claude, cycle agent, 107 Exeter street
- Chamberlain A.** gun, rifle & pistol, gun case & cartridge maker; gun barrel browning & fishing tackle of all descriptions, 18 Queen street. **See advertisement**
- Chambers John, tailor, 92 Gigant street
 Chaplin & Co. cartage agents to L. & S. W. Railway, 12 Milford street
- Chapman Alfred, Railway P.H. South Western road
 Chapman Charlotte (Miss), picture frame maker, 101 Fisherton street
- Chapman Jane (Mrs.), confectioner, 49 Castle street
 Chapman Rowland, grocer, & post office, Nelson road
 Chapman Walter Harry, Bell inn, 2 St. Ann street
 Chapman William Sands, grocer, 102 Fisherton street
 Chappell Arthur Lionel, commercial travllr. 67 Castle rd
 Cheeseman Harry Horace, deputy registrar of births & deaths & registrar of marriages Salisbury union, Market House chambers
- Cheesman Trayton, clothier 6, & hatter 8, Queen street
 Chew Frank, plumber, 83 London road
 Church House Reading Room (R. A. Wilson esq. sec.). Crane street
- Churchill Albert, hair dresser, 61 Winchester street
 Churchill Annie (Miss), laundress, 23 New street
- City Police Station (Frank Richardson, chief constable), Endless street
 Clark & Potheary, hair dressers, 11 Butcher row
 Clark George, coach builder, 73 Castle street
 Clark John William, draper, Poultry cross & Canal
 Clarke Sydney, builder, 9 College street
 Clissold Adolphus, commercial traveller, 8 Devizes road
 Cole Fred G. assistant town clerk & sec. to the Library Committee, Municipal offices, Endless street
 Cole George, boot maker, 74 Castle street
 Collett S. & E. motor car engineers & garage owners, motor accessories & repairs, vulcanizing &c. The Castle Motor Garage, 58 Catherine street. T N 11 Y1. **See advertisement**
- Collins C. & Son, builders & contractors, carpenters, joiners, undertakers & house decorators, 134 Devizes road & York road
- Collins John, police superintendent, 22 Devizes road
 Collins Walter Charles, shopkeeper, 37 St. Paul's road
 Collins William, insurance agent, 47 St. Paul's road
 Collis William Arthur, assistant overseer & collector of poor's rates, 26 Harcourt terrace
- Conio Louisa (Mrs.), hawker, 9 East street
 Coombs Annie (Miss), apartments, 77 Exeter street
 Coombs Edwin, boot repairer, 20 North street
 Coombs George, coffee tavern, 13 Butcher row & Canal
 Coombs Sydney, boot repairer, 11 East street
 Cooper Frank, coach builder, 11 Brown street
 Cooper Misses, milliners, 45 & 46 Blue Boar row, Market pl
 Coram Henry, apartments, 26 Harcourt terrace
 Corn Exchange (Edmund George, kpr.), Market place
 Corn Returns Office (Robert James Aspill, inspector), Castle street
- Corporation Swimming Baths, St. Thomas' square
 Cosser (G.), Whitfield & Co. photographers, 80 Castle st
 Council House, Market place
 County Court (Richard A. Wilson, registrar & high bailiff); office, Bridge street
 County Hall (Salisbury Picturedrome & Theatre Co. Limited), Endless street
- County Hotel (The)** (H. T. W. Barron, proprietor), the principal family hotel; appointed by all motor associations
- County Police Station (John Collins, superintendent), 22 Devizes road
- Courtney Fred, Devizes Road hotel, 55 Devizes road
 Courtney James, shopkeeper, 94 Devizes road
 Cowdry Arthur, boot maker, 37 Winchester street
 Cox Arthur & Son, saddlers & harness makers, 31 Castle st
 Crabbe Henry William, shopkeeper, 50 Clifton road
 Crawley Joseph B. Angel hotel, Fisherton street
 Cripps Walter, grocer, 1 Catherine street
 Crook Alfred D. & Co. grocers, 35 High street
 Crook Katherine (Miss), apartments, 38 Harcourt ter
 Crooks Ella (Mrs.), apartments, 31 Wyndham road
 Croydon Walter George, boot repairer, 110 Castle street
 Currie Mary (Miss), confectioner, see Neale & Currie
 Curtis Absalom, plumber, 28 Market place
 Curtis Henry, boot maker, 2 Harnham road
 Curtis Henry Charles, blacksmith, 14 Harnham road
 Curtis William Stephen, Goat P.H. 24 Milford street
- Customs, Excise & Old Age Pension Office (Geo. Thos. Gay, supervisor; Frederick Hopkinson & Robert Jas. Aspill, officers), Castle street
- Dain Frederick W. surveyor of taxes, Castle street
 Daniels Charles, boot maker, 51 Devizes road
 Dare Francis Ernest, engraver, 4 New street
 Davidson John, upholsterer, 13 Meadow road
 Davis A. J. (Miss), antique furniture dlr. 14 Winchester st
- Davis George Henry**, auctioneer, house & estate agent, accountant, mortgage & insurance broker & rent & debt collector, St. Thomas' square. **See advertisement**
- Davis Giles, jobmaster, 5a, Winchester street
 Davis Joseph Thomas, shopkeeper, 57 London road
 Davis Ralph, furniture broker, 23 Winchester street & scrap iron dealer, 2 Rolleston street
- Davis William James, fruiterer, 51 London road
 Davis Wm. Thos. farmer, Bishopsdown farm, London rd
 Dawkins Harry, confectioner & greengro. 163 Fisherton st
 Day Brothers, builders, Brown street
 Day Albert, Lamb P.H. 81 Fisherton street
 Day Anna Maria (Mrs.), shopkeeper, 85 Wilton road
 Dean John Charles, horse dealer, 39 & 41 Culver street
 Dear Albert, shopkeeper, 78 Culver street
- Dear Richard**, wine, spirit, ale, porter, stout & cigar merchant, & agent for Bass's ales, Anglo-Bavarian ales & Oatmeal stout, & sole agent for Raggett's nourishing stout & Meux's London stout; offices, 35 Blue Boar row, Market place; cellars, Winchester st. Telegrams, "Dear, Salisbury;" T N 36; price list on application

Dee Mrs. C. apartments, 82 Crane street
 Denham Geoffrey, architect, 14 Brown street
 Denham Jesse, refreshment rooms, 6 & 8 Winchester st
 Denham Percy, shopkeeper, 21 Endless street
 Devenish Matthew Henry Whitty J.P. managing director
 of Wilts & Dorset Bank & treasurer to the Corporation
 & Salisbury union & Rural District Council, Wilton &
 Amesbury unions & Rural District Councils & Wilton
 Corporation, Market place
 Deverell Emma Elizh. (Miss), apartments, 25 Devizes rd
 Dickinson & Co. ironmongers, 52 Fisherton street
 Diffey Geo. Henry, confectioner, St. Thomas' square
 Diocesan Church House (Mrs. Burfitt, caretaker), 97 Crane st
 Diocesan Deaconesses' Institution (Deaconess S. E.
 Aldred, deaconess), 91 Crane street
 Disbrowe & Nott, boys' school, Cleveland house, Kelsey
 road. **See advertisement**
 Dixon & Co. brush & basket manufacturers & dealers in
 bags, trunks & fancy goods, 18 High street
 Dixon E & Son, butchers, 60 Castle street
 Dixon Frank Strudwick, watch maker, 36 Winchester st
 Dolman Clara (Mrs.), King's Arms P.H. 99 Fisherton st
 Dolman James William, builder, 26 St. Ann street
 Domestic Bazaar Co. Limited, 49 Silver street
 Dorreil James, tobacconist, 9 Winchester street
 Douglas Mary A. (Miss), head mistress Godolphin school,
 Milford hill. **See advertisement**
Dowden James Keith, auctioneer, valuer, accountant
 & land agent, Bank chambers, 8 Castle st. T N 79
 Drew Walter, com. trav. 17 Folkestone rd. Ea. Harnham
 Dunsford Limited, drapers, 37, 39 & 41 Catherine st
 Dyer Andrew, bacon curer & factor, 92 Fisherton street
 Dyer Augustine, monumental mason, 84 Brown street
 Dyer Frederick, City Arms P.H. 11 Market place
 Earle Caroline Kate (Mrs.), confectioner, 30 Catherine st
 Eastmans Limited, butchers, 15 Minster street & 85
 Fisherton street
 Edgar Tom, regd. plumber, 31 Bedwin st. & 7 Brown st
 Edmonds Walter Charles, grocer, 80 & 82 Park street
 Edwards Arthur, cycle agent & dep. supt. registrar for
 Wilton sub-district, 36 High street
 Edwards John, upholsterer, 68 New street
 Edwards Keturah (Mrs.), grocer, see Hand & Edwards
 Edwards Robert R. bookseller, stationer, printer & news
 agent, 4 Castle street
 Eldridge & Young, tailors, clerical outfitters, hatters,
 hosiers & shirt makers, 11 & 13 Catherine street
 Eldridge Arthur John, Albion P.H. 32 St. Ann street
 Elliott Edward & Co. corn merchants, 161 Fisherton st
 Elliott F. & Co. pastrycooks, 87a, Fisherton street
 Elliott Alfred John, grocer, 91 Castle street
 Elliott Emmeline (Miss), apartments, 42 New street
 Elliott Frank George, wheelwright, 23 & 25 Greencroft st
 Ellis Sidney M.R.C.S., L.S.A. (firm, Ellis & Ward), sur-
 geon, medical officer to Salisbury & South Wilts dis-
 pensary, vaccination officer to 3rd & 5th districts,
 Salisbury union, 19 New street
 Emlinton Edwd. Geo. boot & shoe ma. 77 Winchester st
 Ewens Charles, apartments, 43 Rectory road
 Eynon Frederick William, gasfitter, 35 North street
 Eyre's Almshouses, London road
 Farebrother Aubrey H. B., L.D.S.Eng. dental surgeon,
 3 & 5 New street
 Farmer Hy. Jarvis, Anchor & Hope P.H. 59 Winchester st
 Farr & Burrough, apartments, 16 Castle road
 Farr Frank, carriage & motor builder & motor car body
 builder, 55 Brown street & (works) Friary lane
 Fawcett William & Son, brewers, 33 & 35 Endless st
 Fay Emma (Mrs.), midwife, 78 St. Paul's road
 Feltham Frank & Sons, blacksmiths, 3 St. Ann street
 Feltham Jessie & Mabel (Misses), milliners, 9 Endless st
 Feltham Ellen (Mrs.), pork butcher, 38 Winchester street
 Ferrett Albert A. carver & gilder, 96 Crane street
 Ferris Charles, carpenter, 23 Water lane
 Few Arthur, Wagon & Horses P.H. 32 Brown street
 Few Henry, New inn, 45 New street
 Field George, hair dresser, 166 Fisherton street
 Field William, confectioner, 10 Market place
 Finch Richard Tanner B.A., M.B.Cantab., M.R.C.S.,
 L.S.A. medical superintendent to Fisherton House
 Asylum, Fisherton house, Wilton road
 Finlay James Kay, grocer, 25 & 27 Winchester street
 Fisherton Anger & Bemerton Water Works Co. (Sidney
 Buchanan Smith, sec.), 53 Canal
 Fisherton Conservative Club (Arthur Best, sec.; Edwin
 Grace, steward), Fisherton street
 Fisherton House Lunatic Asylum (Mrs. C. H. E. Chubb
 proprietress), Richard Tanner Finch B.A., M.B.Cantab.,
 M.R.C.S., L.S.A. (medical superintendent) & Cecil
 Herbert Edward Chubb M.A., LL.B.Cantab. (barrister-
 at-law), licences; Joseph Perceval Westrup M.R.C.S.,

L.R.C.P. assistant medical officer; The Lord Bishop
 of Salisbury, chaplain; Mrs. Staples, lady matron;
 George Staples, sec.), Wilton rd. T N 51 Salisbury
 Fisherton Working Men's Liberal Club (Herbert Could-
 rey, hon. sec.), 15 Wilton road
 Fison Edmund Towers B.A., M.D., D.P.H.Cantab.,
 F.R.C.S.Edin. physician, medical officer for the city
 of New Sarum, & hon. surgeon to the Infirmary, 2
 St. John street
 Fleming, Reid & Co. Limited, hosiers, 22 Market place
 Fletcher & Fletcher, chartered accountants, Crown
 chambers, Bridge street
 Fletcher W. & R. Limited, butchers, 45 Silver street
 & 147 Fisherton street
 Fletcher Ada (Mrs.), beer ret. 16 Highfield rd. Devizes rd
 Foley, Aylward & Spinney, music sellers, 33 Canal
 Foley Henry John, upholsterer, 17 Wilton road
 Folland Thomas, builder, see Vincent & Folland
 Foliott Jn. & Sons, brewers, Winchester st. & Rolleston st
 Foreman & Sons, tailors, 90 Fisherton street
 Foster Brothers Clothing Co. Limited, 9 Minster street
 Foster Robert William & Son, hot water engineers, 82
 St. Edmund's Church street
 Foster Alfred Edgar, fancy repository 46, & confectioner
 48, Fisherton street
Fowler & Bailey, drapers, dress makers, milliners &
 silk mercers 32, 34 & 36, & art needlework & fancy
 bazaar 27, Catherine street
 Fowler Albert Ernest, Star P.H. 118 Fisherton street
 Fowles G. F. inspector of common lodging houses,
 cattle markets & slaughter houses & sanitary inspec-
 tor, Municipal offices, Endless street
 Fox Henry Elliott, district registrar of probate division,
 Castle street
 Frampton Lillie (Miss), confectioner, 93 Fisherton street
 Freemantle George, sen. vergor Salisbury cathedral,
 33 The Close
 Freeth C. E. confectioner, 52 Catherine street
 French Ursuline Convent High School for Girls (Rev.
 Mother, principal), Wain-a-long road
 Frisby Josph. Ltd. boot mas. 37 Fisherton st. & 44 Castle st
 Frowd's Almshouses, Bedwin street
 Fry Frederick, Bull hotel, 11 Fisherton street
 Fry Percy James, teacher of music, 24 Castle road
 Fry Stephen Walter & Son, bakers, 35 Bedwin street
 Fulker Henry James, tobacconist, 48 Catherine street
 Fullford Henry Thomas, grocer, 44 Catherine street
 Fulton George, solicitor, 12 Rolleston street
 Fulton Hamilton, solicitor, commissioner for oaths & clerk
 to the municipal charities & to the Avon Conservancy,
 12 Rolleston street
 Futcher Fred, photographer, 19 Fisherton street
 Gainsford Sidney Philip, shopkeeper, 34 Coldharbour la
 Gale & Co. stationers, 14 Queen street
 Garcia Charles, mineral water manufacturer, 59 Park st
 Garland Ada Emma (Miss), costumier, 19 Water lane
 Garland Thomas Richard, beer retailer, 44 Fisherton st
Gater & Rumbold (James Gater), jewellers, gold &
 silver smiths & watch & clock makers, **26 Catherine
 street**
 Gater Caleb William F.S.I. land agent, 28 Castle street
 Gawthorne Edward Wilkes, Red Lion family & commer-
 cial hotel, Milford street
 George Edmund, keeper of the Market house & agent for
 the West of England Sack Hiring Co. Limited & for
 Richard Westlake, sack contractor, Southampton;
 Corn exchange
 George Robert William, Five Bells P.H. 28 Salt lane
 Gerrish Richard, draper, see Style & Gerrish
 Gibbons Eglantine (Mrs.), shopkeeper, 11 Dews road
 Gibbs, Mew & Co. Limited, brewers & maltsters & wine
 & spirit merchants, Anchor brewery, 36 & 38 Gigant st
 Gilbert George, news agent, 11 St. John street
 Girls' Friendly Society (Miss L. Mitchell, lady superin-
 tendent), 97 Crane street
 Girls' Recreation Club (Miss L. Mitchell, lady superin-
 tendent), 97 Crane street
 Glass W. F. & E. A. ironmongers, 47 Canal
 Goddard Edmund, saddler, 35 Winchester street
 Godfrey Oliver, commercial traveller, 73 Castle road
 Godolphin School for Girls (Miss Mary A. Douglas, head
 mistress), Milford hill. **See advertisement**
 Godwin Alfred, currier, 73 Endless street & grindery
 dealer 61, & boot maker 59, Fisherton street
 Goldsworthy Alice Mary (Mrs.), antique furniture dealer,
 50 High street
 Goodall's, drapers, 33 & 34 Blue Boar row, Market place
 Goodwin William John A.M.Inst.C.E. city surveyor,
 Municipal offices, Endless street
 Gordon Francis L.D.S.Eng. surgeon-dentist, 25 Market pl

- Gordon James Edward M.B.C.S.Eng., L.R.C.P.Lond. surgeon, certifying factory surgeon & medical officer to Salisbury & South Wilts Provident Dispensary & medical officer No. 5 district, Salisbury union, & Salisbury Rural District Council, 52 Endless street
- Gordon Wm. L.R.C.P. & S.Edin. surgeon, 123 Castle st
- Gough Kate (Mrs.), nurse, 142 Castle street
- Gould Arthur Jas. Black Horse P.H. 18 Winchester st
- Graham William, corn merchant, 4 Winchester street
- Grant Austin, jobmaster, 60 Winchester street
- Grant Charles Frederick, boot maker, 1 George street
- Grant Jabez Elton, furniture dealer, 13 Market place
- Grant Silvanus George, builder, 14 Marlborough road
- Grant William, boot maker, 44 York road
- Green & Co. fishmongers, 47 Fisherton street
- Green Charles William, builder, 10 Queen's road
- Griffin George, cooper, 3 West street
- Grist Frank, commercial traveller, 6 Devizes road
- Grove Samuel, bacon curer, 22 High street & pork butcher, 18 Butcher row
- Gullick William Frederic F.R.H.S. nurseryman, seedsman & florist, Wilton Road nursery
- Gurd Eliza (Mrs.), Barley Mow P.H. 71 Greencroft st
- Gurd Francis George, Wheatsheaf P.H. Fish row
- Haines Henry Thomas, Wilton Arms P.H. 7 Wilton rd
- Haines Charles Thomas, cycle agent, 8 Water lane
- Hale & Co. coal merchants, 52 Fisherton street. T A "Hale, Fisherton Street, Salisbury;" T N 47 Salisbury
- Hale Charles M. dairyman, 30 Salt lane
- Halford Cycle Co. Limited, 7 Minster street
- Hall Robert Michael, solicitor, 39 Canal
- Hamilton Swimming Club (girls') (Mrs. Bingham, hon. sec.), Rolleston street
- Hamlin Charles, cattle spice maker, Queen street
- Hammond John Joseph, solicitor, Mitre house. 75 New st
- Hampshire Down Sheep Breeders' Association (James Edward Rawlence, sec.), 49 Canal
- Hancock Brothers, drapers, 4 Minster street
- Hand & Edwards, grocers, 1 Harnham road
- Hand Kate (Mrs.), dress maker, 18 St. Mark's road
- Harding John & Son, architects, 58 High street
- Harding Ernest, pork butcher, 31 Wilton road
- Harding Ernest Robert M.B.C.V.S. veterinary surgeon & veterinary inspector to the Town Council, 40 Fisherton street
- Harding George William, assistant overseer & collector of poor's rates for New Sarum, 1 The Maples, Devizes road
- Harding Henry, jobmaster, 45 Endless street
- Harding Herbert, bookseller, stationer & depot for S.P.C.K. & National Society, Church house, Crane st
- Harding Michael, diocesan surveyor for Sarum archdeaconry, 58 High street
- Harding Richard, antique furniture dealer, 56 High street
- Hardy & Son, wholesale grocers, confectioners & tobacconists, oil & color merchants & mineral water manufacturers, 25 to 31 Brown street & chemists 3, & confectioners 5, Catherine street
- Hardy William Edwin, tailor, 71 St. Ann street
- Harfitt Elizabeth (Mrs.), tinplate worker, 13 Salt lane
- Harfitt Henry, tinsmith, Friary lane
- Harfitt L. L. upholsterer, 78 Exeter street
- Harman Maurice Harry, insurance agent, 15 Ashfield rd
- Harman William Barnett, baker, 17 Milford street
- Harnham Lime Works (The) (F. E. Hale), lime burners, 52 Fisherton street (T N 47 Salisbury) & West Harnham
- Harrington Lily (Mrs.), dress maker, 80 Exeter street
- Harris Brothers, builders, St. Paul's road
- Harris Howard & Son, coach, carriage & motor car body builders, 20 & 22 Winchester street
- Harris Ernest Charles, accountant, 3 Castle street
- Harris George, clerk to the local education committee & vestry clerk of St. Edmund's, & secretary & treasurer to the Godolphin school, 3 Castle street
- Harris Joseph, headmaster School of Art, New street
- Harris Robert, hosier, 27 Fisherton street
- Harris Wm. Gigant Street Brewery P.H. 125 Gigant st
- Harrison J. P. & Son, chemists, & post office, 29 Fisherton street & 73 London road
- Harrison Alice (Miss), costumier, 60 Bedwin street
- Harrison Cath. Emily (Miss), girls' school, 19 Rolleston st
- Harrison Edgar John, cabinet maker, 44 High street
- Harrison Percy, butcher, 99 Park street & 33 London rd
- Hart P. & Son**, fishmongers & game dealers, 24 Butcher row & 9 Market place & butchers, 29 Butcher row
- Harvey Charles, Duchess of Albany P.H. 3 Market place
- Harwood Julia (Miss), dress maker, 57 Paynes hill
- Harwood Thomas, dairyman, 46 West street
- Haskell & Co. tobacconists, 31 Market place
- Hatch Harriett (Mrs.), corn dealer, 86 Exeter street
- Hatch Thomas, grocer, Poultry cross
- Hawkins George, Malmesbury Arms P.H. 83 Wilton road
- Hawkins George Henry, beer retrl. 108 St. Mark's road
- Hayman William John, fried fish shop, 53 Devizes road
- Haynes & Son, decorators, 2 & 4 Ivy street
- Haynes William, painter, 69 St. Mark's road
- Hayter's Almshouses, Fisherton street
- Head Charles, jobbing gardener, 2 St. Nicholas road
- Heather Frederick, dairyman, St. Austell, Wilton road
- Hellmann Jn. Philip, teacher of languages, 43 St. Ann st
- Henbest George F. accountant, insurance agent, clerk to Burial Board & assistant sec. to Salisbury Infirmary, 53 Canal
- Henderson Thomas Bonhôte M.B.Oxon. surgeon (firm, Luckham & Henderson
- Henshaw Charles, shopkeeper, 208 Castle street
- Henshaw Charles Austin, grocer, 2 Hamilton road
- Henstridge Charles, boot maker, 49 Brown street
- Henstridge Charles, journalist, 49 Wain-a-long road
- Henstridge Frederick, hair dresser, 65 Brown street
- Hermann Jacob, watch maker, 5 Queen street
- Herring James & Son**, job & post masters, funeral carriage proprietors, livery stable keepers, licensed to let horses & carriages, ladies' hacks & hunters, Queen street & Brown street. T A "Livery;" T N 091
- Hewett Sarah (Miss), fancy draper, 29 Winchester street
- Hewlett Edward Thomas, dairyman, 69a, Brown street
- Hibberd Seymour, cabinet maker, 64 St. Ann street
- Hicks John, chiropodist, 39 Endless street
- Highman Frank, engraver, designer, illuminator & lithographic artist, printer, publisher & stationer (wholesale & retail), 23 Catherine street
- Hill George & Son, china & glass dealer, 35 Silver street
- Hill Frederick William, dairyman, 23 Endless street
- Hill Wm. Jn. Fredk. custodian of museums, 40 St. Ann st
- Hillier Frederick George, tailor, outfitter, hosier, hatter & juvenile clothier, 140 Fisherton street
- Hilton S. & Sons, boot makers, Minster street
- Hinxman Ada (Miss), dress maker, 16 Church street
- Hobden Brothers, drapers 37, & outfitters 43, Silver st
- Hodding & Jackson, solicitors, Market House chambers
- Hodding Francis (firm, Hodding & Jackson), solicitor, notary public, town clerk, clerk to county magistrates, to the guardians & assessment committee of Salisbury union & superintendent registrar of Salisbury district, clerk to the Salisbury & District Joint Isolation Hospital committee, Market House chambers & Municipal offices, Endless street
- Hodge J. & Co. outfitters, 95a, Fisherton street
- Hold William, chimney sweeper, 47 Barnard street
- Hollands George, district supt. Prudential Assurance Co. Limited, 24 Harcourt terrace
- Hollick William, tobacconist, 129 South Western road
- Holman Charles S. commercial traveller, 37 Brown street
- Holt George, fly proprietor, 15 Chipper lane
- Home & Colonial Stores Limited, tea dealers, 1 High st
- Home of Industry (Miss Amelia Pearce, supt.), 46 & 48 St. Ann street
- Homer Carlton B. grocer, & post office, 12 & 14 Harnham road
- Hookway Louis A. dyer, 49 Catherine street
- Hoole Albert Edward, boot maker, 125 South Western road & 9 Wilton road
- Hooper & Ashby Limited**, slate, drain pipe, cement, lime, plaster & general **builders' merchants**, builders' ironmongers & brick & tile merchants, York road (T N 3 Salisbury); & head office, Southampton. **See advertisement**
- Hopkins & Son, mineral water manufrs. 130 Castle st
- Hopkins George, insurance agent, 55 George street
- Horder Samuel Albert**, clerical, civil & military tailor, breeches maker & motorist outfitter, 10 Queen street
- Horsley George Samuel, greengrocer, 37 York road
- Howes Julia (Mrs.), confectioner, 15 Salt lane
- Howes William Trotman, district valuer, Land Valuation office, 93 Brown street
- Hubble Herbert, dining rooms, 26 Milford street
- Hughes Samuel, apartments, 50 The Close
- Hulbert Charles Kenelm, solicitor, 14 Rolleston street
- Humby Edward Sidney, saddler, 7 St. John street
- Hunt Frederick George, medical herbalist, 79a, Fisherton st
- Hussey Benfrick, tailor, 18 Park street
- Hussey's Almshouses, Castle street
- Hyde Alfred John, antique dealer, 56 Wilton road
- Hygienic Dairy Society Limited, pure milk specialists, Russell road. T A "Hydasoc, Salisbury;" T N 171 Salisbury
- Inland Revenue Office (Frederick W. Dain, surveyor of taxes), Castle street
- International Tea Company's Stores Ltd. 23 Market pl

- Isworth Eliza Phoebe (Mrs.), stationer, 31 Winchester st
 Isworth Mary (Mrs.), wardrobe dealer, 42 Winchester st
 Ivamy John & Co. job masters, 55 Milford street
 Jackson Henry, hair dresser, 5 Market place
 Jackson William Herbert (firm, Hodding & Jackson),
 solicitor, clerk to the Salisbury Rural District Council
 & deputy superintendent registrar, Market House
 chambers
 James Walter, carpenter, 74 Windsor street
 Jarman Sarah Louisa (Miss), girls' school, 10 Wilton rd
 Jay Argent Harry, printer, St. Thomas' square
 Jay Fred, printer, 22 Endless street
 Jefferies Fred Charles, stationer, 9 Castle street
 Jefferies Sidney, stationer, 11 Queen street
 Jeffery George Walter, fruiterer, 53 Winchester street
 Jeffery Walter Henry, tobacconist, 51 Winchester street
 Jeffery William, insurance agent, 51 York road
 Jeffery William, pork butcher, 34 Milford street
 Jeffery William Ernest, Wyndham hotel, 27 London rd
 Jeffrey Mark, tobacconist, see Macey & Jeffrey
 Jenkins & Pinder, ironmongers, 1 Winchester street
 Jenkins S. & Son, grocers, 57 Winchester street
 Jenkins E. A. (Mrs.), plumber, 16 Queen street & build-
 ing material dealer, Winchester street
 Jenkins Rebecca (Mrs.), grocer, 68 Milford street
 Jenkins Thomas, shopkeeper, 75 London road
 Jennings John & Son, builders, 24 Windsor road
 Jerrard Henry John, hair dresser, 96 Fisherton street
 Jerrard Sydney, news agent, 38 Milford street
 Jesse John, shopkeeper, Friary
 Jewell Bros. hauliers, 21 Highfield road, Devizes road
 Johnson Brothers Limited, dyers, 46 Silver street
 Johnson Oswald Carnegy B.A. barrister, sec. to the
 Bishop of Salisbury, The Palace
 Johnson Stephen, draper, 43 Devizes road
 Johnson Thos. Treherne, manfg. opticians, 59 Catherine st
 Jonas Arthur Charlton, solicitor & commissioner for
 oaths, clerk to city magistrates, clerk to visitors in
 lunacy, clerk to commissioners of taxes for New
 Sarum, sec. of White Hart Hotel Co. Ltd. clerk to
 trustees of St. Paul's Home, clerk to trustees Mrs.
 Sarah Hayter's charity & Duke of Somerset's charity &
 steward of St. John's Hospital (firm, Powning, Jonas
 & Parker), Chipper lane
 Judd E. W. butcher, 40 Catherine street
 Judd Mary (Miss), apartments, South lodge, Churchfields
 Keevil James Charles, dairyman, 63 St. Mark's road
 Keevil Marwood James, dairy, 32 High street
 Keil John, beer retailer, 92 Winchester street
 Kellow Brothers, tailors, 62 High street
 Kelly Mary (Miss), shopkpr. & post office, 184 Devizes rd
 Kempe Gilbert M.D. & B.S. Dunelm, M.R.C.S. Eng.,
 L.R.C.P. Lond. surgeon, & hon. surgeon to the Salis-
 bury Infirmary, local consulting surgeon to G. W.
 Ry. police surgeon to the City, divisional surgeon to
 Wilts County Constabulary & consulting surgeon
 Andover Cottage Hospital, 17 Endless street
 Kent Frederick James, tailor, 36 Windsor road
 Kent Sidney James, grocer, 33 Trinity street
 Kerr Thomas, stationer, 47 London road
Keynes, Williams & Co. nurserymen, seedsmen &
 florists, Fisherton bridge & East Harnham
 Kiddle William, beer retailer, 18 Fairview road
 Kimber Edward George, corn dealer, 14 Butcher row
 King M. E. (Miss), dress maker, 36 Wyndham road
 King S. Linthorn (Miss), apartments, 36 Wyndham road
 Kington George, wholesale brush manufacturer, basket
 maker, wicker work & turnery, 7 Winchester street
 Kirby Henry, pianoforte tuner, 160 Castle street
 Kite Henry James & Sons, builders, 5 Wilton road
 Kite Albert, news agent, 26 Winchester street
 Knight Robert, baker, 88 Castle street
 Knight William Geo. commission agt. 43 Winchester st
 Labour Exchange (Salisbury Area of South Western dis-
 trict) (Ernest John Hunter, mgr.), 56 Catherine st
 Lake Sarah (Mrs.), apartments, 21 Trinity street
 Lamb Brewery Ltd. (Henry Rowe, agent), 12 Butcher row
 Lampard John Charles, rope & twine manufacturer,
 job & post master & livery stable keeper, 124 Exeter st
 Lampard William James, shopkeeper, Downton road
 Lancaster Henry Thomas, printer, 48 New street
 Land Valuation Office (William Trotman Howes, district
 valuer), 93 Brown street
 Langford Charles Thomas, cycle dealer, 40 Winchester st
 Lanning Victoria (Mrs.), shopkeeper, 81 St. Ann street
 Lapham Howard, ironmonger, 41 Fisherton street
Large & Co. wine, spirit, ale & porter merchants,
 agents for Ind, Coope & Co. Burton-on-Trent, F.
 Jacobs & Co.'s Pilsener lager beer & Hicks & Co.'s
 Vino Sacro, 57 Canal
 Larkam & Son, tailors, 1 Canal & 2 Catherine street
 Larkam L. (Mrs.), ladies' outfitter, 50 Blue Boar row,
 Market place
 Law Richard, painter, 1 West street
 Lawrence Edward, automobile engineer, see Bright &
 Lawrence
 Leaver & Co. basket & wicker chair makers, willow
 growers & rod merchants (estab. 1833), 114 Fisherton
 street & 28a, Market place
 Leate & Son, saddler, 57 Fisherton street
 Lemon & Blizard, civil engineers, architects & sur-
 veyors, 29 Market place; & at Southampton & 11 Vic-
 toria street, Westminster S W
Lemon F. & Sons, tailors & breeches makers, 31 Canal
 Letheren Walter, tailor & hosier, 14 & 16 High street
 Lewis John Charles, confectioner, 23 High street
 Liberal & Radical Club (Robt. Bryant, sec.), 36 Castle st
 Light Ada (Miss), costumier, 16 South street
 Line George H. apartments, 35 Rectory road
 Lipton Limited, grocers, 41 Silver street
 Lloyd George, ironmonger, 19 Canal
 Lodge Frank, tailor, 4 Wilton road
 London Central Meat Co. Limited, butchers, 53 & 165
 Fisherton street
 London City & Midland Bank Limited (Theo. H. Ensor,
 manager), 25 Minster st.; draw on head office, London
 London & Counties Clothing Co. 16 Minster street
 Longman Charlotte (Mrs.), Rising Sun P.H. 145 Castle st
Longman Ernest James, motor engineer & cycle
 dealer & agent, 97 Fisherton street
 Longman Henry Arthur, general shop, 55 St. Ann st
 Look Walter, corn &c. merchant, see Nightingale & Look
 Lord & Son, drapers, 60 & 64 Fisherton street
Lovibond John & Sons Limited, brewers, wine &
 spirit & bottled beer merchants & maltsters, St. Ann's
 brewery & 45 Catherine street
 Lowther & Sons, cycle dealers, 25 Butcher row
 Lucas Walter Philip, cab propr. Coombe rd. Harnham
 Luckham & Henderson, surgeons, 47 Winchester street
 & 123 Exeter street
 Luckham Levi Stephenson M.R.C.S., L.S.A. (firm,
 Luckham & Henderson), surgeon & physician, senior
 surgeon to Salisbury Infirmary & medical officer to
 Britford workhouse, & medical officer No. 4 district,
 Salisbury union, 47 Winchester street & 123 Exeter st
 Lush George, cycle dealer, 118 Castle street
 Lush James, coal merchant, Crane Bridge road
 Luxton Frank, boot maker, 27 High street
 Lywood James & Son, fruiterers, 51 Catherine street &
 104 & 106 Fisherton st. & nurseryman, Crane Bridge rd
 Lywood Wilfred Cecil, dairyman, Belle Vue road
 Mabbett Ernest Frank, tailor, 17 North street
 Macey & Jeffrey, tobacconists, 19 Minster street
 Macey Alfred, Oddfellows' Arms P.H. 6 Milford street
 McIlroy Brothers, drapers, 18, 20, 22 & 24 Catherine st
 Mackley & Wright, surgeon-dentists, 34 Fisherton street
 Mackley Ernest Hubert Alborough L.D.S.R.C.S. Eng.
 surgeon-dentist (firm, Mackley & Wright), 34 Fisher-
 ton street
 Macklin James & Son, jewellers, silversmiths, watch
 makers & cutlers, 7 Catherine street. **See adver-**
tisement
 McMahon John, commission agent, St. Thomas' square
 Macy Edwin, ecclesiastical art repository, 21 High street
 Main & Sons, corn merchants, Market place
 Major Henry Weston, comcl. traveller, 59 Wilton road
 Malden Arthur Russell M.A., F.S.A. chapter clerk,
 solicitor, notary public, registrar of diocese & clerk
 of the peace for the city, Bishop's walk, 6 The Close
 Manners Henry Maundrell, Crystal Fountain P.H. 45
 Milford street
 Marchant Thomas, blacksmith, 64 Brown street
 Market House & Corn Exchange (F. Hodding, sec.;
 Edmund George, keeper), Market place
 Marman Henry, assessor & collector of taxes for New
 Sarum South, 19 Hulse road
 Marsh James, fruiterer & greengrocer, 5 St. John street
 Marshall Tom & Son, bakers, 69, 71 & 73 Winchester st
Marshment & Son, bill posters & advertising con-
 tractors, St. Ann street. T N 14X1
 Marshment William, pork butcher, 36 Brown street
 Martin H. & Sons, soda water & lemonade &c. manu-
 facturers, 162 Castle street. **See advertisement**
 Martin Farnham W. apartments, 52 Wyndham road
 Martin Francis, apartments, 54 Wyndham road
 Martin Martha Ann (Mrs.), confectioner, 49 Fisherton
 street & 10 Bridge street
 Mathews Alfred Charles, teacher of music & school at-
 tendance officer, 11 St. Ann street
 Maton Charles Henry, boot repairer, 108a, Exeter street
 Maypole Dairy Co. Limited, 48 Silver street
 Meatyard & Son, butchers, 27 Castle street
 Medway H. B. & Son, tailors, 34 Winchester street

- Messenger Henry, architect & clerk of the works to the Dean & Chapter, The Close Gate house
- Messer Horace Charles**, artist photographer, photographic dealer, The Studio, 29 Castle street
- Metherell Alfred, sanitary inspector, 24 Harnham road
- Meyler Jason, bookseller, 10 High street
- Midland Railway South West of England Coal Traffic Agency (Vincent Beharrel, agent), Glenfern, Castle rd
- Miles Eliza (Mrs.), dress maker, 1 New street
- Miles James, grocer, 22 Milford street
- Minall & Co. yeast dealers, 73 New street
- Mission Society of St. Andrew (Rev. Canon Ernest Edwd. Dugmar M.A. warden), Church house, Crane street
- Mitchell Albert, Queen's Arms P.H. 9 Ivy street
- Mitchell Charles, dairyman, 82 Milford street
- Modern School (The) (H. S. Disbrowe M.A. & G. H. Nott, principals), Cleveland house, Kelsey road. **See advertisement**
- Moody C. & Sons**, house & camp furnishers & furniture removers, upholsterers & cabinet makers, land, house & estate agents, valuations for administrations, 30 & 32 Fisherton street. T A "Moody, Salisbury;" T N 488
- Moore Brothers**, court, military & family boot makers, Silver street & Canal. **See advertisement**
- Morey George Henry, butcher, 55 Catherine street
- Morris John, boot repairer, 6 Canal
- Moss & Co. outfitters, 11 Winchester street
- Mould Ernest, registrar of births & deaths for city of New Sarum, Market House chambers
- Mould George, job master, Brown street
- Mould Sidney, refreshment rooms, 64 Winchester street
- Mountford John, auctioneer, see Waters & Rawlence
- Mullins Albert William, bookbinder, 62 New street
- Mullins Wm. antique furniture dealer, 52 & 54 High st
- Mullins William Baker L.D.S.Glas. surgeon-dentist, 51 Silver street
- Mussell Mary (Mrs.), laundry, 1 St. Nicholas road
- Naish Edward Joseph**, posting master & funeral car & carriage proprietor, landaus, broughams, victorias &c.; brakes for picnics, 67 New street
- Naish William J. grocer, 44 & 46 Trinity street
- Nash J. & Son, cycle engineers, 82 & 84 Castle street
- Nash Frederick Harper, cycle agent, 145 Fisherton st
- National Provincial Bank of England Limited (branch) (Robert James Long, manager), 48 Blue Boar row, Market place; draw on head office, London E C
- National Society for Prevention of Cruelty to Children (F. Lawlor, inspector), 1 Swayne's close
- National Telephone Co. Limited, call office, 1 Queen st
- Neale & Currie Misses, confectioners, 11 Minster street
- Neale William Mitchison, plumber, 39 Brown street
- Neesham Henry & Co. cutlers, 19 Market place
- Neesham Henry, bookseller, 40 High street
- Neil Alfred Henry, Ox inn, 4 Market place
- Nelson James & Sons Limited, butchers, 19 Butcher row; 17 Queen street & 116 Fisherton street
- Nelson Robert & Co. domestic machinery manufacturers, 82 Fisherton street
- Newman Beatrice (Miss), beer retailer, 34 York road
- Newman Edgar Frank, stationer, 144 Fisherton street
- Newman Elizabeth (Miss), laundry, 119 Devizes road
- Newman Frank, oil merchant, 53 George street
- Newman Fredk. Peter, Railway inn, 21 Southampton rd
- Newman Hy. Wm. Bell & Crown P.H. 61 Catherine st
- Newton & Co. restaurant, 21 Catherine street
- Newton Francis Herbert, chemist & druggist, oil & color merchant & aerated water manufacturer, 35 Catherine street
- Newton Thomas Wallace. watch maker, 87 Fisherton st
- Nicholas Brothers, grocers, & post office, 27 Wilton road & café, 44 Silver street
- Nicholson Henry B. collector to Salisbury Gas Co. 29 Wyndham road
- Nightingale & Look, corn, cake, seed, manure & coal merchants & agricultural implement dealers, Market House chambers
- Nightingale Julia (Miss), milliner, 1 Hamilton road
- Noah Sarah A. (Mrs.), upholstress, 7 New street
- Noake Frank, Star P.H. 69 Brown street
- Noble Charles Wm. Catherine Wheel P.H. 33 Milford st
- Nodder & Trethowan, solicitors, & agents for the Alliance, Atlas Insurance, Scottish Equitable & Ocean Accident Cos. Crown chambers. T N 66 Salisbury
- Norris Lilly (Miss), dress maker, 61 Castle street
- Norton Alfred & Son, chimney sweepers, 22 Rolleston st
- Norton George & Son, dairymen, 11 Guildler lane
- Norton Edward Foakes, relieving & vaccination officer, No. 3 district, 8 Queen's road
- Nott Gilbert Harwood B.A., B.Sc. boys' school, see Disbrowe & Nott. **See advertisement**
- Noyes & Green, church furnishers, 83 & 85 Crane street
- Nutbeem Alice (Mrs.), tobacconist, 9 Fish row
- Oates Ann (Mrs.), refreshment rooms, 43 Castle street
- Ockenden Frederick William, abyssinian & artesian tube well sinker; windmills for pumping; general water works contractor, Wilton road
- Oliver Arthur, tailor, 42 Catherine street
- Oliver George, boot & shoe warehouse, 39 Silver street & 7 Queen street
- Oram George, whip manufacturer, 32 Winchester street
- Orchard Edwin John, chemist, see Read & Orchard
- Ord & Thornton, physicians & surgeons, 6 New street & Grove house, Wilton road
- Ord William Wallis M.D., B.Ch., M.A. M.R.C.S.Eng. (firm, Ord & Thornton), physician, hon. physician to the Salisbury Infirmary, The Hall, 6 New street
- Ormsby Archibald George, artificial teeth maker, 6 Endless street
- Osborne Henry, plumber, 31 Salt lane
- Osmond Clement, monumental mason, 13 St. John st
- Osmond Walter William, house & estate agent, New Sarum house, Minster street
- Osmond William, pastrycook, 65 Fisherton street
- Owen William, district supt. to Britannic Assurance Co. 69 Devizes road
- Painter Arch. Rawlings, tailor, 12 Queen street
- Palmer William Henry, draper, 11 Milford street
- Parker Edwin Charles Lewis, solicitor (firm, Powning, Jonas & Parker), Chipper lane
- Parker Lewis Jacques, dental surgeon, 26 Castle street
- Parr George M.R.C.V.S. veterinary surgeon, & veterinary inspector to County Council & Board of Agriculture, 47 Endless street
- Parsons S. H. & Co. curriers, leather merchants & legging manufacturers, 33 & 35 Castle st. & 16 Milford st
- Parsons Ehis court James, confectioner, 80 Fisherton st
- Parsons Elizabeth (Miss), shopkeeper, 22 Windsor road
- Parsons Elizabeth (Mrs.), apartments, 83 Devizes road
- Parsons Fred, outfitter, 42 Silver street
- Parsons Harry, shopkeeper, 37 Devizes road
- Parsons James, gasfitter & parish clerk of St. Edmunds, 48 Bedwin street
- Payne Mary (Mrs.), music seller, 31 Devizes road
- Pearce E. & Son, plumbers, 64 High street
- Pearce Joel, jobbing gardener, 37 Rectory road
- Pearl Life Assurance Co. Limited (Edward L. Dashwood, district supt.), 24 Market place
- Pears Percy, insurance agent, 50 Devizes road
- Pendle Joseph, Pheasant inn, 19 Salt lane
- Penn Jacob F. & Son, saddlers, 19a, Milford street
- Penney Frank, Eagle P.H. 31 Fisherton street
- Penny William, haulier, 2 Rampart road
- Pepperell R. & Sons, plumbers &c. 90 Brown street
- Percy Ernest Walter, dairyman, 158 Devizes road
- Percy Henry George, farmer, Cowslip & Fisherton farms, Devizes road
- Percy John Gray, dairyman, 62 Rampart road
- Percy William Charles, dairyman, 60 Hamilton road
- Phillips Barbara (Miss), dress maker, 2 Clifton road
- Pickett Francis, stationer, & post office & collector of market tolls, 71 London road
- Pickett Walter, fruiterer, 30 Milford street
- Pickfords Ltd. carriers, 100 Fisherton street
- Pike Frank, tobacconist, 25 Fisherton street
- Pike Frederick Henry, boot maker, 40 Devizes road
- Pinder Joseph Edward, ironmonger, see Jenkins & Pinder
- Pine Thomas, temperance hotel, 5 Winchester street
- Pistell William Henry, apartments, 8 Dews road
- Player George, wood turner, 44 Milford street
- Pocock Amy Frances (Miss), temperance hotel, 103 Fisherton street
- Pocock Herbert, hemp & jute manufr. 18 College street
- Poole Alfred, greengrocer, 81 Castle street
- Poole George, confectioner, 83 Castle street
- Pothacary Herbert, beer retailer, 30 Church fields
- Pothecary S. & A. (Misses), apartments, 43 High street
- Pothecary Clement John, hair dresser, see Clark & Pothecary
- Pottow George W. George & Dragon P.H. 85 Castle st
- Poulton Brothers, dairymen, 43 London road
- Powney Joseph, boot & shoe maker, 36 Silver street
- Powning, Jonas & Parker, solicitors, Chipper lane
- Preece Thomas, West End hotel, Wilton road
- Preston William, Rose & Crown P.H. 18 Harnham road
- Prince George Fredk. comcl. traveller, 19 Wilton road
- Prince William J. stationer, & post office, 66 St. Ann st
- Pritchard Arthur, insurance agent, 87 Devizes road
- Pritchett Allen, butcher, 5 Fish row
- Probate Registry Office (Henry Elliott Fox, district registrar), Castle street
- Probyn Alfred B. grocer, 54 Catherine street
- Public Benefit Boot Co. (Lennards Limited), 88 Fisherton street & 16 Catherine street

Public Library (Albert Edwd. Butcher, public librarian), Chipper lane
 Pye-Smith Edward Foulger, solicitor & commissioner for oaths & deputy steward of manor of Chisenbury Priory, Rolleston street
 Quinton Arthur, wheelwright, 18 Pennyfarthing street
 Radstock Coal Co. coal factors & merchants & colliery proprietors (Edward Bacon, agent), 79 Fisherton st. T N 60 Salisbury
 Ragg Clavell Watkins, tobacconist, 142 Fisherton street
 Rainbow Dye Works (John B. Nash, propr.), 55 Canal
 Raindle John, butcher, 58 Fisherton street
Rambridge John Sidney, jeweller & silversmith, 9 Canal
 Randall Alice Mary (Miss), apartments, 12 Harcourt ter
 Rattue Henry, pork butcher, 110 Fisherton street
 Rattue Henry, shopkeeper, 50 Barnard street
 Rawlence L. C. & Co. automobile engnr.s. 11 Rolleston st
Rawlence & Squarey, land agents & surveyors, Bollestone street; & at 15 Great George street, Westminster, London S W; & Sherborne
 Rawlence Jas. Edwd. auctnr. &c. see Waters & Rawlence
 Rawlings J. & Son, fruiterers, 26 High street
 Rawlings Charles, outfitter, 50 Silver street
Rawlings George Herbert, cabinet maker, upholsterer, bedding manufacturer, house furnisher, window blind maker, funeral furnisher & furniture remover, 49 Blue Boar row, Market place
 Rawlings Jane (Mrs.), plumber & decorator, 24 High st
 Read C. & S. (Misses), confectioners, 151 Fisherton st
 Read & Orchard, chemists & druggists, 47 Blue Boar rw
 Read & Son, coal factors & retail merchants; also Mendip quarry owners & tar paving contractors, 42 Fisherton street. T N 1Y Salisbury; T A "Carbon, Salisbury"
 Read John, coal, coke & firewood merchant. 38 St. Ann street. **See advertisement**
 Read John, New inn, Southampton road
 Read John Pike, greengrocer, 21 Castle street
 Readhead Fredk. Robt. cycle dealer, 30 Winchester st
 Reakes Sarah Ann (Mrs.), apartments, 1 Wyndham ter
 Reanor Samuel, apartments, 7 York road
 Redwood Mary (Mrs.), apartments, 8 Harcourt terrace
 Reid George, travelling draper, 46 Devizes road
 Rendall & Bradford, solicitors, New Sarum house, Minster street; & at Yeovil
 Rendall Athelstan M.P. (firm, Rendall & Bradford), solicitor & commissioner for oaths, New Sarum house, Minster street; & at Yeovil
 Rewse Harry Marlow, photographer, 25 Water lane
Richardson Brothers, wine & spirit, ale & porter merchants & brewery agents, High street
 Richardson Frank, chief constable of the City police, inspector of hackney carriages & food & drugs, Endless street
 Richardson Henry Edward, boot repairer, 20 Milford st
Rigden Francis F.S.I. land agent & surveyor, & receiver to Messrs. Clutton, 74 Endless street
 Risley Frederick Alfred, wholesale confectioner, 13 Windsor road, Fisherton
 River Plate Fresh Meat Co. Limited, 23 Butcher row
 Rives Philip, Windsor Castle P.H. 33 Wilton road
 Roach Harriett (Mrs.), dress maker, 47 Salt lane
 Road Club (The) (Salisbury head quarters), The County hotel, Bridge street
 Robbins Sidney, baker, 22 Trinity street
 Rogers Alfred, blacksmith, 27 North street
 Rogers Edith Emmeline (Miss), aparts. 6 St. Nicholas rd
 Rogers Edward Sidney, automobile engineer, see Beazer & Rogers
 Roles William & Son, builders, 45 Greencroft street
Roper & Co. ladies' & gentlemen's high-class tailors, hatters & military & colonial outfitters, 1 Queen street
 Roper Alfred, chimney sweeper, 92 Exeter street.
 Rouse George Walter, baker, 65 Castle street
 Rowe John, chemist & druggist, 148 Fisherton street
 Rowland W. & Sons, motor engineers. 102 to 106 & 13 Castle street
 Rowland Urania (Miss), girls' school, 125 Castle street
 Royal Central Photo Co. (The) (J. E. Jarvis, manager), 38 High street
 Royal Wiltshire (Prince of Wales' Own Royal Regiment) Yeomanry (A Squadron, Salisbury Troop. Lt. J. A. Garton, commanding; Squadron Sergt.-Major W. Barrett, Warminster, drill instructor)
 Sainsbury J. & Co. wholesale grocers, 21 Canal
 St. Elizabeth's Home & Industrial School (Sisters of Charity of St. Vincent de Paul), Exeter street
 St. Martin's Mission Home (Rev. Canon Charles Myers M.A.), Gigant street
 St. Michael's Home for Friendless Girls (Miss Elizabeth Hall, lady supt.), Endless street

St. Nicholas Hospital (Rev. Canon Christopher Wordsworth M.A. master; Rev. Herbert Cromwell Bush M.A. chaplain), St. Nicholas road
 St. Paul's Home (Almshouses), Fisherton
 Salisbury Amateur Operatic Society (A. M. Wilson, hon. sec.), 93 Crane street
 Salisbury Burial Board (George F. Henbest, clerk), 53 Canal; cemeteries (Silas Gange, lodge keeper), London road & (F. Coombs, keeper) Devizes road
 Salisbury Clerical Library (Bishop of Salisbury, president; J. R. Jerram, treasurer; _____, librarian; Rev. T. J. Woodall, sec.), Church house, Crane street
 Salisbury Coffee Public House Co. Ltd. (George Harris, sec.), "The Phoenix," 29 Milford street & "The Three Cups," South Western road
 Salisbury Conservative Working Men's Club (Alfred Smith, sec.), 50 & 52 St. Ann street; branches (A. R. Best, sec.), Fisherton street; (J. R. Adams, sec.), College street
 Salisbury Co-operative Society Ltd. (Joseph Dicks, sec.), 13 & 15 Winchester street & 1 York road
 Salisbury Corporation Water Works (Harry Walters, engineer in charge), Wyndham road
 Salisbury Cycling & Athletic Club (Fredk. Hy. Henbest, hon. sec.); head quarters, Crown hotel, High street
 Salisbury Diocesan Board of Finance (The Rev. Canon Warre, Rev. Precentor Carpenter, Ralph Paget esq. & W. A. Wigram esq. hon. secs.; Ralph Paget esq. treasurer), Church house, Crane street
 Salisbury Diocesan Deaconesses' Institution (Deaconess Sarah Emma Aldred, deaconess), 91 Crane street
 Salisbury Diocesan House of Mercy (The Lord Bishop of Salisbury, patron; the Earl Nelson, president; the Earl of Radnor, the Earl of Pembroke & the Dean of Salisbury, vice-presidents; Rev. the Hon. B. P. Bouverie, hon. sec. & treasurer; Rev. Prebendary H. W. Carpenter, chaplain), St. Martin's Church st
 Salisbury Diocesan Refuge (Miss Jones, lady supt.), 44 Wyndham road
Salisbury & District Mutual Trade Protection Society (Rendall & Bradford, solicitors & managers), New Sarum house, Minster street
 Salisbury Electric Light & Supply Co. Ltd. (A. R. Malden, sec.), 6 The Close; works (A. B. Randall, engineer), Town mill
Salisbury Garage (The) (Bright & Lawrence, proprietors), automobile engineers, motor car agents & repairers, 60 Catherine street & Friary lane
 Salisbury Gas Light & Coke Co. (Arthur Whitehead, sec.); office, 35 Canal; works (N. H. Humphrys, manager), Fisherton; manager's town office, 12 Canal
 Salisbury Infirmary (G. G. Morrice M.D. consulting physician; W. W. Ord M.D. & J. E. Gordon M.R.C.S. physicians; Levi Stephenson Luckham, G. Kempe M.D. & E. T. Fison B.A., M.D. surgeons; H. Ruthven Lawrence, house surgeon; D. B. Maunsell, assistant house surgeon; S. Buchanan Smith, sec.; G. F. Henbest, assistant sec. & accountant; Miss Cable, matron), Fisherton street
 Salisbury Institute for Trained Nurses & Nursing Home (Sister M. Florence, lady supt.), Crane Bridge road. **See advertisement**
 Salisbury Liberal Association (Frederick Chas. Whiting, agent), New Sarum house, Minster street
 Salisbury Picturedrome & Theatre Co. Limited (Albany Ward, managing director), County hall, Endless st. & Castle street
 Salisbury Railway & Market House Co. (F. Hodding, sec.), Market hall
 Salisbury School (Edward Arthur Philpots M.A. Camb., B.Sc.Lond. head master), Bourne avenue
Salisbury, Semley & Gillingham Dairies Limited, South Western road
 Salisbury & South Wilts & Blackmore Museums (Dr. H. P. Blackmore, hon. director; Money C. Fisher, hon. treasurer; Major Fisher, hon. sec.), St. Ann street
 Salisbury & South Wilts Provident Dispensary (The Ven. Archdeacon Lear, chairman; Charles Robert Straton, A. Longman, P. J. Barcroft, H. Browne, S. Ellis, J. E. Gordon, H. T. Hinton, R. Thornton, John James Armitage, Dr. Partridge, A. E. Ward, W. Gordon & A. W. K. Straton, medical officers; E. H. A. Mackley, hon. surgeon-dentist; C. H. Notley, sec.; W. H. Terrill, dispenser)
Salisbury Steam Laundry (Salisbury Swimming Baths Ltd. proprietors; F. D. Deverell, gen. manager); Speciality, shirts, collars, cuffs & ladies' blouses; a dry or french cleaning department under an expert; price list on application, St. Edmund's Church street
 Salisbury Swimming Baths Lim. (E. F. Pve-Smith, hon. sec.; F. D. Deverell, gen. manager), Rolleston street

- Salisbury Swimming Club (T. G. Sturgess, hon. sec.), Rolleston street
- Salisbury Temperance Association (Mrs. Robert Hall, hon. sec.), 62 Harnham road
- Salisbury Times Co. Limited, general printers, & proprietors & publishers of the "Salisbury Times, Wilton Times & South Wilts Gazette," 15 Dews road
- Salisbury Times, Wilton Times & South Wilts Gazette (Salisbury Times Co. Lim. proprietors & publishers; published Fridays), 15 Dews road. **See advertisement**
- Salisbury Training College (Miss Black, lady supt.), 58 Barnard street
- Salisbury Turkish Baths (E. A. Jenkins, propr.), Queen st
- Salisbury Unionist Association (Rt. Hon. the Earl of Pembroke, president; G. Nicholson, sec.; Arthur Whitehead, principal agent), 35 Canal
- Salisbury Volunteer Fire Brigade (E. A. Rawlings, capt.; W. E. M. George, sec.; comprising 24 men), Engine house, Salt lane
- Salisbury & Winchester Journal** (Bennett Bros. proprietors; published Saturday), Canal
- Salter John, Bird-in-Hand P.H. refreshment contractor, wine & spirit merchant, tent & marquee proprietor &c. North street, Fisherton. T A "Salter, Salisbury;" T N 124 Salisbury. **See advertisement**
- Sands George, photographer, 45 Canal
- Sanger George, verger, 17 Southampton road
- Sanger Nathaniel, bookbinder, York road
- Sargent Eliza Jane (Mrs.), apartments, 6 Harcourt ter
- Sarum Choral Society (W. H. Jackson, hon. sec.), Assembly rooms, High street
- Sarum Wrought Iron Works (W.G. Wilton, sec.), 43 Canal
- Saunders Albert Chas confectioner, 133 South Western road & wheelwright, Meadow road
- Saunders Catherine (Mrs.), shopkeeper, 42 York road
- Saunders Charles, bath chair proprietor, 14 Endless st
- Saunders Herbert George, Engineers' Arms P.H. South Western road
- Saunders Josiah, painter, 17 Windsor road
- Saunders Leonard Dimock M.R.C.S.Eng., L.R.C.P. Lond. surgeon, 5 St. Ann street
- Saunders William J. boot maker, 47 Catherine street
- Sawkins Edward, tailor, 31 North street
- Say Ernest Augustus, cabinet maker, 22 St. Paul's road
- Scamell Charles, antique dealer, 51 High street
- Scammell John Edmund, grocer, Albany road
- School of Art (Joseph Harris, head master), New street
- School of Cookery for Elementary Classes (Miss D. Hall, mistress), New street
- Scout Motors Limited, motor car manufacturers, Churchfields & 1 Queen street
- Searle George, china rivetter, 87 Milford street
- Servants' Training Institution (Deaconess Sarah Emma Aldred, supt.), 91 Crane street
- Seth Ward's College of Matrons (A. R. Maldon, steward), The Close
- Sewell William, pawnbroker, 21 Milford street & house furnisher, 15 & 17 Brown street
- Sharpe Arthur, marine store dealer, 73 Endless street
- Sheldrake Edward, boot maker, 75 St. Mark's road
- Shepherd Frank, grocer, 69 Fisherton street
- Shepherd Frederick James, apartments, 22 Harcourt ter
- Sheppard Charles, grocer, 45 London road
- Sheppard Ellen (Mrs.), shopkeeper, 153 Castle street
- Sheppard F. L. (Miss), milliner, 57 Catherine street
- Sheppard Henry, confectioner, 11 Castle street
- Sheppard Thomas, hair dresser, 27 Milford street
- Sherlock & Son, job masters, 61 Park street
- Short William George, fishmonger, 69 Gigant street
- Sidney Hilton, hair dresser, 15 Catherine street
- Silverthorn & Son, painters, 44 Winchester street
- Silverthorn Sidney E. watch maker, 50 Catherine street
- Silvertown India Rubber, Gutta Percha & Telegraph Works Co. Limited**, 100-106 Cannon street, London E C; works, Silvertown, London E; branch, 22 Victoria street, Bristol
- Simmonds Frank, upholsterer, 38 Catherine street
- Simmonds Henry, bookseller, 29 & 31 High street
- Simmonds H. & G. Ltd. brewers; stores, 44 Fisherton st
- Sims Robt. Hy. Plume of Feathers P.H. 105 Fisherton st
- Singer Sewing Machine Co. Limited, 12 Market place
- Sisters of Charity (Sister Cécile Perry), St. Elizabeth school, Exeter street
- Skeins Kate (Mrs.), apartments, 25 St. Mark's road
- Skutt Ellen (Mrs.), dress maker, 1 South street
- Slade Charles, greengrocer, 41 Winchester street
- Sly Thos. & Son, watch mas 51 Blue Boar row, Market pl
- Small George, shopkeeper, 81 Milford street
- Smee Abraham, bookseller, stationer, news agent, shipping & emigration agent, 52 Silver street
- Smeeth John J. & Sons, carriers, 6 Windsor road
- Smith W. H. & Son, book stall, Railway station
- Smith A. Glades (Miss), teacher of music, 38 St. Ann st
- Smith Bessie (Mrs.), draper, 39 London road
- Smith Francis Henry, insurance agent, 22 Ashfield road
- Smith George, shopkeeper, 21 Salt lane
- Smith Henry, boot & shoe maker, 33 Catherine street
- Smith James, Shoulder of Mutton P.H. Bridge street
- Smith Samuel Augustus, gramophone dealer, piano tuner & repairer, pianoforte warehouse, & music seller, 78 Fisherton street
- Smith Sidney Buchanan, solicitor, sec. to Salisbury Infirmary, & clerk to the vestry of Fisherton Anger, vestry of St. Thomas & coroner for the City, 53 Canal
- Smith Sidney George, insurance agent, 56 George street
- Smith Tom, boat owner, 95 Castle street
- Snelgar Frank & Sons, corn merchants, 18 Milford st
- Snell Charles Robert, fruiterer, 63 Fisherton street
- Snook William James & Co. butchers, 9 Butcher row & 63 Silver street
- Snook Alfred John, insurance agent, 5 Church street
- Soffe Ada (Mrs.), confectioner, 14 Milford street
- Soper Henry & Co. monumental masons, 59 London road
- Soper Thomas, monumental mason, 77 London road
- South Thomas, Crown hotel, High street & Crane street
- South Wilts Chamber of Agriculture (John T. Woolley, hon sec. & treas.), Castle Auction mart, Castle street
- South Wilts Constitutional Association (Victor Hewett, chief sec.), New Sarum house, Minster street
- South Wilts Dairy Co. (Tom Perkins, manager), 33 & 50 Fisherton street
- South Wilts Liberal Association (E. H. R. Brown, sec. & registration agent), 28 Harcourt terrace
- South Wilts Mirror & Express Co. Limited, printers, proprietors & publishers of the "Wiltshire County Mirror & Express," Canal. **See advertisement**
- South Wilts Trade Protection Society (James Keith Dowden, sec. & mgr.); offices, Bank chbrs. 8 Castle st
- Southon Percy James, house furnisher, 109 Fisherton street & 4 Butcher row
- Sparks Thomas, hair dresser, 31 Milford street; 9a, Winchester street & 139 Fisherton street
- Spero Nursing Home (Miss Lawrence, matron), 46 Campbell road
- Sperring Herbert, master mariner, 45 Wilton road
- Squarey Newell Pitts, land agent, see Rawlence & Squarey
- Stagg Wm. chimney sweep, 12 Highfield rd. Devizes rd
- Stainer Albert, Coach & Horses P.H. 39 Winchester st
- Stainer Thomas, confectioner, 62 Winchester street
- Stay Frederick, poulterer, 68 Castle street
- Stead & Simpson Lim. boot & shoe warehouse, 17 Minster st
- Stevens H. & Co. tobacco manufacturers, 38 & 40 Silver st
- Stevens David, draper & outfitter, 55 to 59 Silver street
- Stewart John Percy, herbalist, 1 St. Ann street
- Still Ellen (Mrs.), apartments, 10 Manor road
- Still Joseph, apartments, 75 Castle road
- Stokes Robert**, grocer, tea dealer, coffee roaster, & Italian warehouse, 53 Silver street
- Stone Brothers, carriage builders, 11 Scott's lane
- Stone Frank, blacksmith, 26 St. Ann street
- Stone Marianne (Mrs.), dress maker, 16 Park street
- Street Elias, antique dealer, 79 Brown street
- Street Hester (Miss), dress maker, 3 Hulse road
- Sturgess Alfred Henry, shopkeeper, 104 Exeter street
- Style & Gerrish**, drapers, silk mercers, hosiers & glovers, milliners & dress makers, mourning & carpet warehousemen & funeral furnishers, Blue Boar row, Market place
- Sutton W. & Co. bakers, 73 Fisherton street
- Sutton Wm. Rt. & Son, boot & shoe mas. 45 Winchester st
- Sutton & Co. carriers (Frank Baker, agent), 34 New st
- Sutton Frank, shopkeeper, 42 Culver street
- Sutton Frederick, restaurant (spacious dining rooms built in the 15th century), pastrycook, confectioner & cigar merchant, 11 & 13 High street & baker & confectioner, 87 & 89 Crane street
- Sutton Henry Job, miller, Waterloo road
- Sutton William Alfred, plumber, 22 St. Mark's road
- Swift's Temperance & Commercial Hotel (Harry Hiscock, proprietor), 95 Fisherton street
- Syms Frank, picture frame maker, 25 New street
- Talbot James, drysalter & wholesale druggist, manufacturer of well-known household requisites, stable specialties & veterinary preparations; non-alcoholic beverage manufacturer, 56, 58 & 60 Milford street
- Tapp Alice (Miss), upholstress, 28 Chipper lane
- Tapper Walter Edward, shopkeeper, 112 Milford street
- Targett Edwin John, photographer, 79 Winchester st
- Targett Henry Josiah, tailor, 66 Castle street
- Tasker & Sons Lim. agricultural implement & machine makers, Market place
- Tatum Edward John, solicitor, 49 Canal
- Taylor Eleanor (Miss), apartments, 32 Harcourt terrace

Taylor John, umbrella maker, 119 Castle street
 Taylor's Almshouses, Bedwin street
 Territorial Force Battalion (4th) Duke of Edinburgh's
 (Wiltshire Regiment) (A Co. Lieut. C. F. Hodding;
 Color-Sergt. Henry James Dingle, drill instructor);
 Orderly Room, Market house
Terry Ernest M. & Son, practical jewellers, gold &
 silver smiths, watch makers &c. 13 Canal
 Theological College (Rev. Robert Crowther Abbott M.A.
 principal), 19 The Close
 Thompson Elizabeth (Mrs.), apartments, 1 Church st
 Thornton Gerald Earl M.A., M.B., B.Ch.Oxon., (firm,
 Ord & Thornton), physician & surgeon, Grove house,
 Wilton road. T N 5Y Salisbury
 Till Sarah (Miss), saddler & harness maker, 13 Brown st
 Tintometer Ltd. (The), scientific instrument mas. Friary
 Tizard A. A. (Mrs.), The Chough commercial hotel.
 Market place & Castle street
 Tovey Alfred, boot & shoe factor, 34 High street
 Town Hall & Council Chamber (James Stanford &
 William Telfer, beadles), Market place
 Training College for School Mistresses (Rev. Canon
 Edward Steward M.A. principal; Miss C. Hill, lady
 supt. & Miss Black, lady supt. of Barnard's Cross),
 The Close
 Treasure John, shopkeeper, 26 Salt lane
 Trethowan Frank Henry, solicitor, & deputy coroner for
 South Wilts, Crown chambers, Bridge street
 Trethowan Wm. Jas. (firm, Nodder & Trethowan), soli-
 citor, coroner for South Wilts & deputy coroner for
 the city, & agent for Scottish Equitable, Alliance,
 Atlas & Ocean Accident Co. Crown chambers
 Tribbeck Herbert Ralph, jeweller, 61 Silver street
 Trimbie Theresa (Mrs.), furrier, 6 Ivy street
 Trimby Dinah (Mrs.), apartments, 53 Paynes hill
 Trinity Hospital Almshouses, Trinity street
 Trite William Henry, teacher of music, 32 Bedwin street
 Tryhorn Susannah (Mrs.), shopkeeper, 30 St. Ann street
 Tuck Sarah (Mrs.), dining rooms, 138 Fisherton street
 Turner Frank, grocer, 42 High street
 Turner Harriet (Mrs.), corn dealer, 63 Winchester street
 Turpin Harry, tobacconist, 15 Castle street
 Tutt Frank Herbert, general smith, 130 Devizes road
Tylee Charles Edward, wool, horsehair, rag, metal
 & skin merchant, 64 Gigant street
 Tylee Emma (Miss), haberdashery stores, 62 Gigant st
 Uphill Alfred, shopkeeper, 36 Sidney street
 Uphill Frank, picture frame maker, 12 Winchester street
 Uphill Frederick, shopkeeper, 63 York road
 Usher Ernest, cabinet maker, 42 Salt lane
 Usher Frank, tailor, 32 Rampart road
 Usher Henry, plumber, 30 Queen's road
 Usher William, plumber, 79 Castle street
 Valters W. & Co. news agents, 41 Castle street & 149
 Fisherton street
 Vallis Mabel D. (Miss), White Horse hotel, 38 Castle st
 Vernon Nellie (Mrs.), apartments, 14 Harcourt terrace
 Vick Jane Ann (Mrs.), shopkeeper, 1 Hartington road.
 Devizes road
 Victoria Hall (F. D. Deverell, mgr.), Rolleston street
 Victoria Park (Walter White, keeper), Castle road
 Vincent & Folland, builders, Meadow road
 Vincent Annie (Mrs.), grocer, 22 St. Ann street
 Vincent Earle William, ticket writer, 64 St. Paul's road
 Vincent Frederick, Black Horse P.H. 132 Castle street
 Viney Walter Charles, Woolpack P.H. Endless street
 Wagland Henry George, boot maker, 39 North street
 Waite Edward Thos. journalist, 3 The Maples, Devizes rd
 Waite William Thomas, pork butcher, 157 Fisherton st
 Wale Horace Charles, Victoria P.H. 20 Church street
 Wallis William F.A.I., auctioneer, see Woolley & Wallis
 Walton John, shopkeeper, 73 Brown street
 Ward Alfred Edward Joseph L.R.C.P. & S.Edin. sur-
 geon, 87 Brown street
 Ware Brothers Ltd. tanners, curriers, leather mer-
 chants & boot upper & machine band manufacturers.
 Endless street; Castle street & Paynes hill. Tele-
 grams, "Ware Brothers, Salisbury;" Telephone 27
 Warren Albert H. shorthand writer, Beckington villa,
 Burford road
 Warry Frederick, bricklayer, 93 Castle street
Waters & Rawlence, auctioneers, valuers & estate
 agents, 49 Canal. **See advertisement**
 Watson & Co. china & glass warehouse, 15 Canal
 Way George, builder, see Wort & Way
 Webb E. Doran F.S.A. architect, 37 New street
 Webb Gideon, King's Arms P.H. 9 St. John street
 Webb William James, Swan inn, Downton road
 Weights & Measures Office (Frank Beardsley, inspector),
 Assembly rooms, High street
 Wellington Heber (Mrs.), apartments, 45 High street
 Wells Brothers, printers, 20 Fisherton street

Wells & Co. grocers, 40 Blue Boar row, Market place
 Wells Geo. Buist, artificial teeth maker, 19 Endless st
 Welsh J. & M. travelling drapers, 13 York road
 Wesleyan & General Assurance Society (Chas. Durrant,
 supt.), 41 Castle street
 West Indian Banana & Fruit Co. (Charles Thomas,
 manager), 49a, Milford street
 West of England Sack Hiring Co. Limited (Edmund
 George, agent), Corn Exchange
 West W. B. & Co. bakers & grocers, 16 Devizes road
 West Edith Amelia (Mrs.), dress maker, 28 Bedwin st
 West Sydney Alfred, builder, 78 Castle street
 Western Gazette (branch) office (Charles Hy. Pike, mgr.),
 17 Fisherton street
 Westlake Richard (Southampton) (Edmund George,
 agent), sack contractor, Corn exchange
 Westrup Joseph Perceval M.R.C.S., L.R.C.P. assistant
 medical officer to Fisherton House Asylum, Fisherton
 house, Wilton road
 Whaley Edward Montague, hosier, 1 Market place & 2
 Butcher row
 Whapshare Brothers, shopkeepers, 79 London road
 Whatley Ellen Catherine (Miss), dress ma. 139 Castle st
 Wheeler Alfred, apartments, 10 Marlborough road
 Wheeler Walter George, Brewery Tap P.H. 25 Milford st
 White Chas. Wm. & Son, undertakers, 15 Fisherton st
 White Edwin Geo. William the Fourth P.H. 32 Milford st
 White Hart Hotel Co. Limited, St. John street
 White Henry Charles Bartlett, com. trav. 34 Castle rd
 White Ida Sabine (Miss), confectioner, 33 Winchester st
 White Sarah (Mrs.), umbrella maker, 19 Queen street
 White Walter George, confectioner, 69 Castle street
 Whitehead Arthur, solicitor, commissioner for oaths &
 sec. to the Salisbury Gas Light & Coke Co. 35 Canal
 Whitehorn William, tailor, 13 Minster street
 Whitlock Alfred William, shopkeeper, 72 Gigant street
 Wilkes, Son & Cassey, ironmongers, 1 Milford street
 Wilkes E. (Miss), Cathedral hotel, Milford street
 Wilkins Agnes (Miss), dress maker, 158 Castle street
 Williams Brothers, maltsters, 36 Fisherton street. T N
 210 Salisbury; T A "Maltings, Salisbury"
 Williams Frederick, apartments, 74 Exeter street
 Williams John, coffee house, 18 Fisherton street
 Williams Robert R. builder, 81 Brown street
 Williams Stephen Frederick, butcher, 59 Devizes road
 Wilson & Sons, solicitors, Bridge street; T N 0479
 Salisbury
 Wilson Arthur Monkhouse, solicitor (firm, Wilson &
 Sons), 12 Bridge street
 Wilson Charles Ernest, shopkeeper, 1 Devizes road
 Wilson George Munkhouse (firm, Wilson & Sons), soli-
 citor, commissioner for oaths & perpetual commis-
 sioner, clerk to the board of guardians & assessment
 committee of Wilton union, to Wilton Rural District
 Council & to the commissioners of taxes for Salisbury
 division & deputy registrar of county court, Bridge
 street; & at Wilton
 Wilson Richard Arthur M.A. (firm, Wilson & Sons),
 solicitor, registrar & high bailiff of county court,
 clerk to Amesbury board of guardians & to the com-
 missioners of taxes for Amesbury division, & commis-
 sioner for oaths, Bridge street
 Wilton Brothers, wholesale & retail ironmongers, stove
 & range makers, silversmiths, athletic outfitters,
 leather bag & trunk dealers & hot water fitters, 17
 Canal
Wilts & Dorset Banking Co. Lim. (head office)
 (Matthew Henry Whitty Devenish, managing director;
 Walter Moon & Herbert Sabin Harbidge, joint general
 managers), Market place; draw on London County
 & Westminster Bank Ltd.; Glyn, Mills, Currie & Co.;
 Bank of England & Williams Deacon's Bank, London EC
 Wiltshire County Mirror & Express (The South Wilts
 Mirror & Express Co. Limited, printers, proprietors
 & publishers; published tuesday, thursday & friday),
 Canal. **See advertisement**
 Wiltshire Horticultural Society (Leonard J. Sly, sec.), 1
 Endless street
 Wingfield James, commercial traveller, 7 Hulse road
 Wingrove Albert Frank, shopkeeper, 21 Scotts lane
 Winterbottom & Co. stationers, 141 Fisherton street
 Winterson Frances (Miss), costumier, 4 Devizes road
 Witchell Francis George, baker, 65 Milford street
 Witt Ernest H. builder, 155 Fisherton street
 Witt George, haulier, 35 York road
 Wood Mary Ann (Mrs.), beer retailer, 17 Bedwin street
 Woodgate Edith (Miss), dress maker, 62 Endless street
 Woodroffe George Arthur, grocer, 30 High street
Woodrow & Son, corn, seed, cake & manure mer-
 chants, Queen street
 Woodrow & Co. wholesale & furnishing ironmongers &
 brush manufacturers, 5 Castle street

Woodrow Walter Frank, corn, seed, oil cake & manure merchant, 51 Canal
Wooff Sidney James, grocer, 42 Castle street
Woolley & Wallis F.A.I. auctioneers, valuers & land & estate agents & hotel valuers, The Castle auction mart, Castle street; & at Romsey & Fordingbridge.
See advertisement
Woolley John Turton F.S.I., F.A.I. auctioneer (firm, Woolley & Wallis), & hon. sec. to the South Wales Chamber of Agriculture, Castle street
Woolley Richard Nelsome F.A.I. auctioneer, see Woolley & Wallis
Worley Charles, draper, 10 Catherine street
Wort & Way, builders, 37 & 180 Castle street
Wright Charles Albert, poulterer, 31 Butcher row
Wright Ernest L.D.S.R.C.S.Eng., D.D.S. Pennsylvania, surgeon-dentist (firm, Mackley & Wright), 34 Fisherton street
Wright Thomas, corn, coal, seed, manure, cake & forage merchant, 39 Fisherton street. T N 139 Salisbury

NEW SARUM, see Salisbury.

SAVERNAKE is an ecclesiastical parish formed in 1854, comprising North and South Savernake, in which are situated the hamlets of Cadley and Brimslade, and parts of the parishes of Burbage and Preshute, 2½ miles south-east from Marlborough terminal station, on a branch of the Great Western railway, in the Eastern division of the county, hundred of Kinwardstone, Marlborough union and county court district, petty sessional division of Marlborough and Ramsbury, rural deanery of Marlborough (Marlborough portion), arch-deaconry of Wilts and diocese of Salisbury. Christ Church, situated at Cadley, is a building of stone, in the Early English style, and consists of chancel, nave, south porch and a dwarf western tower containing one bell: there are 200 sittings. The register dates from the year 1851. The living is a vicarage, net yearly value £150, with residence, in the gift of the Marquess of Ailesbury, and held since 1907 by the Rev. Nicholas Richard Fitzpatrick M.A. of Trinity College, Cambridge. There is a chapel of ease at Clench Common, seating about 100 persons, and served by the clergy of this parish. Savernake Hospital is on the border of this parish (for information see under Marlborough). The

Fitzpatrick Rev. Nicholas Richard M.A. (vicar), Christ Church vicarage, Cadley
 Bush Charles, farmer, Levett's farm
 Cother William St. John, Poultry farmer, Furze coppice

Godding William Henry & Arthur, farmers, Brimslade
 Godding Leonora Louisa (Mrs.), farmer, Brimslade

Lucas Arthur, farmer, Granham
 Plank Charles, farmer, Culley's farm
 Rawlins Herbert, farmer, Wernham
 Redman Fredk. Wm. frmr. High trees

SAVERNAKE FOREST (St. Katharine's consolidated chapelry) is an ecclesiastical parish formed in 1864 out of the parishes of Great and Little Bedwyn and Burbage, 5 miles south-east from Marlborough, 1½ miles from Savernake station on a branch of the Great Western railway, and on the Midland and South Western Junction railway, in the Eastern division of the county, hundred of Kinwardstone, unions of Pewsey, Marlborough and Hungerford, petty sessional division of Marlborough and Ramsbury, county court district of Marlborough, rural deanery of Marlborough (Marlborough portion), arch-deaconry of Wilts and diocese of Salisbury. St. Katharine's church is an edifice of stone, in the Geometrical Decorated style, from designs by Mr. T. H. Wyatt, architect, and was erected in 1861 at the cost of Mary Caroline, Marchioness of Ailesbury, in memory of her mother, Katharine Woronzow, Countess of Pembroke, and consists of chancel, nave of three bays, north aisle, transept, south porch, and a western tower, with spire, containing 5 bells: the whole of the windows are stained, and there are 250 sittings. The register dates from the year 1861. The living is a vicarage, net yearly value £302, with residence, in the gift of the Marquess of Ailesbury, and held since 1910 by the Rev. George Henry Schofield-Frobisher M.A. of Corpus Christi College, Cambridge. Tottenham House, the seat of the Marquess of Ailesbury, is a noble mansion of the Corinthian order, and is surrounded by forests and plantations of about 4,000 acres, which abound with deer and game; the grand avenue, about 4½ miles long, is bounded by magnificent beeches and

there are some fine specimens of timber trees in the forest, which includes a spot known as the "Eight Walks," where eight roads converge; and the whole is considered to be a fine example of a primeval forest covered with bracken. The Marquess is lord of the manor and sole landowner. The soil is clay; subsoil, gravel. The chief crops are wheat, barley and roots of different descriptions. The population in 1911 was 420.

Sacristan, David Nutley.

Post Office, Leigh Hill.—James Miles, sub-postmaster. Letters received through Marlborough at 5.35 a.m. (delivery commences at 6 a.m.) & 4.30 p.m.; dispatched 10.30 a.m. & 8 p.m.; sundays at 7.45 p.m. Burbage, 2 miles distant, is the nearest money order & telegraph office

Wall Letter Box at Durley, cleared (Marlborough post town) at 10.5 a.m. & 7.15 p.m.; on sundays, 7.15 p.m.

Wall Letter Box at Savernake station (G.W.R.), cleared at 10.15 a.m. & 4.25 & 7.10 p.m.; sundays, 7 p.m.

Wall Box, St. Katharine's, cleared 7.10 a.m. & 6.30 p.m.; sundays, 7.40 a.m.

Elementary School (mixed) & school house near the church, built by the late Marquess of Ailesbury in 1867, for 70 children; average attendance, 80; A. W. Turner, master

Railway Stations (Savernake) (G. W. Ry. & Mid. & S. W. Jn. Ry.), in Burbage parish, 1 mile from Tottenham house; Sidney Charles Clements, station master (G. W. Ry.) & Francis Brown (Mid. & S. W. Jn. Ry.)

PRIVATE RESIDENTS.

Ailesbury The Marquess of D.S.O.. J.P. Tottenham house; & Badminton club, London W
 Baker Charles Albert, Durley
 Crosfield John Dymond, Durley house
 Hunter Cecil, Leigh hill

Schofield-Frobisher Rev. Geo. Hy. M.A. (vicar), St. Katharine's vicarage

COMMERCIAL.

Bain Hy. R. Savernake Forest hotel
 Belton Thomas, plumber, Warren
 Chandler Harty, game & deer keeper, Durley

Elder James, farmer, Timbridge farm, Leigh hill
 Hunter Cecil, estate agent, Savernake estate office, Durley
 Major Frederic Chas. frmr. Warren
 Osmond John W. farmer, Knowle fm
 Plumber Edwin, farmer, Durley
 Rushant Henry, head gardener to the Marquess of Ailesbury

Wrixon & Co. travelling drapers, 5 Hartington road
 Wyatt Caroline (Mrs.), dairy, 21 York road, Fisherton
 Wyatt Eliza (Miss), shopkeeper, 40 George street
 Yeates Edward, fish curer, 29 Pennyfarthing street
Young W. J. & C. S. timber & builders' merchants & joinery manufacturers, 86 Gigant street
 Young Frank Edwin, tailor, clerical outfitter &c. see Eldridge & Young
 Young George & Sons, shopkeepers, 33 Church fields
 Young Henry, fruiterer, 131 South Western road
 Young Holland (Mrs.), Old George private hotel, High at
 Young John Bryant, builder, 67 Milford street
 Young Men's Christian Association, 8 Winchester street
 Young Mildred (Miss), milliner, 9 New street
 Young Reginald A.S.A.A. city accountant & chief assistant overseer, Municipal offices, Endless street
 Young Women's Christian Association (Miss M. E. Ridley, sec.), 16 Fisherton street

Savernake Estate Office Hunter, agent; Charles Baker, sub-agent), Durley	(Cecil Albert Stroud Edwin, estate carpenter Webb Frank, farm bailiff to the Marquess of Ailesbury, Warren	Willmott Thomas, farmer Yates Arthur, clerk of works, The Warren
--	---	--

SEAGRY is a parish and small village, pleasantly situated on the banks of the river Avon, 1½ miles south from Somerford station on the Malmesbury branch of the Great Western railway, 4 miles south from Malmesbury and 6 north-north-east from Chippenham, in the North Western division of the county, Malmesbury hundred, Chippenham petty sessional division, union and county court district and in Chippenham rural deanery, North Wilts archdeaconry and diocese of Bristol. The church of St. Mary, rebuilt in 1849, is of stone in the Decorated style, and consists of chancel, nave, south porch and a western turret with one bell: there are 120 sittings. The register dates from the year 1600. The living is a vicarage, net yearly value £105, with residence, in the gift of the Earl of Carnarvon, and held since 1893 by the Rev. John William Thomas M.A. of Jesus College, Oxford. The principal landowner is Earl Cowley.

The soil is various; subsoil, gravel. The chief crops are wheat, barley, oats and beans. The area is 1,072 acres of land and 10 of water; rateable value, £1,799; in 1901 the population was 201.

Parish Clerk, The Vicar.

Post Office.—Mrs. Georgina Miles, sub-postmistress. Letters from Chippenham arrive at 7 a.m.; dispatched at 7.30 a.m. & 7.10 p.m.; sundays, 7.45 a.m. Sutton Benger, 1½ miles distant, is the nearest money order & telegraph office

Wall Letter Box, Lower Seagry, cleared 6.55 a.m. & 7.25 p.m.; Sunday, 6.45 a.m.

Elementary School (mixed), to hold 53 children; average attendance, 26; Miss Harriett Annie Alicia Jones, mistress

LOWER SEAGRY.

Godwin The Misses, The Close.
Thomas Rev. John Wm. M.A. Vicarage
Godwin Percy, frmr. Church frmr
Hayward William, farmer
Porter Abel. miller (water), Seagry ml
Strange Tom, farmer

Gleichen Countess Helena, Rookery
Miles Capt. Archibald Edwd. Seagry ho
Teagle William, Chestnuts

COMMERCIAL.

Anstis James, assistant overseer
Baker Alfred, market gardener
Dunford Stephen Jas. frmr. Seals frmr
King Henry, gardener to Capt.
Archibald Edward Miles

Miles Thomas & Arthur, coal & corn dealers
Miles Georgina (Mrs.), baker, grocer, & post office
Sharps Robt. Jsph. farmer, Manor frmr
Shepherd George, beer retailer
Teagle W. & Sons, auctioneers & estate agents
Teagle William, auctioneer, farmer & cattle dealer

UPPER SEAGRY.

Chandler Alfred Biggs, The Mount

SEEDGEHILL is a parish on the Dorsetshire border, 1½ miles north-west from Semley station on the Salisbury and Yeovil branch of the London and South Western railway, and 3 north from Shaftesbury, in the Southern division of the county, county court district of Shaftesbury, hundred of Dunworth, Mere union, Tisbury petty sessional division, Chalke rural deanery (Tisbury portion), archdeaconry of Sarum and diocese of Salisbury. The church of St. Catherine is an edifice of stone in the Gothic style, consisting of chancel, added in 1844, nave, south porch, and a tower with pinnacles at the west end, rebuilt in 1844, and containing 5 bells, two of which were added in 1892, the gift of the rector and Mr. William Lush: there are 150 sittings. In the churchyard is a Saxon cross. The register dates from the year 1760. The living is a chapelry, incorporated with the rectory of Berwick St. Leonard, joint net yearly income £194, including 110 acres of glebe, in the gift of Lady Octavia

Shaw-Stewart, and held since 1911 by the Rev. Eldon Ormonde Judkin Butler M.A. of Hatfield Hall, Durham. Walter Robert Shaw-Stewart esq. J.P. of Hays, and Sir Walter John Grove bart. who is lord of the manor, are the principal landowners. The soil is clay; subsoil, marl. The chief crops are beans, wheat and oats in the west, and in the south, pasturage. The area is 1,171 acres; rateable value, £1,707; the population in 1901 was 154.

Parish Clerk, Henry Wigmore.

Post Office.—Edwin Marchant, sub-postmaster. Delivery daily at 8 a.m. & 5.15 p.m. Box cleared at 4.30 & 5.15 p.m.; sundays, 10 a.m. Letters through Shaftesbury. The nearest money order & telegraph office is at Semley station, 2 miles distant, which is not open on sundays

Elementary School (mixed), built in 1872, for 45 children; average attendance, 23; Miss B. S. Powell, mistress

PRIVATE RESIDENTS.

Butler Rev. Eldon Ormonde Judkin M.A. (rector)
Grove Sir Walter John bart. Sedg- hill manor
Gordon Edgar, Brook house
Shaw-Stewart Walter Robt. J.P. Hays

COMMERCIAL.

Corser Mary Jane (Mrs.), farmer, Peaks farm
Doggrell Jn. farmer, Sedg- hill farm
Forward Francis, farmr. Wreath frmr
Harrison Robt. frmr. Sweetwell farm

Lush John, farmer, Pitts farm
Marchant Edwin, shpkpr. & post off
Pike Walter S. farmer, Blackhouse & Sweetwell farms
Snook Alfd. farmer, Lower House frmr
Treasure Percy, farmer, Whitmarsh

SEEND is a parish and village, with a station about a mile from the village, on the Berks and Hants Extension of the Great Western railway, 3½ miles south-east-by-east from Melksham, 4 west from Devizes and 93 from London, in the Western division of the county, union, petty sessional division, hundred and county court district of Melksham, rural deanery of Potterne (Bradford portion), archdeaconry of Wilts and diocese of Salisbury. The village is seated on an eminence commanding some fine and extensive views of the surrounding country, and is partly supplied with water from the Trowbridge Water Works. The Kennet and Avon canal passes through. The church of the Holy Cross is a stone building, in the Perpendicular style, consisting of chancel (built in 1876), nave of four bays, aisles, north and south porches, and an embattled western tower, with pinnacles, containing a clock and 6 bells: there is a brass, dated 1498, to John Stokys, a monument to Wm. Tipper, and others to the Seymour, Schomberg, Ludlow-Bruges, Locke, Awdry, Dugdale and Wragg families and numerous stained windows: in 1889 a fine organ was placed in the church at a cost of £450: the church was reseated in 1910 and there are now 300 sittings. The register dates from the year 1612. The living is a vicarage, net yearly value £250, with residence, in the gift of the Dean and Chapter of Salisbury, and held since 1873 by the Rev. Arthur Barugh Tynne M.A. of Trinity College, Cambridge, canon and prebendary of Salisbury, and rural dean of Bradford. There are Wesleyan and Primitive Methodist chapels. Tipper's charity of £10 10s. yearly, derived from 5 acres of land left in 1651, is distributed in clothing, those only being eligible who have not received parish relief during the year; Bruges' charity of £20 (half of which goes to

Melksham), derived from money left in 1835, is distributed annually in blankets. The interest of Hungerford Ludlow-Bruges charity of £1,000 is distributed in coal every year. Iron ore is found here in abundance, and until recently was largely worked. There are two chalybeate springs in the parish. The Duke of Somerset, W. Heward Bell esq. D.L., J.P. Ernest D. B. Locke esq. of Melksham, Delmé Awdry esq. E. C. Schomberg esq. D.L., J.P. Mrs. Ludlow-Bruges and W. J. Mann esq. of Highfield, Trowbridge, are the principal landowners. There are upwards of 130 small holdings, comprising over 1,100 acres. The soil is principally green sand, with clay in the lower parts; subsoil, various. The chief crop is hay. The land is chiefly used for grazing and dairy farming. The area is 2,668 acres of land and 21 of water; rateable value, £7,241; the population in 1911 was 940.

Deputy Parish Clerk & Sexton, Jsph. Edwd. Willshire.

Post, M. O. & T. Office.—William George Anton Humphries, sub-postmaster. Letters through Melksham are received at 6.45 a.m. & 1.55 p.m.; dispatched at 10.15 a.m. & 7.10 p.m.; sundays, 10.15 a.m.

Wall Letter Boxes, Seend Cleeve, cleared at 8.25 a.m. & 7 p.m. & that of High street, 10.25 a.m. & 7.20 p.m.; sundays, 10.25 a.m. & Sells Green, cleared 7.25 a.m. & 6.45 p.m. week days only

Elementary School (mixed), erected in 1832, rebuilt & enlarged in 1863 & again enlarged in 1894, by subscription of the inhabitants, for 220 children; average attendance, 120; William John Humphries, master, & three assistant mistresses. Infants, for 70 children; average attendance, 60; Mrs. B. Salter, mistress

Railway Station, Frederick Arnold, station master

PRIVATE RESIDENTS.

Armstrong Major Allan, Badbury ho	Akerman Herbert, farmer, Broad Lane farm	Humphries William John, rate collector, assistant overseer & schoolmaster
Awdry Rev. Edw. Seymour B.A. Manor cottage	Amor Jasper & Son, bakers, Cleeve	Lye William, Bell inn P.H
Awdry Robert Frank, Devere cottage	Bourne William (Mrs.), farmer, Mitchell's farm	Marsh William, market gardener
Ballantyne Miss, Dial house	Bracher Wm. farmer, Turner's farm	Mayell Thomas, mason
Bell William Heward D.L., J.P., F.G.S., F.S.A. Cleeve house	Brimble Albert S. boot & shoe dealer	Merrett Jacob, farmer, Berhills farm
Boulton Misses	Butcher Thomas Weeks, miller (water), Baldham mills	Newman Stephen George, farmer, Seend Row farm
Dickins Frederick Victor C.B., M.B., B.Sc. Seend lodge	Cook Edward George, jobmaster	Noad Henley & William, millers (water), Seend head
Fry James, Seend Head house	Cottle Frederick, farmer, Pile farm	Parfitt William, Barge inn
Haigh Hedley William Langley, Ferrum Towers	Crees Brothers, farmers	Payne Alfred, head gardener to E. G. Schomberg esq. J.P
Hutchinson Miss	Creese Jennie (Mrs.), farmer, Seend Park farm	Perrett George, farmer
Jones Mrs. Coryton, Seend Cleeve	Deverall Alfd. Wm. farmer, Seend Cleeve	Phillips James, farmer
Llewellyn Capt. Hoel D.S.O. Martinslade cottage	Dowty William Joseph, coal merchant	Porter Sarah (Miss), grocer
Ludlow-Bruges Mrs. Little Axbridge	Durham Francis, grocer	Rawlings Albert, dealer
Mackay Lt.-Col. Jas. J.P. Manor ho	Dyke Robert, farmer	Rawlings Lot, insur. agt. Seend Cleeve
Preston Walter R. Seend park	Earle Joseph, carpenter	Rawlings William, Brewery inn
Robertson Mrs	Edwards Agnes (Miss), private school, Seend Cleeve	Rose Ernest Jno. cycle dealer
Saunders Capt. Wm. Douglas, White ho	Escott William, boat proprietor	Salter Walter James, baker
Schomberg Arthur	Farr James, farrier	Sims William, shopkeeper
Schomberg Edmund Clerke D.L., J.P. Seend house	Fear Aaron, farmer	Smith William J. farmer, Inmarsh
Schomberg Misses	Ferris John (Mrs.), farmer, Seend row	Trueman George, farmer
Thynne Rev. Canon Arthur Barugh M.A. Vicarage	Fry James, farmer	Trueman William, sawyer
Turner James, The Brow	Griffin William J. New inn P.H	Tucker Martha (Mrs.), grocer
	Gumm Albert, Thornham farm	Tyler John, farmer, Inmarsh
	Harford Aaron Noah, farmer, Thornham farm	Vine Bertha & Elizabeth (Misses), farmers, Seend row
	Hillier James, carpenter	Webb Frank, farmer
	Holden Mrs. coal mer. Seend Cleeve	Wiltshire Joseph Edward, deputy parish clerk & sexton
	Hoskins Henry, builder	Wiltshire Edwin, farmer, Egypt frm
	Hughes John, potato dealer	Wiltshire Herbert, farmer
	Humphries W. G. A. stationer, & post office	

COMMERCIAL.

Akerman Adelaide (Mrs.), farmer, Moiety farm
Akerman Albert Edward, farmer, Seend Cleeve

SEMINGTON is a civil parish on the road from Melksham to Warminster, with a halt for the rail motors, about three-quarters of a mile north from the village (in the parish of Melksham Without), $2\frac{1}{2}$ miles south from Melksham station and $3\frac{1}{2}$ west from Trowbridge station on the Great Western railway, in the Western division of the county, hundred of Whorwells-down, Trowbridge and Melksham union, Melksham petty sessional division and county court district, rural deanery of Potterne (Bradford portion), archdeaconry of Wilts and diocese of Salisbury. The Wilts and Berks canal here joins the Kennet and Avon canal. The chapel of St. George is a building of stone in the Early English style, consisting of chancel, nave, north porch and a turret at the west end containing one bell: inside the porch is a curious, but much worn, inscription in Norman French: the church was restored in 1860, and a new chancel erected, and a vestry added in 1877: there are 160 sittings. The register dates from the year 1586. The living is a chapelry, annexed to the vicarage of Steeple Ashton, joint net yearly value £467, including 14 acres of glebe, with residence, in the gift of Magdalene College, Cambridge, and held since 1897 by the Rev. Edward Ponsonby Knubley M.A. of that college, who resides at Steeple Ashton; the Rev. Alfred William Watt has been curate since 1911, and he is also chaplain to Trowbridge Union. There is a Wesleyan chapel here, built in 1884, to seat 150.

Ashby John, Homefield
Brown Thomas, Brookside
Bruges William, Semington house
Keevil Mrs. Highfield
Knox George J.P. Brooklyn house
Redman John, Highfield
Sylvester Frederick Arthur Percy, Homefield house
Watt Rev. Alfred William (curate, & chaplain to Trowbridge union), Parsonage

COMMERCIAL.

Bailey Stephen William, farmer, Stranger's corner

Ball William, farmer, New house
Berrett William, farmer, Littleton
Bishop Jas. carpnr. & wheelwright
Burbidge Geo. pig dealer, Littleton
Burbidge John, farmer, Littlemarsh
Butt Charles, potter, Penny plat
Cottle Albert, farmer, Newtown
Cottle John, farmer, Park
Crockett Arthur Orlando, master of workhouse
Dallimore Thomas, beer retailer
Fivash Alfred George, blacksmith
Flower Frederick B. farmer, Littleton
Hancock Henry, poulterer

Hawkins Richard Simon, farmer, Littlemarsh
Jefferys William, farmer, Manor & Church farms
Jefferys William Ghey, farmer
Little Albert Blake, farmers, Paxoncroft farm
Moore Harry, Somerset Arms P.H
Noad James & Son, millers (water) & frmrs. Littleton Wood; & Seend
Noad Walt. frm. Littleton Mill farm
Stockwell Henry James, grocer & assistant overseer, Post office

SEMLEY is a parish, running nearly east and west, and lying in a beautiful valley, with station, $1\frac{1}{4}$ miles from the church, on the Salisbury and Yeovil branch of the London and South Western railway, 20 miles south-west from Salisbury, 6 south-east from Mere, 3 north from Shaftesbury and 101 from London, in the Southern division of the county, Chalke hundred, Tisbury union, Shaftesbury county court district, Tisbury and Mere petty sessional division, rural deanery of Chalke (Tisbury portion), archdeaconry of Sarum, and diocese of Salisbury. There is a richly-wooded country in the background on the north, and the Dorsetshire hills are seen

The workhouse for Trowbridge and Melksham union is situated in this parish; for particulars see Trowbridge or Melksham. The Duke of Somerset, who is lord of the manor, and Julian Charles Gaisford St. Lawrence esq. of Offington, Worthing, Sussex, are the principal landowners. The soil is loam and stone brash; subsoil, clay. The land is mostly pasture and a little arable. The area is 1,171 acres of land (including Littleton tithing) and 10 of water; rateable value, including Whaddon, £3,358; the population in 1901 was 437, including 16 officers and 139 inmates of the Melksham Union house.

By an Order of the County Council, dated August 7, 1894, pursuant to sec. 36 of the "Local Government Act, 1894" (56 and 57 Vict. ch. 73), the parish of Whaddon was amalgamated with Semington for civil purposes, the two being known as Semington.

Parish Clerk & Sexton, George Ritchens.

Police Constable, James Henry William Wells.

Post & M. O. Office.—Henry James Stockwell, sub-postmaster. Letters are received through Trowbridge at 7.30 a.m. & 5.15 p.m.; sundays, 7.30 a.m.; dispatched at 9.35 a.m. & 6.50 p.m. week days & 9.35 a.m. on sundays. Melksham is the nearest telegraph office

Elementary School (mixed), built in 1859, & enlarged in 1898, for 72 children; average attendance, 68; Miss Millicent Dowse, mistress

in the distance stretching along its front in the south. The old church of St. Leonard, an ancient cruciform structure, was pulled down in January, 1874, and the present building erected in 1875, at the expense of the Dowager Marchioness of Westminster: it is of stone, in the Early Decorated style, and consists of chancel with south aisle, nave of four bays, south aisle and a lofty embattled western tower with clock and 6 bells: there is a stained window in the chancel to the Rev. Henry Hall M.A. and others to Arthur and Lucy Fane, the late Vere Fane Benett-Stanford esq. to John Edward Benett, of Pyt House, to seven officers killed at the Gate Pa, in New

Zealand, 30th April, 1864; and to Mrs. Pike, of Musters; in the nave are two tablets to the Benett-Stanford and Pike families: the church affords 350 sittings. The register dates from the year 1657. The living is a rectory, net yearly value £397, including 93 acres of glebe, with residence, in the gift of Christ Church, Oxford, and held since 1878 by the Rev. Louis Kercheval Hilton B.A. of Jesus College, Cambridge, and M.A. of Magdalen College, Oxford. Here is a Baptist chapel, which was built in 1817, to seat 250 persons. £2 2s. yearly were left in 1779 by John Parham for clothes, and the interest on £300 left by Miss Dinah Bracher, for the poor of the parish. Lady Arundell of Wardour is lady of the manor. The principal landowners are Capt. J. M. Benett-Stanford, of Hatch House and Lady Octavia Shaw-Stewart, of Fonthill Abbey. The soil is clay; subsoil, gravel. The land is principally pasturage, all the arable growing wheat, oats and barley. The area is 2,980 acres of land and 5 of water; rateable value, £7,328; the population in 1901 was 620.

Parish Clerk, Fred Knight.

PRIVATE RESIDENTS.

Armstrong Mrs. Broad Oak
Bracher Mrs. The Cottage
Culley Mrs. Grove house
Hilton Rev. Francis Kercheval M.A.
Rector
Hilton Rev. Louis Kercheval M.A.
(rector), The Rectory
Pike Frederick, Musters
Stonier Rev. Wm. Peter, The Manse

COMMERCIAL.

Baker Austin Tom, farmer, Chaldicott farm
Baker Harry, farmer, Marsh farm
Baker Robert, farmer, Westwood
Bignal James E. Railway commercial hotel & posting house, Semley statn

Burden Rice, shopkeeper
Burrows Percy, farmer
Burrows Theodore, farmer
Creed Charles Edmund, wheelwright
Doggrell Tom, farmer, East End frm
Doggrell William, farmer, Kirton & Oysters farms
Foot Edwin, farmer, The Common
Ford William, farmer, Hook farm
Fowler Elizh. (Mrs.), baker & shpkpr
Herrington Bros. frmrs. Church farm
Holloway John A. farmer
James Edwin Joseph, butcher
James Ernest, farmer, Conduit & Malthouse farms
James Tom, farmer, Leggats farm
King James, Benett Arms inn

Maidment Henry, farmer, Knipes & Glebe farms
Marchant Henry Thomas, wheelwright
Pike Walter S. farmer, Whitebridge farm
Pitman Brothers, game dealers
Rogers Sarah Jane (Mrs.) & Son, grers. bakers & drprs. & post office
Salisbury, Semley & Gillingham (The) Dairies Ltd. (William Davitt, mgr)
Sully William, blacksmith
Wescott J. & Son, coal & manure merchants
White Robert, farmer, Billhay & Amberleaze farms
Worthy James, farmer, Bowmarsh fm
Young Ernest G. frm. Harthill farm.

Post Office.—Mrs. Sarah Jane Rogers, sub-postmistress. Letters arrive from Shaftesbury at 8.20 a.m. & 6.30 p.m. on week days & 8.5 a.m. sundays; dispatched 12.15, 4.45 & 7 p.m. on week days & 10.30 a.m. on sundays. Semley Station, 1 mile distant, is the nearest money order office & Semley Railway station the nearest telegraph office

Post & M.O. Office, Semley Station.—William Davitt, sub-postmaster. Letters arrive from Shaftesbury at 7.10 & 10.30 a.m.; dispatched 10.40 a.m. & 5.15 & 7.30 p.m.; sunday, 11 a.m. The telegraph office is at the Railway station, which is closed on sundays; no telegraph money order business transacted

Elementary School (mixed), for 80 children; average attendance, 61; Miss Edith Jane Read, mistress. Infant, for 70 children; average attendance, 42; Miss Emma Gertrude Green, mistress. A house adjoining the schools is provided for the mistresses

Railway Station, George H. Holter, station master

SEVENHAMPTON is a hamlet and tithing on the river Cole, which here forms the boundary of Berks and Wilts, 1½ miles south-east from Highworth station on the Swindon and Highworth branch of the Great Western railway, 8 east from Cricklade and 6 north-east from Swindon, in the parish of Highworth, Northern division of the county, Swindon county court district and petty sessional division, Swindon and Highworth union, rural deanery of Cricklade, archdeaconry of North Wilts and diocese of Bristol. The church of St. Andrew, erected in 1863, is of stone in the Early English style, and consists of chancel, nave, south porch and a western tower containing 6 bells: the east window and all the windows in the chancel are stained: in 1894 the church was re-decorated by means of a legacy left by the late Charles Sewell esq.: there are about 250 sittings. The register dates from 1813, previous to which it was included in that of Highworth. Sevenhampton is a chapelry attached to the vicarage of Highworth, joint net yearly value £300, in the gift of the Bishop of Bristol, and held since 1906 by the Rev. John Frederick Douglas Stephens M.A. of Pembroke College, Cambridge, who resides at Highworth. A sum of £2,000, bequeathed

by Lady Wetherell Warneford and invested in 2½ per Cent. Consols, yields about £59 per annum, which is distributed in coals, blankets and warm clothing amongst the poor and labouring classes resident in the tithing. Warneford Place, the residence of Sir Frederick George Banbury bart. M.P. lord of the manor and sole landowner, is a fine old mansion, consisting of a central block, dating from 1566, with wings added in 1734: the house, which stands in an extensive park, is immediately surrounded by beautiful gardens about 14 acres in extent, and approached by an avenue of elm over a mile in length. The soil is loam and lime stone; subsoil, limestone and clay. The chief crops are grass, with wheat, barley, beans and roots. The area and population are included with Highworth.

Parish Clerk, William Withers.

Post Office.—Miss Frances Fanny Eldridge, sub-postmistress. Letters through Swindon, via Highworth, arrive at 7.30 a.m. & 3.15 p.m. Box cleared at 7.35 p.m. Postal orders are issued & paid here. Money order & telegraph office is at Highworth, 1 mile distant

The children of this place attend the Highworth school

Banbury Sir Frederick George bart. M.P., J.P. Warneford Place; & 41 Lowndes street S W & Carlton & Windham clubs, SW & City of London club E C, London

COMMERCIAL.

Chillingworth Andrew, farmer, Queen Lanes farm
Haine Herbert, farmer, Roves farm
Hicks William, farm bailiff to T. A. Sutton esq

Swanton Brothers, farmers
Toop Richard Charles, farmer, Billingham farm
Whitfield Robert, farmer, Hill farm
Withers Williams, blacksmith


SHALBOURN is a parish and village, pleasantly situated in a valley protected on the north, east and south by hills, 4 miles south from Hungerford station on the Great Western railway, and 10 south-east from Marlborough, formerly partly in Berks and partly in the Eastern division of the county, but is now wholly in this county (except for parliamentary purposes), hundred of Kinwardstone, petty sessional division of Marlborough and Hungerford, Hungerford county court district, Hungerford and Ramsbury union, rural deanery of Newbury, archdeaconry of Berks and diocese of Oxford. The church of St. Michael is an ancient edifice of stone, in the Norman and Early English styles, consisting of chancel, nave of five bays, south aisle, south porch and an embattled western tower containing 5 bells: there is a monument dated 1562 and assigned to Sir Francis Choke: the church was rebuilt and a south aisle added in 1873, and affords 250 sittings. The register dates from the year 1677. The living is a vicarage, net income £250, including 10 acres of glebe, and residence, in the gift of the Dean and Canons of Windsor, and held since 1905 by the

Rev. William Reginald Wyldbore-Smith B.A. of Pembroke College, Cambridge. The Wesleyan chapel was restored in 1887, and there is also a Primitive Methodist chapel. The principal landowners are the Marquess of Ailesbury, who is lord of the manor, A. Irving Muntz esq. of Stype Grange, Mrs. Octavia Huth, of Fosbury Manor, and others. The soil is loam on green sand and chalk in some parts; subsoil, sand. The crops are wheat, barley and oats, also roots in general. The pasturage is very rich.

Newtown is a hamlet in this parish.

The area of the parish is 5,261 acres; rateable value, £3,167; the population in 1901 was 698 in the civil and 560 in the ecclesiastical parish, chiefly engaged in agricultural pursuits.

OXENWOOD, in the ecclesiastical parish of Fosbury, supposed to be entirely isolated from Berks, and therefore one of those detached parts of counties contemplated by the Act 7 & 8 Vict. cap. 61, was on the 20th October, 1844, annexed to Wilts, but subsequently, having been ascertained to be joined to Berks by a



narrow neck of land, it remained part of Berks, until by the "Local Government Boards Provisional Orders Confirmation (No. 12) Act, 1895," it was transferred to Wilts. Shalbourne River is half a mile south, and has numerous barrows.

BAGSHOT is a hamlet formerly in the Berks portion of the parish, but was transferred to Wilts by the same order, and has a Church of England chapel of ease. The soil is Reading clay.

Parish Clerk, William H. Levy.

Sexton, Thomas Rolfe.

Post, M. O. & T. Office.—Alfred Wiggins, sub-postmaster. Letters arrive by mail cart from Hungerford at 6.45 a.m. & 2.15 p.m.; dispatched at 12.10 & 6.20

SHALBOURN.

Briant Mrs. Ivy cottage

Frost John, Hillview

Hay Hon. Claude George Drummond, Prosperous house; & 41 Gloucester square W & Carlton & Travellers' clubs S W & St. James' & Turf clubs W & Garrick club E C, London

Muntz A. Irving, Stype grange; & Oxford & Cambridge club, London S W

Smith Rev. William Reginald Wyld-bore- B.A. Vicarage

COMMERCIAL.

Barns John, farmer, East court

Barns Philip John, farm bailiff to Thomas Lavington esq

Barns Thomas, farmer

Briant Alfred, farmer & miller (water)

Briant Charles William, farmer

Briant Sidney V. farmer, Polesdown

Brown Frank, baker

Brown Jn. Hewett, farmer, Manor frm

Clarke Charles Henry, farmer, Newtown

Cole George Frederick, farmer

Cope Ambrose, farmer, Folly farm

Dixon Edward, farmer

Dixon Frank, saddler & harness maker

Emery Frederick Wm. head gardener

to A. Irving Muntz esq

Gilford James, cowkeeper

Hooper Rowland, farmer, Noon's frm

Humphries William, grocer

Hutchins Herbert, land measurer

Levy Mary (Mrs.), apartments

Levy Thomas, carrier & farmer

Levy William Henry, dairy farmer & assistant overseer

Long Fredk. B. farmer, Ropin farm

O'Regan Thomas, Plough P.H

Phillips Amos, carpenter & farmer

p.m.; sundays, delivered 7.30 a.m.; dispatched 10.10 a.m

Post & M. O. Office, Oxenwood.—George Smallbones Clewett, sub-postmaster. Letters through Hungerford arrive at 7.30 a.m. & 3 p.m.; dispatched at 11.30 a.m. & 5.40 p.m. Vernham Dean, 2 miles distant, is the nearest telegraph office

Wall Letter Box, Bagshot, cleared 6.40 p.m

Elementary School (mixed), erected in 1873, by subscription, for 105 children; enlarged in 1894 to accommodate 140 children; average attendance, 103; Jn. Morris, mstr Tidcombe & Oxenwood Elementary School, built in 1904, for 60 children; John James Hedges, master

Carrier.—Thomas Levy, to Newbury, thurs.; to Hungerford, wed. & sat

Phillips Jesse, wheelwright & carpnr

Rolfe William, farmer

St. Michael's Home for Motherless

Girls (Mrs. McCausland, matron)

Sargent Thompson, miller (water),

Bagshot mill

Timms George B. beer retailer

Tucker Henry William, farmer

Walter John, wood dealer

Walter William, carpenter

Watts William, Royal Oak inn

Wiggins Alfred, blacksmith, Post office

Wilde Lovelace, cowkeeper

Yates Henry, farmer

OXENWOOD.

Briant Henry May, farmer

Clewett George Smallbones, grocer,

Post office

Humphries James, blacksmith

Moss Charles Frederick, beer retailer

SHAW with WHITLEY were formed into an ecclesiastical parish in 1838 from the civil parish of Melksham, and are on the road from Melksham to Bath, 1½ miles north-west from Melksham station on the Great Western railway, in the Western division of the county, petty sessional division and county court district of Melksham, union of Melksham, Potterne rural deanery (Bradford portion), archdeaconry of Wilts and diocese of Salisbury. Christ Church is a building of stone, in the Early English style, consisting of chancel, nave and a western tower containing one bell: in 1890-92 the church was reseated and a new floor laid down; during 1905-1906 an apse was added to the chancel and a western tower, vestry and baptistery erected: there are sittings for 450 persons. The register dates from the year 1838. The living is a vicarage, net yearly value £264, with residence, in the gift of the vicar of Melksham, and held since 1895 by the Rev. Charles Mackenzie Steedman M.A. of Edinburgh University and St. Edmund Hall, Oxford. There is a Wesleyan chapel at Whitley. Shaw Hill

SHAW.

Goodall William, Shaw hill

Mallett Mrs. The Cottage

Morgan Miss, Church lodge

Stancomb Jn. Frdk. M.A., D.L., J.P.

(barrister-at-law), Shaw house

Steedman Rev. Charles Mackenzie

M.A. Vicarage

Taylor George Gingell

Warren Mrs. F. Shaw Hill house

COMMERCIAL.

Escott David, general dlr. Shaw hill

Escott George, general dlr. Folly la

Gregory Frank, farmer

Keen Geo. jobbing gardnr. Shaw hill

Keevil James V. farmer, Shaw farm

Pearce Mrs. dress maker, Shaw hill

Rogers Abram, grocer, Shaw hill

Rogers Levi, grocer, Shaw hill

Rogers Samuel, carpenter, Shaw hill

Rogers Walter, carpenter, Shaw hill

Taylor George Gingell, brewer

Tylee John Herbert, Golden Fleece

P.H. Folly lane

WHITLEY.

Baber Ernest W. Whitley cottage

Murray-Shirreff Alexander Jn. Lloyd,

Whitley brow

Stockdale Major Herbert E. Multum-

in-Parvo

White Henry George, Whitley house

Whitney Edward, Meadow bank

COMMERCIAL.

Bodman William, cattle dealer

Crook Fred. farmer

Hayward Frank, farmer

Hayward William, grocer

Mitchell Albert E. farmer

Oram George & Son, farmers

Pickford H. H. farmer, Westlands

Pocock George, poulterer

Watson Jesse, farmer, Westlands

Wicks Henry, dealer, Westland's lane

Wiltshire Alfred Wm. market gardener

Wiltshire William J. beer retailer

SHERRINGTON is a parish on the river Wylye, half a mile south from Codford station on the Salisbury and Westbury branch of the Great Western railway, 7½ miles south-east from Warminster and 3 south-east from Heytesbury, in the Western division of the county, hundred of Branch, Warminster union, petty sessional division and county court district, rural deanery of Wylye (Wylye portion), archdeaconry of Sarum and diocese of Salisbury. The church of St. Michael (originally dedicated in 1553 to SS. Cosmo and Damian, two Eastern saints), is a small edifice of stone, restored in 1624, but partly in the Early English and Decorated styles, and consisting of chancel, nave, south porch and a western turret containing one bell: the church was repaired in 1844, and has sittings for 140 persons. The register

dates from the year 1651. The living is a rectory annexed to that of Boyton, net yearly value £476, including 28 acres of glebe and residence, in the gift of Henry Nevile Fane esq. and Magdalen College, Oxford, alternately, and held since 1909 by the Rev. Edward Steward M.A. of Magdalen College, Oxford, and hon. canon of Salisbury cathedral, who resides at Boyton. The pumping station of the Boyton waterworks is in this parish. Henry Nevile Fane esq. who is lord of the manor, and Hugh Morrison esq. of Font-hill House, Tisbury, are the principal landowners. The soil is light chalk; subsoil, chalk and flint. The chief crops are wheat, oats and barley. The area is 1,315 acres; rateable value, £803; the population in 1901 was 170.

Parish Clerk, William Prior.
Letters, which should be addressed Codford St. Mary, Wilts, arrive from Bath at 8 a.m. & 5.50 p.m. Codford St. Mary is the nearest money order & telegraph

Bevis Oliver Freemantle, builder
Carter Richard, cowkeeper

Imber John, jun. shopkeeper
Neale Timothy, beer retr. & haulier

office, half a mile distant. Wall Letter Box, cleared at 5.50 p.m. week days & 8 a.m. sundays
The children of this place attend school at Codford St. Peter

Rugg Jonas, farmer & overseer,
Manor farm

SHERSTON (or Sherston Magna) is a village and parish on the river Avon, 4½ miles east of Badminton station on the main line to South Wales of the Great Western Railway via Wootton Bassett and the Severn tunnel, 5½ west-by-south from Malmesbury terminal station on a branch of the same system, and about 5½ south-west from Tetbury, in the North Western division of the county, Chippenham hundred, Malmesbury union, petty sessional division and county court district, and in Malmesbury rural deanery, North Wilts archdeaconry and Bristol diocese. The church of the Holy Cross is an ancient edifice, in the Norman and Early English styles, consisting of chancel, nave of four bays, aisles, north transept, south porch, and an embattled central tower containing a clock and 5 bells: there are a few memorials and on the porch is an ancient stone figure: the church affords 400 sittings. The register dates from the year 1653. The living is a vicarage, with Pinkney annexed, joint net yearly value £261, with 30 acres of glebe land and residence, in the gift of the Dean and Chapter of Gloucester, and held since 1905 by the Rev. Charles Henry Richards M.A. of Keble College, Oxford. There is a Congregational chapel, built in 1825, seating 200; a Baptist chapel, erected in 1837, with 150 sittings, and a Primitive Methodist chapel. Charities of about £13 annual value exist for the benefit of the poor. Here is a silk and cotton manufactory. In this parish, north of the manor farm, are remains of British earthworks, consisting of rampart and ditch. Mrs. Clutterbuck, of Sidbury Hall, Salop, is lady of the manor, and Col. Sir George Lindsay Holford K.C.V.O., C.I.E. of Weston Birt, Gloucestershire, and Lieut.-Col. Wyatt William Turnor J.P. of Pinkney Park, are the principal landowners. The soil is brashy; subsoil, gravel. The chief crops are wheat, barley and roots. The area of the parish is 3,753 acres; rateable value, £6,101; the population in 1901 was 1,359 in the civil and 1,414 in the ecclesiastical parish, including the hamlet of Willesley, 2 miles north.

The civil parishes of Sherston Magna and Sherston Pinkney were at Lady Day, 1897, amalgamated, and now form one parish called Sherston. The hamlet of Wick, 516 acres, is ecclesiastically in this parish, but for civil purposes in Luckington.

Parish Clerk, George Henry Ford.

Post, M. O. & T. Office.—Harry Dicks, sub-postmaster. Letters arrive by mail cart from Malmesbury at 7.30 a.m. & 2.15 p.m.; dispatched at 2.45 & 6.40 p.m. Letter Box cleared at 2.50 & 6.45 p.m.; sundays, 11.5 a.m

Elementary School (mixed), to hold 270 children; average attendance, 190; Rowland F. C. Brinkworth, mastr

PINKNEY is a hamlet in the parish of Sherston, originally a parish. Pinkney Park is the property and residence of Lieut.-Col. Wyatt William Turnor J.P.; the house stands in a deer park of about 100 acres, through which the river Avon flows. Mrs. Clutterbuck, of Sidbury Hall, Salop, is lady of the manor, and Lieut.-Col. Wyatt William Turnor J.P. and Col. Sir George Lindsay Holford K.C.V.O., C.I.E. are the principal landowners.

Letters arrive from Malmesbury at 7 a.m. The nearest money order & telegraph office is at Sherston, 1 mile distant

Wall Letter Box cleared 2.25 & 6.50 p.m.; sundays, 11.10 a.m

WILLESLEY is a hamlet in the parish of Sherston, 2 miles north. Willesley House, the property of Col. Sir G. L. Holford K.C.V.O., C.I.E. and the residence of David Lindsay esq. dates from 1583. Mrs. Clutterbuck, of Sidbury Hall, Salop, is lady of the manor, and Col. Sir G. L. Holford is the chief landowner.

Letters through Tetbury. Wall Letter Box cleared 5.25 p.m

KNOCKDOWN is a hamlet in the parish of Sherston, 2 miles west.

SHERSTON.

PRIVATE RESIDENTS.

Davis Francis Arthur, Lady's wood
Elsip Thomas
Fletcher J. Robinson
Knapp Mrs
Lightowler Mrs. High street
Parkinson Arthur Leonard, Westview
Partridge Rev. Chas. (Congregational)
Richards Rev. Charles Henry M.A. (vicar), Vicarage

COMMERCIAL.

Berry Alma (Miss), shopkeeper
Bignell Joseph, beer retailer
Brain Amelia (Mrs.), farmr. Widleys
Brinkworth Rowland F. C. clerk to Parish Council, assistant overseer & collector of taxes
Cam William, grocer & ironmonger
Card Edward Arthur, Angel inn
Clark John, fellmonger
Clark William, fellmonger
Daniels Gilbert W. farmer
Davis Henry Charles, Rattlebone inn, & farmer
Dicks & Sons, drapers & grocers, Post office
Elsip Percy James, baker
Evans William, shoe maker
Fletcher James Robinson L.R.C.P. Edin., L.F.P. & S.Glas. surgeon, & medical officer & public vaccinator 4th district, Malmesbury union
Ford George Henry, tailor
Goodfield Samuel, Swan Commercial hotel
Greenman John, saddler

Gunning Sydney H. farmer, Easton Town

Hanks Henry & Son, tailors
Harris William, market gardener
Hill George, baker
Hillier John Goodenough, farmer
Hillier William Douglas, farmer
Jobbins John, baker
Lister & Parkinson, silk manufactrs
Long Alfred E. grocer
Matthews Elizabeth (Miss), draper
Matthews Richard, farmer, Manor farm
Merchant Arthur, blacksmith
Merchant Harry, blacksmith
Mills Simeon, boot maker
Minett John H. grocer
Neal Edward, farmer & butcher
Neal Estcourt, shoe maker
Neale T. & Sons, sheep dip manufacturers, Chemical works
Neale Duncan, veterinary surgeon
Neale Moses, veterinary surgeon
Peglar William James, beer retailer
Piatt George, grocer
Powell Matthew, well sinker
Pritchard Thomas, coal dealer
Pugh Arthur, plumber
Ratcliffe Harry, carpenter
Ratcliffe Martha L. (Miss), confectnr
Ratcliffe Thos. Shipway, wheelwright
Rice Alfred, beer retailer
Rice Henry, tiler & plasterer
Rice John, tiler & plasterer
Sainsbury Alfred, shopkeeper
Sainsbury Charles, stone mason
Sainsbury Percy, mason
Sattely William, watch maker
Selwood Alfred Robert, boot maker

Sherston Co-operative Milling Society (Simeon Smith, sec)

Shewring Edwin, carpnt. & wheelwrt.
Smith Charles, hair dresser
Smith Simeon, shopkeeper
Stiles John, shopkeeper & farmer
Thompson John Robert, farmer
Wilcox William, beer retailer
Willis Edward James, farmer

PINKNEY.

Turnor Lt.-Col. Wyatt William J.P.
Pinkney park
Cleverley Henry James, farm bailiff to F. A. Davis esq
Davey Edward James, farm bailiff to Lieut.-Col. W. W. Turnor
Fry Joseph, farmer
Godwin Chas. Hv. farmer, Court frm
Stanbrook Mary (Mrs.), The Eagle P.H

KNOCKDOWN.

Barber Percy, farmer
Hillier Thomas, farmer
Smith Georgina (Mrs.), New inn & wheelwright

WILLESLEY.

Letters through Tetbury, Glo'stersh.
Lindsay David, Willesley house
Hatherell Edwin, frm. Vancelettes fm
Holborow Rufus, farmer, Byams frm
Lindsay David, land agent to Col. Sir G. L. Holford K.C.V.O., C.I.E.
Willesley house
Neal Daniel, farmer

SHREWTON is a village and parish, on the road from Amesbury to Devizes, 6 miles north from Wishford station on the Great Western railway, 6 west from Amesbury and 12 north-west from Salisbury, in the Southern division of the county, hundred of Branch and Dole, Amesbury union, Salisbury county court district, petty sessional division of Salisbury and Amesbury,

rural deanery of Wylve (Wylve portion) and archdeaconry and diocese of Salisbury. The church of St. Mary is a building of flint and stone in the Norman and Early English styles, consisting of chancel, clerestoried nave of three bays, aisles, north porch and a western tower containing 5 bells: both the chancel and north aisle retain a canopied piscina: the east and five other win-

dows are stained: the church was rebuilt in 1854-5, and affords 277 sittings. The register dates from the year 1748. The living is a vicarage, united to that of Maddington by Order in Council, 1870, joint net yearly value £198, with 30 acres of glebe and residence, in the gift of the Bishop of Salisbury, and held since 1908 by the Rev. Thomas Russell Wade B.D. Canterbury, who resides at Maddington. Here are Wesleyan and Baptist chapels. In 1704 Ann Estcourt, of Newton, devised a rent charge for apprenticing boys of the parishes of Newton, Rollestone and Shrewton: at the inclosure of the parish 10 acres, producing £15 a year, were appropriated for the repairs of the church. In January, 1841, a calamitous flood occurred here, by which this village suffered severely; a number of cottages were afterwards erected, to replace the dwellings destroyed or made uninhabitable, and two-sevenths of the income derived from these is annually distributed in sheets. William S. Waters esq. of Manor Farm, Bentworth, Alton, Hants, is lord of the manor. The principal landowners are the trustees of the late Thomas Longman Mills esq. J.P., R. Coombs esq. and H.M. War Office. The soil is loam on chalk; subsoil,

PRIVATE RESIDENTS.

Chance Col. Harry, Shrewton lodge
Hall Charlton R. F. White lodge
Huntley Mrs. Highfield house
Lascelles Hon. Gerald, Church house
Mills Mrs. Shrewton house
Pakenham Capt. Hewitt Jn. Havelock,
Manor house
Parsons Mrs. The Villa
Rudd Henry Herbert, St. Elmo
Wardale Francis James, Clare Royd
Wyle Rev. William Samuel (Baptist)

COMMERCIAL.

Akerman Henry, George inn
Blewden Wm. (Mrs.), aparts. Church ho
Bundy James, beer retailer
Chant Rimmelion (Mrs.), grocer
Chubb Alfred, saddler & registrar of
marriages for Amesbury district

Collins Isaac, Catharine Wheel P.H
Dewe Edward, carrier
Feltham Elizabeth (Miss), grocer
Fishlock Herbert, Royal Oak P.H
Gough Thomas Grant, wheelwright
Grant Alfred, carrier
Grant George, butcher
Horler Walter J. smith
Jeffery T. & Son, motor & general
engineers; inspection pit; large
garage; wheelwrights; cars for hire
Lovelock George, shoe maker
Marett Albert F. photographer
Miles Frederick, bricklayer
Miles Frederick W. shopkeeper
Mills Thomas Longman (exors. of),
farmers, Shrewton house
Rudd Henry Herbert, horse trainer,
St. Elmo

Sainsbury Walter, carrier
Scott James, fancy repository
Scruse Edward, carpenter
Sibley Walter, farm bailiff to Col.
Harry Chance
Smith Mary (Miss), grocer
Williams George, grocer, baker, out-
fitter & draper, Central stores &
The Bakery
Williams Geo. Bertram, assist. overseer
Wilts & Dorset Banking Co. Limited;
attend from Amesbury, fridays, 10
a.m. to 1 p.m. (J. E. Lang, sub-
manager); draw on London County
& Westminster Bank Ltd. London EC
With-rs Edwin, coal dealer
Young G. & Son, provision merchants
Young William S. Bustard hotel

SLAUGHTERFORD is a parish and small village, containing two farmhouses and twenty cottages, on the Wavering brook, $4\frac{1}{2}$ miles north-by-west from Corsham station on the Great Western railway and 5 west from Chippenham, in the North Western division of the county, Chippenham union, county court district, petty sessional division and hundred, and in Chippenham rural deanery, North Wilts archdeaconry and Bristol diocese. The church of St. Nicholas is a building of stone in the Early English style, consisting of chancel, nave, south porch and a western embattled tower with pinnacles containing one bell: the church was rebuilt in 1823 and restored in 1883, and has 80 sittings. The register dates from the year 1702. The living is a vicarage, annexed to the rectory of Biddestone St. Peter with the vicarage of Biddestone St. Nicholas, joint net

Little Fred

Bolwell Henry Arthur, manager &
overseer, Mill house

Corson John W. farmer, Manor farm
Dowding W. J. & Sons, paper & paper
bag manufacturers

GREAT SOMERFORD is a parish and pleasant village, on the river Avon, with a station on the Malmesbury branch of the Great Western railway, 7 miles north from Chippenham, 4 south-east from Malmesbury and 89 from London, in the North Western division of the county, Malmesbury union, petty sessional division, county court district and hundred, and in Malmesbury rural deanery, North Wilts archdeaconry and Bristol diocese. About 1 mile north of the village runs the new line of the Great Western railway from Wootton Bassett to the Severn Tunnel and South Wales. The church of St. Peter and St. Paul is a building of stone in the Perpendicular style, consisting of chancel, nave of four bays, north aisle, south porch, organ chamber, and an embattled tower containing 4 bells: the chancel has some wall decorations on the north side: the stained east window was presented by the late Miss Mary Pike; another, on the north side, by Mr. Stephen Demainbray, in memory of his father, the Rev. Stephen George Francis Triboudet Demainbray M.A. rector of this parish, 1799-1854, astronomer to George III. at Richmond, Whitehall preacher and chaplain to the King: he died 6 July, 1854; and in the nave is a window erected by W. E. Beak esq. to his parents: a brass eagle lectern was placed in the church in 1888 as a memorial to the Rev. William Andrews, rector 1854-87: the church was restored in 1864, and affords 250 sittings. The register dates from the year 1707. The living is a

chalk. The chief crops are wheat, barley, oats, turnips and some land in pasture. The area is 2,143 acres; rateable value, £1,925; the population in 1901 was 569. Parish Clerk, William Penrith Guyatt.

Post, M. O. & T. Office (letters should have Wilts added).
—Charles Welch, sub-postmaster. Letters delivered 7.15 a.m. & 3.10 p.m.; Sunday, 7.15 a.m.; dispatched 10 a.m. & 6.50 p.m.; Sunday, 6.45 p.m.
Wall Letter Box, near Church, cleared 9.40 a.m. & 6.30 p.m. week days only

Police Station, John William Pickard, sergeant in charge
Elementary School (mixed), built in 1868, enlarged 1906 by subscription, at a cost of £700, with residence for master, for 215 children, for the parishes of Rollestone, Maddington & Shrewton; average attendance, 160; Charles Albert Smith, master

Carriers.

Edward Dewe, to Salisbury, Tues. Thurs. & Sat.; Alfred Grant, to Salisbury, Tues. & Sat.; to Devizes, Thurs.; Walter Sainsbury, to Salisbury, Tues. Thurs. & Sat

yearly value £177, with 5 acres of glebe and residence, in the gift of Winchester College, and held since 1907 by the Rev. John Charles Wace, who resides at Biddestone. This was a Roman settlement. Messrs. Little and Sons have a brewery here. Lord Islington D.S.O., P.C., K.C.M.G. owns the manor and is the principal landowner. The soil is rocky; subsoil, rock. The chief crops are wheat, barley and oats. The area is 473 acres; rateable value, £367; the population in 1901 was 75.

Wall Letter Box cleared at 7.40 p.m. week days only
Letters through Chippenham arrive at 6.45 a.m. The nearest money order & telegraph office is at Ford, 1 mile distant

The children of this place attend the school at Biddestone

Little & Sons, brewers & maltsters
& spirit merchants

rectory, net yearly value £380, including 291 acres of glebe, with residence, in the gift of Exeter College, Oxford, and held since 1887 by the Rev. Francis Hardwicke Manley M.A. of that college. Here is a Primitive Methodist chapel, originally erected in 1872 as a parish room; there is also a Primitive Methodist chapel at Startley. Capt. E. C. Hamilton, Robert Tanner esq. Mrs. B. Porter and Earl Cowley are the principal landowners. The soil is loamy; subsoil, gravel. The land is chiefly in pasture. The area is 1,653 acres; rateable value, £2,824; the population in 1901 was 501.

Startley, or Starkeley, is a hamlet, 1 mile west.

Verger & Sexton, Frederick Gibbs.

Post, M. O. & T. Office.—Mrs. Lydia Young, sub-postmistress. Letters through Chippenham arrive at 4 a.m. & 2.35 p.m.; dispatched at 10.45 a.m. & 9 p.m.; Sundays, arrive 4 a.m.; dispatched at 9 p.m.

Wall Letter Box, cleared at 10.30 a.m. & 7.40 p.m.; Sundays, 8.55 a.m.

Wall Letter Box, Startley, cleared at 8.5 a.m. & 5.40 p.m.; Sundays, 8 a.m.

G.W.R. Station, Robert John Chapman, station master
Elementary School (mixed), to hold 100 children; average attendance, 63; Ralph Neale, master

PRIVATE RESIDENTS.

Cattarns Richard, Broome
Hamilton Capt. Edwd. C. Manor ho
Jennings Charles Egerton M.D. The
Red house
Manley Rev. Francis Hardwicke M.A.
(rector), Rectory
Osbourn John Lee, Bevis
Tanner Robert, The Mount

COMMERCIAL.

Barnes Thomas, Volunteer inn
Barton Benjamin, farmer, Startley
Cole Fred, farmer, Brook house
Cole Jacob, cowkeeper, Startley
Cottle John, farmer, Startley

Crew Henry, farmer, Startley
Day Henry Charles, carpenter
Dee Charles, farmer
Eatwell Alfred, farmer, Church farm
Frawlin Richd. cowkeeper, Startley
Gibbs Emily (Miss), shopkeeper
Gibbs Frederick, florist
Hiscock Chas. carpenter & wheelwright
Lafin Charles, Masons' Arms P.H.
Lewis William Shipton, blacksmith
Malmesbury Coal Co. (Albt. Fletcher,
manager)
Martin George, carpenter, Startley
Neale Ralph, schoolmaster & acting
sec. to the Somerford Horticultural
& Floral Society
Parsons William, shoe maker

Porter Ann (Mrs.), farmer
Porter Ernest, farmer, Downfield
Porter John, farmer, Goose green,
Startley
Porter Sidney, farmer, Startley
Reynolds William, farmer, Startley
Tanner David, mason & frmr. Startley
Tanner Mary (Mrs.), boot & shoe ma
Vines Charles, farmer, West street
Wells Daniel, gardener to the Rev.
F. H. Manley M.A.
Withers Phoebe Elizabeth (Mrs.), har-
ness maker
Woodman Mark, farmer, Startley
Woolford Rowland, farmer, West st
Young Lydia (Mrs.), shopkeeper, &
post office

SOMERFORD KEYNES, a parish comprising the amalgamated parishes of Somerford Keynes and Shorn-cote formerly in this county, is now transferred to Gloucestershire from 1st April, 1897, under the Local Govern-

ment Board's Provisional Orders Confirmation (No. 13) Act, 1896, and will be found in Kelly's Directory of Gloucestershire.

LITTLE SOMERFORD is a parish and small vil- lage, on the river Avon and on the road from Malmes- bury to Swindon, with a station on the Wootton Bassett and Severn Tunnel section of the Great Western railway, and 3 miles south-east from Malmesbury, in the North Western division of the county, hundred, union, petty sessional division and county court district of Malmes- bury, and in Malmesbury rural deanery, North Wilts archdeaconry and Bristol diocese. The church of St. John the Baptist is an ancient fabric of stone, in the Early English style, consisting of chancel, nave, south porch and an embattled western tower with pinnacles containing a clock and 3 bells, and has several stained windows: there are 240 sittings. The register dates from the latter part of the 17th century. The living is a rectory, net yearly value £220, including 31 acres of glebe, with residence, in the gift of the trustees of the late Rev. R. G. Brown M.A. and is at present (1911) vacant. A cemetery of 1 acre in extent was formed in 1892, at a cost of £350, and is under the con- trol of the Parish Council. The principal landowners

are E. A. Wightwick esq. who is lord of the manor, and Mrs. Stephen Kemble; there are also several small landowners. The soil is sandy; subsoil, gravel and clay; the land is chiefly in pasture. The area is 1,198 acres of land and 12 of water; rateable value, £3,278; the population in 1901 was 323.

Sexton and Cemetery Officer, Charles Higgs.

Post Office.—Mrs. Anne Barnfield, sub-postmistress. Letters arrive from Chippenham, delivered at 6 a.m. & 12.5 p.m.; dispatched at 10.45 a.m. & 9 p.m.; sun- days, delivery 6 a.m.; dispatched 9 p.m. Great Somerford, 1 mile distant, is the nearest money order office & telegraph office for delivery

There is a telegraph office at the Railway station, open from 8 a.m. to 7 p.m. on week days only, for the dispatch of telegrams

Elementary School (mixed), built in 1868, with residence for mistress, for 100 children; average attendance, 63; Miss Charlotte Palmer, mistress

G.W.R. Station, Henry Jefferies, station master

Gazeley-Hocken R. C. Hill house
Hewlett Mrs. Kingscote
Teagle William Rich

Fry Charles Fredk. general dealer
Gawthropp Robt. Wm. miller (water)
Harding William Coles, farmer,
Maunditts park
Hatherell James, farmer
Heal Alfred, Three Crowns P.H.
Hibbard Chas. Jas. farmer, East end
Higgs Charles & Edwin, blacksmiths
Hiscock Arthur Francis, farmer
King Fredk. John, King's Head P.H.
Potter Louisa & Jane (Mrs.), laundry

Preddy Fanny (Miss), shopkeeper
Reeve Alfred, farmer, Street farm
Simmons Theodore, frmr. Church frm
Stratton William George, baker
Teagle W. & Sons, auctioneers &
estate agents
Teagle Wm. Rich, auctioneer, farmer
& cattle dealer
Woodman Charles, mason
Woodman David, mason

COMMERCIAL.

Barnes Mary (Mrs.), farmer
Barnes Simeon, farmer, East end
Day John, carpenter
Fisher Samuel (David Barnes, man-
ager), coal & manure merchant,
Railway station

SOPWORTH is a village and parish, on the Glou- cestershire border of the county, 4 miles north of Bad- minton station, 7 west from Malmesbury terminal station, and about 6½ south-west from Tetbury terminal station, both branches of the Great Western railway, and 12 north-west from Chippenham, in the North Western division of the county, hundred of Chippen- ham, Malmesbury union, petty sessional division and county court district, and in Malmesbury rural deanery, North Wilts archdeaconry and Bristol diocese. The church of St. Mary is a small building of stone in the Gothic style of the 13th century, consisting of chancel, nave of two bays, north aisle, south porch and a western tower with 2 bells: the east window is stained, and there are 150 sittings. The register dates from the year 1697. The living is a rectory, net yearly value £100, with 75 acres of glebe, and residence, in the gift of the Duke

of Beaufort K.G. and held since 1909 by the Rev. Reginald Francis Wilson M.A. of Corpus Christi College, Oxford, who is also rector of and resides at Didmarton, Gloucestershire. The Duke of Beaufort K.G., P.C. is lord of the manor and the principal landowner. The soil is brash; subsoil, rock. The chief crops are wheat, barley and roots. The area is 1,009 acres; rateable value, £891; the population in 1901 was 126.

Post Office.—Mrs. Maud Milsom, sub-postmistress. Let- ters through Chippenham, delivered at 7.50 a.m. & 6.10 p.m. Box cleared at 8.55 a.m. & 6.50 p.m. week days & 9.10 a.m. sundays. Didmarton, 2 miles dis- tant, is the nearest money order & telegraph office

Elementary School, erected in 1860, for about 40 chil- dren; average attendance, 18; Miss L. M. Gordon, mistress

Ward Hon. Cyril Augustus R.N., M.V.O

Hayes William George, George P.H. &
shopkeeper
Humphries March, blacksmith
Neale Ethelbert, haulier

Neems William, farmer & landowner
Smith Herbert James, farmer
Witchell Thomas Raglan, farmer
Wockey Dennis, farmer, Ivy Ho. farm

COMMERCIAL.

Bell William Smith, carpenter

SOUTHWICK, see North Bradley.

STANDLYNCH with CHARLTON ALL SAINTS.

THE parish of Standlynch and the tithing of Charlton All Saints have been amalgamated by an Order of the County Council, dated 4th August, 1896, and confirmed by an Order of the Local Government Board, dated 6th March, 1897; it is in the Southern division of the county, Downton hundred, Salisbury and Amesbury petty sessional division, Salisbury union and county court district, rural deanery of Wilton and archdeaconry and diocese of Salis- bury.

STANDLYNCH (formerly extra-parochial) is 2 miles north from Downton station on the Salisbury and Dorchester section of the London and South Western railway, and 6 south-east-by-south from Salisbury.

The church, founded in 1147, is a very small edifice of stone in the Early English style, consisting of chancel, nave, south porch, and a turret containing one bell: there are 60 sittings: the duty is taken by the Rev. Charles Lepage Sanders, vicar of Charlton, and chaplain to Earl Nelson. The trustees appointed by Act of Parliament for purchasing an estate to be annexed to the title of Earl Nelson (conferred on the brother of the illustrious Admiral Lord Viscount Nelson in 1805) bought, in 1814, Standlynch House and Park, formerly the property of H. Dawkins esq. after which it was named Trafalgar House: it is a large brick mansion, and the park and pleasure grounds, which are well-

wooded, and extend over an area of 80 acres, are watered by the river Avon: from the higher grounds, on the eastern side, the prospect is very fine and varied. Upon the death of the first Earl Nelson, in February, 1835, he was succeeded in the title and estate, pursuant to the patent, by his nephew, Thomas Bolton, who assumed the name and arms of Nelson; he, dying in 1835, was succeeded by his eldest son, Horatio, now Earl Nelson D.L., J.P. born in 1823, who is lord of the manor and owns all the land. The soil is chalk and gravel; subsoil, chalk. The chief crops are wheat, barley and turnips. The combined area is 1,913 acres of land and 10 of water; rateable value, £2,678; the population of Standlynch in 1901 was 77.

Letters through Salisbury, arrive at 8 a.m. & 3 p.m.

Downton is the nearest money order & telegraph office, 2 miles distant

CHARLTON is a tithing and ecclesiastical parish formed out of the parish of Downton in 1851; it is 2½ miles north from Downton station on the Salisbury and Dorchester branch of the London and South-Western railway, and 4 south from Salisbury: the river Avon flows through. The church of All Saints is an edifice of brick in the Early

STANDLYNCH.

Nelson Right Hon. Earl D.L., J.P.
Trafalgar house; & Carlton club,
London SW

Merton Viscount

Folliott Lewen, farmer & miller
(water)

Roberts Cyril, farm bailiff to Earl
Nelson

CHARLTON.

Sanders Rev. Charles Lepage (vicar)
Badcock William Henry, Stag P.H

Bailey Edith (Miss), blacksmith
Bailey Richard, carpenter
Hodges George, baker & grocer
Read Charles V. farmer
Read Hubert, farmer
Sharp Edward, assistant overseer
Warren William, farmer

STANTON FITZWARREN is a village and parish, with a station on the Swindon and Highworth branch of the Great Western railway, 5 miles north from Swindon, 2 south-west from Highworth, and 77 from London, in the Northern division of the county, hundred of Highworth and Swindon, union of Swindon and Highworth, Swindon county court district and petty sessional division, and in Cricklade rural deanery, North Wilts archdeaconry and Bristol diocese. The church of St. Leonard, which is surrounded by trees and evergreen shrubs, is an edifice of stone in the Norman and Decorated styles, consisting of chancel, nave and an embattled tower, with pinnacles, containing a clock and 4 bells: in the chancel is a Norman arch: the east window is a memorial to Dr. Trenchard, 1865: the chancel retains a piscina and credence, and brasses to Robert Hippisley, 1691, and Thomas Hippisley, a former rector, 1706: the church was reseated and otherwise repaired in 1865 at a cost of £1,000, and in 1892 the nave was lengthened, the church reseated, and a screen added at a cost of £800: a new vestry was built in 1894, at the cost of J. Ashfordby-Trenchard esq. and in 1897 the church was reseated in oak and a porch erected to commemorate the Diamond Jubilee of Her late Majesty Queen Victoria: the church now affords 120 sittings. The register of baptisms, marriages and burials is complete from the year 1542. The living is a rectory, net yearly value £220, including 60 acres of land, with residence, in the gift of J. A. Trenchard esq. and held since 1885 by the Rev. William

Agar The Hon. Mrs. Stanton house
Masters Rev. William Caldwell M.A.
The Rectory

COMMERCIAL.

Beezley George, head gardener to
the Hon. Mrs. Agar

STANTON ST. BERNARD is a parish and village, 3 miles north-west from Woodborough station on the Newbury and Devizes section of the Great Western railway, 6½ east from Devizes and 9 south-west from Marlborough, in the Eastern division of the county, Swanborough hundred, Devizes petty sessional division, union and county court district, Avebury rural deanery (Canings portion), Wilts archdeaconry and Salisbury diocese. The Kennet and Avon canal passes through this parish. The church of All Saints, rebuilt with the exception of the tower in 1833, is a small edifice of grey stone, consisting of chancel, nave, and an embattled western tower with four pinnacles, containing 2 bells: the tower dates from the 15th century: there is an ancient Norman font, a brass lectern, a wrought-iron chancel screen and three memorial windows: the church affords 180 sittings. The register dates from the year 1568. The living is a rectory and vicarage, net income £344, including 39 acres of glebe and residence, in the gift of the Earl of Pembroke and Montgomery, and held since 1905 by the Rev. Edward Montagu Parken M.A. of Clare College, Cambridge. Here is a Wesleyan chapel. Fowle and Smith's

PRIVATE RESIDENTS.

Everett Cyril Ravenhill, Ivy lodge
Hudson Chas. Edwin, The Woodlands
Parken Rev. Edward Montagu M.A.
(rector), Rectory

COMMERCIAL.

Crook Henry, blacksmith & carrier
Doggett James, The Barge P.H
Harding Gilbert & Chas. dairymen

English style, consisting of chancel, nave, north transept, south porch and a western belfry with 2 bells: the transept, added in 1891, forms a vestry and organ chamber: there are 167 sittings. The register dates from the year 1851. The living is a vicarage, net yearly value £195, with residence, in the gift of the vicar of Downton, and held since 1889 by the Rev. Charles Lepage Sanders, who is also chaplain to Earl Nelson. The Wesleyans have a small chapel here. The principal landowners are the Earl of Radnor and Earl Nelson. Witherington is a tithing in this ecclesiastical parish. The population in 1901 was 387.

Parish Clerk, Mark Wort.

Post Office.—George Hodges, sub-postmaster. Letters arrive from Salisbury at 6.50 a.m. & 4 p.m.; dispatched at 8.15 p.m.; sundays, 7.30 p.m. Downton is the nearest money order office, 3 miles distant & Bodenham the nearest telegraph office

Pillar Letter Box, Charlton, cleared at 8.15 p.m. & 8 a.m. sundays

Elementary School (mixed), with residence adjacent; enlarged in 1897 for 80 children; average attendance, 60; Miss Amy Rendell, mistress

Caldwall Masters M.A. of Magdalen College, Oxford. The rectory house was enlarged and partly rebuilt in 1889, mainly at the cost of the patron. About half a mile east of the railway station a Roman tessellated pavement was discovered during the construction of the railway. Stanton House, the property of John Ashfordby-Trenchard esq. and the residence of the Hon. Mrs. Agar, is a stone mansion standing in a park of 50 acres, with an ornamental lake of 11 acres in extent. John Ashfordby-Trenchard esq. is lord of the manor and principal landowner. The soil is stone brash; subsoil, stone brash and clay. The crops are chiefly grass, with a few others of the usual kinds. The area is 1,102 acres of land and 10 of water; rateable value, £1,152; the population in 1901 was 166.

Parish Clerk, William Henry Fowler.

By Local Government Board Order 16,482, dated March 24, 1884, a detached part of Stanton Fitzwarren was transferred to Highworth.

Post Office.—Benjamin Large, sub-postmaster. Letters through Swindon, arrive at 6.45 a.m.; dispatched at 6.45 a.m. & 7.10 p.m. Highworth, 3 miles distant, is the nearest money order & telegraph office

Elementary School (mixed), with residence for mistress, for 34 children; average attendance, 30; supported partly by the Trenchard family; Mrs. Ellen James, mistress

Railway Station, George Edward Gait, station master

Jeeves Allan Wright, assist. overseer
Jeeves Benjamin, farmer, Highworth
Robey Brothers, farmers & coal mers

charity provides allotment land for labourers and others at a nominal rent; the proceeds are devoted to prizes for school attendance, and helping young girls going to situations; the net income is about £30. The Earl of Pembroke and Montgomery P.C., G.C.V.O. is lord of the manor and sole landowner. The soil is marl and clay; subsoil, chalk and loam. The chief crops are wheat and pasture. The area is 1,980 acres; rateable value, £1,272; the population in 1901 was 242.

Sexton, George Lawrence.

Post Office.—Mrs. Hannah Hillier, sub-postmistress. Letters arrive from Pewsey, Wilts, at 7.25 a.m. & 4.30 p.m.; dispatched at 10.10 a.m. & 6 p.m.; sundays, letters arrive at 8.30 & are dispatched at 10 a.m. Alton Barnes, 1 mile distant, is the nearest money order & telegraph office

Elementary School (mixed), with residence for master, for 58 children; average attendance, 32; Mrs. H. Blackburn, mistress

Carrier to Devizes.—Henry Crook, to 'Three Crowns' thurs

Hillier Hannah (Mrs.), grocer. &
post office
Porch Samuel, dairyman
Simpkins Henry John, farmer
Stiles William James, miller (water)
Tayler James, farmer

STANTON ST. QUINTIN and LOWER STANTON.

THESE places form a parish, near the road from Chippenham to Malmesbury, 2 miles south-east of Hullavington station, 5 south-west from Malmesbury terminal station on a branch, and 5 north-by-west from Chippenham station on the Swindon and Bath section of the Great Western railway, in the North Western division of the county, union, petty sessional division and county court district of Chippenham, hundred of Malmesbury, and in Malmesbury rural deanery, North Wilts archdeaconry and Bristol diocese. The church of St. Giles is an ancient structure in the Norman and later styles, consisting of chancel, nave, north aisle, and a central tower containing one bell: the chancel, of the 15th century, was rebuilt and extended in 1888-9, and outside the church, over the east window, is a sculptured group representing the "Crucifixion": a stone pulpit was given by the Rev. and Hon. B. Pleydell-Bouverie M.A. rector of Pewsey 1880-1910: one window is stained: the church has been restored and affords 120 sittings. The register dates from the year 1560. The living is a rectory, net yearly value £221, with residence, in the

STANTON ST. QUINTIN.

Hankey Basil, Manor house
Hibbard Chas. Jas. farmer, Manor farm

LOWER STANTON.

Anstee George Thomas, farmer
Downing Robert, farmer

Smith William, shopkeeper
Wright George, farmer, Avil farm

STAPLEFORD is a parish and village on the river Wylde, 2 miles north from Wishford station on the Salisbury branch of the Great Western railway, 7½ north-west from Salisbury and 4½ north-west from Wilton, in the Southern division of the county, hundred of Branch, Salisbury and Amesbury petty sessional division, Wilton union, Salisbury county court district, Wylde rural deanery (Wylde portion), archdeaconry of Sarum and diocese of Salisbury. The church of St. Mary is an edifice of flint and stone, in the Norman style, consisting of chancel, nave of four bays, south aisle, south transept, south porch, and an embattled tower on the north side with pinnacles and containing 5 bells: it was restored in 1862 and has 200 sittings. The register dates from the year 1637. The living is a vicarage, net yearly value £184, with residence and about 1½ acres of glebe, in the gift of the Dean and Canons of Windsor, and held since 1909 by the Rev. William Thomas Keeling M.A. of Christ Church, Oxford, who is also vicar of Berwick St. James. There is a small Wesleyan chapel here. Alan P. Cunliffe esq. of Druid's Lodge, Woodford, and Miss Seymour, of East Knoyle, are owners of the manor and

Keeling Rev. William Thomas M.A. (vicar), Vicarage
Powell Alfred, Parsonage house

COMMERCIAL.

Blake Albert, butcher
Brown Charles, farmer

Coles Thomas, farmer
Goddard George, dairyman
Grant Emily (Mrs.), hldr. & whlrwright
Holmes Edward, blacksmith
Hooper George, Pelican inn
Lloyd George James, baker & grocer
Masters Ernest, farmer

Moore Frank, farmer, Manor farm
Simper Edmund James, thatcher & dairyman
Wallis George, agricultural engineer
Wallis Mark, farmer, Church farm
Waterman Walter, shopkpr. & post off
Williams Geo. nursery & seedsman

STAVERTON is a civil parish, formed in 1895 out of Trowbridge civil parish, under the "Local Government Act, 1894," it having been an ecclesiastical parish from 1839; it is 2 miles north from Trowbridge station on the Great Western railway; there is a platform here at which the rail motor cars halt; it is in the Western division of the county, hundred of Melksham, union, petty sessional division and county court district of Trowbridge, rural deanery of Potterne (Bradford portion), archdeaconry of Wilts and diocese of Salisbury. The village is lighted with gas by the British Gas Light Co. Limited from works at Trowbridge. The church of St. Paul is a small and plain building of stone, consisting of chancel, nave, south porch and a small western tower containing one bell: there are two stained windows: the church affords 180 sittings. The register dates from the year 1673. The living is a vicarage, net yearly value £103, with residence, in the gift of the rector of Trowbridge, and held since 1905 by the Rev.

PRIVATE RESIDENTS.

Bazley Thomas M.R.C.V.S.
Bird Samuel, Elmfield
Isherwood Rev. Albert, Vicarage
Rogers Donald Elliott, Wood villa

COMMERCIAL.

Barnett Albert, stone mason

Bazley Thomas M.R.C.V.S. veterinary surgeon & veterinary inspector to Wilts County Council. T N 6 Hilperton
Blake William, farmer, Staverton farm
Couzens Frank, boat owner
Lye Joseph, Old Bear inn

Nestlé & Anglo-Swiss Condensed Milk Co. (Frederick Rogers, manager). T A "Milkmaid, Holt, Wilts;" T N 13 Hilperton
Ransome Edward, shopkeeper
Sartin James, cattle dealer, Mill ter

STEEPLE ASHTON is a large village and parish, 2½ miles north from Edington and Bratton station and 4½ east from Trowbridge station, both on the Great Western railway, 5 south from Melksham, in the Western division of the county, hundred and petty sessional division of Whorwellsdown, Westbury and Whorwellsdown union, county court district of Trowbridge, rural deanery of Potterne (Bradford portion), archdeaconry of Wilts and diocese of Salisbury. The

gift of the Earl of Radnor, and is at present (1911) vacant. There is a Primitive Methodist chapel at Lower Stanton, erected in 1905 at a cost of £250. The Earl of Radnor, who is lord of the manor, and Earl Cowley are the principal landowners. The soil is brash; subsoil, clay. The parish, including Stanton St. Quintin Park, a wood about 200 acres, contains 1,745 acres of land; rateable value, £1,138; the population in 1901 was 268.

Parish Clerk, James Hulbert.

Post Office.—Mrs. Emma Scull, sub-postmistress. Letters via Chippenham arrive at 6.55 a.m. & 3.55 p.m.; dispatched at 11.5 a.m. & 7 p.m. week days only. The nearest money order office is at Kington St. Michael, 2 miles distant & the nearest telegraph office is at Sutton Benger

Wall Letter Box, Lower Stanton, cleared 10.50 a.m. & 6.50 p.m

Elementary School (mixed), for 60 children; average attendance, 56; Mrs. Mary Tyzack, mistress

also the principal landowners. The Ecclesiastical Commissioners are owners of the tithes. The soil is chalk and gravel; subsoil, chalk. The chief crops are wheat and barley. The area is 2,105 acres of arable and meadow land and 13 of water; rateable value, £1,759; the population in 1901 was 247.

Over Street is a quarter of a mile west, on the opposite bank of the river.

Uppington is a hamlet 1 mile north.

Parish Clerk (deputy), George Barnett.

Post & T. Office.—Walter Waterman, sub-postmaster. Letters arrive from Salisbury via Wilton at 5.15 a.m. & 1 p.m.; sundays, 5.15 a.m.; dispatched at 11.5 a.m. & 3.35 & 7.45 p.m.; sundays, 7.30 p.m. Wishford is the nearest money order office

County Police Station, George Edward Wheeler, constable in charge

Elementary School (mixed), with mistress's residence, for 40 children; average attendance, 26; Miss Jane Garland, mistress

Albert Isherwood, of St. Bees. Here is a Wesleyan chapel, built in 1824, and seating 100. There is a large factory here for the manufacture of condensed milk. The principal landowners are Miss Kettle, of Netherbury, Bea-minster, the Right Hon. Walter Hume Long P.C., M.P. of Rood Ashton House, and William Stancomb esq. Blounts Court, Potterne. The soil is clay; subsoil, gravel. The land is chiefly in pasture. The area is 446 acres; rateable value, £1,976; the population in 1901 was 347.

Parish Clerk, John Brown.

Letters are received through Trowbridge, which is the nearest money order & telegraph office, arrive at 6.30 & 10.40 a.m. & 4.30 p.m.; sunday, 6.30 a.m

Wall Letter Box cleared at 10.35 a.m. 1.15 & 7.25 p.m. week days & 10.15 a.m. sundays

Elementary School (mixed), built in 1880, for 100 children; average attendance, 78; Miss Laura Barnes, mist

church of St. Mary the Virgin is a building of stone in the Perpendicular style, consisting of chancel, nave, aisles, north and south porches, and an embattled western tower containing a clock and 7 bells: the chancel was erected in 1853: the stained east window is a memorial to Walter Long esq.; the west window was filled with stained glass in 1879, and the other windows contain fragments of ancient stained glass: there are marble monuments to the Hon. Thomas Beach, 1774; and Helen,

his wife, 1771; to John Smith, 1775; Anne Cary, 1772; William Long, 1783; Henry Long, 1672; Richard Long, 1708; John Long, 1796; and brasses to the Right Hon. Archibald Colquhoun, dated 1820; Maria Carpenter, 1652; Florentine and Richard Long, 1835; Thomas Flower, 1671; William Clift, 1799; Peter Crooke, 1633; and Roger Crooke, 1655; the church affords 400 sittings. The register dates from the year 1538. The living is a vicarage, with the ancient chapelry of Semington annexed, net yearly value £467, including 14 acres of glebe and residence, in the gift of Magdalene College, Cambridge, and held since 1897 by the Rev. Edward Ponsonby Knubleby M.A. of Magdalene College, Cambridge, who is also diocesan inspector of schools. Here is a Primitive Methodist chapel, built in 1854 and seating 150; and a Baptist chapel, built in 1864, with 100 sittings; a Sunday school was added in 1874. The Village Hall, an iron building, was erected in 1899. The market cross, erected in 1066, was restored in 1679, 1714 and 1887. Coral rag fossils have been found in large quantities in the parish at various times. Charities.—In 1594 Roger Martin left £10; Margaret Roger, in 1595, £2; and Annie Martin, Anthony Martin and Peter Crook smaller sums; in 1643 Samuel Martyn, by will, gave the close called "Luffenham," to furnish two coats and two gowns of frieze or other cloth yearly to two poor men and two poor women; Henry Long in 1670, and Richard Long in 1730, gave 3½ acres of land; John Brown in 1722, gave 4 acres and £200 for the purchase of land, the rents to be given for life to 4 poor labourers; in 1737 Elizabeth Martyn gave certain land, the rents to be employed in buying linen cloth for poor women; John Hicks in 1779, gave £5 for educating poor children; in 1813 the purchase money of a cottage belonging to the second poor of Hinton was invested in Consols and the interest devoted to the poor of the tithing; in 1815 John Togwell left £561 13s. in Consols, the interest to be devoted to education; in 1828 the Rev. Samuel Hey, then vicar, gave his library of 1,139 volumes and some articles of furniture for the use of his successors; in 1852 George Tayler left £3,000, the interest of which is to be expended in bread for 6 poor men and 6 poor women of the parishes of Keevil, Edington and Steeple Ashton. The Right Hon. Walter Hume Long P.C., M.P. Rood Ashton House, West Ashton, Trowbridge, is lord of the manor and principal landowner. The soil is clay; sub-soil, clay and stones. The chief crops are wheat and roots, with a large proportion of land in pasture. The area of Steeple Ashton is 2,831 acres; rateable value, £4,317; and the population in 1901 was 650 in the civil and 1,390 in the ecclesiastical parish.

STEEPLE ASHTON.

Cary William Henry J.P. Steeple Ashton manor. T N 5
Fuller Harry Ernest, Elmsgate
Gardner William M.R.C.S., L.R.C.P. Ashton house
Knubleby Rev. Edward Ponsonby M.A. Vicarage
Tucker Emanuel, The Laurels

COMMERCIAL.

Ashby Emma (Mrs.), grocer & lime burner
Ashby Jn. Edmd. frmr. Spiers Piece
Banbury & Son, saddlers; & Devizes
Barnett Charles, farmer
Bartlett Jane (Mrs.), stationer, Post office
Berrett Francis Walter, carpenter, undertaker, wheelwright, cart & wagon builder
Brown Alfred & George Thomas, farmers & hauliers
Brown Arthur Wilfred, Rose & Crown P.H.
Brown Charles, farmer
Burbidge John, farmer, Snarlton
Burbidge John, farmer, Tylers
Burbidge Wm. builder & wheelwright
Case Emily Clara (Miss), grocer
Chester Wm. Page, clerk of works. T N 2A
Cray William, tax collector, School ho
Gerrish William, farmer

Gillman John, farm bailiff to W. H. Cary esq. J.P. Manor farm
Gleed Job, farmer
Grant Frank, farmer
Grant Fredk. Geo. frmr. Ashton lane
Grant Geo. hay & straw dlr. & frmr
Green Edmund Theodore, dairyman
Gumm George, market gardener, Ashton common
Hawkins Arthur, frmr. Ashton com
Hawkins John, farmer
Hibberd Tom, farmer (postal address, Edington, Westbury)
Hill William, Long's Arms P.H.
Holloway Louisa (Mrs.), grocer
Holloway Rosina (Miss), dress maker
Hughes Henry, farmer, see Sims & Hughes
March John, market gardener
Mason Alfd. Thos. plumber & painter
Matthews Fred, beer retailer, Ashton common
Matthews George, baker
Matthews William, farmer
May Frank, carrier
Moore A. & Son, blacksmiths
Rogers Edwd. Rowland, carrier, Ashton common
Rogers Henry George, farmer, Green lane & Trowbridge
Sainsbury Geo. farmer, Stoney gutter
Sims Emily (Mrs.) & Hughes, farmers, Ashton common
Sims James, farmer
Social Club (T. Berrett, hon. sec)

Steeple Ashton United Friendly Society (J. Gillman, sec)
Tucker Alfd, Emanuel, frmr. Home frm
Tucker Herbert Edwin, farmer, Church farm
Tucker Rupert, farmer, New grounds
Tucker Tom, farmer, Mill farm
Village Hall (Wm. Cray, hon. sec)
Watts Edward, farmer & haulier
West John, farmer
Williams John Charles, boot repairer; & Melksham
Winslow Hy. George, baker & grocer
Woodman Frederick, farmer

HINTON.

Noad James, Hinton house
COMMERCIAL.
Burbidge Rhoda (Mrs.), cowkeeper
Drinkwater Thomas, farmer
Langley Howard Jn. New inn, & brewr
Milsom Thomas Howard, farmer
Norris Sophia (Mrs.), grocer
Pearce Priscilla (Mrs.), farmer, Bleet
Perrett Worthy, farmer
Rogers Frank & Rowland, farmers, Hag hill
Thomas Henrietta (Mrs.), farmer, Coldharbour
Townsend Curwen William, farmer
Twiney Arthur L. farmer
Twinney Albert, pig dealer
Wareham Ernest, farmer, Church frm
Watts George, farmer
White William, thatcher

Post, M. O. & T. Office.—Mrs. Jane Bartlett, sub-post-mistress. Letters are received through Trowbridge at 7.30 a.m. & 5.15 p.m.; sundays, 7.30 a.m.; dispatched at 10.20 a.m. & 6.40 p.m.; sundays, 9.40 a.m.

HINTON (or Great Hinton) is a civil parish, 1½ miles north; for ecclesiastical purposes it is still included in Steeple Ashton. Here is a Wesleyan chapel, built about 1864, with 100 sittings, and a Primitive Methodist chapel, built about 1859, and holding 60. The area is 676 acres; rateable value, £1,214; the population in 1901 was 152.

West Ashton, formerly a tithing of Steeple Ashton and now a separate parish, is given under another heading.

Parish Clerk and Sexton, Francis Walter Berrett.

Wall Letter Boxes.—Hinton, cleared 7.25 a.m. & 6.45 p.m.; Sunday, 10.25 a.m. & Ashton Common, cleared 7.5 p.m.; Sunday, 10.45 a.m.

COUNTY MAGISTRATES FOR WHORWELLSDOWN PETTY SESSIONAL DIVISION.

Long Right Hon. Walter Hume P.C., M.P., D.L. Rood Ashton house, West Ashton, Trowbridge, chairman
Cary William Henry esq. Steeple Ashton manor, Steeple Ashton, Trowbridge

Cunningham Sir Alexander Frederick D., K.C.I.E. Baynton house, East Coulston, Westbury

Knox Geo. esq. Brooklyn house, Semington, Trowbridge
Mackay James esq. Manor house, Seend, Melksham

Treacher William Bolland esq. Blacklands, Calne

Wallington Edward William esq. C.V.O., C.M.G. Oriel house, Hilperton, Trowbridge

Watson-Taylor George Simon Arthur D.L. Erlestoke park, Devizes

The chairman of the Westbury & Whorwellsdown Rural District Council is an ex-officio magistrate

Clerk to the Magistrates, William John Mann, 9 Union street, Trowbridge

Special & petty sessions are held on a Monday in every month at the Village Hall, Steeple Ashton, at 11 a.m.

The division comprises the following places:—Steeple Ashton, West Ashton, Hinton, Keevil, Bulkington, East Coulston, West Coulston, Tinhead & Edington

Assistant Overseer & Clerk to Parish Council, Edward Morel, West Ashton

Police Sergeant, Harry George Dunford

Elementary School (mixed), erected in 1820, & enlarged in 1895, for 163 children; average attendance, 130; William Cray, master

Carriers to Trowbridge.—Edward Rowland Rogers & Frank May, daily

STEEPLE LANGFORD is a parish and village, situated on the river Wylve and on the road from Warminster to Salisbury, 9 miles north-west from Salisbury and 2 east from Wylve station on the Salisbury

and Westbury branch of the Great Western railway, in the Southern division of the county, hundred of Branch and Dole, Wilton union, Salisbury petty sessional division and county court district, rural deanery of

Wylve (Wylve portion), archdeaconry of Sarum and diocese of Salisbury. The church of All Saints is a building of stone in the Early English style, consisting of chancel, nave of three bays, south porch, north aisle and a tower with spire, containing a clock, placed in 1902, and 5 bells, the original peal of 4 bells being rehung in 1903, when also one dating from 1656 was recast and a fifth bell added: the chancel arch has a hagioscope: the church was restored and a vestry and organ chamber added in 1875, at a cost of about £1,500, and a lych gate was erected in 1902 in memory of the late Rev. George Hext B.D. rector here 1873-1900, and his daughter; the church will seat about 292 persons. The register dates from the year 1674. The living is a rectory, net income £441, including 56 acres of glebe and residence, in the gift of Corpus Christi College, Oxford, and held since 1900 by the Rev. Oswald Mangin Holden B.C.L., M.A. of that College, and chaplain in the Order of St. John of Jerusalem. Coates' charity of £100 Consols, left in 1854, the dividend on which to be distributed on the 15th of January, yearly, amongst the Sunday School children. Dame Mervyn's charity of £8 5s. left in 1581, charged on lands at Great Bathampton, is for bread and clothing. Susan Mompesson's charity of £1 6s. 8d. yearly, left in 1575, is charged on property at Little Bathampton, and is payable by the Duke of Somerset. On the downs, 2 miles north, is the large and perfect British camp,

STEEPLE LANGFORD.

Holden Rev. Oswald Mangin B.C.L., M.A. (rector), Rectory
Scott Commdr. William James R.N. The Cottage

COMMERCIAL.

Andrews Edgar, farmer, Eastcliffe
Bell George, harness maker
Burrows William, farmer, Manor farm
Chilcott George Henry, miller (water)
Gurd Joseph Jesse, beer retailer

Hays George, assessor & collector of taxes, clerk to parish council & assistant overseer
Sowden Edward, carrier
Thring Emma (Mrs.), shopkeeper
Thring Walter Lewis, carrier
West Frank, beer retailer

HANGING LANGFORD.

Turner Harry
Carter Edward, blacksmith
Clarke Samuel John, Railway tavern

called "Yarnborough Castle," within which a sheep fair is held annually on October 4th. The Duke of Somerset, Eton College, and William Wyndham esq. of Dinton House, Salisbury, are the principal landowners. The soil is light loam; subsoil, chalk and flint. The chief crops are wheat, oats and barley. The area is 3,988 acres of land and 30 of water; rateable value, £3,102; the population in 1911 was 507.

Great and Little Bathampton (or Bedhampton) form a tithing, one mile west.

HANGING LANGFORD is a tithing half a mile south, and has a Primitive Methodist chapel. William Wyndham esq. is lord of the manor of Hanging Langford.

Parish Clerk, John Whatley.

Post Office (letters should be addressed Steeple Langford, Wilts).—Mrs. Alice Mead, sub-postmistress. Letters via Bath, arrive at 6.33 a.m. & 4.50 p.m.; dispatched at 6.50 p.m. week days & 5.50 p.m. sundays. Wylve, 2 miles distant, is the nearest money order & telegraph office

Wall Box at Hanging Langford, cleared at 6 p.m. week days & 8.10 a.m. sundays

Elementary School (mixed), built in 1860, with master's house, for 137 children; average attendance, 100; George Hays, master

Carriers.—Thring, Warminster, sat.; & Salisbury, tues. & fri.; Sowden, Salisbury, tues. & sat

Everett William, wheelwright
Haines Walter, draper
Powell Thos. Davis, farmer, Manor farm
Smith Thomas, baker & grocer

BATHAMPTON.

(Letters should be addressed via Wylve, Wilts.)

Seagram Lt.-Col. J.H.S. Bathampton ho
Ashford Edwd. Jas. frmr. Lit. Bathmptn
Melsome Edgar, farmer, Gt. Bathmptn

STERT is a tithing, 2½ miles south-east from Devizes station on the Great Western railway, in Urchfont parish, Eastern division of the county, Swanborough hundred, Devizes petty sessional division, union and county court district, Potterne rural deanery (Enford portion), archdeaconry of Wilts and diocese of Salisbury. About 1 mile east of the village the branch of the Great Western railway to Westbury Junction leaves the Devizes line. The church of St. James, a small edifice of grey stone, in the Early English style, was rebuilt in 1846, and consists of chancel, nave, north aisle, south porch and small western turret containing one bell: the east window and a small lancet window are stained: there are about 200 sittings. The register dates from the year 1579, but is defective; those for 1560-1589 and 1581-1630 are entered in the registers of Urchfont. The living is a chapelry annexed to the vicarage of Urchfont, joint net yearly value £193, with 2 acres of glebe, and residence, in the gift of the Dean and Canons of Windsor, and held since 1896 by the Rev. James Hamlyn Hill D.D. of St. Catharine's College, Cambridge, who resides at

PRIVATE RESIDENTS.

Farr-Cox Rev. Robert Basil B.A. (curate in charge), Belle-vue
Gundry George
Bevan John, carpenter

Cooke Charles Valentine, beer retailer
Cox Emily Kezia (Mrs.), farmer
Cox Job, farmer, Hatfield farm
Humphreys Simon, farmer
Huntley Stephen, farmer, Fullaway

Hutchins Herbert William, farmer & district councillor, Manor farm
Hutchins Josph. poultry frmr. Hoods fm
Oram Frederick, farmer, Fullaway
Woods John, boot maker

STOCKTON is a parish and small village on the banks of the Wylve, 1½ miles west from Wylve station on the Salisbury and Westbury branch of the Great Western railway, 4 south-east from Heytesbury and 8 south-east from Warminster, in the Western division of the county, Elstub and Everley hundred, Warminster union, petty sessional division and county court district, rural deanery of Wylve (Wylve portion), archdeaconry of Sarum and diocese of Salisbury. The church of St. John the Baptist is an edifice of stone in the Norman, Decorated and Perpendicular styles, consisting of chancel, clerestoried nave of three bays, aisles, north porch and a low embattled western tower containing 4 bells: the Early English chancel is divided from the nave by a solid wall, pierced only by a low doorway and two hagioscopes: the roof of the north aisle, of very finely carved cedar wood, was presented by a former Bishop of Salisbury: a rood screen was erected in 1910 by the Bishop of Worcester as a memorial to his wife, Lady Barbara, and his brother, General Biggs: there are six stained windows and in the north aisle is the tomb of John Topp esq. ob. 1640, with effigies of himself, his wife and six children: at the east end of the south aisle is an altar tomb to

Urchfont; the Rev. Robert Basil Farr-Cox B.A. of Durham University, is curate in charge. Here is a Baptist chapel. The Warden and Fellows of New College, Oxford, who are lords of the manor, and Valentine Isaac Berry esq. are the principal landowners. The soil is principally greensand; subsoil, chalk and greensand. The chief crops are pasture, barley and wheat. The area is 757 acres; rateable value, £1,241; the population in 1901 was 162.

FULLAWAY (or Fullway), 2½ miles east-by-south from Devizes, formerly a tithing of All Cannings, was in 1896 annexed to Stert for civil and parochial purposes.

Parish Clerk, Robert Burry.

Sleight is three-quarters of a mile west.

Letters through Devizes, which is the nearest money order & telegraph office, arrive at 7.30 a.m

Pillar Letter Box, cleared at 7 p.m.; sundays at 11.30 a.m

Elementary School (mixed), erected for 31 children; average attendance, 26; Mrs. M. Dawkins, mistress

the Poticary family, with brasses, dated 1590 and 1596, and in a recess at the west end of this aisle is the recumbent effigy of a female: the interior was thoroughly restored and reseated in 1880 at a cost of £1,400, and affords 140 sittings. The register dates from the year 1589. The living is a rectory, net yearly value £184, with residence (glebe sold in 1898), in the gift of the Dean and Chapter of Salisbury, and held since 1906 by the Rev. Edward Jesty Pope M.A. of Queen's College, Oxford. There is an almshouse founded in 1641 by John Topp esq. for eight aged men or women of Stockton or Codford, each having a separate dwelling; the funds, much reduced, owing to agricultural depression, were in 1896 augmented by Mrs. Ashley Dodd, late of Stockton House, and the inmates now receive a full weekly allowance. On the downs is the reputed site of a British or Roman town. Stockton House, originally built by John Topp esq. in the 17th century, and now the property of the Rt. Rev. H. W. Yeatman-Biggs D.D. Bishop of Worcester, lord of the manor and sole landowner, is at present occupied by George Knowles esq. M.A., LL.M., J.P.; the mansion is of stone, in the Elizabethan style, containing some fine specimens of oak carving, and is situated in a park. The soil is light loam; subsoil,

chalk and flint. The chief crops are wheat, oats and barley. The area is 2,021 acres; rateable value, £2,380; the population in 1901 was 220.

Sexton, George Williams.

Post Office.—Joseph Roxbee, sub-postmaster. Letters received through Codford St. Mary, Wilts, arrive at 8 a.m. & 4.10 p.m.; dispatched at 6.30 p.m.; sun-

PRIVATE RESIDENTS.

FitzGerald Martin Vesey, Long hall
Gay Mrs. Manor farm & The Poplars,
Codford St. Mary
Knowles George M.A., LL.M., J.P.
Stockton house
Pope Rev. Edward Jesty M.A. Rectory

COMMERCIAL.

Walton Misses, Dianas
Barnard Walter, gamekeeper to Geo.
Knowles esq. J.P.
Bartrum Ernest Edward, estate
steward to the Lord Bishop of Wor-
cester

Collins William George, gardener to
George Knowles esq. J.P.
Cook Thomas, farmer
Fleming Annie (Mrs.), carrier
Fleming George, beer retailer
Giles Henry Charles, blacksmith
Woodford Hubert A. farmer, Glebe frm

STOURTON parish was originally partly in Somerset and partly in the Southern division of the county of Wilts, 7 miles north-east from Wincanton station of the Somerset and Dorset railway, 6 north-west from Witham Friary station on the Weymouth branch of the Great Western railway (the station generally used is Gillingham on the Salisbury and Yeovil branch of the S.W.R. 6 miles), 25 miles west from Salisbury, and 12½ north-west from Shaftesbury, Tisbury petty sessional division, hundred and union of Mere, county court district of Shaftesbury, rural deanery of Wylve (Heytesbury portion), archdeaconry of Sarum and diocese of Salisbury. The hamlets of Bonham and Brook or Gaspar, formerly in Somersetshire, were transferred to Wiltshire by the "Local Government Act, 1894." The parish church of St. Peter is an edifice of stone in mixed styles, consisting of chancel, nave of three bays, aisles, north porch and a western tower containing 6 bells, the sixth having been added in 1881: in 1878 the chancel was new roofed, fitted with oak stalls and re-floored, a new east window and rere-los being erected at the same time: the Hoare monuments were also removed to the south aisle and an organ chamber and vestry built: there are many memorials of the Stourton family and several stained windows: the church affords about 250 sittings. The register dates from the year 1572, and there is a list of rectors from 1316. The living is a rectory, net yearly value £370, with 94 acres of glebe and residence, in the gift of Sir Henry H. A. Hoare bart. and held since 1887 by the Rev. Herbert Poole King, of Pembroke College, Oxford. There are several benefactions for the poor of the parish, amounting to about £75 yearly. The Spread Eagle Hotel is an excellent family and posting house. The name of the parish is supposed to be derived from the river Stour, which rises within its boundaries. The family of Stourton, which is of high antiquity, once possessed this and the surrounding property: they were settled here before the Norman accession, but in 1720 the estates they had held for so many centuries were purchased by Henry Hoare esq. of London; Sir Henry Hugh Arthur Hoare bart. J.P. of Stourhead, is the present possessor of this beautiful and extensive demesne, lord of the manor and principal landowner. In the pleasure grounds, which are open to the public, stands the old Bristol High Cross, a beautiful and highly interesting structure, finally taken down in 1763, when its disjointed fragments were deposited in the cathedral cloisters, and there remained until 1768, when they were presented by Dean Barton to Henry Hoare esq. who re-erected the cross where it now stands. It was originally set up in 1373, on the site of an earlier cross, at the spot where the four principal streets of the city of Bristol—Corn street, Wine street, Broad street and High street—intersect each other, and then appears to have consisted of two stages with pinnacled buttresses at the angles, the upper portion being canopied and containing statues of King John, Hen. III. Edw. III. and Edw. IV.

Hoare Sir Henry Hugh Arthur bart.
J.P. Stourhead

King Rev. Herbert Poole, Rectory

COMMERCIAL.

Adlam Herbert, Spread Eagle hotel

Bell Austin, farmer, Tucking mill
Bird Henry, farmer, Glebe farm

Cæsar George Thomas, estate agent
to Sir Henry H. A. Hoare bart

Cook George, farmer, Gasperidge frm

Hannam Charles & Sons, farmers,
Search farm

Hannam James, farmer, Manor farm
Richards Stephen & Son, dairymen,

Coldcut farm

STRATFORD-SUB-CASTLE is a parish, on the river Avon, 2 miles north-west from Salisbury, in the Southern division of the county, Underditch hundred, Salisbury union, Salisbury county court district, petty sessional division of Salisbury and Amesbury, rural deanery of Wilton, archdeaconry of Sarum and diocese of Salisbury. A small portion of the parish was in 1904 added to the municipal borough of Salisbury, but was not altered ecclesiastically. The church of St. Lawrence is a small but ancient building of flint and stone, mainly in the Early English style, and consisting of chancel, nave, south porch and an embattled western tower, with pinnacles, containing a clock and 2 bells: in the chancel is a mural tablet to Josiah Nisbet M.D. whose widow, Frances Herbert (Woolward), was the

days, 9 a.m. The nearest money order & telegraph office is at Codford St. Mary, about 1 mile distant. Elementary School (mixed), built in 1862, & in 1895 enlarged, for 80 children; average attendance, 54; Miss Adah Elliott, mistress. Carrier.—Fleming, to Warminster, sat. & Salisbury, on tues. & sat

one of these facing each of the four streets. In 1633 the cross was repaired and materially increased both in elegance and height, by the erection of additional stages, at a cost of £207; the first of these contains, under crocketed canopies, seated effigies of Hen. VI. Queen Elizabeth, Jas. I. and Chas. I.: in the stage above, which is similarly treated, are figures of cherubs, supporting royal shields of arms, encircled with the garter, and the whole terminates in a crocketed spirelet, the square base of which is panelled and surrounded with miniature pinnacles, and the apex is finished with a spreading finial and cross fleury, the total height being 50 feet: at the time these additions were made, the cross was also enriched with colour and gilding, and this was renewed in 1697: in 1733, the cross being then regarded as an obstruction was taken down, but shortly afterwards was set up anew on College Green, and so remained until 1763, when it was finally removed as already stated: in 1894-5 it was completely restored by Sir Henry H. A. Hoare bart. under the superintendence of Mr. C. E. Ponting, architect, of Marlborough, the old work being most carefully preserved; on the cross there is now an inscription recording the principal incidents in its history. In the ornamental gardens of the mansion stands an ancient well, and in the Six-Wells Valley, about a mile higher up and near the source of the river Stour, now stands a building formerly at the south-west corner of St. Peter's street, Bristol, and known as "St. Peter's Pump," removed and placed here by Mr. Henry Hoare in 1765. In the tithing or manor of Bonham stands an ancient Catholic chapel: it is a plain building of stone and in 1882 was repaired by Lord Mowbray and Stourton, to whom it belongs. In this neighbourhood, and on the estate of Sir H. H. A. Hoare bart. though in the parish of South Brewham, Somerset, is Kingsettle Hill, on which, about 1766, a triangular tower, 150 feet in height, was erected and dedicated to Alfred, the illustrious monarch of the West Saxons; on the tower is a stone statue of the king, underneath which is the following inscription:—"Alfred the Great, A.D. 879, on this summit, is supposed to have erected his Standard against the Danish invaders." The soil is sandy; subsoil, gravel, chalk and flint. The land is chiefly pasturage. The area is 3,451 acres of land, including the hamlet of Brook, otherwise Gaspar, and 46 of water; rateable value, £3,277; the population in 1911 was 425.

Post & T. O. Office.—Mrs. Selina Jane Shergold, sub-postmistress. Letters arrive from Zeals, via Bath, delivered at 7 a.m. & 3.30 & 7 p.m.; dispatched at 7.10 a.m. & 3.30 & 7 p.m. on week days; sundays, 10 a.m. The nearest money order office is at Zeals, 2 miles distant

Wall Letter Box, Stourton lane, cleared at 6.30 p.m.; sundays, 7.50 a.m.

Elementary School (mixed), built in 1857, for 120 children; average attendance, 72; Frank Morgan, master

wife of Admiral Lord Nelson, whom she married 11th March, 1787, at the island of Nevis, West Indies: the church contains an hour glass, the iron frame of which dates from the middle of the 16th century: there are over 200 sittings. The register dates from the year 1654 and a churchwarden's account from the year 1573. The living is a vicarage, net yearly value £220, with 2 acres of glebe and residence, in the gift of the Dean and Chapter of Salisbury, and held since 1906 by the Rev. William Harrington McCann Clarke B.D. of Trinity College, Dublin. Mawarden Court, now the vicarage, is an interesting and historical house, the greater part of which dates from 1673. Thomas Pitt esq. sometime Governor of Fort St. George, East Indies, and who brought to Europe the famous Pitt or Regent

diamond, sold to the King of France in 1720 for £125,000, lived here; he was M.P. for Old Sarum and Thirsk, and died 28th April, 1726. The Ecclesiastical Commissioners are lords of the manor and chief landowners. The soil and subsoil are chalk and gravel. The chief crops are wheat, barley and green crops. The area, including the borough of Old Sarum, is 1,480 acres of land and 21 of water; rateable value, £1.5-5; the population in 1901 was 276.

Deputy Parish Clerk, Sidney James Young.

OLD SARUM, situated in this parish, and formerly a city, was a fortress of the native Britons: the town was one of thirty, in this part of the island, occupied by the Belgæ, who were dispossessed by Vespasian. By the Romans it was made a station for troops on the Icknield Street, under the title of Sorbiodunum, in connection with other posts united by military roads. No less than six Roman roads are said to have diverged from Sorbiodunum, or Old Sarum. In the West-Saxon period this city of the west was termed Searobyrig, and was the occasional residence of King Egbert: under the Normans it was three times the seat of a council, in 1086, 1096 and 1116; about 1072 the episcopal see was transferred here from Sherborne, and in 1217 was removed to Salisbury, or New Sarum: on the centre of the hill stood the citadel, guarded by a deep

PRIVATE RESIDENTS.

Blake Frederick B. Old Sarum road
 Bush Jas. Avon view, Old Sarum rd
 Carpenter Joseph J.P. Manor house
 Clarke Rev. William Harrington
 McCann B.D. Vicarage
 Davies Russell. Mill house

Gough William Lane, The Shrubbery
 Legg James W. Paul's Dean, Old Sarum road
 MacGill Major Campbell
 Sewell William

COMMERCIAL.

Beauchamp Edward, carpenter

Carey Fras. farmer, Parsonage farm
 Goves Joseph Albert, Old Castle inn
 Grace Frederick, shopkeeper
 Hutchings Walter, horse breaker
 Snook Wm.J.(Mrs.), farmer, Avon frm
 Titt Charles, blacksmith
 Young Walter Charles, farmer

STRATFORD TONEY is a parish, pleasantly situated on the river Ebele, 4 miles south-west from Salisbury, in the Southern division of the county, Cawden and Cadworth hundred, Salisbury and Amesbury petty sessional division, Salisbury union and county court district, rural deanery of Chalke (Chalke portion), and Salisbury archdeaconry and diocese. The church of St. Mary is a plain but ancient edifice of flint and stone in the Gothic style, consisting of chancel, nave, north porch and a western tower with pinnacles, containing 3 bells: there is a stained window, presented by Miss Easton, of Layton Manor, Yorkshire: the church was restored in 1882 at a cost of £625, and affords 84 sittings. The marriage and burial registers date from the year 1562; the baptismal registers from 1604. The living is a rectory, net yearly value £213, with residence and 77 acres of glebe, in the gift of Corpus Christi College, Oxford,

Wilson Rev. Alfred Ralph M.A. (rector), Rectory

COMMERCIAL.

Waters Bertram, farmer

White Ernest Arthur, farmer

STRATTON ST. MARGARET is a parish and village, taking its name from the old Roman road running through it; it has a station on the Swindon and Highworth branch of the Great Western railway, 2½ miles north-east from Swindon, 79½ from London and 3½ south from Highworth: it was originally divided into three tithings, called The Street (now Lower Stratton), The Green, and Upper Stratton, and includes Upper Stratton, with Kingsdown: it is in the Northern division of the county, hundred of Highworth, Swindon and Highworth union, Swindon county court district and petty sessional division, and in Cricklade rural deanery, North Wilts archdeaconry and Bristol diocese. The Wilts and Berks canal skirts the parish on the south. The church of St. Margaret is an ancient edifice of stone, chiefly in the Early English style, consisting of chancel, nave, aisles separated from the nave by ancient arcades of four bays, organ chamber and vestry, south porch and a western tower containing 6 bells: there is a small Norman doorway in the north aisle, and the porch is Perpendicular: the east window is stained, and there are four others, one of which is a memorial to the Rev. Septimus Isaac Crawhall M.A. vicar here 1879-95: there are also monumental tablets to William and Alice Hedges, alias Lacey de Kingsdowne, 1645; Catherine Hedges, 1649, and William Hedges, 1693: the south aisle was new-roofed in 1894, and in 1897 an organ chamber and vestry were built at a cost of £450: there are 420 sittings. The churchyard has been twice enlarged, the last addition being in 1901, when new oak gates were put up. The register dates from the year 1608. The living is a vicarage, net yearly value £200, with 132 acres of glebe and residence, in the gift of Merton College, Oxford, on the nomination of the Bishop of Bristol, and held since 1898 by the Rev. Cecil Foster Burgess: the rectorial tithe and glebe lands are in the possession of Merton College.

fosse and rampart: the inclosed area, about 500 feet in diameter, had on its eastern side the principal entrance, with defensive works: a large area surrounded the citadel, which was again environed by a bank and ditch: these inclosed the chief part of the old city, and measure 7 furlongs 26 yards in circumference, containing an area of 27½ acres of ground. The borough of Old Sarum returned two members to Parliament in the reign of Edward I. and continued to do so till the passing of the "Reform Act, 1832" (2 and 3 Wm. IV. c. 45), by which it was disfranchised. The present appearance of Old Sarum is that of a large mound, rising from a valley on the west, in parts prettily wooded, and connected with a ridge towards the east. It was formerly extra-parochial, but is now a hamlet in this parish: it is still extra-parochial as to ecclesiastical matters.

Post Office.—Mrs. Sabina Newman, sub-postmistress. Letters arrive from Salisbury; delivered at 6.30 a.m.; dispatched at 1.20 & 8.45 p.m.; Sunday, 6 p.m. Nelson road, Salisbury, is the nearest money order office & Salisbury head office, 1½ miles distant, the nearest telegraph office

Wall Letter Box, adjacent to Dean's farm, cleared at 8.10 a.m. & 1.25 & 8.35 p.m.; Sundays at 6 p.m

Elementary School (mixed), for 80 children; average attendance, 64; Mrs. Ann Bodman, mistress

and held since 1903 by the Rev. Alfred Ralph Wilson M.A. of St. John's College, Cambridge. Col. John Purefoy Ellis-Jervoise, late of the 3rd Hussars, is lord of the manor and principal landowner. The soil is gravel and chalk; subsoil, chalk. The chief crops are wheat, barley, oats and turnips. The area is 1,179 acres; rateable value, £488; the population in 1901 was 89 in the civil and 122 in the ecclesiastical parish.

Parish Clerk, James Jacob.

Wall Letter Box, cleared at 8.15 p.m. week days & 5.15 a.m. Sundays. Letters through Salisbury delivered at 7.30 a.m.; the nearest money order office is at Wilton & telegraph office is at Coombe Bissett, about a mile distant

The children of this parish attend the school at Coombe Bissett

The church of St. Philip, erected in 1904-5, at a cost of £3,700, is an edifice of brick in the Early English style, from designs by Mr. W. A. H. Masters, architect, of Swindon: there are sittings for 463 persons. The iron mission church of St. Philip, at Upper Stratton, is now used as a parish hall and Sunday school. Here are Particular Baptist, General Baptist, Primitive Methodist and Wesleyan chapels, with Sunday schools attached. The charities are inconsiderable, being the interest of a sum of £200, bequeathed for the sustenance of vicars' widows in 1693 by William Hedges: there is a trust, bequeathed by John Herring, and yielding £3 per annum, of which £2 10s. is applied in providing yearly prizes for scholars belonging to the Elementary schools in the parish, and the remaining 10s. is given to four widows: there is an endowment of £24 a year to the General Baptist chapel at Lower Stratton. Here is the workhouse of the Swindon and Highworth union (for particulars see Swindon). Kingsdown House, a mansion of stone in the Elizabethan style, is the property of Lieut.-Col. David Archer, and the residence of Hugh S. Cholmeley esq. lord of the manor. The principal landowners are Merton College, Oxford, Lieut.-Col. David Archer, of Lushill House, Lechlade, and Thomas Arkell esq. J.P. The soil is principally clay loam and brash; subsoil, of a loamy mixture. The chief crop is hay. The area is 2,851 acres of land and 8 of water; rateable value, £16,112; the population in 1901 was 3,367, including 16 officers and 330 inmates in Swindon and Highworth workhouse.

Kingsdown is 1½ miles north; Penhill, 2 miles north-west.

By Local Government Board Order No. 25,937, dated 30th September, 1900, a part of Stratton St. Margaret was added to Swindon.

Sexton, Alfred Edward Holdman.



Post, M. O. & T. O. & Telephonic Express Delivery Office.—Mrs. Helen Otton, sub-postmistress. Letters received through the Swindon office at 6 a.m. & 1.15 p.m.; sundays, 7 a.m.; dispatched at 12 noon & 2, 8.30 & 9.30 p.m.; sundays, 9.30 p.m.

Post & M. O. Office, Upper Stratton.—Frank Ashe, sub-postmaster. Letters through Swindon arrive at 7 a.m. & 12.40 p.m.; cleared at 6.25 a.m. & 1.35 & 8.30 p.m. week days only. The nearest telegraph office is at Stratton St. Margaret, 1 mile distant

Wall Letter Boxes: at Stratton Green, cleared 2.10 & 8.30 p.m. daily; sundays, 8.30 p.m. At Kingsdown, cleared 1.20 & 8.45 p.m.; sunday, 8.45 p.m. At Cross roads, cleared 2.15 & 8.20 p.m. week days only. At Upper Stratton, cleared 8.20 p.m.

Swindon & Highworth Union Workhouse, Rev. Cecil Foster Burgess, chaplain; David Muir, medical officer; John Frank Kilby, master; Mrs. Emily Kilby, matron

Police Constables, William Joseph Colwell, Kingsdown; William Purdie, Lower Stratton

PRIVATE RESIDENTS.

Arkell Thos. J. P. Beechcroft, Kingsdown
Arkell Miss Kingsdown house
Barrett Rev. Richard J. (Primitive Methodist), St. Audries, Up. Stratton
Blake Frederick Amos, The Street
Bourton Henry James, Ryall farm
Burgess Rev. Cecil Foster (vicar)
Charters John H. Stratton house
Cholmeley Hugh S. Kingsdown house
Cole Mrs. Fairview, Upper Stratton
Cuzner Henry, Rose cottage
Haynes Albert, Hazelmere
Hobley Rev. Chas. McDonald (curate)
Hoddinott Edward, Willow cottage, Lower Stratton
Muir David M. B. The Villas
Pound Montague, The Street
Wiseman Mrs. Chestnut vil. Lr. Stratton

COMMERCIAL.

Arkell Thomas & James, maltsters & brewers, Kingsdown
Ashe Frank, grocer, Post office, Up. Stratton
Barnes Richard, shopkeeper
Bourton Frederick, farmer, see Gantlett & Bourton
Bown Alice (Mrs.), Upper Stratton
Bugg Arthur Henry, wheelwright, Cross roads
Burge William, plumber
Carter Elizabeth (Mrs.), shopkeeper, Upper Stratton
Clack Charles H. Kingsdown inn
Cole Edwd. Jas. baker, Up. Stratton
Cook Saml. coal mer. Upper Stratton
Cooksey Robert, beer retailer, Lower Stratton green
Cousens Wm. beer retr. Up. Stratton
Cox Jn. assist. oversr. Low. Stratton

Curnick Robert, farmer, Clays farm
Day Edwd. brick ma. Low. Stratton grn
Deal Wm. shopkeeper, Lower Stratton
Denniss Charles, Jacob's Ladder P.H. Lower Stratton
Duck William, coal mer. Lr. Stratton
Edwards Wm. shopkpr. Up. Stratton
Ellis & Edgar, farmers, Low. Stratton
Freeth Chas. Wm. printer, Station rd
Gantlett & Bourton, frmrs. Church fm
Gibbs Albert, farmer, Upper Stratton
Gill Charles, shopkpr. Low. Stratton
Gosling John, beer retr. The Green
Grant Reginald R.S.S. blacksmith & farrier, Kingsdown
Hale Ann (Mrs.), shopkpr. Kingsdown
Harris Isaac, beer retr. Low. Stratton
Hawkins Catherine (Mrs.), apartmnts. Rose cottage, Upper Stratton
Haynes A. & E. bacon curers, Lower Stratton green
Hill Wm. Hy. coach bldr. Cross roads
Hoddinott Francis, farmer, Penhill
Holdman Alfred Edward, stationer, Lower Stratton
Hughes Arth. Edwin, baker, Up. Stratton
Iles Albert, shopkpr. Low. Stratton
Iles William, brick maker
Ingram Wm. beer retr. Up. Stratton
Jackson Alfred, grocer, Low. Stratton
Jackson Thomas, school attendance officer, Upper Stratton
Keene Alfred Goulding, grocer & draper, Lower Stratton
Keene Elizabeth (Mrs.), dress maker, Upper Stratton
Kilminster Jsph. plasterer, Up. Stratton
King Henry Charles & Joseph, coach builders, Upper Stratton
Looker Henry C. builder, undertaker & plumber, Lower Stratton

Council Schools.

The School Board formed in 1876 has been dissolved by the Education Act of 1902, & the schools are now controlled by a Board of Managers; John Cox, 2 Ermine street, clerk; Thomas Jackson, attendance officer

Upper Stratton (girls), built in 1883, for 260 children; average attendance, 160; Mrs. Elizabeth Annie Usher, head mistress

Upper Stratton (infants), built in 1883, for 225 children; average attendance, 140; Miss Mary E. Barrett, head mistress

Upper Stratton (boys), built in 1892, for 240 children; average attendance, 185; John E. Greenhalgh, head master

Lower Stratton (infants), opened June, 1895, for 160 children; average attendance, 115; Miss S. Vowles, head mistress

Lower Stratton (mixed), built in 1869, for 165 children; average attendance, 163 (boys & girls); C. J. G. Gilbert, master

Looker John Fisher, shopkpr. Kingsdown
Manners Henry, farmer, Beech farm
Manners Wm. Burton, frmr. Nythe frm
Marsh Gate Blood & Bone Manure Works (John & Sidney Cooper, proprietors), Lower Stratton
Mayes Albert, boot ma. Low. Stratton
Montague Chas. carpenter & shopkpr
Muir David M. B. & C. M. Glas. surgeon & medical officer & public vaccinator, No. 4 district & workhouse, Highworth & Swindon union, The Villas
Osborne Elizabeth (Mrs.), grocer, Upper Stratton
Richards Rt. hair drssr. Low. Stratton
Rimes George, saddler, Low. Stratton
Roberts Henry, shopkeeper
Roberts James William, farmer
Russell Geo. cattle dlr. Low. Stratton
Russell Jsph. farmer, Lower Stratton
Shail Robert, beer retailer
Sheppard Chas. boot repr. Up. Stratton
Shewry Mrs. Florence, laundry, Low. Stratton
Sperring Reuben, carpenter
Townsend Chas. wheelwrt. Kingsdown
Trotman Daniel, grocer, Lwr. Stratton
Tucker Levi, farmer
Turner Samuel, Crown P.H. Lower Stratton
Twiss Joseph Gleave, farmer, Kingsdown Manor farm
Upper Stratton Workmen's Reform Club (Albert Ernest Dawes, sec)
Veal Samuel, carpenter
Ward James, grocer, Upper Stratton
Westmacott Amy (Mrs.), shopkeeper
Westmacott Theodore Samuel, baker
Wildern Herbt. Ernest, frm. Dockle fm

STUDLEY, now included with Trowbridge.

SUTTON BENDER is a parish and village, on the river Avon, 4 miles north-north-east from Chippenham station on the Great Western railway, and 5 south from Malmesbury, in the North Western division of the county, hundred of Malmesbury, Chippenham union, petty sessional division and county court district, and in Chippenham rural deanery, North Wilts archdeaconry and Bristol diocese. The church of All Saints is an ancient edifice of stone, partly in the Early Decorated style, and consisting of chancel, nave of four bays, south aisle, south porch and a Perpendicular tower, with pinnacles and a turret, containing a clock and five bells: there are four memorial windows, two of which were erected to the Rev. George Thomas Marsh M.A. a former vicar: there are sittings for 258 persons. The register dates from the year 1653. The living is a rectory, net yearly value £190, including glebe (£50), with residence, in the gift of the Dean and Chapter of Salis-

bury, and held since 1903 by the Rev. Robert Lewis Augustus Westlake M.A. of Trinity College, Dublin. Earl Cowley is lord of the manor and the chief landowner. The soil is various; subsoil, gravel. The chief crops are wheat, barley and oats; there is also a considerable amount of pasture land. The area is 1,270 acres; rateable value, £2,307; the population in 1901 was 356.

Parish Clerk, Robert Weakley.

Post, M. O. & T. Office.—Miss Ellen B. Coates, sub-postmistress. Letters from Chippenham arrive at 3.35 a.m.; delivered at 7 a.m. & 2nd delivery at 2.50 p.m.; sundays at 7 a.m.; dispatched at 10.40 a.m. & 9.30 p.m.; sundays, 9.30 p.m.

Elementary School (mixed), built about 1835 & twice enlarged, for 78 children; average attendance, 65; Miss H. Williams, mistress

PRIVATE RESIDENTS.

Barnes Charles John
Butler Misses
Harrison Henry Beauchamp
Hull Richard
Mesiter Miss
Westlake Rev. Robert Lewis Augustus M.A. (rector), The Rectory

COMMERCIAL.

Barnes Charles John L.S.A. member British Medical Association, surgeon, registrar of births & deaths of sub-district of Christian Malford & medical officer & public vaccinator Sutton Benger district, Chippenham union

Bible Frank, head gardener to H.S.H. Princess Hatzfeldt-Wildenburg
Bond Edward, farmer, Church farm
Britton Alfred, baker
Bromsgrove Thomas, shopkeeper
Bryant Arthur, farmer, Gate farm
Buy John, watch maker
Cole George, blacksmith

Drake Francis, farmer, Manor farm
Fry John, farmer
Gregory William Thos. wheelwright
Hall George, draper

Hull Richard & Joseph, grocers
Humphries Tom, butcher
Lea John, farmer
Miles Charles, builder

Sharp Louisa (Mrs.), Wellesley Arms P.H
Weakley Robert, stone mason

SUTTON MANDEVILLE is a parish, about 2½ miles from the Dinton and Tisbury stations on the Salisbury and Yeovil branch of the South Western railway, 11 miles west from Salisbury, 10 north-east from Shaftesbury and 8 west from Wilton, in the Southern division of the county, Cawdon and Cadworth hundred and Tisbury petty sessional division, Tisbury union, Shaftesbury county court district, rural deanery of Chalke (Tisbury portion), archdeaconry of Sarum and diocese of Salisbury. The church of All Saints is an ancient edifice of stone in the Norman style, consisting of chancel, nave, north transept, south porch and a western tower containing 3 bells: the old oak pulpit has cut on it the date 1631, and the initials of the churchwardens: the chancel was repaired in 1850, and the church was rebuilt, with the exception of the tower, in 1862, and will seat 150 persons: in the churchyard is a fine yew tree, planted 1765, under which rests an ancient stone carved with a representation of the Virgin Mary and Holy Child with adoring saints. The register dates from the year 1654. The living is a rectory, net yearly value £192, with 44

acres of glebe and residence, in the gift of William Wyndham esq. and held since 1904 by the Rev. Thomas Heathcote Wyndham. The interest of £76 invested in Consols, left in 1854 by the late Mrs. Mary Bracher (formerly of this parish), is for coals to be distributed to the needy poor. The greater part of the parish is the property of William Wyndham esq. of Dinton House, who is lord of the manor. The soil varies very much, being partly chalk and partly greensand loam, and in one part stone brash and clay. The chief crops are wheat, beans, oats and barley. The area is 1,261 acres; rateable value, £2,336; the population in 1901 was 204. Sexton, Alfred Mullins.

Wall Letter Box, cleared at 6.45 p.m.; sundays, 8 a.m. Letters through Salisbury to Fovant, arrive at 7.30 a.m. & 2 p.m. The nearest money order & telegraph office is at Fovant, about 1 mile distant

Elementary School (mixed), with residence for mistress, built in 1875, for 40 children; average attendance, 31; Miss L. M. Singleton, mistress

Wyndham Rev. Thomas Heathcote, Rectory

Bracher Tom, carpenter
Burton Allan, Cribbage Hut inn
Gray Benedict, farmer, Sutton row
Green Ernest Walt. frmr. Church frn
Green James C. butcher

Miles William, farmer
Mullins Frank, cowkeeper
Singleton L.M. (Miss), school mistress, School house
Yates Henry, farmer

COMMERCIAL.

Bracher George, blacksmith

SUTTON VENY is a village and parish, 2 miles south-west from Heytesbury station, on the Westbury and Salisbury branch of the Great Western railway and 3 south-east-by-south from Warminster, in the Western division of the county, hundred, petty sessional division, union and county court district of Warminster, rural deanery of Wylve (Heytesbury portion), archdeaconry of Sarum and diocese of Salisbury. The old church of St. Leonard, a building of the Early English period, consisted of chancel, nave and aisles, and the chancel is still in good preservation and contains numerous memorials of ancient date, but the remainder of the building is now in ruins. The church of St. John the Evangelist, erected in 1867-8 by the Everett family as a memorial to Joseph Everett esq. of Greenhill (d. 1865), is a cruciform edifice of stone, in the Early Decorated or Geometrical style, and consists of chancel, nave, aisles, transepts, south porch, vestry and a central tower, with a spire, containing 6 bells removed from the old church: there are several stained windows, and a brass to the Rev. George Francis Sydenham Powell B.A. 33 years rector here (d. 1888), to whom also a memorial window was placed in the chancel in 1904, by the late J. N. Parham esq.: the church will seat 400. The register dates from the year 1504. The living is a rectory, net yearly value £300, arising from 800 acres of glebe, with residence, in the gift of Major G. C. Walker Heneage V.C., M.V.O. of Compton Bassett, and held since 1907 by the Rev. Arthur Sewell M.A. of New College, Oxford. Here is a Congregational chapel, founded in 1793, with 200 sittings, and at Little Sutton is a Primitive Methodist chapel, and at Crockerton a Baptist chapel, founded in 1669, with 200 sittings. Greenhill House is the property of the trustees of the late Mrs. Thornton and the residence of Geoffrey L. Lubbock esq. The kennels of the South and West Wilts Subscription Fox Hounds are

in this parish; the pack hunts three times a week; Richard Bower esq. is master. Frome, Shaftesbury and Gillingham are convenient places for hunting visitors. There are no manorial rights, and the land is divided among numerous freeholders. The soil is sand and clay; subsoil, chalk and stone. The chief crops are wheat, oats and barley. The area is 4,104 acres of land and 7 of water; rateable value, £4,140; the population in 1901 was 571 in the civil and 567 in the ecclesiastical parish.

By a Local Government Board Order (16,468), dated March 25, 1885, a portion of Pertwood parish in Mere union was for civil purposes amalgamated with this parish, the remainder being attached to East Knoyle; and by Order 16,519, dated March 24, 1884, a part of Heytesbury was added to the parish.

LITTLE SUTTON is a hamlet, half a mile south-east, where there is a Primitive Methodist chapel. Sexton, William B. Barter.

Post, M. O. & T. Office.—Sidney Pearce Butt, sub-postmaster. Letters arrive by messenger from Warminster at 8 a.m. & 1.35 p.m.; dispatched at 10.15 a.m. & 6.55 p.m. week days; delivery on sundays, 8.5 a.m.; dispatched, 10.15 a.m

Wall Letter Boxes: Springhead, cleared at 10.10 a.m. & 6.50 p.m. week days & 10.10 a.m. on sundays; Newnham, cleared at 10.20 a.m. & 7 p.m.; sundays, 10.20 a.m.; & Little Sutton, cleared at 7.40 a.m. & 6.30 p.m.; sundays, 6.30 p.m

Letters for Little Sutton through Heytesbury, Wilts, arrive at 7.40 a.m. & 6.30 p.m

Elementary School (mixed), built in 1872, & since enlarged, for 136 children; average attendance, 107; George E. Wilkins, master

Carriers to Warminster.—Isaac Norris & Wm. Ball, daily

(Marked thus † have their letters through Crockerton, Warminster.)

(Marked thus * have their letters through Heytesbury, Wilts.)

PRIVATE RESIDENTS.

Alexander Col. the Hon. Walt. Philip J.P. Church Farm house
Bower Richard
Colvin James Colquhoun, Rectory
Elling Robert, The Knap
Freeman Mrs
Jeans Henry William, Glebe house
Lubbock Geoffrey L. Greenhill house
Lubbock Mrs. Greenhill house
Noyes The Misses, Fosters
Parham Mrs
Pickford William, The Beeches
Randall James Richard, North end
Bugg Geo. Snelgrove, Greenhill farm
Sewell Rev. Arthur M.A. (rector)
Varnon Rev. Fredk. (Congregational), The Manse
Waddington David, Domus

Waddington David Hatten, Curnam

COMMERCIAL.

*Ashby Geo. Wm. frmr. Little Sutton
Ashby Herbt. Coombs, Woolpack inn
Ball John Thomas, baker & grocer
Ball William, carrier
Barter Bros. wheelwrights & carpnters
Barter William Bailey, blacksmith & assistant overseer
Benham Albert George, coal dealer
Blakey Robert George, grocer
Booker Memorial Hall Reading Room (Rev. Arthur Sewell M.A. manager)
Bower Richard, master of South & West Wilts foxhounds
Brown William James, undertaker
Butt Sidney Pearce, stationer, Post office
*Carpenter Clifford James, farmer, Little Sutton
Cooper George, thatcher
Coward Osmond, beer retailer
†Crofts Edwin, tailor

Dearden John, farmer, Haycombe frn
Dodson David, gamekeeper to the Heytesbury estate
Elling Robert, woolstapler, The Knap
Eyres Edward, farm bailiff to Mr. David Waddington
Gain Richard, stud groom to the South & West Wilts foxhounds, The Kennels
†Guppy Bros. farmers, Job's Mill ho
†Hacker George William, school attendance officer for Warminster district, 2 Crockerton villas
*Hinton Chas. insur. agt. Lit. Sutton
Hinton William, farmer, 5 Ash lane
Hooker Leonard, laundryman
Jeans Hy. Wm. farmer, Glebe house
Judd Frederick Charles, Bell inn
Le Bas Alexander, boot maker
Lines Joseph Oliver, baker & jobmstr
Norris Isaac, carrier
Pickford William, farmer, The Beeches
*Pond Sidney, farmer, Little Sutton

Rugg George Snelgrove, farmer, collector of income & land tax, clerk to Parish Council & correspondent to the school, Greenhill farm
Snelgrove Charles, farmer, Best's lane

Stobbart Samuel Stobbart, huntsman to South & West Wilts foxhounds, The Kennels
Sutton Veny Cricket Club (Rev. A. Sewell M.A. hon. sec)
Sutton Veny Mutual Benefit Society (George Parker, sec)

Thorne Ishmael, gardener to Col. The Hon. W. P. Alexander J.P.
Waddington David F.A.I. farmer
Whatley Stephen, farmer, Best's lane
Wilts Working Men's Conservative Benefit Society (G. S. Rugg, hon. sec)
Wootten Edward, farmer

SWALLOWCLIFFE is a village and parish $1\frac{1}{2}$ miles south-east from Tisbury station on the Salisbury and Yeovil branch of the South Western railway and 8 north-east from Shaftesbury, in the Southern division of the county, Tisbury union, Dunworth hundred, Tisbury petty sessional division, rural deanery of Chalke (Tisbury portion), archdeaconry of Sarum, and diocese of Salisbury. The church of St. Peter is a stone building in the Norman style, erected in 1843, and consists of chancel, nave of four bays, transept, aisles and an embattled tower containing 3 bells, through the base of which is the south entrance: the fine stained east window is a memorial to Lord Herbert of Lea, d. 2 August, 1861, and there are others to G. G. Blandford esq. and to the late Rev. J. H. Samler (30 years vicar) and his two daughters: there are 268 sittings. The register dates from the year 1738. The living is a vicarage, net yearly value £199, with residence, in the gift of the Bishop of Salisbury, and held since 1898 by the Rev. Quartus Bacon M.A. of St. John's College, Oxford, who is also incumbent of Ansty. Here is a Gospel Hall, constructed of iron, and open to all denominations, and a Catholic and Apostolic church, seating about 50

persons. In 1862 the common lands of the parish were inclosed, when a certain portion thereof, called the Poor's land, was set apart for the benefit of the poor of the parish for ever, which, with 3 cottages and lands, yields the yearly sum of about £30, which is distributed yearly. The principal landowners are the Earl of Pembroke and Montgomery P.C., G.C.V.O. who is lord of the manor, and James Hillier Shorland esq. of The Grove, Dundry, Bristol. The soil is sandy; subsoil, sandstone. The chief crops are wheat and oats and some land is pasture. The area is 1,321 acres; rateable value, £1,455; the population in 1901 was 238.

Parish Clerk, Thomas Edwin Wright.
Post & T. Office.—Mrs. Mary Burt, sub-postmistress. Letters received from Salisbury at 5.25 a.m.; dispatched at 7.15 p.m. Tisbury, 3 miles distant, is the nearest money order office
Wall Letter Box, High street, cleared at 6.45 p.m.; sundays, 9.45 a.m.
Elementary School (mixed), built in 1861, for 96 children; average attendance, 51; Mrs. Hansford, mistress
Carrier to Salisbury.—Ethelred Goddard, Tues. returning same day

PRIVATE RESIDENTS.

Aitkenhead William, Manor cottage
Alford Misses
Bacon Rev. Quartus M.A. (vicar, & incumbent of Ansty), Vicarage
Cavendish Capt. Henry Frederick Compton, Manor house
Clark Charles
Lawrie Miss, Swallowcliffe mill

COMMERCIAL.

Barnes Jabez Phurah, farmer
Brickell Alfred Ernest, farmer, Pole's farm
Brickell Frederick William, farmer, Barbers farm
Goddard Ethelred Tom, carrier
Hansford Richard, brewers' agent
Hansford William, Royal Oak P.H.

Scammell Thomas, blacksmith
Spencer Thomas Francis, grocer
Tanner Arthur Thomas, farmer
Waters Maurice Stanley, farmer, Manor farm
Wright Thomas & Son, wheelwrights & carpenters
Wright James, boot maker
Young George, London Elm P.H.

SWINDON

SWINDON is a parish, market and union town and municipal borough, with a junction station on the main line of the Great Western railway, at which the lines from Worcester, Gloucester, Hereford and South Wales join the main system: and there is also a short branch to Highworth; the Midland and South Western Junction Railway Company has also a station on the line here from Andover junction, through Marlborough to Cirencester and Cheltenham, which affords direct communication between Manchester and the North, and Southampton. The town is 77 miles from London, 29½ from Bath, 6 north-east from Wootton Bassett, 16½ north-east from Chippenham, 23 north-east from Melksham, 28½ north-east from Trowbridge, 38½ north-east from Frome, 37 north-east from Warminster, 32½ north-east from Westbury, 27 north-east from Bradford, 21 north-east from Devizes and 45 north from Salisbury: it is the head of a county court district and petty sessional division, in the Northern division of the county, hundred of Kingsbridge and Highworth, Swindon and Highworth poor law union, and in the rural deanery of Cricklade, archdeaconry of North Wilts and diocese of Bristol: a portion of the town stands on a considerable elevation, commanding a fine view over rich valleys watered by the rivers Cole and Ray, with their numerous branches. The Local Government Act of 1858 was adopted for both Old Swindon and New Swindon, and they were each governed by a local board from 1864 until superseded by the urban district councils, established under the Local Government Act of 1894 and dissolved in 1900. A charter of incorporation was granted on the 22nd day of January, 1900, and came into operation on the 9th November of the same year, by which the two districts became one, as the Borough of Swindon, and were divided into six wards. A separate commission of the peace for the borough was granted 23rd November, 1906. The Corporation consists of a mayor, 12 aldermen (including the mayor) and 36 councillors. The town is at present lighted with gas by The Swindon United Gas Company, whose works are in Queen street and Chapel street, and the principal streets by electric light from works erected by the Corporation, under the provisions of the Swindon New Town Electric Lighting Order, 1895. Under the Tramways Act, 1870, a provisional order was obtained, in the session of 1901, by which an overhead trolley system of tramways was opened in Sept. 1904, the length of the track being 3 miles and 5 furlongs. The water undertaking, for-

merly controlled by a Board, belongs to the Corporation, the original works and reservoirs being situate in the parish of Wroughton, about three miles from the borough. The Corporation also established new works in the parish of Ogbourne St. George, about seven miles from Swindon and three from Wroughton, and the water is now pumped from thence to the reservoirs at Wroughton. A new system of dealing with storm water has been effectually adopted and an outfall sewer constructed, which empties itself on to the sewage farm at Rodbourne; and after the sewage has been chemically precipitated in tanks, the effluent water is allowed to percolate through drained land, and is finally discharged into the river Ray. There is also a sewage farm at Broome for the south part of the town, where the sewage is treated in the same manner as at Rodbourne.

The Wilts and Berks canal passes through the borough, but is practically derelict.

The county police act in the town.

Christ Church, the parish church, erected in 1851, at a cost of £8,000, is in the Early English style, from designs by the late Sir Gilbert Scott B.A. and consists of chancel, nave of three bays, aisles, transepts; porch and a western tower with spire, containing a clock and 8 bells: in 1883 the chancel was much improved at a cost of about £500: a new oak screen was added to the western porch in 1889: in 1892 a reredos of marble and alabaster was erected by Mr. Pleydell Goddard and Miss Goddard, and a new altar and altar steps were presented with other gifts, all in memory of the late Col. Goddard, of the Grenadier Guards: in 1906 a new font was presented by Capt. Hesketh Goddard, and a pulpit of alabaster and marble erected by Mr. Pleydell Goddard and Miss Goddard: there are sittings for 900: the chancel of the old church is still standing, and contains several monuments; it was restored in 1885, but is now disused. The register dates from the year 1640. The living is a vicarage, net yearly value £290, with residence, in the gift of the Lord Chancellor, and held since 1910 by the Rev. Charles Augustine Mayall M.A. of Corpus Christi College, Cambridge, and surrogate.

The vicarage house, erected in 1887, at a cost including site, of over £3,000, is on the Sands, Bath road.

St. Mark's is an ecclesiastical parish, formed in 1846. The church is a building of stone, in the Decorated style, from designs by the late Sir Gilbert Scott B.A. and consists of chancel, nave of six bays, aisles, south porch, and a western tower with spire containing 6

bells: there are eight stained windows, and sittings for 900 persons. The register dates from the year 1845. The living is a vicarage, net yearly value £250, including one acre of glebe, with residence, in the gift of the Bishop of Bristol, and held since 1903 by the Rev. Alexander George Gordon Ross M.A. of New College, Oxford, who is also hon. canon of Bristol.

St. Saviour's, Ashford road, opened in 1890 and enlarged in 1905, is a structure of brick and wood, erected by the voluntary labour of workmen belonging to the Great Western Railway Company; it consists of chancel, nave, vestry, west porch, side aisle and a turret containing one bell: there are 400 sittings; the services are conducted by the clergy of St. Mark's.

The church of All Saints, Southbrook, attached to St. Mark's, and erected in 1907-8, is an edifice of culm slabs, and consists of chancel, nave, two transepts and two vestries. The Rev. Ernest Aubrey Wilmot Topley Th.A.K.C. is curate in charge.

St. Paul's is an ecclesiastical parish, formed in 1881, from that of New Swindon. The church, built in 1881 at a cost of nearly £6,000, is an edifice of brick, in the Early English style, and consists of chancel, nave of four bays, with clerestory, organ chamber and vestries, western, north and south porches, and a western bell cote containing one bell: there are 800 sittings. The register dates from the year 1881. The living is a vicarage, net yearly value £225, with residence, in the gift of the Bishop of Bristol, and held since 1900 by the Rev. Hanworth Harte Rackham M.A. of Worcester College, Oxford. The vicarage house, adjoining the church, was erected in 1885.

St. Luke's, Broad street, opened in 1902, is an edifice of red brick, with 250 sittings: the services are conducted by the clergy of St. Mark's. A new church is now (1911) in course of erection.

The ecclesiastical parish of St. Barnabas, GORSE HILL, was formed Feb. 14, 1890, from that portion of the parish of Stratton St. Margaret contained in the urban district of New Swindon. The church, standing on Gorse Hill, built at a cost of £3,200 and opened in Feb. 1885, is an edifice of stone in the Transition style, from designs by the late J. P. Seddon, architect, and consists of chancel, nave of six bays, with clerestory, and a central turret containing one large bell: in 1894 a south aisle and clergy and choir vestries were added, at a cost of £900, and in 1898, a north aisle and organ chamber were built: there are 550 sittings. The register dates from the year 1885. The living is a vicarage, net yearly value £225, with residence, in the gift of the Bishop of Bristol, and held since 1890 by the Rev. Philip Maddocks B.D. of St. David's College, Lampeter. The vicarage house, built in 1892, is of stone, and cost £2,000.

The Rodbourne district of Swindon, formerly comprising parts of St. Mark's and Rodbourne Cheney parishes, was formed into a separate ecclesiastical parish in 1907. The church of St. Augustine, consecrated in 1907, is an edifice of brick, consisting at present of chancel and nave: there are 450 sittings. The living is a vicarage, net yearly value £300, with residence, in the gift of the Bishop of Bristol, and held since 1908 by the Rev. Henry Bache Harvey B.A. of St. John's College, Cambridge.

The church of St. John the Evangelist, consecrated 27th Dec. 1883, is of red brick in the Early English style, from designs by Mr. F. B. Wade, architect, of London, and consists of chancel, nave, organ chamber and vestries: there are 400 sittings: it is served from St. Mark's.

The Catholic church of the Holy Rood, in Groundwell road, built in 1905, at a cost of £4,000, is a cruciform structure in the Early English style, and consists of chancel, transepts, nave of four bays and aisles, all under one roof, and a low central embattled tower: there are 350 sittings: attached to the church is a presbytery, erected at a cost of £1,000, and schools, built at a cost of £5,000.

The Baptist chapel, in Regent street, was erected in 1886 at a cost of about £6,000, and will seat 1,000 persons. There are also large Sunday schools in the rear.

The Baptist chapel at GORSE HILL, built in 1878, and rebuilt in 1903-4, will seat 450 persons; attached is an assembly and other rooms for school purposes: the total cost amounted to about £3,000. The Baptist chapel, in Cambria, built in 1866, seats 250; the Particular Baptist, Prospect Hill, built in 1878, has 450 sittings, and there is another in Prospect place, built in 1843, and seating 400.

The Congregational chapel, Sandford street, built in 1877, and rebuilt in 1894, at a cost of over £3,500, is of red brick with Bath stone dressings, in the Jacobean style from designs by Mr. T. B. Silcock, architect, of Bath, and includes a large tower: it will seat about 600

persons: a Sunday school was erected in 1888 adjoining at a cost of £1,200.

The Congregational chapel, Victoria road, founded in 1804, seats 550.

The Wesleyan chapel, Faringdon street, built in 1868, has sittings for 1,200; Gorse hill, erected in 1883, and extended in 1902, now has 500 sittings; the others are Central hall, Regent circus, built in 1907, with 1,050 sittings; William street, in 1887, with 150, and Bath road, built in 1880 and having 600 sittings.

The Primitive Methodist chapel in Regent street, built in 1876, at a cost of £2,409, and enlarged in 1889, at a cost of £700, has 750 sittings; adjoining are Sunday schools, erected in 1895, at a cost of £3,140; the chapel in Clifton street, built in 1900, at a cost of £1,828, will seat 360; there is another in Cricklade road, erected in 1890, at a cost of £1,020, and seating 337, and one in Prospect place, built in 1870, and enlarged in 1898, and now affording 450 sittings.

Trinity Presbyterian Church of England with Sunday schools, in Victoria road, was erected in 1899, at a cost of £6,000, and will seat 500 persons.

The Moravian (Protestant Episcopal) chapel is in Dixon street.

The Salvation Army have barracks in Fleet street, North street, and Chapel street, Gorse Hill.

The Brethren's Meeting Room, King William street, built in 1869, seats 250.

The Cemetery, situated on a hill to the southwest of the town, is about 11 acres in extent, on soil of sand and stone, and commands extensive and beautiful views for many miles west and north. There is a chapel in the Early English style, with apsidal east end, vestry and bell turret; also a separate mortuary chapel and a caretaker's lodge: the total cost was about £10,000. The corporation acts as a burial board.

A piece of land 35 acres in extent has been purchased at the north of the borough as a site for a new cemetery, to be called Whitworth Road Cemetery. The estimated cost of laying out the cemetery, including the erection of a chapel and superintendent's lodge, is £5,000.

The Town hall and municipal buildings, in Regent circus, erected in 1892, at a cost of £9,000, form a handsome block of buildings of red brick, with Bath stone dressings, in the Renaissance style from designs by Mr. Brightwen Binyon, of Ipswich, architect, and occupying an area of 600 superficial yards. The west front has a grand entrance with balcony above, and a large clock tower 90 feet high. The main entrance opens to a vestibule and spacious staircase hall, ornamented with columns, pilasters and arches. The building includes offices for the town clerk, borough surveyor, borough accountant, medical officer of health, assistant overseer, rate collectors, inspector of nuisances, and the secretary of the education committee. The largest room, 56 by 33 feet, is used for public meetings &c.; the council chamber is 52 by 28 feet. A drinking fountain, presented by the Swindon United Temperance Board, was erected in 1893, in front of the building.

The General Market, now the property of the corporation, occupies a piece of land in Commercial road, and was erected in 1892, at the cost of £4,500; there are seventeen shops and 80 stalls for the use of country dealers &c. covered in in 1903, at a cost of about £5,000. The Cattle Market, in Marlborough road, erected from designs by W. H. Read M.S.A. architect, and opened in 1887, holds 360 cattle, 730 sheep, 300 pigs, besides horses.

The markets are held on Mondays for pitched corn, and every second and last Monday for fat cattle. Swindon sales of cattle, sheep, pigs and horses are held every Monday, bank holidays excepted, in the Cattle Market by Messrs. Dore, Fielder and Matthews, Messrs. Ferris and Boniface and J. Maskelyne. The cattle markets belong to the lessees of the lord of the manor. Four fairs are held in the year, two under a charter granted to the lord of the manor in the reign of Charles I.—viz. on the second Monday after May the 11th and the second Monday in December; also statute fairs for hiring servants—viz. on the first Monday before April the 5th, and on the second Monday after September the 11th. Besides the ordinary cattle market the commodious sale yards of Messrs. Dore, Fielder and Matthews, originally established by the late Mr. William Dore, provide for sales of live and dead stock and are attended by dealers from all parts of the country. The periodical auctions for horses, established by Mr. T. Hooper Deacon, are held in his extensive premises opposite the Market square on alternate Mondays.

The Corn Exchange, in the Market square, is a commodious building 110 feet by 50 feet, seating 1,000 persons and is licensed for theatrical performances; it is

now (1911) used as a skating rink; attached is a clock tower 80 feet high, with an illuminated clock.

The whole of the buildings belong to the Swindon Central Market Company Limited, who hold a lease of the land from the lord of the manor.

The Central Club and Institute, Commercial road, built in 1897, from designs by Mr. R. J. Beswick, at a cost of over £6,500, is an edifice of red brick and Bath stone, containing concert hall, reading room, billiard room and double skittle alley.

The Empire Theatre, in Victoria road, erected in 1897-8, is a building in a Free Renaissance style, from designs by Messrs. Drake and Pizey, architects, of Bristol, and covers an area of 115 by 90 feet; the stage is 35 feet deep and 55 wide, the width of the proscenium opening being 29 feet and its height 26 feet, and on either side are spacious dressing rooms: the theatre will seat 1,600 persons and has nine exits from the auditorium and three from the stage, all the doors opening outwards.

Two newspapers are published here weekly, the "North Wilts Herald" and the "Swindon Advertiser" besides a daily (evening) issue of both.

The old Town hall is used as a Masonic hall by the Royal Sussex Lodge of Freemasons. The Royal Arch and Mark Degrees hold their meetings in the same hall.

Masonic Hall.—The Royal Sussex Lodge of Emulation, No. 355, secretary, Herbert William Reynolds P.M. meets here on the first Friday in every month, excepting June, July and August. The Wilts Chapter of Royal Arch Masons, No. 355, Scribe George Brooks, holds its meetings on the last Friday in January, February, March, October and November. The Swindon Keystone Lodge of Mark Master Masons, No. 401, meets on the second Wednesday in January, March, May and November; secretary, Ernest Bishop.

Swindon Town Club, in Bath road, was established in August, 1884, the present building being erected in 1893: it is non-political, and has about 70 members; Mr. Walter Johnson, hon. sec.

North Wilts Conservative and Unionist Club, in Fleet street, New Swindon, erected at a cost of £7,000, is of Bath stone, and contains billiard and reading rooms, and a double skittle alley.

The Territorials stationed in the town are the H Co. 4th Battalion Duke of Edinburgh's (Wiltshire Regiment), the Wilts Fortress Royal Engineers and the 1st South Western Mounted Brigade Field Ambulance (Royal Army Medical Corps); all these use the drill hall and orderly room at the end of the Park adjoining Park lane.

The 3rd Wessex Brigade Royal Field Artillery have a drill hall and offices at Prospect, and the D Squadron Royal Wiltshire Yeomanry is also stationed in the town, the stores being in Bath road.

The Great Western Railway Mechanics' Institution in Emlyn square, established in 1843, and enlarged 1893, is a fine block of buildings, and has a library containing upwards of 36,000 volumes, including a reference library of 6,000 volumes; lectures, concerts and dramatic performances are frequently given; the institute, as enlarged, comprises a billiard room, dressing rooms, smoking and two reading rooms, one being for use of ladies only: the large hall, which seats 1,000 people, has a stage 24 feet deep and 50 feet wide; there is also a smaller hall for lectures. Branch reading rooms have been opened at Bath road, Rodbourne road and Gorse hill.

The Great Western Medical Fund Society, established in 1847, occupies a block of red brick buildings with stone dressings, erected at a cost of £10,000, and opened in 1892. It contains two swimming baths, the larger of which, 111 ft. by 30 ft., has a spacious gallery running round, and in winter is used for concerts and meetings, and for this purpose is capable of seating 2,500 people. The smaller bath, 60 ft. by 25 ft. is used by ladies and children: attached is a washhouse, with patent gas drying apparatus. In 1898 washing baths, at a cost of over £5,000, were built adjoining. There are various ante-rooms and offices, and one large committee room. The Dispensary, which also adjoins, is well equipped, and comprises eight consulting rooms and a dental surgery. In 1906 new Turkish and Russian baths and hair dressing rooms and laundry were erected, at a cost of over £7,000.

The Great Western Railway Medical Fund Society's Accident Hospital, in Faringdon road, was established in 1871, has one ward, with 15 beds: the number of accidents treated in 1910 was 95.

The Victoria Hospital, in the Sands, now called the Okus road, erected in 1887-8, as a memorial to Her late Majesty Queen Victoria, at a cost of nearly £2,000, and opened in 1888, was designed by Mr. W. H. Read, architect, of Swindon, and has four wards with 22 beds and six cots, besides an operating room. The hospital is free, and solely dependent on voluntary contributions.

The Isolation Hospital, at Gorse Hill, erected in 1892, at a cost of £4,500, of red brick, with Bath stone dressings from designs by Mr. H. J. Hamp, architect, is the property of the ratepayers of the Highworth rural and Swindon urban districts, and is administered by a board composed of representatives of the Town Council of Swindon (12), Highworth Rural District Council (5), and Wilts County Council (3). The area served by the hospital board represents the area of the Highworth union district. The hospital was extended about 1903, and the buildings now consist of scarlet fever pavilion (No. 1), containing 24 beds; scarlet fever pavilion (No. 2), containing 12 beds. The isolation block for diphtheria and typhoid contains two wards for each class of disease, and is available for 12 patients. The observation block contains six beds. The administrative block for the staff, discharge block, stores, steam laundry, with mortuary and disinfecting apparatus and porter's lodge, comprise the permanent buildings of the hospital. The hospital staff consists of matron, charge nurses, assistant nurses and probationers, these latter having a two years' engagement under the board. The Small Pox Hospital, a quarter of a mile distant, comprises two wards with offices &c. and will hold about 16 patients. There is also a house for the caretaker, staff, and for stores &c.

The charities amount to £110 yearly from land and Consols, left by Mrs. Evans, Messrs. Sheppard and Rolleston, Anderson, Gray, Bowly, and others at various times.

The County Ground, in the County road, opened May, 1893, is 21 acres in extent, and has a bicycle track of 3 laps to the mile, and in addition to the space devoted to football and cricket, there is a Galloway racecourse and a polo ground: a large ornamental pavilion has been erected, at a cost of £850, on the opposite side, with dressing rooms for competitors, at a cost of £450: there is also an entrance lodge, built at a cost of £250.

Quarries of oolite, well adapted for building, are abundant in the neighbourhood, and quantities of fossil and other remains have been found, including remains of an extinct reptile known as the Omosaurus. Fresh water marls and limestones of the Purbeck age are found in the quarries here with bones of the earliest tree frog and fossils of fresh water shells. Within a mile and a half of the town, on the Liddington road, is a beautiful lake of 90 acres, the reservoir for supplying the Wilts and Berks canal, which passes through the borough: it is delightfully situated in a picturesque district, beautifully wooded. The railway, quarries and general agricultural pursuits furnish employment for the working population.

Swindon Town Gardens, formerly a portion of the Quarries, are 12 acres in extent, and were opened in 1894: the land was purchased from W. A. L. Goddard esq. for £700, and the whole area is surrounded by a fence; there is a picturesque lodge, rustic bridges, tennis lawns, a band stand, ornamental waters and fountains; the total cost, including land, amounted to about £3,800.

The Great Western Railway Park, under the control of the G.W.R. Parks Improvement Committee, is 10 acres in extent and contains a permanent pavilion and band stand.

The following pleasure and recreation grounds belong to the corporation:—The Town gardens, of 13 acres; Rodbourne, of about 32 acres; Birch street, 5 acres; Westcott, 14 acres; Edinburgh street, 5 acres; Princes street, 3½ acres; and Cambra Bridge, 1 acre.

Swindon is the centre of the Great Western Railway works, and the factory for the whole of the line with its numerous ramifications. The locomotive, carriage and wagon works are on an extensive scale, and cover an area of upwards of 200 acres, and together with the iron foundry and boiler works employ over 14,000 hands. There are also clothing factories in the town and corn mills.

The principal residences are The Lawn, a large and handsome house in the Italian style, and the seat of Fitzroy Pleydell Goddard esq. D.L., J.P. lord of the manor and principal landowner, and Newburn House, that of George Jackson Churchward esq. J.P.

The area of the civil parish and municipal borough is 4,265 acres; rateable value (1911), £238,236; the population in 1911 was 50,771.

The population of the municipal wards in 1901 was:—East, 7,211; King's, 7,744; North, 8,624; Queen's, 7,700; South, 6,459; West, 7,268.

The population of the ecclesiastical parishes in 1901 was:—Christ Church (parish church), 6,860; St. Barnabas, Gorse Hill, 4,466; St. Mark, 19,980; St. Paul, 11,472.

Parish Clerk, William Dean, 18 Springfield road.
Sexton of St. Mark's, George Frederick Hunt, 3 Dean street.
Sexton of St. Paul's, George Alexander, 21 Union st.

OFFICIAL ESTABLISHMENTS, LOCAL INSTITUTIONS &c.

Post, M. O. & T. O. & Telephonic Express Delivery Office.—Head Office, Regent circus, Swindon.—Head postmaster, Arthur Bull. Letters dispatched to London & Bristol, North & Midland parts of England, also South Wales, 8.15 & 10.10 a.m. except Sunday; Bristol, Bath, Cheltenham, Gloucester & the whole of the West of England, 10.10 a.m. except Sunday; London, Reading, Bristol, Chippenham, Cricklade, Highworth & Purton, Birmingham & North of England, also Oxford, 12.20 p.m. except Sunday; London & Oxford, 3.10 & 6.10 p.m. for Midlands, Scotland & North, except Sunday; Bath, Bristol, Chippenham, Gloucester, Stroud, Cirencester, Wootton Bassett, 3.10 p.m. except Sunday; London, Midlands & North of England & Scotland, 6.10 p.m. except on Sundays; North mail, 8 p.m. except on Sundays; Bath, Bristol, whole of West of England, Gloucester, South Wales, Birmingham & North & Midland parts of England, 10 p.m., London, Reading, Oxford, Kent, Surrey, Essex, Bath, Bristol, Gloucester &c. 11.30 p.m.

†Bath Road Branch Office, M. O. O.—Letters dispatched at 8 & 10 a.m. & 12.10, 3, 4.50, 6, 7, 7.50, 9.20, 10 & 11.20 p.m.; Sundays, 10 p.m. The Bath road dispatches connected with the same mails as the head office at the corresponding times

Letters can be posted at the Wall Letter Box at the Great Western Railway, Swindon, 4.30, 8.40, 10.20 & 11.45 a.m. & 12.50, 1, 2.45, 3.30, 4.15, 5.40, 6.30, 8, 9 & 10 p.m. (for West of England & South Wales) & 12 midnight (London, Marlborough, Newbury &c)

Letters are delivered at 7 & 9.30 a.m. & 2.15, 5.30 & 8 p.m.; Sundays, one delivery only, at 7 a.m.

Telegraphic business can be transacted between 8 a.m. & 9 p.m.; Sundays, 8.30 till 10 a.m.; sale of stamps, 7 a.m. till 10 p.m.; registering letters, 7 a.m. till 10 p.m.; money order & savings bank business, from 8 a.m. till 8 p.m.

Town Sub-Post & M. O. Offices:—

Ashford Road.—Harry James Ovens, sub-postmaster. Dispatched at 7.50, 9.35 & 11.50 a.m. & 2.35, 4.35, 5.35, 8 & 9.15 p.m.; Sunday, 9.15 p.m.

Clifton Street.—Sarah Jane Wall, sub-postmistress. Letters dispatched at 7.55, 9.40 & 11.55 a.m. & 2.40, 5.40, 8.5 & 9.20 p.m.; Sundays, 9.20 p.m.; closed on Wednesdays at 2 p.m.

*Eastcott Hill.—Alfred L. Carpenter, sub-postmaster. Dispatched at 7.50, 9.35 & 11.50 a.m. & 2.35, 5.35, 7.5, 8.3 & 9.40 p.m.; Sundays, 9.40 p.m.; closed on Sundays

†Faringdon Road.—Edwin Jones, sub-postmaster. The office is open for telegraph business & sale of stamps from 8 a.m. till 8 p.m.; money order & S. B. 8 a.m. till 8 p.m.; letters dispatched 8.15 & 10 a.m. & 12.15, 3, 4.50, 6, 7, 8.15, 9.55 & 11.40 p.m.; Sunday, 9.30 p.m.; closed on Sundays

Ferndale Road.—Alfred Ernest Willway, sub-postmaster. Letters dispatched at 7.55 & 9.50 a.m. & 2.40, 7.15, 8.10 & 9 p.m.; Sundays, 8 p.m.; closed on Sundays

*Goddard Avenue.—Samuel Walters, sub-postmaster. Dispatched at 7.30, 9.30 & 11.40 a.m. & 2.30, 5.30, 7.10, 8.10 & 9.40 p.m.; Sundays, 9.40 p.m.; closed on Sundays

†Gorse Hill.—George Cox, sub-postmaster. Dispatched at 8.10 & 10.5 a.m. & 2.30, 7.10, 8.5 & 9 p.m.; Sundays, 8 p.m.

Manchester Road.—Sidney Smith, sub-postmaster. Dispatched at 8.15 & 10.10 a.m. & 12.15, 3, 6.15, 8.20 & 9.15 p.m.; Sundays, 7.45 p.m.

†Rodbourne Road.—Harry John Gregory, sub-postmaster. Dispatched at 7.50, 8.20, 9.45 & 11.45 a.m. & 3, 6.15, 8 & 9.10 p.m.; Sundays, 9 p.m.

Wellington Street.—Harry Gardiner, sub-postmaster. Dispatches 8.20 & 10.5 a.m. & 12.20, 3.5, 4.5, 6.5, 8.20 & 9.20 p.m.; Sundays, 9 p.m.

Westcott Place.—Emma Hobbs, sub-postmistress. Letters dispatched at 8.5 & 9.50 a.m. & 12.5, 2.50, 4.45, 5.50, 8.10 & 9.45 p.m.; collection on Sundays, 9.20 p.m.; closed at 2 p.m. on Wednesdays

*Winifred Street.—Thomas Matthew Shergold, sub-postmaster. Dispatched at 7.45 & 10.30 a.m. & 3.15, 6.30, 8 & 9 p.m.; no dispatch on Sundays

Marked thus † telegrams can be handed in only & telegraph money orders are issued, but not paid

Marked thus * money order business not conducted at these offices

CORPORATION.

1910-11.

Mayor, Alderman Tom Butler.

Aldermen.

Retire November, 1912.

Tom Butler	William Henry Williams
Arthur W. Deacon	
(There are 3 vacancies.)	

Retire November, 1915.

Francis Stook Coleman	William Henry Lawson
Thomas Hooper Deacon	William Graham Little
William Wallace Dickson	James Spackman

Councillors.

North Ward.

Retires

Retires

Amos Church..... 1911	John George 1912
Albert D'Arcy Richards.. 1911	Chas. Anthony Plaister 1913
John Clark 1912	Albert Henry Wheeler 1913

West Ward.

Edwin Jones 1911	Harry John Gregory... 1912
James Powell 1911	John Walter Pridham 1913
George Brooks 1912	John James Shawyer... 1913

Queen's Ward.

George Parkhouse 1911	Thomas Kimber..... 1912
Geo. Rodway Swinhoe 1911	Thomas George 1913
James John Brown..... 1912	Charles Hill..... 1913

King's Ward.

James Henderson 1911	Wm. Mark Turnidge 1912
William Ewart Morse 1911	Alfred Wm. Haynes 1913
Arthur Balch 1912	Frank Wm. Marillier... 1913

East Ward.

Henry Drew Piper..... 1911	John Davies 1912
Wesley Sloan 1911	Albert Edw Harding 1913
John George Cox 1912	Robert Wm. Menham, 1913

South Ward.

Walter James Bray ... 1911	Walter Henry Kinneir 1912
Albert John Gilbert ... 1911	Richard Evans 1913
Walter Johnson 1912	Edward Jeeves Horder 1913

Aldermen appointed to preside at Ward Elections.

North Ward, James Spackman.

West Ward, Francis Stook Coleman.

Queen's Ward, William Graham Little.

King's Ward, William Henry Williams.

East Ward, William Henry Lawson

South Ward, Arthur William Deacon.

The Corporation meet at the Town hall, every first Tuesday in the month at 7 p.m.

OFFICERS.

Town Clerk & Solicitor, Robert Hilton, Town hall
Borough Surveyor, Henry Joseph Hamp, Town hall
Borough Treasurer, Alfred E. Dean, Town hall
Electrical Engineer, Arthur Dimmack, Corporation st
Collector & Assistant Overseer, Edward Cecil Marsh, Town hall
Tramway Manager, T. Medcalfe, Electricity works
Sanitary Inspector, Albert Edward Bottomley, Town hall
Superintendent of Police, Thomas James Robinson
Medical Officer of Health, Friend Edwd. Streeten M.R.C.S. Eng., L.R.C.P. Edin. & L.M., D.P.H., R.C.S.I. High st

BOROUGH JUSTICES.

Tom Butler (mayor of the Borough of Swindon 1910-11), 148 Victoria road
His Honor Judge Arthur Gwynne James (judge of the County Court of Wiltshire held at Swindon), 7 Cavendish crescent, Bath
James Baker, Yelmacott, Westlecott road
John Hoystrop Chandler
George Jackson Churchward, Newburn house
John Clark, 7 Princes street
Samuel Barrett Cole, Farncombe, Westlecott road
Arthur William Deacon, Kympton, Bath road
Thomas Hooper Deacon, Ravenshurst, Newport street
Fitzroy Pleydell Goddard, The Lawn
Alfred William Haynes, 31 William street
Charles Hill, 32 Victoria road
William H. Lawson, 1 London street
William Graham Little, 31 Fleet street

James Longland, Stratton St. Margaret
 Levi Lapper Morse, The Croft
 William Reynolds, The Square
 Edwin Cobden Riley
 John James Shawyer, 12 Wood street
 Ernest Clement Skurray, West lodge, Westlecott road
 William Henry Stanier, Oakfield, Bath road
 Arthur Stote, 41 Devizes road
 William Henry Williams, 5 Church place
 Capt. Frederick George Wright, Toynton, Bath road
 Clerk to the Justices, Alfred Ernest Withy, Regent circus
 The Borough Justices meet at the Police Court on
 Monday at 2 p.m. & Thursday at 10 a.m.

**COUNTY MAGISTRATES ACTING FOR SWINDON
 PETTY SESSIONAL DIVISION.**

Archer Lieut.-Col. David, Lushill house, Highworth
 Arkell Thomas esq. Kingsdown, Stratton St. Margaret,
 Swindon
 Banbury Sir Frederick George bart. M.P. Warneford
 Place, Sevenhampton
 Brown James Wyld esq. Eastrop grange, Highworth
 Calley Col. Thomas Charles Pleydell C.B., M.V.O.
 Burderop park, Swindon
 Churchward George Jackson esq. Newburn ho. Swindon
 Goddard Fitzroy Pleydell esq. D.L. The Lawn, Swindon
 Morse Levi Lapper esq. The Croft, Swindon
 Reynolds William esq. The Square, Swindon
 Sadler James Henry esq. Lydiard house, Swindon
 Smith Herbert Edward esq. Westrop terrace, Highworth
 Tristram Capt. Lancelot Shute Barrington, Chisledon
 house, Chisledon
 Ward John Edward esq. Red lodge, Purton
 Wilson Vice-Admiral William R.N. Clyffe manor,
 Wootton Bassett
 Wright Capt. Fredk. Geo. Toynton, Bath rd. Swindon
 The Mayor of Swindon & the chairman of the Highworth
 Rural District Council are ex-officio magistrates
 Clerk to the Magistrates, Herbert Watkin Rose; offices,
 6 High street, Swindon
 Petty Sessions are held at the Police Court, Swindon, at
 11 a.m. on Monday. The following places are in-
 cluded in the Petty Sessional Division:—Bishopstone,
 Blunsdon St. Andrew, Castle Eaton, Chisledon, Han-
 nington, Highworth, Inglesham, Liddington, Little
 Hinton, Rodbourne Cheney, South Marston, Stanton
 Fitzwarren, Stratton St. Margaret, Wanborough &
 Wroughton

HIGHWORTH RURAL DISTRICT COUNCIL.

Meets at the Union at Stratton monthly.

Chairman, Jethro K. Coleing, Hampton, Highworth
 Clerk, John Peter Kirby, 100 Victoria road, Swindon
 Treasurer, Lyttelton Ety, Lloyds Bank Limited, Swindon
 Medical Officer of Health, Friend Edward Streeten
 M.B.C.S.Eng., L.R.C.P.Edin. & L.M., D.P.H. 26 High
 street, Swindon
 District Surveyor, Oliver Kimber, Wanboro', Swindon
 Sanitary Inspector, Edward Hoddinott, Stratton St.
 Margaret

SWINDON & DISTRICT HOSPITAL BOARD.

Meetings are held at the Town hall, Swindon, on the
 second Tuesday in each month at 3.15 p.m.

Chairman, R. W. Menham
 Clerk, W. G. Adams, 4 Cricklade street
 Treasurer, L. A. Stanley, Lloyds Bank
 Medical Superintendent, F. E. Streeten M.B.C.S.Eng.,
 L.R.C.P.Edin. 26 High street
 Matron, Miss C. Hill

PUBLIC ESTABLISHMENTS.

Assembly Rooms, Goddard Arms hotel, High street
 Borough Fire Brigade, Cromwell street, Captain John
 N. Jefferies; E. R. Bowering, engineer & sec.; F.
 Beeves, foreman; & 14 firemen
 Cemetery, Robert Hilton, clerk, Town hall; W. H. Day,
 keeper
 Corn Exchange, Market square, William Hy. Shephard,
 sec.; Ernest R. Greenwood, hall keeper
 County Court, held at County Court buildings, Clarence
 street, twice monthly, on Wednesday; His Honor
 Gwynne James, judge; Henry Kinneir, registrar &
 high bailiff, W. H. Kinneir, deputy registrar;
 Herbert William Moore, assistant. The district
 comprises the following places:—Bishopstone,
 Blunsdon, Braydon, Broad Town, Castle Eaton,
 Chisledon, Clack, Cliffe Pypard, Cricklade, Chalworth,
 Calcut, Water Eaton, Draycott Foliatt, Eisey, Hanning-
 ton, Haydon, Highworth, Hinton Parva, Inglesham,

Liddiard Millicent, Liddiard Tregoze, Liddington,
 Marston Maisey, Purton, Purton Stoke, Rodbourne
 Cheney, Sevenhampton, Stanton Fitz-Warren, Stratton
 St. Margaret, Swindon, Tockenham, Wanborough,
 Wootton Bassett & Wroughton

This court has also Bankruptcy jurisdiction, & for bank-
 ruptcy purposes includes in addition the county courts
 of Calne, Malmesbury, Marlborough, Cirencester and
 Farringdon; Harry Bevir, 38 Regent circus, official
 receiver

Certified Bailiffs under the "Law of Distress Amendment
 Act"—Frederick Hinton, Wanborough; John Maske-
 lyne, 16 High street, Swindon; Ernest Bishop, Regent
 circus, Swindon; Walter Richard Armstrong, Wootton
 Bassett; Edward Ferris, 27 High street, Swindon;
 Henry William Westbury, 18 Curtis street, Swindon;
 R. W. Wilmer, 32 Bath terrace, Swindon & W. D.
 Adams, Cricklade street, Swindon

County Police Station, Eastcott road, Thomas J. Robin-
 son, supt. & deputy chief constable, 2 inspectors, 4
 sergeants & 38 constables; Police station, Station rd.
 William Giddins, inspector in charge

Empire Theatre, Victoria road, Alfred Manners, managr
 Great Western Railway Medical Fund Society's Accident
 Hospital, Faringdon road, George Rodway Swinhoe
 M.B.C.S.Eng., L.R.C.P.Lond. chief medical supt.;
 W. Boxer Mayne M.B.C.S.Eng., L.R.C.P.Lond. &
 Thomas P. Berry M.D.Lond., M.B.C.S.Eng., L.R.C.P.
 Lond. assistant medical supts.; Francis A. Hadden
 L.R.C.P. & S.Edin., Samuel J. McW. Gilmore
 L.R.C.S.I., Philip Woodgate Mason M.B., Ch.B.,
 Morrice Greer M.B.C.S.Eng., L.R.C.P.Lond. & Ernest
 A. Donaldson-Sim M.B.C.S.Eng., L.R.C.P.Lond.
 assistant medical officers; William Spruce, sec

Inland Revenue Office, County Court buildings, Clarence
 street, James Holligan, supervisor; Nathaniel Butler,
 82 Bath road, officer

Isolation Hospital, Gorse hill, F. E. Streeten M.B.C.S.,
 L.R.C.P. medical supt

Surveyor of Taxes; offices, Clarence street; Harold Geo.
 Ward, surveyor

Swindon Victoria Hospital, Okus road, William H.
 Shepherd, sec

Town Hall, Arthur Dean, keeper

TERRITORIAL FORCE.

Royal Wiltshire Yeomanry (D Squadron), Bath road;
 Major Ulric O. Thynne D.S.O. commanding; Squad-
 ron Sergt.-Major L. Tiggell, drill instructor

3rd Wessex Brigade Royal Field Artillery; drill hall &
 offices, Prospect; Lieut.-Col. E. H. Bedford-Pim (late
 R.F.A.), commanding; J. C. Cooper, lieut. & orderly
 officer; Capt. C. de B. Gidley R.A. adjutant; Brigade
 Sergt.-Major J. Spittle & Sergt. H. Stephenson, drill
 instructors

H Co. 4th Battalion Duke of Edinburgh's (Wiltshire
 Regiment); drill hall, The Park; Capt. D. C. A.
 Morrison, commanding; Color-Sergt. J. Thorne, drill
 instructor

Wilts Fortress Royal Engineers; drill hall, The Park;
 Capt. F. G. Wright, commanding officer; Lieut. E.
 A. Watson, second in command; Staff-Sergt. W. J.
 Richards, drill instructor

1st South Western Mounted Brigade Field Ambulance,
 Royal Army Medical Corps; drill hall, The Park
 (head quarters at Devizes); Capt. S. Maclean; Staff-
 Sergt. E. Tompkinson R.A.M.C. drill instructor

SWINDON & HIGHWORTH UNION.

Board day, every alternate Wednesday, at the Work-
 house, Stratton St. Margaret, at 10.30 a.m.

The union comprises the following parishes:—Bishop-
 stone, Blunsdon St. Andrew, Castle Eaton, Chisledon,
 Hannington, Highworth, Hinton Parva, Inglesham,
 Liddington, South Marston, Rodbourne Cheney, Stanton
 Fitz-Warren, Stratton St. Margaret, Swindon, Wan-
 borough & Wroughton. The population of the union
 in 1911 was 65,912; area, 53,986 acres; rateable value,
 Lady Day, 1911, £329,201

Chairman of the Board of Guardians, James Smith
 Frotheroe, 177 Victoria road

Clerk to the Guardians & Assessment Committee, John
 Peter Kirby, 100 Victoria road, Swindon

Treasurer, Lyttelton Ety, Lloyds Bank Ltd. Swindon
 Relieving Officers & Collectors to the Guardians, No. 1
 district, V. H. Vowles, Highworth; No. 2 district,
 Joseph Davis, Liddington; No. 3 district, Herbt. Thos.
 Bond, Hillside house, Victoria road, Swindon

Assistant Relieving Officers for Vagrants, Superintendent
 Thomas J. Robinson, Eastcott road, Swindon & Sergt.
 A. E. Underwood, Highworth

Vaccination Officers, V. H. Vowles, Highworth district; John Belcher, 102 Goddard avenue, Swindon district
 Medical Officers & Public Vaccinators, No. 1 district, James J. Powell M.B., L.S.A. Highworth; No. 2 district, John Campbell Maclean M.B., C.M. Swindon; No. 3 district, Henry Bertram Dismorr M.R.C.S. Wroughton; No. 4 district, David Muir M.B., C.M. Stratton St. Margaret
 Workhouse, Stratton St. Margaret, 2½ miles from Swindon, a building of brick & stone, erected in 1847, & will hold 460 inmates; Rev. Cecil Foster Burgess, chaplain; David Muir, medical officer; John Frank Kilby, master; Mrs. Emily Kilby, matron
 Superintendent Registrar, Henry Bizley, High street; deputy, Harold Philip Cox, 98 Lansdown rd. Swindon
 Registrars of Births, Deaths & Marriages, Highworth sub-district, V. H. Vowles, Highworth; deputy, L. Humphrey, Highworth; Swindon sub-district, John P. Kirby, 100 Victoria road, Swindon; deputy, William P. Kirby, Swindon

PUBLIC OFFICERS.

Assistant Overseer, Edward Cecil Marsh, Town hall
 Clerk to the Commissioners of Property Tax, Herbert Watkin Rose, 6 High street, Swindon
 Coroner for North Wilts Division, Arthur L. Forrester esq. Malmesbury; deputy, John Walter Pridham, solicitor, 37 Regent circus, Swindon
 Inspector of Weights & Measures for Division of Wilts, Sam Smith, 106 Commercial road, Swindon
 Income Tax Collector, James Smith Protheroe, 177 Victoria road
 Inspector under the Food & Drugs & Contagious Diseases (Animals) Acts, Thomas J. Robinson, county constabulary, Eastcott road
 Town Crier, Ernest John Hiscock, 35 Crombey street, Swindon
 Veterinary Inspector to the Wilts County Council, Edwd Lawrence M.R.C.V.S. 30 Marlborough road

PLACES OF WORSHIP, with times of Services.

Christ Church (Parish Church), Swindon, Rev. Charles Augustine Mayall M.A. vicar, & surrogate; Rev. Robert William Philipson, curate; 8 & 11 a.m. & 2.45 & 6.30 p.m.; daily, matins & evensong; wed. 7.30 p.m.
 St. Mark's, Rev. Canon Alexander George Gordon Ross M.A. vicar; Rev. Henry C. Brocklehurst M.A. Rev. Kenneth Malcolm Sutherland-Graeme M.A. Rev. Edward Francis Winnington-Ingram M.A. Rev. Lionel James Calway & Rev. David Arthur Robinson Harris B.A. curates; 8 & 11 a.m. & 3 & 6.30 p.m.; daily service, 8 & 8.30 a.m. & 6.30 p.m.
 St. Luke's, served from St. Mark's; 7.30 & 11 a.m. & 6.30 p.m.
 St. Saviour's, served from St. Mark's; 7.45 & 11 a.m. & 6.30 p.m.
 St. John the Evangelist, served from St. Mark's; 7.30 & 11 a.m. & 6.30 p.m.
 St. Augustine's, Even Swindon, Rev. Henry Bache Harvey B.A. vicar; 8 & 11 a.m. & 6.30 p.m.; thurs. 8 p.m.
 All Saints', Southbrook, in connection with St. Mark's, Rev. Ernest Aubrey Wilmot Topley Th.A.K.C. curate in charge; 8 & 11 a.m. & 6.30 p.m.
 St. Barnabas, Gorse hill, Rev. Philip Maddocks B.D. vicar; 8 & 11 a.m. 3 & 6.30 p.m.; wed. 7.30 p.m.
 St. Paul's Church, Edgware road, Rev. Hanworth Harte Rackham M.A. vicar; Rev. Thomas Lewis Mackesy M.A. & Rev. Hugh John Wollaston Wrenford B.A. curates; 7, 8, 10 & 11 a.m. & 6.30 p.m.; daily, 7 a.m. & 7.30 p.m.
 Holy Rood (Catholic), Groundwell road, Rev. James O'Shaughnessy; mass, 8.30 a.m.; high mass, 11 a.m.; vespers, sermon & benediction, 6.30 p.m.; mass, daily, 8 a.m.; rosary & benediction, thurs. 8 p.m.; holy days, mass, 6.45 & 8.15 a.m.
 Presbyterian Church of England (Trinity), Victoria road, Rev. John Hunter Gavin; 11 a.m. & 6.30 p.m.; thurs. 7.30 p.m.
 Baptist, Regent street, Rev. John Ivory Cripps B.A.; 10.45 a.m. & 6 p.m.; wed. 7 p.m.
 Baptist, Cambria, Rev. John Ivory Cripps B.A.; 10.45 a.m. & 6 p.m.; tues. 7 p.m.
 Baptist, Gorse Hill, Rev. Fred Couch Shellard; 10.30 a.m. & 6 p.m.; thurs. 7 p.m.
 Baptist (Particular), Providence road; 10.30 a.m. & 6 p.m.; wed. 7 p.m.
 Baptist (Particular), Rehoboth, Prospect hill; 10.30 a.m. & 6 p.m.; wed. 7 p.m.

Brethren Meeting Room (Prospect); 11 a.m. & 6.30 p.m.; mon. & wed. 7.30 p.m.
 Congregational, Victoria road, Rev. Thomas Garbutt Vinson; 11 a.m. & 6.30 p.m.; thurs. 7.30 p.m.
 Congregational, Sandford street, Rev. George Herbert Wright B.A.; 11 a.m. & 6.30 p.m.; thurs. 7.30 p.m.
 Friends' Meeting House, Eastcott hill; 11 a.m. & 6.30 p.m.
 Primitive Methodist (1st Circuit), Rev. James W. Cotton (superintendent) & Rev. Richard J. Barrett; Rev. Geo. Cripps, supernumerary
 Prospect place; 10.30 a.m. & 6 p.m.; thurs. 7.15
 Clifton street; 10.30 a.m. & 6 p.m.; tues. 7.15
 Cricklade road; 10.30 a.m. & 6 p.m.; wed. 7.15
 Primitive Methodist (2nd Circuit), Rev. Sydney Barron (superintendent) & Rev. Arthur Watson; Rev. George Hunter, supernumerary
 Regent street; 10.45 a.m. & 6 p.m.; wed. 7 p.m.
 Rodbourne road; 10.30 a.m. & 6 p.m.; tues. 7 p.m.
 Butterworth st.; 10.45 a.m. & 6 p.m.; thurs. 7.15 p.m.
 Manchester road (school chapel); 10.30 a.m. & 6 p.m.; thurs. 7.15
 Deacon street (iron chapel); 10.45 a.m. & 6 p.m.; tues. 7 p.m.
 Moravian, Dixon street, Rev. Thomas Harlow Ellison; 11 a.m. & 6 p.m.
 Salvation Army Barracks, Fleet street; 7 & 11 a.m. & 3 & 6.30 p.m.; mon. tues. fri. & sat. 8 p.m.
 Salvation Army Barracks, North street; 7 & 11 a.m. & 3 & 6.30 p.m.; mon. tues. fri. & sat. 8 p.m.
 Salvation Army Barracks, Chapel street, Gorse hill; 7 & 11 a.m. & 3 & 6 p.m.; mon. tues. fri. & sat. 8 p.m.
 Wesleyan Methodist.
 Swindon (Bath Road) & Marlborough Circuit, Rev. James P. Taylor (supt.) & Rev. Arthur Robinson.
 Gorse Hill; 10.30 a.m. & 6 p.m.
 Bath road; 11 a.m. & 6.30 p.m.; mon. 8 p.m.; tues. 7 p.m.
 County road; 11 a.m. & 6 p.m.
 Swindon (Wesley) & Wantage Circuit, Rev. John Rodwell (supt.) & Rev. Frederick E. Ching.
 Faringdon street; 10.30 a.m. & 6 p.m.; tues. & fri. 7 p.m.
 Central Hall, Regent circus; 11 a.m. & 6.30 p.m.
 William street; 11 a.m. & 6 p.m.
 Percy street; 11 a.m. & 6 p.m.
 Telford road; 11 a.m. & 6 p.m.
 Christadelphian Mission Room, Temple street; 6 p.m.
 Mission Room, Regent's place; 11 a.m. & 6 p.m.

SCHOOLS.

The Swindon & North Wilts Technical Schools, on the Victoria road, were erected at a cost of £14,000, of which £3,000 was voted by the Wilts County Council, £1,000 by the Science & Art Department, South Kensington, & the remainder by a loan raised on the security of a penny rate. Extensions & equipment have been completed at a cost of upwards of £8,000. In addition to very large evening classes, the number of students being upwards of 1,700, there is a secondary school, which is the only one in the district, & a School of Art. Staff—G. H. Burkhardt M.Sc. principal; G. F. Ashworth B.A., A. E. Dean B.A., L. R. Davison B.Sc., P. S. R. Bridge M.A., S. H. Moorfield M.Sc., J. S. Vickers A.R.C.A., R. H. K. Hall B.Sc., W. J. Young Inter.Sc., T. Hartley B.Sc., A. R. Loveridge A.R.C.Sc., W. Turner, Miss E. J. Blake, Miss R. E. Armstrong Int.Arts, Miss R. M. Casswell B.A., Miss N. R. Sacret, Miss M. E. Trudgian, Miss H. J. Knipe, Miss G. M. Caplen B.Sc., Miss A. E. Trousdale, Miss M. Turnbull & Miss C. E. Horner A.M.C. assistant masters & mistresses; G. Wolfenden, registrar; W. H. Kill, porter & caretaker

SWINDON BOROUGH EDUCATION COMMITTEE.

An Education Committee has been formed under the Education Act of 1902, & consists of the mayor ex-officio, 13 members of the Council, 3 members of the Wilts County Council & 4 selected members (2 of whom shall be women) selected by the Council from within or without their own body, as far as possible from among persons of experience in the administration or management of Council or Voluntary Elementary Schools or of Secondary Schools.
 Provided that there shall always be on the Committee, either among members of the Council or among members from outside the Council, persons of experience in & having knowledge of the administration & needs of Elementary Education in Council & Voluntary Schools & of Secondary Education of boys & girls, technical instruction & industrial & commercial education with special regard to the industries of the Borough
 Secretary, William Seaton, Education office, Town hall

Elementary Schools.

Central Higher Elementary (for boys & girls), for 334; average attendance, 277; W. D. Bavin, head master
 Clarence street, built in 1897, at a cost of £11,929, for 420 boys & 420 girls; average attendance, 383 boys & 250 girls; J. J. Stafford, head master; Miss C. J. Stiles, girls' mistress
 Clarence street (infants), built in 1904 at a cost of £3,285, for 315 infants; average attendance, 210; Miss L. M. Kent, mistress
 Clifton Street, of three departments, built at a cost of about £6,457, & opened in January, 1885, for 295 boys, 280 girls & 218 infants; average attendance, 286 boys, 229 girls & 247 infants; E. Stephens, head master; Miss S. Wright, head mistress; Mrs. M. A. Le Manquais, infants' head mistress
 College Street, enlarged in 1896 at a cost of £3,580, for 410 girls & 456 infants; average attendance, 410 girls & 333 infants; Miss J. Bevan, girls' head mistress; Mrs. A. Tincknell, infants' head mistress
 Even Swindon, Rodbourne lane (mixed), built for 310 children, & enlarged in 1894 at a cost of £8,745, including the infant school, for 520; average attendance, 359; H. Day, head master
 Even Swindon (infants), for 262; average attendance, 208; Miss E. Pickett, mistress
 Ferndale road (mixed), built in 1907, for 420 children; average attendance, 394; J. F. Dutton, head master
 Ferndale road (infants), built in 1907, for 420 children; average attendance, 353; Miss K. Handley, mistress
 Gilberts Hill (girls & infants), built at a cost of £3,781, & opened for infants in July, 1880, & for girls in Jan. 1890; it will hold 183 girls & 241 infants; average attendance, 186 girls & 177 infants; Miss M. J. Orchard, girls' head mistress; Miss J. Atkin, infants' head mistress
 Gorse Hill (boys, girls & infants), built for 340 boys, 340 girls & 439 infants; average attendance, 375 boys, 365 girls & 356 infants; G. Webber, head master; Miss M. J. Winter, girls' head mistress; Miss S. A. Bance, infants' head mistress
 Jennings street (mixed); built in 1904, for 397 children; average attendance, 341; F. King, head master; infants, for 325; average attendance, 207; Miss J. Handley, mistress
 King William Street (boys, girls & infants), built in 1871, for 349 boys, 229 girls & 236 infants; average attendance, 253 boys, 184 girls & 190 infants; supported in part by endowment; Cuthbert Stote, master; Miss F. Coleman, girls' mistress; Miss M. Slade, infants' mistress
 Lethbridge Road (mixed); built in 1891, at a cost of £5,003, for 380 mixed children & 180 infants; average attendance, 351 mixed & 170 infants; W. Anderson, head master; Miss A. Gover, infants' head mistress
 Queenstown (infants), built at a cost of £1,890 & opened in May, 1880, for 243 infants; average attendance, 244; Miss E. S. N. Tallyn, head mistress
 Queenstown (girls), adjoins the Queenstown Infants' School, built at a cost of £2,234, & opened in February, 1885, for 265 girls; average attendance, 230; Miss E. L. Askew, head mistress
 St. Mark's (girls & infants), built in 1892, for 105 children; average attendance, 90; Miss H. Humphris, mistress
 Sandford Street (boys), built at a cost of £6,150, & opened in April, 1881, for 786 boys; average attendance, 667; G. Pressey, head master
 Westcott (mixed), Birch street, built in 1892, at a cost of £7,143, for 604 children; average attendance, 547; G. Walters, head master
 Westcott (infants), built in 1881 at a cost of £2,570, & enlarged in 1896 at a cost of £1,132, for 356 children; average attendance, 302; Miss F. Keith, head mistress

PRIVATE RESIDENTS.

Ackerley Miss, Parkside, Westlecott rd	Barnard John Samson, 42 Bath road	Bidder Herbert, 7 Okus road
Adams Charles Ambrose, 86 Bath rd	Barrett Mrs. 119 Bath road	Birch Henry James, 42 Belle Vue road
Adams Fredk. Washington, 101 Bath rd	Barrett William, 115 Bath road	Bishop Chas. Northgate, 99 Bath rd
Affleck Frederick, 20 Prospect place	Barron Rev. Sydney (Primitive Methodist, 55 Victoria road	Bishop Ernest, Myrtledeane, Westlecott road
Affleck Richard, 87 Bath road	Bartrop William James R. Ravenswood, Westlecott road	Bizley Henry, 11 Eastcott road
Affleck Theodore, 1 Providence villas, Croft road	Batten Robert, 9 The Mall, Bath rd	Blunt William, 14 Park lane
Ainsworth William John, 103 Bath rd	Bays Edward, 31 Bath road	Bowles Miss, 30 Devizes road
Andrews Miss, 3 Okus road	Beatty Rt. Pounden M.D. 43 Bath rd	Bowly Rt. Brewin, 14 High street
Apsted Frank, 23 Park lane	Bendrey Miss, 34 Devizes road	Bown Albert, 8 Park lane
Attwood Henry William, Annabrooke, Westlecott road	Berry Thomas P., M.D. 5 London st	Bradford Charles Cyril, Quarry house, Westlecott road
Bagguley Wm. Hildon, o Goddard av	Beswick Robert James, Kingswood, Westlecott road	Bray Walter James, 72 Bath road
Baker Jas. Yelmacott, Westlecott rd	Bevie Harry Lawrence, Meriton, Westlecott road	Bridge Philip Sidney R. 33 Bath road
Barber James, Hill side, Belmont cres		Brocklehurst Rev. Henry Cleeve M.A. (curate St. Mark's), 17 Milton rd

Catholic (mixed & infants), Groundwell road, built in 1860, & opened 1875, for 140 mixed & 40 infants; total average attendance, 112; Miss A. Collington, mistress

NEWSPAPERS.

North Wilts Herald, Bath road, Henry D. Piper, publisher; published daily & weekly on Friday
 Swindon Advertiser, 99 Victoria road, Morris Brothers, printers & proprietors; published daily & Fri. weekly

GREAT WESTERN RAILWAY.

Locomotive & Carriage Department.

Chief engineer & superintendent for the whole of the Great Western system, George Jackson Churchward; principal assistant supt. Frederick George Wright; outdoor assistant, W. H. Waister; chief clerk & accountant, Joseph Lockyer; assistant chief clerk, Arthur J. L. White

Locomotive Department.

Manager of the works, Henry Charles King; assistant managers, C. B. Collett, Charles Crump & J. W. D. Clinch

Manager Car & Wagon Department, F. W. Marillier; assistants, Geoffrey H. Pearson, C. S. Wilson & E. A. A. Watson

Stores Department.

Stores superintendent, W. H. Stanier

Traffic Department.

Station master & superintendent, Frederick George Davies; goods manager, Charles Digweed

MIDLAND & SOUTH WESTERN JUNCTION RAILWAY.

Station Master, Harry Baker; general manager, John Davies; sec. & accountant, Sidney Herbert Webber

CONVEYANCE.

Electric cars every few minutes to various parts of the town

CARRIERS.

Aldbourne—Waite, 'Mason's Arms,' mon. thurs. & sat
 Ashbury, Bourton, Kingston & Idstone—Partridge, 'Mason's Arms,' mon.; 'Golden Lion,' fri
 Berwick Bassett, Monkton, Beckhampton, Kennett, Overton, Lockeridge, Fyfield, Manton & Winterbourne Bassett—Gilbert, 'Mason's Arms,' mon
 Bishopstone & Liddington—Hunt, 'Mason's Arms,' mon. & fri. & G. Stroud, 'Goddard Arms,' daily
 Broad Hinton—Harris, 'Mason's Arms,' mon. & fri
 Chisledon—Cripps, 'Mason's Arms,' mon. & fri
 Clyffe Pypard—Gale, 'King's Arms,' mon. & fri
 Fairford, Kempsford, Stanton & Hannington—Stroud, 'King's Arms,' sat
 Highworth—Eley, 'Mason's Arms,' thurs. & sat
 Hinton—Theobald, 'Mason's Arms,' thurs
 Lechlade—Evans, 'Rolleston Arms,' fri
 Liddington—Fowler, 'Bell & Shoulder of Mutton,' mon. tues. & fri
 Longcot & Shrivenham—Thatcher, 'Crown,' mon
 Moredon & Haydon—Hiett, 'Crown,' mon
 Purton—Theobald, 'Mason's Arms,' tues
 Wanborough—Hunt, 'Mason's Arms,' mon. & fri. & Stroud, 'Goddard Arms,' daily
 Wanborough, Idstone & Little Hinton—Stroud, 'Goddard Arms,' daily
 Wootton Bassett & Lyneham—Taylor, 'King's Arms,' thurs. & sat
 Wroughton—Cook, 'Goddard Arms,' daily
 Great Western Railway Goods Delivery—R. T. Smith & Co. agents
 Sutton & Co.—Zephaniah Dodson, 170 Victoria road

Brodie Mrs., 38, Devizes road
 Brooks George, 22 Park lane
 Bull Arthur, Northfleet, Westlecott rd
 Bunn Herbert, 5 Okus road
 Burkhardt George Henry, Donhead, Westlecott road
 Burrows George, 57 Bath road
 Burrows John, 25 Park lane
 Burson Arthur William, 69 Bath road
 Butler Tom (mayor), Ramsey house, 148 Victoria road
 Byrch Mrs. 12 Croft road
 Calway Rev. Lionel James (curate of St. Mark's), 10 Manchester road
 Chamberlain Miss, 20 Bath road
 Chandler Thomas, 75 Bath road
 Chappell Joseph L. 12 Park lane
 Ching Rev. Fredk. E. 21 Park lane
 Church Mrs. 3 Milton road
 Churchward George Jackson J.P. Newburn house
 Clappen Wm. Beechhurst, Belmont cres
 Clark John, 7 Princes street
 Clarke Misses F. & M. 57 Victoria rd
 Cockey Mrs. 47 Bath road
 Colborne Arthur Joseph, Fairdale, Belmont crescent
 Colborne Saml. Barbary, Westlecott rd
 Cole Samuel Barrett, Farncombe, Westlecott road
 Coleman Francis Stook, Firlands, Westlecott road
 Collard Fred, 34 Victoria road
 Collett Charles, 3 Church place
 Cook Mrs. Olive house, Prospect pl
 Cotton Rev. James W. (Primitive Methodist), 2 Goddard avenue
 Cripps Rev. George (Primitive Methodist), 134 Goddard avenue
 Cripps Rev. John Ivory B.A. (Bapt.), 111 Bath road
 Crowdy John Campbell, 31 Wood st
 Crump Charles, 36 Westlecott road
 Cullingford Fredk. Thomas Mallory, 95 Victoria road
 Cundell Francis Henry Willis, Embro house, Devizes road
 Daniels Charles J. 216 County road
 Davies John, Glenwood, Westlecott rd
 Davies William Herbert, 45 Bath rd
 Davies William Hurlbert, 24 Park la
 Dawson John Robertson, 44 Victoria rd
 Deacon Arthur William, 48 Bath road
 Deacon Hubert John, Grovelands, Springfield road
 Deacon Thos. Hooper, 58 Newport st
 Dean Alfred, Raymead, Belmont cres
 Dean Charles Sydney, 8 Croft road
 Dennison Mrs. 37 Milton road
 Dockray George, 29 Victoria road
 Donaldson-Sim Ernest, Park house
 Dumas Conrade Knowles, 35 Bath rd
 Dutton James Frederick, 4 Okus rd
 Edmonds Henry J. 62 Westlecott rd
 Ellis Ernest W. 79 Bath road
 Ellis Miss, 4 Church place
 Ellison Rev. Thomas Harlow (Moravian), Moravian house, Hythe road
 Evans Richard P. 44 Devizes road
 Fentiman Miss, 81 Bath road
 Flux Miss, 6 Croft road
 Foss S. P. 43 Devizes road
 Frost William, 47 Victoria road
 Furber George, 14 Milton road
 Furner James Kemp, 2 Wood street
 Gadd Richard, 92 Bath road
 Gardner John, 37 Devizes road
 Gardner William, 60 Westlecott road
 Garrett William, 33 Devizes road
 Gaskell James, 151 Victoria road
 Gavin Rev. John Hunter (Presbyterian), 153 Goddard avenue
 George Thomas, 1 Okus road
 Gilbert Albert John, 25 Bath road
 Gilmore Samuel J. McW. Park house
 Godbold John, 17 Park lane
 Godbold Miss, Belle vue, Belmont cres
 Goddard Edwin Cullen, Ruborough, Westlecott road
 Goddard Fitzroy Pleydell D.L., J.P. The Lawn
 Goddard Regd. Wm. 66 Westlecott rd

Godwin Henry James, Canford house, 13 Devizes road
 Godwin John Herbert, 11 Croft road
 Godwin Miss, 2 Providence vils. Croft rd
 Godwin Wm. Arthur, 42 Devizes road
 Goff Thomas John, 5 Croft road
 Goudge Joseph, 94 Bath road
 Graham Miss, 41 Devizes road
 Greenaway Miss, Thornbury, Westlecott road
 Greer Maurice, Park house
 Griffen-King Alfred James, 178 Victoria road
 Hack Henry S. 60 Bath road
 Haddon Francis A. Park house
 Hall John Jefferies, 58 Bath road
 Halliday Joseph, 14 Croft road
 Hamp Henry Joseph, 54 Bath road
 Hand William, 4 Park lane
 Hannington Mrs. Walden, Westlecott road
 Harding Albert Edwd. 56 Victoria rd
 Harris Rev. David Arthur Robinson B.A. (curate of St. Mark's), 12 Milton road
 Harris Mrs. 10 Devizes road
 Hartley Henry, 10 Milton road
 Hartley Thomas, 64 Westlecott road
 Harvey Rev. Henry Bache B.A. (vicar of St. Augustine's, Even Swindon), 133 Morrison street
 Harvey Charles E. M. Grosvenor, Westlecott road
 Harvie William, 6 Park lane
 Haskins Walter, Rocheville, Westlecott road
 Hawkesworth Mrs. 13 Milton road
 Hay Leighton Hill M.B., B.Ch. 20 Milton road
 Higgins Rev. Harold A.K.C. 56 Bath rd
 Hill Henry, 19 Park lane
 Hill Jasper, Downside, Westlecott rd
 Hilton Robt. Rockwood, Westlecott rd
 Hirsch Robert, 23 Sheppard street
 Hitchman Arthur, 18 Milton road
 Holligan Jas. Fitzroy vil. Westlecott rd
 Horder Mrs. 15 Croft road
 Horton D. S. 152 Victoria road
 Horton Mrs. Newstead, Westlecott rd
 Hunt Walter, 11 Milton road
 Hunter Rev. George (Primitive Methodist), 75 Morris street
 Hunter William Wallace, 73 Bath rd
 Hussey Mrs. 12 Devizes road
 Ing Henry, 90 Bath road
 Inge Mrs. 7 Milton road
 Jarvis Jesse Charles, 96 Bath road
 Jefferies Chas. Wesley, 54 Victoria rd
 Jefford John Frederick, 63 Bath road
 Jobson Major M. B. 74 Bath road
 Jones Edmd. Tudor ho. 161 Victoria rd
 Keogh James, 36 Victoria road
 Keylock Edward John, Broom manor
 Kilbv Mrs. 2 Milton road
 Kimber Thomas, 2 Okus road
 King Henry Charles, 33 Victoria rd
 Kinneir Henry, Redville, High street
 Kinneir Miss, 3 Croft road
 Kinneir W.H. The Hermitage, High st
 Kirby John Peter, 41 Belle Vue road
 Larder Wm. Devon, Westlecott rd
 Lavery Chas. M.B., C.M. Concrete ho
 Lawrence Edward, 30 Marlborough rd
 Lawson William Henry, 1 London st
 Le Verrier W. R. 32 Wood street
 Limmex Frederick William, 7 Croft rd
 Llewellyn Svlvanus, 6 London street
 Lockyer Joseph, Sanside, 123 Bath rd
 Luxmoore Launcelot Alfred M.A. Goodrington, Westlecott road
 McFarlane Robert, 2 Croft road
 Mackesy Rev. Thomas Lewis M.A. (curate St. Paul's), 96 Stafford st
 Maclean John Campbell M.B., C.M. Swindon house
 MacLean Samuel, Duart ho. Victoria rd
 Maddocks Rev. Philip B.D. (vicar of St. Barnabas'), St. Barnabas' vicrge
 Mann William Henry, 5 Park lane
 Manners Alfred James, 40 Victoria rd
 Marillier Frank Wm. Deva, Westlecott road

Marsh Edward Cecil, 4 Croft road
 Mason Philip Woodgate M.B., Ch.B. Park house
 Masters William John, Hennacliff, Westlecott road
 Matthews John Arthur Young, Southwood, Westlecott road
 Mayall Rev. Charles Augustine M.A. (vicar of Christ Church, & surrogate), The Vicarage, Bath road
 Mayne W. Boxer, 8 London street
 Merricks James G. 46 Bath road
 Metcalf Thomas, Pendle, Belmont cres
 Miles William, 32 Milton road
 Mills Timothy Job, 11 Devizes road
 Moore Alfred, 20 Park lane
 Moore Herbert, Wm. 46 Victoria road
 Morgan Edwin, 7 London street
 Morris Frank, 58 Victoria road
 Morris Mrs. 9 Devizes road
 Morris Samuel Percy, 99 Victoria rd
 Morrison Douglas C. A. 58 Westlecott road
 Morrison Sydney Bruce, Westlecot, Westlecott road
 Morse Levi Lapper J.P. The Croft
 Morse W. E. 44 Bath road
 Mountford Edwin Harry, 18 Park la
 Murray Norman, 88 Bath road
 Nicolle Arthur John, 10 Croft road
 O'Shaughnessy Rev. Jas. (Catholic), The Presbytery, Groundwell road
 Palphramand George, Belle vue, Belmont crescent
 Palphramand George B. 16 Park lane
 Parker Thomas W. 36 Milton road
 Pearce Albert E. 15 Park lane
 Pearson Geoffrey Hope, 56 Westlecott road
 Pease Henry, Westlecott road
 Peploe Charles Lucas, High street
 Peskett Zacarius, 6 Milton road
 Phelps Samuel J. 29 Belle Vue road
 Philipson Rev. Robert Wm. (curate of Christ Church), Bon Accord, Bath rd
 Piggott Thomas, 7 Park lane
 Piper Henry D. 19 Bath road
 Piper Mrs. 19 Bath road
 Plaister Chas. The Rowans, Westlectt. rd
 Plummer A. C. 102 Bath road
 Pollard George Craven, 23 Bath road
 Pressey George, 6 Okus road
 Pridham John Walter, 105 Bath road
 Protheroe J. S. 177 Victoria road
 Rackham Rev. Hanworth Hart M.A. (vicar of St. Paul's), St. Paul's vicarage, Edgware road
 Rattray Samuel C., M.D., C.M. Edin. 16 Bath road
 Read John H. 78 Bath road
 Read Thos. Sanford ho. Springfield rd
 Redman Frederick, 62 Bath road
 Reynolds Herbt. Wm. 36 Devizes rd
 Reynolds Robert, 13 Croft road
 Reynolds William J.P. The Square
 Richards George, 2 Church place
 Richards George W. 10 London street
 Robinson Rev. Arthur (Wesleyan Meth.), Wesley manse, County rd
 Robson William, 121 Bath road
 Rochester George, 61 County road
 Rodwell Rev. John (Wesleyan Meth.), Eastcott house, Regent circus
 Rollo James, 11 London street
 Ross Rev. Canon Alexander George Gordon M.A. (vicar of St. Mark's), St. Mark's vicarage
 Rowan Mrs. Lena, 9 London street
 Rumbold Samuel, Glen Rosa, Westlecott road
 Rye Arthur Joseph, 100 Bath road
 Sammes Mrs. 31 Devizes road
 Sargent Henry, 159 Victoria road
 Saunders Jn. Lime Tree cot. Croft rd
 Sawyer Thomas, 6 Church place
 Seymour George E. 30 Milton road
 Sharp Edward A. 15 Milton road
 Shellard Rev. Fred Couch (Baptist), 13 County road
 Skurray Ernest Clement, West lodge, Westlecott road



Slatter William Henry, 25 Bath road	Taylor Rev. James P. (Wesleyan Methodist), 39 Bath road	Webber Sidney Herbert, 27 Victoria rd
Sloan Wesley, 28 Victoria road	Thomas Lewis Llewellyn, 1 The Mall, Bath road	West Walter Hy. 3 The Mall, Bath rd
Smith Enoch, 77 Bath road	Thompson Arthur, 7 The Mall, Bath rd	Weston Wm. Francis, 13 Park lane
Snell Samuel, 64 Bath road	Toller Hubert Charles, South view, Westlecott road	Wheeler Miss, 29 Bath road
Spackman Chas. Mortimer, 85 Bath rd	Toomer John George, Bath road	While Austin George, 113 Bath road
Spackman Herbert James, 93 Bath rd	Toomer Mrs. 6 Bath road	Wilkins Thomas, 37 Bath road
Stafford John James, 9 Okus road	Topley Rev. Ernest Aubrey Wilmot Th.A.K.C. (curate in charge of All Saints', Southbrook), 58 County rd	Willes Miss, 80 Bath road
Stainer William, 1 Milton road	Turnbull Charles Lane, 35 Devizes rd	Williams William Henry, 5 Church pl
Stallybrass Miss, Windermere, Westlecott road	Tyler Albert, Rossie, Westlecott road	Willis George, 26 Park lane
Stamper Joseph, 40 Westlecott road	Vicker Hugh Cecil, Manton lodge, Westlecott road	Wilson Thomas M.D. 149 Victoria rd
Stanier Henry A. 12 London street	Vinson Rev. Thomas Garbutt (Congregational), 12 Bath road	Wilton Misses, 10 Bath road
Stanier William A. 1 Church place	Vivash Jacob Turner, 9 Park lane	Winnington-Ingram Rev. Edward Fras. M.A. (curate of St. Mark's), 75 Manchester road
Stanier William Henry, 97 Bath road	Waister William Henry, Clifton house	Withy Alfd. Ernest, 34 Regent circus
Stanley Leonard Arthur, 7 High st	Watson Rev. Arthur (Primitive Methodist), Highcliffe, County rd	Witt Mrs. 12 Milton road
Stone Mrs. 41 Bath road	Watson Charles, St. Leonard's, Westlecott road	Wood John Crewe, 53 Bath road
Stote C. The Downs, Westlecott road	Webb James G. 117 Bath road	Wrenford Rev. Hugh John Wollaston B.A. (curate of St. Paul's), 54 Newhall street
Stote Arthur, 41 Devizes road	Webb John, 18 Bath road	Wright Capt. Frederick G., J.P. 52 Bath road
Strachan Mrs. 50 Bath road		Wright Rev. George Herbert B.A. (Cong.), Newstead, Westlecott road
Strange Miss, Springfield, Croft road		Young Mrs. 4 London street
Streeten Friend Edward, 26 High st		
Sutherland-Græme Rev. Kenneth Malcolm M.A. (curate of St. Mark's), 17 Milton road		
Swinhoe Geo. Rodway, 21 Sheppard st		

COMMERCIAL.

Early closing day, Wednesday, 2 p.m.

Adam Dorothy (Miss), shopkeeper, 39 Hawkins street	Ball Brothers, carpenters, Whitehead street
Adams Frederick & Son, fishmongers, 11 Cromwell st	Ball George, temperance hotel, 2 Station road
Adams Frederick Washington & Charles Ambrose, pawnbrokers, 5 & 49 Fleet street	Bampton James & Co. coal merchants, 3 & 5 County rd
Adams & Gardner, auctioneers & estate agents, 4 Cricklade street	Banbury Arthur, photographer, 25 Faringdon street
Adams Ruth Emele (Miss), teacher of music, 19 Springfield road	Banyard Edward W. Fountain inn, 8 Devizes road
Adams William, accountant, 19 Springfield road	Barker & Co. mineral water manufacturers, College street
Affleck F. & T. agricultural implement makers, Eastcott rd	Barnard John Samson, pawnbroker, 38 Regent street
Affleck Arthur, hosier, 1 Victoria road	Barnes E. J. & Sons, timber mers. Midland saw mills
Ainsworth William John, auctioneer & surveyor & manager to the Wilts & Berks Canal Co. Regent circus	Barnes James Henry, beer retailer, 42 Newport street
Alexander George, sexton St. Paul's, 21 Union street	Barrett William, confectioner, see Tomkins & Barrett
Allen Samuel Henry, sec. to Swindon Town Football Club, 44 Kent road	Bartlett Alfred & Sons, monumental masons, Bath road
Allen Walter, cycle manufacturer, 60 Regent street	Bartrop & Co. ironmongers, 23 Faringdon street
Alley Amelia & Ethel (Misses), milliners, 90 Victoria rd	Batt William, clothier, 29 Bridge street
American Dental Co. artificial teeth mfrs. 1 Regent circus	4th Battalion (H Co.) Duke of Edinburgh's (Wiltshire Regiment) (Capt. D. C. A. Morrison, commanding; Lieut. J. W. Phelps; Color-Sergt. J. Thorne, drill instructor); drill hall, The Park
Andrews George, tailor, 4 Vilett street	Baxter E. & Co. fruiterers, 9 Regent circus
Andrews Millicent (Mrs.), tobacconist, 5 Milton road	Bayliss Thomas J. shopkeeper, 260 Ferndale road
Angell Walter, assistant superintendent, Prudential Assurance Co. Limited, 15 Avenue road	Bays & Co. ironmongers, 22 Wood street
Anglo-Bavarian Brewery Limited (E. B. Hack, manager); branch, 24 Milton road	Beard Edward W. builder, 155 Victoria road
Ansley George Edward, dairyman, 10 County road	Beasant J. & Son, grocers, 17 & 18 Emlyn square
Anstice Ellen (Mrs.), dress maker, 26 Radnor street	Beasant James, confectioner, 60 Devizes road
Antiss John & Co. drapers, 74 & 75 Regent street	Beatty Robert Pouden B.A., M.D., B.Ch. physician & surgeon, deputy public vaccinator & medical officer No. 2 district, Highworth union & medical officer to Victoria hospital, 43 Bath road
Aplin John Benjamin, butcher, 1 Andover street	Beckett Sarah (Mrs.), shopkeeper, 27 Haydon street
Appin William John, butcher, 254 Cricklade road	Beech Edith (Mrs.), teacher of music, 121 Broad street
Apted Edith (Miss) A.L.C.M. teacher of music, 23 Park la	Beesley John B. greengrocer, 66 Curtis street
Archer Arthur, chimney sweeper, 10 Queen street	Belcher John & Son, shipping agents, 13 Victoria road
Archer Joseph, chimney sweeper, 7 Belvedere road	Belcher A. W. H. confectioner, 70 Cricklade road
Army Recruiting Office (Henry James Fry, recruiting sergeant), 133 Victoria road	Belcher Emily (Miss), shopkeeper, 21 John street
Arscott Albert, fried fish shop, 52 Manchester road	Belcher John, vaccination officer to Swindon guardians & sec. to the Swindon & District Bill Posting & Advertising Co. Ltd. 102 Goddard avenue
Ashford Road Workman's Club (William Wilson, sec.), 18 Ashford road	Bell Hotel (James John Brown, proprietor), family & commercial, High street
Assembly Rooms, Goddard Arms hotel, High street	Bell Walter Lewis, boot maker, 6 Regent circus
Astill B. & Sons, commercial & law printers & bookbinders, 103 Victoria road	Bennett Henry William, builder, 164 Victoria road
Astill Arthur E. tobacconist, 24 Wood street	Bennett Mary Ann (Mrs.), grocer, 129 Princes street
Attree Herbert James, dairyman, 2 Rodbourne road	Berry & Co. fruiterers, 62 Bridge st. & 37 Cromwell st
Aucott Emily (Mrs.), shopkeeper, 65 Montague street	Berry Thomas P., M.D. Lond., M.R.C.S. Eng., L.R.C.P. Lond. physician & surgeon, & assistant medical supt. to the Great Western Medical Fund Society, 5 London st
Auction Rooms (proprietors, Bishop & Fisher), Regent circus	Bertish Mayer, furniture dealer, 33 & 34 Regent street
Avenell Frances Mary (Miss), house agt. 53 Swindon rd	Beswick Robert J., M.S.A. architect & surveyor, 10 Victoria road
Avenell Henry, grocer, 54 Manchester road	Bevir Harry, solicitor, commissioner to administer oaths in supreme court & for taking acknowledgments of married women & official receiver in bankruptcy, 38 Regent circus
Ayliffe Jessie Ellen (Mrs.), costumier, 24 Winifred st	Bezer Walter Herbert, hair dresser, 181 Rodbourne road
Bagguley William H. librarian, Great Western Railway Mechanics' Institution, Emlyn square	Biggs Thomas, boot repairer, Eastcott road
Bailey Charlotte (Mrs.), shopkeeper, 7 Jennings street	Rillett & Co. hatters & hosiers, 21 Faringdon street
Bailey Edwin, butcher, 1 Medgbury road	Bindon Harry, eating house, 71 Commercial road
Bailey Frank, butcher, 48 Fleet street	Bishop & Fisher, auctioneers, architects, surveyors, valuers & estate agents; agents & surveyors to the Rolleston Estate; & agents for the Royal Insurance Co. Regent circus. Established 1882
Bailey Harry H., butcher, 10 Fleet street	Bishop Richard, Whale P.H. 92 Corporation street
Bailey Thomas, baker & confectioner, 127 Victoria road	Bizley Henry, supt. registrar, 6 High street
Baker Harry, station master of Midland & South Western Junction railway, Town station	Bizley William, wheelwright, 2 Albert street
Baker James, draper, 1 & 2 Cricklade street	Blackford Frederick, butcher, 14 Cambria Bridge road
Baker Myrtle B. (Miss) A.L.C.M. teacher of music, 26 Victoria road	Blackford John, refreshment rooms, 44 Faringdon street
Balch Arthur, dairyman, 8 Bath road	

- Blackford Nelson, confectioner, 28 Fleet street
 Blackford Rose Anna (Mrs.), apartments, 41 Rolleston st
 Blackstock William, clothier, 14 Victoria road
 Blackwell William, builder, 7 South street
 Blake Ethel (Mrs.), shopkeeper, 39 Summers street
 Blankley Edward, fried fish dealer, 52 Prospect
 Boalch Mabel Jane (Mrs.), butcher, 20 Cromwell street
 Boalch Thomas, butcher, 44a, Westcott place
 Bolt Alfred J. grocer, 103 Cricklade road
 Bond Brothers, jewellers, 6 Wood street
 Bond Herbert Thomas, relieving officer No. 3 district, Swindon & Highworth unions, Hillside ho. Victoria road
 Boniface Ernest Charles Froome, auctioneer, see Ferris & Boniface
 Boots Cash Chemists, 27 & 28 Bridge street
 Borough Fire Brigade (Capt. John N. Jefferies, deputy capt.; E. R. Bowering, engineer & sec.; F. Reeves, foreman; & 14 firemen); head quarters, Cromwell st
Bosley Frederick J. W. leather factor, grindery merchant, ironmonger & fancy goods repository, 34 Faringdon street (from Milton road corner)
 Bosley George, linen draper, 57 Fleet street
 Bosley Henry J. leather merchant, 16 Regent street; Faringdon road & Milton road
 Bottomley Albert Edward, sanitary inspector, Town hall
 Boulton Joseph, general foreman to borough, 3 Hunt st
 Bowen John (Mrs.), florist, 25 Cromwell street
 Bowker Arthur, Duke of Edinburgh P.H. 159 Cricklade road, Gorse hill
 Bowly B. B. & Co. Ltd. brewers & wine & spirit merchants, 10 & 12 High street
 Bown Joseph Russell, mineral water manufr. 1 Lagos st
 Bradford & Co. solicitors, 6 High street
 Bradford Hall Co. (William Miller, manager), 7 Devizes rd
 Bradford Charles Cyril, solicitor, see Bradford & Co
 Bradley Edwin Henry, lime burner, Okus road
 Bradley Thomas W. builder, 343 Ferndale road
 Brain Thomas & Son, umbrella makers, 4 Victoria road
 Brain Albert, music seller, 20 Regent circus
 Brain William Sydney, pianoforte tuner, 47 Prospect hill
 Bright Brothers, clothiers & outfitters, 19d, Regent st
 Brind James B. blacksmith, 26 Marlborough road
 Bristow Charles, news agent, 123 Broad street
 Bristow Sophie (Mrs.), news agent, 67 Commercial rd
 Britannic Assurance Co. Limited (William Johnson, district supt.), 7 Victoria road
 Brookes Andrew, furniture remover, 213 Rodbourne rd
 Brookfield Brothers, grocers & wine & spirit dealers, 5 & 7 Wood street
 Brooks' Dye Works Limited, 14 Regent circus
 Brooks Mary Selina (Miss), tobacconist, 35 Oxford ter
 Brown James John & Sons, furniture dealers, 9 & 10 Station road
 Brown & Plummer, importers of foreign wines & spirits, agents for Bass's & Worthington's ales & Guinness's stout, Market place
 Brown Charles, draper, 146 Cricklade road
 Brown Charles W. dairyman, 79 Morris street & 75 Jennings street
 Brown Robert Monteith, trav. draper, 61 Eastcott hill
 Brown William, grocer, 142 Rodbourne road
 Brownson George, tailor, 119 County road
 Buchan James, draper, 42 Faringdon street
 Buckeldee Albert Charles, Okus dairy, 89, 90, 91 & 92 Radnor street & 13 Manchester road
 Budding Frederick William, hosier, 35 Regent street
 Budgett Farnham, tea dealer, 17 Fleet street
 Bulgarelli Angelo, fried fish shop, 176 Westcott place
 Bulgarelli Frank, fried fish dealer, 7 Bridge street
 Bulgarelli Fred, fried fish shop, 148 Manchester road
 Burge Sidney Allan, saddler, 8 Wood street
 Bush Walter Henry, hair dresser, 43 Cricklade street
 Butcher Emma (Mrs.), shopkeeper, 62 Stafford street
 Butcher Samuel, baker & confectioner, 38 Faringdon st.; 46 Fleet st.; 92 Cricklade rd. & 158 Westcott pl
 Butler Francis Charles, tea agent, 141 Victoria road
 Butler Nathaniel, inland revenue officer, 82 Bath road
 Butler Tom, cabinet maker, 81 Regent street
 Buttle Alfred, shopkeeper, 84 Lansdown road
 Button W. A. & Sons, nurserymen & seedsmen, 45 Regent street & 28 Marlborough road
 Cadel Percy R. tobacconist, 24 Faringdon street
 Callow Park Milk Co. 103 Commercial road
 Capital & Counties Bank Limited (branch) (C. L. Peploe, manager), 5 High street; sub-branch (William Larder, cashier-in-charge), 55 Bridge street; draw on head office, 39 Threadneedle street, London E C
 Carpenter Alfred L. grocer, & post office, Eastcott hill
 Carpenter Charles H. grocer, 135 Manchester road
 Carpenter Edward, butcher, 79 Cricklade rd. Gorse hill
 Carpenter Thomas William, boot maker, 65 Hythe road
 Carpenter Walter John, grocer, 68 Princes street
 Carter Henry & Sons, confectioners, 62 Fleet street & 41 Crombey street
 Carter Edward A. ironmonger, 89 Cricklade road
 Cash & Co. boot & shoe warehouses, 42 Bridge street & 15 Fleet street
 Cavallo John, hair dresser, 170 Westcott place
 Cellular Clothing Co. Ltd. (The), shirt mfrs. Morris st
 Cemetery (Robert Hilton, clerk; W. H. Day, keeper), Town hall
 Central Club & Institute (Thomas Henry Westbury, president), Commercial road
 Central Laundry Co. (The), laundry, 107 Commercial rd
 Chambers Samuel, builder & contractor, 31 Hythe road
 Chandler Bros. linen drapers, 33 & 35 Wood st. & Devizes rd
 Chandler Thomas Henry, linen draper, 49 Bridge street
 Chappell & Co. bicycle manufacturers & agts. 6 Fleet st
 Chappell Samuel, boot maker, 26 Bridge street
 Chick William James, chimney sweeper, 23 Canal side
 Childs Joseph Thomas, hair dresser, 8 Milton road
 Chilton William, insurance agent, 71 Clifton street
 Chislett Arthur, shopkeeper, 53 Manchester road
 Christie Peter, draper, 26 College street
 Chudleigh Clement, draper, 19 Faringdon street
 Church Amos, shopkeeper, 113 Broad street
 Clack Charles, corn & flour dealer, 156 Cricklade road
Clappen William, juvenile outfitter & tailor; ready-made clothing & boot warehouse; goods marked in plain figures; the lowest price for ready made without discount, 14 Wood street; 5 Cricklade street & at Tram centre
 Clark John, house & insurance agent, 7 Princes street
Clarke R. M. & F. accountants & rent & debt collectors, 57 Victoria road
 Clarke Frank, grocer, 74 County road & Manchester rd
 Clarke Frank, grocer, 27 & 28 Devizes road
 Clements Mary (Mrs.), fruiterer, 40 Fleet street
 Cleverly Fanny Jane (Mrs.), grocer, 49 Prospect
 Coates Caleb, shopkeeper, 100 Commercial road
 Cockey L. (Mrs.), school for girls, 47 Bath road
 Colborne Samuel, land steward to Fitzroy Pleydell Goddard esq. J.P.; office, 42 Cricklade street
 Colbourne Arthur James, builder, County road
 Colbourne Thomas, builder, County road
 Cole & Lewis, pork butchers, 18 Bridge street
 Cole Jane (Mrs.), midwife, 26 Redcliffe street
 Cole Samuel Barrett, clothier, 5 & 6 Regent street & 1 College street
 Coleman John Charles M.R.C.V.S. veterinary surgeon, 1 Croft road
 Coleman Richd. grocer & wine & spirit dlr. 16 Victoria rd.
 Collard Fred, tailor, 22 to 26 Victoria road
 Collier Samuel Wm. watch maker, 25 Commercial road
 Compton John & Sons, clothing contractors, Sheppard st
 Compton Henry, hair dresser, 143 Victoria road
 Conduct John, school attendance officer, 40 Prospect pl
 Cook Albert, beer retailer, 52 Fleet street
 Cook Elizabeth (Mrs.), shopkeeper, 41 North street
 Cook Ernest Jn. confectnr. 73 Regent st. & 15 Wood st
 Cook Henry J. painter & decorator, 92 Victoria road
 Cook William, shopkeeper, 2 Winifred street
 Cooke Henry Charles, builder, 1a. Croft road
 Cooper Brothers, marine store dealers, 11 Bellevue road
 Coote John, painter & decorator, 11 Newport street
 Cope David, haul'er, 21 Kingshill road
 Corn Exchange (Wm. Henry Shephard, sec.), Market sq
 Corporation Electricity Works (Arthur Dimmack, head engineer), Corporation street
 Cotsell & Co. tailors, 43 Faringdon street
 Cottell Bros. watch makers & jewellers, 26 Regent street
 County Court (Henry Kinneir, registrar & high bailiff), Clarence street
 County Electric Pavilion (Arthur E. Melbourne, manager), 24 Regent street
 County Police Station (Thomas J. Robinson, supt. & deputy chief constable; William Giddins, inspector), Eastcott road
 Cousens Ernest Henry, butcher, 15 Bridge street
 Covington William, grocer, 69 Commercial road
 Cowley Isaac, boot repairer, 137 Victoria road
 Cowley John William, baker, 200 Cricklade road
 Cowlshaw Gertrude (Miss), stationer, 22 Wellington st
 Cox Emily (Mrs.), dairy, 19 Milton road
 Cox George, dairyman, 38 Newport street
 Cox George, news agent, printer, & post office, 90 Cricklade road, Gorse hill
 Cox George, stationer, 41 Faringdon street
 Cox Harold Philip, deputy supt. registrar of births, deaths & marriages, 98 Lansdown road
 Cox William John, dairyman, 86 Manchester road
 Craddock Edwd. H. & Co. hatters & hosiers, 28 Regent st
 Crane James, eating house, 4 Emlyn square
 Crates Joseph, confectioner, 2 Victoria road

- Cripps John, shopkeeper, 39a, Havelock street
 Cripps Julia (Miss), shopkeeper, 28 Whiteman street
 Croad Susan (Mrs.), railway hotel, 14 Newport street
 Crook Sarah (Mrs.), mineral water manufr. Swindon rd
 Cullerne Thomas, auctioneer, 67 Victoria road
 Cullingford Frederick Thomas Mallory, surgeon-dentist, 95 Victoria road
 Cumley Jane (Mrs.), shopkeeper, 55 Jennings street
 Cundell Francis Henry Willis M.R.C.V.S. veterinary surgeon, Embro house, Devizes road
 Curtis Albert C. Victoria inn, 88 Victoria road
 Curtis Frederick Arthur, boot maker, 163 Westcott pl
 Curwood William, Greyhound P.H. 22 Cambria place
 Dack Frederick William, Grapes P.H. 1 Cambria place
 Dancey Stella (Miss), teacher of music, 20 Dean street
 Dangerfield John, shopkeeper, 109 Albion street
 Daniel S. & Co. chemists, 36 Regent street
Daniels Charles J. artist, 216 County road
 Davies Frederick George, station master & supt. of the traffic dept. Great Western railway
 Davies George, divisional sec. to the National Deposit Friendly Society, 48 Eastcott hill
 Davies John, general manager of Midland & South Western Junction railway; offices, Town station
 Davies R. Wiltshire, auctnr. & survyr. 37 Regent circus
 Davies Thomas B. Queen's Arms P.H. Station road
 Davies Wm. Herbert L.D.S.Eng. dentist, 45 Bath road
 Davis Ada (Miss) L.L.C.M. teacher of music, 115 Dean st
 Davis Frank, shopkeeper, 7 Newport street
 Davis George, coal merchant, 59 Prospect
 Davis George, fruiterer & greengrocer, 64 Devizes road
 Davis James, loan office, 12 Gloucester terrace
 Daw George E. hair dresser, 2 Regent street
 Dawes Charles, chimney sweeper, 66 Haydon street
 Dawes Sarah (Mrs.), stationer, 8 Victoria road
 Dawes Selina (Mrs.), wardrobe dealer, 99 Commercial rd
 Dawes Thomas, chimney sweeper, 99 Commercial road
 Dawson John R. & Co. coal & coke mers. Manchester rd
 Day Arthur, beer retailer, 63 Regent street
 Day Emily (Mrs.), beer retailer, 32 Newport street
 Day Job, builder, 42 North street
 Deacon Arthur William, corn & seed merchant, Market pl
 Deacon Hubert John, china & glass dealer 11, & watch ma. 13, Wood st. & china & glass stores, 8 Fleet street
 Deacon Thomas Hooper, horse repository, High street
 Dean Alfred E. borough treasurer, Town hall
 Dean William, carpenter & parish clerk, 18 Springfield rd
 Decketts William, refreshment rooms, 56 Newport street
 Dee Alfred, tailor, 78 Commercial road
 Derrick Florence (Mrs.), shopkeeper, 176 Manchester rd
 Dimmack Arth. borough electrical engr. Corporation st
 Dix William, insurance agent, 37 Victoria road
 Dixon Albert Henry, butcher, 99 Cricklade road
 Dixon Arthur William, Falcon inn, 40 Westcott place
 Dixon William, farmer, Princes farm
 Dobbins Percy, hair dresser, 163 Rodbourne road
 Dobson Mary Ann (Mrs.), shopkeeper, 17 Westcott place
 Dodd John Albert, boot maker, 172 Rodbourne road
 Dodgson Wm. Fredk. hair drsr. & tobacconist, 59 Devizes rd
 Dodson Zephaniah, agent for Sutton & Co. parcel conveyance, 170 Victoria road
 Domestic Bazaar Co. Limited, hardware dealers, 47 Bridge street
 Donaldson-Sim Ernest M.R.C.S.Eng., L.R.C.P.Lond. surgeon, & assistant medical officer to the Great Western Medical Fund Society, Park house
 Dore, Fielder & Matthews, auctioneers, valuers, surveyors & house & estate agents, 38 Regent circus; & at Malmesbury
 Drake Francis Arthur, umbrella stick manufacturer, see Hack & Drake
 Drew & Sons, architects & surveyors, 28 Regent circus
 Drew John, stationer, 51 Bridge street
 Drewett Archie, hair dresser, 105 Commercial road
 Brewett Emily (Mrs.), shopkeeper, 68 Birch street
 Drury William, butcher, 44 Fleet street
 Dunford Richd. accountant & house agt. 83 Victoria rd
 Dunmore Samuel, boot maker, 161 & 197 Rodbourne rd
 Dunn Charles, house decorator, 182 Cricklade road
 Dykes Florence (Miss), monthly nurse, 114 Goddard av
 Dymond & Son, painters & decorators, 12 Commercial rd
 Eames Henry G. beer retailer, 16 Harding street
 Easley William, boot maker, 21 Bridge street
 Easter & Son, bicycle mfrs. & agents, 8, 9 & 10 King st
 Eastmans Limited, butchers, 8 Regent circus; 45 Far-
 ingdon street; 12 Fleet street; 79 Regent street;
 112 Cricklade road; Cromwell street; 57 Devizes road
 & Market corner
 Eatwell George, cab proprietor, 32 Gloucester street
 Eburne George, hair dresser, 65 Commercial road
 Edas Alice Rose (Mrs.), refreshment rooms, 29 High st
 Edmonds Ernest B. H. asst. insur. supt. 79 County rd
 Edwards Brothers, boot repairers, 52 Rolleston street &
 61 William street
 Edwards Alfred, beer retailer, 89 Union street
 Edwards Henry, insurance agent, 24 Hythe road
 Electric Central Theatre (E. J. Jennings, manager),
 Regent circus
 Ellett Emma (Mrs.), farmer, Coate farm
 Elliott Albert Edward, grocer, 51 Hythe road
 Elliott Gilbert, house decorator, 31 County road
 Empire Theatre (Alfred Manners, manager), Victoria rd
 England & Sons, boot & shoe dealers, 46 Regent street
 English Henry George, grocer, 20 & 21 Fleet street
 Equitable Benefit Building Society (William John Ains-
 worth, agent), Regent circus
 Erskine P. & Co. furniture dealers, 24 Cromwell street
 Eskell E. L. & Fowler W. surgeon-dentists, 18 High st
 ETTY Lyttelton, treasurer to the Highworth Union &
 Rural District Council, Sheepstead Folly, nr. Abingdon
 Evans Adeline May (Miss), costumier, 12 Goddard aven
 Evans William, drug stores, 64 Commercial road
 Evans William, tailor, 26 Regent circus
 Exton Frances (Miss), teacher of music, 84 Kent road
 Fellowes Sarah (Mrs.), shopkeeper, 35 Commercial rd
 Feltham Eileen (Miss) A.L.C.M. teacher of music, 26
 Chester street
 Fentiman Winifred (Miss), girls' school, 81 Bath road
 Ferndale Club & Institute (William Lantern, sec.),
 Ferndale road
 Fernée Ada (Mrs.), fancy stationer, 76 Victoria road
 Ferris & Boniface, auctioneers & estate agts. 38 High st
 Ferris Florence May (Mrs.), nurse, 47 County road
 Ferris Shadrach, electrical engineer, 47 County road
 Few Charles, butcher, 23 Regent street
 Few John Hy. butcher, 61 Fleet st. & 62 Commercial rd
 Fielder E. C. auctioneer, see Dore, Fielder & Matthews
 Fielder James, ironmonger, 4 Commercial road
 Fielder John Henry F.A.I. auctioneer, see Dore, Fielder
 & Matthews
 Findon George, baker, 33 Bridge street
 Finn Reginald, butcher, 6 Victoria road
 Finn Tom, plumber & painter, 23 Devizes road
 Finn William Henry, decorator, 188 & 189 Victoria rd
 Fisher Horace Reginald, architect, see Bishop & Fisher
 Flann May Constance (Miss), tchr. of music, 105 County rd
 Fleming, Reid & Co. wool & hosiery stores, 38 Bridge st
 Fletcher W. & R. Limited, butchers, 61 Bridge street
 & 203 Rodbourne road
 Ford Harry G. insurance agent, 67 Broad street
 Forder Reginald M. ironmonger, 3 Newport street
 Foreman & Pridham, solicitors, 37 Regent circus
 Ferrest Mildred (Miss), milliner, 26 Wood street
 Forth Alice Elizh. (Mrs.), news agent, 7 Rodbourne rd
 Fortune Amy (Miss), fancy repository, 102 Victoria rd
 Foss L. & Son, hatters & gentlemen's outfitters, 18 Wood st
 Franklin S. & Son, shopkeepers, 129 Ferndale road
 Franklin Charles, dairyman, 375 Ferndale road
 Franklin Henry James, builder & contractor, 69 Clifton st
 Franklin Job, greengrocer, 26 Eastcott hill
 Franklin Wm. painter & decorator, 73a, Commercial rd
 Freeman Henry Tuckey, butcher, 28 Groves street
 Freeth & Son, grocers, 54 Fleet street; 57 Bridge st.;
 Cambria Bridge road; 29 Eastcott hill; 77 Cricklade
 road, Gorse hill & 171 Rodbourne road
 Frost Frederick James, fruiterer, 1 Fleet st. & East st
 Frost William, fishmonger, 13 Bridge street
 Fry Oliver & Son, shopkeepers, 152 Cricklade rd. Gorse hl
 Fulker Elizabeth (Mrs.), shopkeeper, 73 Westcott place
 Fulton Robt. William (Mrs.), dress maker, 40 Devizes rd
 Funge M. grocer, 1 Bath road
 Furner Jas. Kemp, mgr. of Wilts & Dorset Bank, Wood st
 Fyson Henry F. picture frame maker, 108 Victoria road
 Gadd William Arthur, boot maker, 56a, Fleet street
 Gaites John, butcher, 24 Eastcott hill
 Gale John James, music teacher, 48 Victoria road
 Galpin Harry, grocer, 35 Rolleston street
 Gard George Alfred, hair dresser, 116 Commercial road
 Gardiner Harry, grocer, & post office, 55 Wellington street
 Gardiner Thomas, Eastcott hotel, 115 Manchester road
 Gardner Emily (Mrs.), tobacconist, 29 & 30 Fleet street
 Gardner William, auctioneer, see Adams & Gardner
 Garrett Richd. Hy. carriage builder & smith, 1 Carfax st
 Garrett William, cycle maker & blacksmith, Bradford rd
 Gaskell James A. Mus.T.C.L. (member of the Incorporated
 Society of Musicians), professor of music, 151
 Victoria road
 Gayler Alfred Benj. wardrobe dealer, 1 Andover street
 Gayler Annie (Mrs.), wardrobe dealer, 172 Cricklade rd
 Gealer Elizabeth (Mrs.), shopkeeper, 32 Rodbourne road
 Gealer Percival Ralph, fruitr. & greengro. 166 Rodbourne rd
 George Frederick John, grocer, 147 Manchester road
 George John, builder, 169 Victoria road
 George Reuben, insurance supt. 132 Goddard avenue

Gibbs Frederick W. boot repairer, 46 North street
 Gibbs Richard, draper, 34 Bridge street
 Giddings Emily Jane (Mrs.), midwife, 6 Hawkins st
 Gigg John, beer retailer, 25 Regent street
 Gilbert Albt. Jn. cabinet ma. 1 & 64 & 66 Newport st
 Gillingham Amy Eliza (Miss), teacher of the violin, 53 Commercial road
 Gilmore Samuel J. McW., L.R.C.S.I. physician & surgeon, & assistant medical officer to the Great Western Medical Fund Society, Park house
 Glastonbury Elizabeth (Miss), dress maker, 5 College st
Goddard Arms Hotel (Miss B. Evans, manageress), first-class family & commercial; posting in all its branches; loose boxes, motor garage, assembly rooms, fine billiard room & gardens, High street. T N 42
 Goddard Edwin, wine & spirit merchant, 9 Regent street
 Goddard Frederick, haulier, 17 Newport street
 Godden Lucy (Mrs.) & Son, shopkprs, 50 Cheltenham st
 Godwin Brothers Limited, brewers, Belmont brewery, Devizes road & (branch) wine & spirit merchants, 12 Victoria road
 Godwin & Son, bakers & confectioners, 3 Cricklade street
 Godwin Charles David, King's Arms family & commercial hotel & posting house, 20 Wood street, & at refreshment rooms, Swindon Town station
 Godwin William E. baker, 103 Princes street
 Goldsmith John William, hair dresser, 18 High street
 Goodenough John, haulier, 39 Bellevue road
 Goodman Tom, decorator & painter, 31 Lethbridge road
 Goodyer Edwin, shopkeeper, 14 Lorne street
 Gorse Hill Workmen's Club (J. Mills, sec.), Gorse hill
 Gorton Elizabeth (Mrs.), confectioner, 186 Cricklade rd
 Gosling Charles, dairyman, 158 Cricklade road
 Gosling Jacob, shopkeeper, 9 Albert street
 Gosling Lily (Miss), dress maker, 21 Radnor street
 Gosling William Mervin, grocer, 37 Regent street
 Gough Harry, beer retailer, 36 Fleet street
 Grant William, shopkeeper, 32 Read street
 Graves George Edward, insurance agent, 2 Ashford road
 Graves Susan (Mrs.), shopkeeper, 122 Redcliffe street
 Gray Ellen (Mrs.), beer retlr. & shopkpr. Carfax street
 Gray George, draper, 92 Regent street
 Gray Hilda (Miss) L.L.C.M. teacher of music, Carfax st
 Gray John, painter & decorator, 102 Commercial road
 Gray Samuel, tobacconist 47, & boot ma. 48, Faringdon st
 Great Western Coffee Tavern Co. Limited (Mrs. E. E. Haggard, manageress), Emlyn square
Great Western family & commercial hotel, good stabling accommodation & posting in all its branches; carriages, horses, hunters & hacks let on hire (Tel. No. 47); **motor garage; cars on hire** (Reginald James, proprietor), opposite G.W.R. junction, New Swindon
 Great Western Railway Mechanics' Institution (Henry J. Southwell, sec.; Wm. H. Bagguley, librarian), Emlyn square; branch reading rooms, Bath road; Rodbourne road & Gorse hill
 Great Western Railway Medical Fund Society's Accident Hospital (George Rodway Swinhoe M.R.C.S.Eng. & L.R.C.P.Lond. chief medical superintendent; W. Boxer Mayne M.R.C.S.Eng., L.R.C.P.Lond. & Thomas P. Berry, M.D.Lond., M.R.C.S.Eng., L.R.C.P.Lond. assist. medical superintendents; & Francis A. Hadden L.R.C.P. & S.Edin. & Samuel J. McW. Gilmore L.R.C.S.I., Philip Woodgate Mason M.B., Ch.B., Morrice Greer M.R.C.S.Eng. & L.R.C.P.Lond. & Ernest Donaldson-Sim M.R.C.S.Eng., L.R.C.P.Lond. assistant medical officers; William Spruce, sec.), Faringdon road
 Great Western Railway Refreshment Rooms (Edgar Hole, manager), Railway station
 Green & Co. chemists, 19 & 21 Wood street
 Green & Marsh, music stores, 21 & 22 Commercial road
 Greenaway William & Son, boot & shoe makers, 125 & 126 Victoria road & 29 Faringdon street
 Greenaway Charles B. stationer, 35 Faringdon street
 Greenaway Henry, Park inn, William street
 Greenman Thomas, butcher, 129 Victoria road
 Greenwood Ernest, confectioner, 16 Marlborough road
 Greer Morrice M.R.C.S.Eng., L.R.C.P.Lond. surgeon & assistant medical officer to the Great Western Medical Fund Society, Park house
 Gregory H. dairyman, 36 High street
 Gregory Harry John, stationer & printer, & post office, 170 Rodbourne road
 Griffin Mary (Mrs.), shopkeeper, 23 Gordon gardens
 Griffiths John, artificial teeth maker, 23 Avenue road
 Griffiths John, shopkeeper, 48 Avening street
 Grose Alfred, watch maker, 18 Regent street
 Groves J. & Sons Limited, wine & spirit merchants; branch, 22 Fleet street
 Guggenheim Sigismund, photographer, 14 County road

Habgood William Edward, fancy draper, 28 Wood street
 Hack & Drake, umbrella stick manufactrs. Clifton street
 Hacker Anne (Mrs.) & Sons, corn dlrs. 6 Corporation st
 Hacker M. A. (Mrs.) & Son, shopkeepers, 1 Merton st
 Hacker John, grocer, & livery stables, 3, 5 & 7 Marlborough road
 Hacker Mary (Mrs.), shopkeeper, 1 Merton street
 Hackman Edwin Frederick, assistant superintendent Wesleyan & General Assurance Society, 80 Kent road
 Hadden Francis A., L.R.C.P. & S.Edin. surgeon, & assistant medical officer to the Great Western Medical Fund Society, Park house
 Haines Helena Elizabeth (Mrs.), shpkpr. 79 Medgbury rd
 Haines Henry John, boot maker, 5 Devizes road
 Halestrap Louisa (Mrs.), certified midwife, 91 County rd
 Halford Cycle Co. Limited, cycle dealers, 77 Regent st
 Hall Stephen & Sons, plasterers, 175 Cricklade road, Gorse hill
 Hall Albert, hair dresser, 1 Cambria Bridge road
 Halliday I. & D. (Misses), stationers, 16 Wood street
 Halliday Henry Reynolds, house & estate agent, 44 St. Margaret's road
 Halliday Henry William, assistant superintendent to the Pearl Life Assurance Co. Limited, 15 Manchester road
 Hambling Stephen, herbalist, 27 Wellington street
 Hamilton Walter George, boot maker, Milford street
 Hamp Henry Joseph, borough surveyor, Town hall
 Hancock Bros. dairymen, 17 Merton street
 Hancock Fred, shopkeeper, 13 Redcliffe street
 Hancock William J. boot repairer, 33 Cricklade road
 Harding Benj. corn & seed mer. Gorse hill & 13 Fleet st
 Harding John, baker & confectioner, 5 Farnsby street
 Harding William Edward, boot maker, 109 Commercial rd
 Harding William Thomas, insur. agt. 144 Manchester rd
 Harper James & Sons, cider & perry manufacturers (James W. Brown, agent), Queen street
 Harper William, coal merchant, 34 Turner street
 Harrin Henry, saddler, 5 Cromwell street
 Harris A. W. boot maker, 10a, Cambria Bridge road
 Harris Bessie Jenkins (Miss), private school (for girls), St. Catherine's school, Westlecott road
 Harris Henry, carpenter, 87 Manchester road
 Harris William, hair dresser, 106 Cricklade rd. Gorse hl
 Harrison Charles, Queen's Royal hotel, Station road
 Hart Edward Hastings, Frome hotel, Hythe road
 Hartwell Charles T. Cricketers' Arms P.H. 14 Emlyn sq
 Harvey C. E. Mansfield, manager Wilts & Dorset Banking Co. Limited, 04 Regent street
 Harvey Edwin, builder, 50 Exmouth street
 Harvey Robert, shopkeeper, 1 Beatrice street
 Harwood Annie (Mrs.), fruiterer, 101 Victoria road
 Harwood George Hy. antique furniture dlr. 34 Wood st
 Haskins Sampson John, painter & decorator, 120 Clifton st
 Haskins Walter, boot & shoe maker, 7 Fleet street
 Hawkins Charles, Dolphin P.H. Rodbourne road
 Hawkins Henry, builder, 83 Ashford road
 Hawkins Thomas, baker, 1 Rodbourne road
 Hawkins William, dairyman, 38 Clifton street
 Hay Leighton Hill M.B., B.Ch. surgeon, 20 Milton road
 Hayball Ernest Edwin, dairyman, 1 Hythe road
 Haydon Street Working Men's Club (Harry Kilminster, sec.), Haydon street
 Haynes Albert, grocer, 76 Cricklade road, Gorse hill
 Haynes Hubert W. grocer, 64 Fleet street
 Haynes Wm. grocer, Westcott pl. & 12 Cambria Bridge rd
 Hayward Emily (Mrs.), news agent, 199 Rodbourne rd
 Hayward Ernest Herbt. beer rtr. 110 Cricklade rd. Gorse hl
 Hazell Thomas, blacksmith, 9 Cricklade street
 Heard Henry B. confectnr. 45 Fleet st. & 9 Bridge st
 Hearle Sarah Ann (Mrs.), draper, 73 & 75 Cricklade rd. Gorse hill
 Heath William F. beer retailer, 59 Bellevue road
 Heavens Ellen (Mrs.), certified midwife, 16 North street
 Hellier William John, insurance agent, 23 Sandford street
 Hemming Joseph, Crown inn, 2 Marlborough road
 Hemmins Henry, photographer, 96 Victoria road
 Henly Henry J. corn & coal merchant, 3 College street
 Hepworth J. & Son Limited, tailors & outfitters, 36 Bridge st
 Hermon Anne (Mrs.), greengrocer, 68 Cricklade road
 Hicks Emma (Mrs.), fancy draper, 52 Cheltenham street
 Higgs George, hair dresser, 149 Manchester road
 Higgs Thomas H. baker, 18 Cricklade road
 Higgs Thomas J. hair dresser, 206 Rodbourne road
 Hill Charles, district superintendent Sceptre Life Assurance Limited, 32 Victoria road
 Hill Charles Mortimer, butcher, 84 & 126 Cricklade road, Gorse hill & 162 Rodbourne road
 Hill Edward, brick maker, King's hill
 Hilton S. & Sons, boot factors (branch), 56 Bridge street
 Hilton Robert, solicitor & town clerk, Town hall
 Hine William H. tobacconist, 17 Regent circus

- Hirsch Robert David L.B.C.P., L.B.C.S.Edin. physician & surgeon, 23 Sheppard street
 Hiscock & Sons, bill posters, 1 Prospect hill
 Hiscock Ernest John, town crier, 35 Crombey street
 Hiscock Kate (Miss), dress maker, 168 Clifton street
 Hitchcock Eliza (Mrs.), butcher, 110 Victoria road
 Hitchin Arthur, pork butcher, 12 Cromwell street
 Hitchings Elizabeth (Mrs.), grocer, 38 Bellevue road
 Hobbs Emma (Mrs.), statnr. & post office, 178 Westcott pl
 Hobbs Richard, greengrocer, 87 Cricklade rd. Gorse hill
 Holden James William, district manager for the Royal Co-operative Collecting Society, 40 Manchester road
 Holloway James, boot maker, 77 Eastcott hill
 Home & Colonial Stores Limited, tea dealers, 58 Regent street & 58 Fleet street
 Honeywill John Albert, fruiterer, 3 Regent circus
 Hood J. Clarence, photographer, 25 Oxford terrace
 Hook Christopher Albert, dairyman, 130 Victoria road
 Hooper Frederick, beer retailer, 37 Cricklade street
 Hooper Frederick (Mrs.), reg. midwife, 4 Broad street
 Hooper William, photographer, 6 Cromwell street
 Hope & Co. outfitters, 30 Faringdon street
 Hope Mary (Mrs.), boot & shoe dealer, 71 Victoria road
 Hope Mary (Mrs.), grocer, 31 Oriel street
 Hopkins Tom, beer retailer, 27 Eastcott hill
 Horder Bros. linen drapers, 9 High street
 Horsell George W. insurance agent, 89 Goddard avenue
 Howard Charles Thomas, shopkeeper, 24 Manchester rd
 Howard Frank William, fruiter. & greengro. 142 Broad st
 Howard Thomas, chimney sweeper, 18 North street
 Howard Thomas John, boot maker, 104 Commercial rd
 Howell Louis, electrical engineer, 10 Victoria road
 Howell Louis Francis, beer retailer, 14 Rodbourne road
 Huckson Charles John, builder, 25 Bellevue road
 Hughes Frank, insurance agent, 115 Broad street
 Hughes Frederick T. baker, 114 Cricklade road
 Hughes Hedeveg (Mrs.), certified midwife, 27 Goddard av
 Hughes Lily Amelia (Mrs.), confctnr. 167 Rodbourne rd
 Hullin Thomas, stationer & news agent, 53 Fleet street
 Hulme Samuel J. The Running Horse P.H. 6 Laddsmill
 Humphreys Frank, tobacconist, 2 Bath road
 Humphries Edwin (Mrs.), coal merchant, 54 Imey road
 Humphries Mary (Miss), shopkeeper, 94 Bright st. Gorse hl
 Humphries Thomas, farmer & dairyman, Okus Field farm
 Hunt Edward George, butcher, 31 Regent circus
 Hunt George Fredk. sexton St. Mark's, 3 Dean street
 Hunter William Wallace, furniture dlr. 19e, Regent st
 Huntley Henry C. dairyman, 174 Victoria road
 Hutton Bros. plumbers & gas fitters, 8 Commercial road
 Hyde Ernest W. beer retailer, 88 Regent street
 Hyslop Samuel R. optician, 83 Regent street
 Iles William, agent to the Royal Liver Friendly Society, 26 Princes street
 Ing Edwin Rt. & Co. aerated water mnfrs. Lansdown rd
 Inge Frank, painter, 158 William street
 Inland Revenue Office (James Holligan, supervisor), County Court buildings, Clarence street
 Jackson Geo. confectioner, 39 Bridge st. & 31 Regent st
 Jackson James, draper, 55 Cricklade road
 Jackson Walter, confectioner, 1 Milton road
 Jackson William, apartments, 11 Goddard avenue
 James T. & Co. grocers, 101 Commereial road
 James Charles W. boot repairer, Market corner
 James George Ernest, tailor, 10 Commercial road
 James Henry, grocer, 37 Fleet street
 James John, tailor, 40 Regent street
 James Reginald, Great Western family & commercial hotel, opposite G.W.R. junction, Station road, New Swindon
 James Samuel, butcher, 6 Market street
 James William, boot repairer, 58 Farnsby street
 Jarman Arthur T. cycle repairer, 1 Guppy street
 Jarvis Jesse Charles, outfitter, 33 Faringdon street
 Jefferies Edward J. beer retailer, 62 Westcott place
 Jefferies Jn. Nelson, assistant borough surveyor, 2 Hunt st
 Jennings Henry William, assistant superintendent Prudential Assurance Co. Limited, 12 Springfield rd
 Jennings Richd. Fredk. farmer, Upper Walcott farm
 Jervis Bertram Howard, ironmonger, 3 Gordon terrace
 Johnsey Cornelius, greengrocer, 30 Merton street
 Johnson Brothers Limited, dyers & cleaners, 3 Wood st
 Johnson Byng, teacher of music, 63 Stafford street
 Johnson Frederick Charles, George P.H. 28 Eastcott hill
 Johnson Percy Wm. fruiterer & greengrocer, 13 Bath rd
 Johnson Walt. A.C.A. chartered accountant, 28 High st
 Jones Arthur, baker, 40 Jennings street
 Jones Arthur C. hair dresser, 28 Faringdon street
 Jones Eileen Amelia (Mrs.), dress maker, 39 Goddard av
 Jones Griffith, insurance agent, 220 County road
 Jones Jane (Mrs.), draper, 27 Regent street
 Jones John Henry, boot maker, 28 Jennings street
 Jones Jsph. Hy. umbrella ma. 57 Regent st. & 34 Fleet st
 Jones Sarah (Mrs.), insurance agent, 7 Sheppard street
 Jordan Frederick, chimney sweeper, 250 Cricklade road
 Jordan Joseph, confectioner, 79 Victoria road
 Kane George William, grocer, 30 County road
 Kempton John, oil & color man, 17 Bridge street
 Kent Charles G. Rifleman's Arms inn, 42 Regent street
 Kent James, cabinet maker, 6 Cricklade street
 Kent John, boot maker, 2 Church road
 Keogh Brothers, glass & china dealers, 45 Bridge street
 Kerslake Mary (Mrs.), picture frame ma. 85 Cricklade rd
 Keylock & Co. butchers, 17 Wood street
 Kidner Susan G. (Mrs.), shopkeeper, 19 Deburgh street
 Kilminster George, plasterer, 49 William street
 Kimber Thos. solctr. (firm, Bradford & Co.), 6 High st
 King Alfred J. G. & Son, confectioners, 9 Bath road
 King Alfred Thomas, house decorator, 54 Avenue road
 King Edward, butcher, 34 Cromwell street
 King Emma (Mrs.), beer retailer, 23 Princes street
 King William, shopkeeper, 25 Queen street
King's Arms Hotel, family & commercial (Charles David Godwin), 20 Wood street; & at refreshment rooms, Swindon Town station
 Kingshill Co-operative Society (Frank G. White, sec.), Radnor street
 Kinneir & Co. solicitors, 32 High st. & 16 Regent circus
 Kinneir Henry (firm, Kinneir & Co.), solicitor, commissioner for oaths & for taking acknowledgments of married women, registrar of county court, 32 High st. & 16 Regent circus
 Kinneir Henry Geo. carpenter & joiner, 8 Lethbridge rd
 Kinneir Walter Henry (firm, Kinneir & Co.), solicitor, commissioner for oaths & deputy registrar county court, High street & 16 Regent circus
 Kirby John Peter, clerk to the guardians & assessment committee of Swindon & Highworth union, registrar of births, deaths & marriages Swindon sub-district & clerk to the Highworth Rural District Council, 100 Victoria road
 Knapp William, beer retailer, 25 Medgbury road
 Knight J. D. & Co. brewers & wine & spirit merchants, 13 Sandford street
 Knight Emma Jane (Miss), stationer, 190 Ferndale road
 Knight Herbert, insurance agent, 60 Goddard avenue
 Knights Geo. Saml. wine & spirit mer. 39 Faringdon st
 Knox & Saddler, drapers, 52, 53 & 54 Bridge street
 Lamb Brewery Ltd. brewers (branch stores), Wharf rd
 Lane David A. tailor, 25 Regent circus
 Lancaster Thomas, grocer, 31 Faringdon street
 Large John, tailor, 4 Milton road
 Lavery Charles M.B. & C.M. surgeon & physician, see Rattray & Lavery
 Lawrence Edward M.R.C.V.S. veterinary surgeon & inspector to the Wilts County Council, 30 Marlborough rd
 Lay Albert George, confectioner & wine & beer retailer, 27 Wood street
 Lay Edwin John, watch maker &c. 17 Bath road
 Lay John, builder, 58 Hythe road
 Lea Thomas R. greengrocer, 66 Commercial road
 Leavers George William, Clifton hotel, Clifton street
 Lee John Henry (district superintendent to the London & Provincial Assurance Co. Ltd.), 57 Manchester road
 Leech Mary (Mrs.), shopkeeper, 69 Dixon street
 Leek Frederick, tailor, 20 Regent street
 Leighfield Charles, coal dealer, 56 Rolleston street
 Leighfield Emily (Mrs.), shopkeeper, 28 Page street
 Leighfield Richd. Jas. builder & contractor, 1 Whitney st
 Leighfield Rosanna (Mrs.), beer retrlr. 49 Cheltenham st
 Le Verrier Walter Ralph L.D.S. surgeon-dentist, 32 Wood street
 Lewis & Co. drapers, 70 Commercial road
 Lewis George, shopkeeper, 223 Ferndale road
 Lewis John, shopkeeper, 9 Cambria Bridge road
 Lewis Stanley, boot maker, 75 Bridge street
 Limmex Samuel J. & Co. ironmongers, 2 High street
 Lintern Walter, shopkeeper, 71 Crombey street
 Lipton Limited, provision dealers, 89 Regent street & 35 Bridge street
 Little William Graham, draper, 31 & 32 Fleet street
 Little William James, beer retailer, 15 Henry street
 Lloyds Bank Limited (branch) (Leonard Arthur Stanley, manager), 7 High street & Fleet street; head office, 71 Lombard street, London E C
 Lock John, french polisher, 37 Oriel street
 Lomax James, news agent, 33 Fleet street
 London Central Meat Co. Limited (The), 55 Regent st. & Devizes road
 London Penny Bazaar Co. Limited, 90 Regent street
 Long Arthur Henry, boot maker, 43 Hythe road
 Long George, furniture remover, Carlton street
 Longman A. & R. drapers, 32 Faringdon street
 Lott J. & Sons, scale repairers, Temple street & ironmongers, 50 Regent street

Loveday George, shopkeeper, 134 Morrison street
 Loveday John, shopkeeper, 20 Rodbourne road
 Loveday Thomas William, beer retailer, 37 Bridge st
 Lovelock Arthur E. Union Railway hotel, Sheppard st
 Lovelock Fredk. James, chimney sweeper, 93 Stafford st
 Loveridge Richard, shopkeeper, 14 King street
 Luxmoore Launcelot Alfred M.A. solicitor (firm, Kinneir & Co.), 32 High street & 16 Regent circus
 McLroy William Limited, drapers & china & hardware dealers, 64 to 72 Regent street
 Maclean & Beatty, physicians & surgeons, Swindon ho
 Maclean John Campbell M.B., C.M. physician & surgeon, medical officer & public vaccinator No. 2 district, Swindon & Highworth union, & medical officer to the police, Swindon house
 MacLean Samuel M.B., C.M. physician & surgeon, Duart house, Victoria road
 Macpherson Ian, tailor, 184 Victoria road
 Maisey Henry, beer retailer, 44 Prospect place
 Maisey Isabella (Miss), dress maker, 39 Bruce street
 Major Edward George, cycle maker, 1 Weymouth street
 Manners E. E. (Mrs.), dining rms. 185 & 186 Victoria rd
 Manning Frederick George, ironmonger, 35 Manchester rd
 Mansfield Leonard, Golden Lion P.H. 43 Bridge street
 Mant Arthur Herbert, insurance agent, 136 Broad st
 Marks Herbert Sidney, grocer, 108 Dean street
 Marks Samuel, clothier, 27, 31 & 32 Cromwell street
 Marsh Edward Cecil, assistant overseer & collector of rates, Town hall
 Marsh John, pianoforte dealer, see Green & Marsh
 Marsh William, hair dresser, 3 Kent road
 Marshall Robert, tailor & draper, 140 Manchester road
 Martin James & Co. tobacconists, 30 Regent street
 Martin Eliza (Mrs.), fried fish dealer, 157 Rodbourne road
 Martin William, beer retailer, 50 Bridge street
 Maskelyne John F.A.I. auctioneer & corn dlr. 16 High st
 Mason P. H. & Co. grocers & provision merchnts. 17 High st
 Mason Philip Woodgate M.B., Ch.B. surgeon, & assist. medical officer to the Great Western Medical Fund Society, Park house
 Masonic Lodge (Royal Sussex Lodge of Emulation No. 355) (sec. Herbert William Reynolds P.M.), Masonic hall, Market square
 Masters Wm. Arthur Harvey, architect, 42 Cricklade st
 Mathews Frances Elise (Mrs.), music tchr. 53 Eastcott rd
 Matthews Albert, boot maker, 5 Carfax street
 Matthews Catherine Eliza (Mrs.), shpkpr. 140 Westcott pl
 Matthews Charles Tuck, greengrocer, 63 Devizes road
 Matthews George Steel, insurance agent, 21 Brunswick st
 Matthews Hylda (Mrs.), teacher of music, 5 Gordon rd
 Matthews James H. confectioner, 19 Regent street
 Matthews John Arthur Young F.A.I. auctioneer &c. see Dore, Fielder & Matthews
 Matthews William Edward, butcher, 1 Radnor street
 Matthews William J. news agent, 78 Regent street
 Mattingly Thomas, greengrocer, 13 Cromwell street
 May Ellen (Mrs.), shopkeeper 195, & coffee tavern 207, Rodbourne road
 May Theodore, beer retailer, 24 Devizes road
 Maybury & Sons, genl. printers & statnrs. 13 Regent circs
 Maynard's Limited, confectioners, 75a, Commercial road & 11 Regent circus
 Mayne W. Boxer M.B.C.S. Eng., L.R.C.P. Lond. physician & surgeon, & assistant medical superintendent to the Great Western Medical Fund Society, 8 London st
 Maypole Dairy Co. Lim. butter mers. 48a, Bridge street
 Mazzoleni Frederick, refreshment rooms, 1 Park lane
 Mazzoleni Peter, refreshment rooms, 61 Wellington st
 Meads Thomas, dairyman, 17 Commercial road
 Menham Robert William, Castle P.H. North street
 Merrett Louisa (Mrs.), fancy draper, 116 Manchester rd
 Merricks James G. furniture dlr. see Mills & Merricks
 Midland & South Western Junction Railway Company (John Davies, general manager), Town station
 Miles Frank, baker, 1 Granville street
 Miles Frederick E. beer retailer, 31 Bridge street
 Miles William, chemist, 51 Fleet street
 Miller Elizabeth (Mrs.), herbalist, 44 Commercial road
 Miller William J. district manager to the Liverpool Victoria Legal Friendly Society, 123 County road
 Mills & Merricks, furniture dealers, 86 Regent street
 Mills E. (Mrs.), confectioner, 2 Cambria place
 Mills Jane A. (Miss), grocer, 25 Groves street
 Milson Charles & Son Ltd. music sellers, 9 Fleet street
 Milward Arthur L. boot & shoe maker, 9 Wood street
 Mitchell Mary Ann (Mrs.), shopkeeper, 25 Morrison st
 Moon Elizabeth Jane (Mrs.), dress ma. 54 Goddard aven
 Moore Emily Marian (Miss) A.L.C.M. teacher of music, 13 Gloucester terrace
 Moore Frederick, shopkeeper, 9 Groves street
 Moore Henry, coffee house, 1 Bridge st. & 85 Regent st
 Morgan Alice (Mrs.), mineral water manfr. Crombey st

Morgan Mary (Miss), shopkeeper, 2 Westcott place
 Morgan Richard, furniture dealer, 2 Milford street
 Morrell Gabriel, shopkpr. & beer retailer, 14 Eastcott hill
 Morris Brothers, printers & publishers of "Swindon Advertiser," 99 Victoria road
 Morris Street Working Men's Club (George Long, sec.), Morris street
 Morris Arthur, grocer, 13 Lorne street
 Morris Henry John, confectioner, 30 Wood street
 Morris William Henry, confectioner, 20 Regent street
 Morrison Angus, hair dresser, 20 Broad street
 Morrison Douglas Charles A. solicitor, 33 Regent circus
 Morrison Sydney Bruce, solicitor, 33 Regent circus
 Morrott George, hair dresser, 175 Westcott place
 Morse Fredk. Mark, watch & clock repairer, 82 Victoria rd
 Morse George, shopkeeper, 94 Broad street
 Morse John, news agent, Corporation street
 Morse's Limited, outfitters, 10, 11 & 12 Regent street
 Motor Manufacturing Co. Devizes road
 Moulder William, grocer, 80 William street
 Mugford Richard Lear, tailor, 27 Prospect place
 Mutter Elizh. & Annie (Misses), milliners, 21 Victoria rd
 Nash Edmund, confectioner, 32 Bridge street
 Nash Edmund William, confectioner, 32 Regent circus & 10 Wood street
 National Deposit Friendly Society (George Davies, divisional sec.), 48 Eastcott hill
 National Society for the Prevention of Cruelty to Children (James Long, inspector), 168 Victoria road
 National Telephone Co. Limited (J. K. Smith, caretaker), 181 Victoria road
 Nelson James & Sons Limited, butchers, 48 Regent street; 19 Bridge street & 30 Cromwell street
 New Century Laundry Co. Limited, 31 Commercial rd
 New Century Workman's Club (W.T. Henley, sec.), Bright st
 New Swindon Co-operative Society Ltd. No. 6 Branch (James Longstaff, manager), 10 Kent road
 New Swindon Industrial Co-operative Society Ltd. 104 Broad street & 168 Rodbourne road
 New Swindon Permanent Building Society (Chas. Bishop F.S.I. sec. & surveyor); offices, Regent circus
 Newcombe John, draper, 21 Oriel street
 Newman Thomas Charles, printer, Eastcott hill
 Nichols & Co. butchers, Birch street
 Nichols Lucy (Mrs.), butcher, 10 Regent circus
 Nickols Charles, butcher, 14 Manchester road
 Nicol Ellen (Miss), fruiterer & greengro. 44 Cricklade st
 Nobes John, china & glass dealer, 66 Cheltenham street
 Nock Henry, Volunteer P.H. Bridge street
 Norman John Glover, builder, 63 Victoria road & workshop, Stanley street
 Norris Wm. Hy. saddler, 34 High st. & 25 Havelock st
 North Swindon Estate Co. Limited (William John Ainsworth, manager), Regent circus
 North Wilts Conservative & Unionist Club (George Bromley, sec.), Fleet street
 North Wilts Equitable Building Society (William John Masters, sec.), 33 Regent circus
 North Wilts Herald (Henry D. Piper, publisher; published weekly on Friday, 1d.; daily, ½d.), Bath road; (branch), 27 Faringdon street
 North Wilts Liberal Association (W. H. Bagnall, sec.), Commercial road
 North Wilts Unionist Association (M. B. Jobson, sec.), 43 Regent street
 Oakes William, boot repairer, 25 Prospect hill
 Ockwell W. B. & Son, news agents, 126 Commercial rd
 Ogbourne Stephen, beer retailer & builder, 1 Station rd
 Olive & Co. oil & color men, 32 Regent street
 Oliver Geo. boot & shoe ma. 46 Bridge st. & 25 Wood st
 Organ George, lime burner, 1 North view, Okus road
 Orum Thomas, plumber, 127 Stafford street
 Ovens Henry James, grocer & post office, 92 Hythe road
 Ovens John, grocer, 13 Avenue road
 Owen Blanche (Miss), dress maker, 2 Wellington street
 Oxley Thomas Fletcher, beer retailer, 26 Devizes road
 Packer John, grocer, 197 Cricklade road, Gorse hill
 Page Alfred, haulier, Page street
 Paget Edward, tobacconist, 98 Victoria road
 Pain Mary (Mrs.), shopkeeper, 345 Cricklade road
 Painter John, chemist, 56 Cricklade road
 Painter Mary J. (Mrs.), dress maker, 1 Lansdown road
 Paintin & Co. tobacconists, 2 Regent circus
 Pakeman George & Son, tailors, 20 High street
 Palandri Amadio Frank, fried fish dlr. 29 Cromwell st
 Palmer Alfred, confectioner, 164 Rodbourne road
 Palmer William James, baker, 95 Cricklade rd. Gorse h
 Panting Walter, builder, 40 Newport st. & Devizes road
 Parfitt Edwin R. beer retailer, 16 Emlyn square
 Parkhouse George, dairyman, 2 & 3 Commercial road
 Parrott Samuel Edward, grocer, 44 Manchester road
 Parsons Edith (Mrs.), shopkeeper, 232 Cricklade road

- Partridge George, farmer, Walcott
 Passmore Richd. Keylock, antique furn. dlr. 29 Wood st
 Paul Charlotte & Annie (Misses), refreshment rooms, 48 Bridge street
 Payne Arth. Smith, tin & iron plate worker, 73 Victoria rd
 Payne Bertha (Miss), tobacconist, 5 Cambria Bridge rd
 Pazzard George, shopkeeper, 64 Curtis street
 Pearce & Son, hair dressers, 3 Market street
 Pearce Edward Mead, clothier, 63 Fleet street
 Pearce William, fried fish shop, 165 Rodbourne road
 Pearks Limited, grocers, 76 Regent street
 Pelpoe Charles Lucas, manager of the Capital & Counties Bank Limited, 5 High street
 Percy Street Workmen's Club (L. McCulloch, sec.), Percy st
 Phelps Frederick, confectioner, 16 Fleet street
 Phelps John White, borough rate collector, 122 Goddard av
 Phelps Robert J. baker, 11 Cambria Bridge road & 204 Rodbourne road
 Phillips Blanche (Miss), costumier, 59 Wellington st
 Phillips Thomas, grocer, 115 Clifton street
 Phillips Walter John, shopkeeper, 126 Manchester road
 Pictor Emily Ann (Mrs.), certified midwife, 34 Western st
 Pilcher Ewart S. auctioneer, see Sloan & Pilcher
 Pile Philip, confectioner, 108 Albion street
 Pinnell Frederick W. beer retailer, 4 Fleet street
 Piper Hy. D. publisher of "North Wilts Herald," Bath rd
 Pitt Rose Emily (Miss), confectioner, 182 Victoria road
 Plumley Wm. boot repairer, 141 Cricklade rd. Gorse hill
 Ponting Ernest, greengrocer, 200 Rodbourne road
 Ponting John, fruiterer, Bridge street & 1 Market st
 Ponting Joseph (Mrs.), eating house, 9 Milton road
 Poole Edward, insurance agent, 109 Morrison street
 Poole Moses, beer retailer, 9 East street
 Poole Richard, dyer & cleaner, 6 Cambria place
 Pooley Henry & Son Ltd. scale manufrs. 1 & 2 Regent st
 Pope Brothers, builders, Cricklade street
 Pope Mary Jane (Mrs.), dress maker, 38 Rolleston street
 Porter Benjamin, butcher, 16 Bridge street
 Porter John, shopkeeper, 25 Dover street
 Potts Alfred, insurance agent, 4 Gloucester terrace
 Pound Fredk. Geo. beer retr. & baker, 109 Dean street
 Pound George, shopkeeper, 153 Rodbourne road
 Powell Fredk. Aug. house furnisher, 74 Commercial rd
 Powell James, marine store dealer, Regent close
 Poynter Edward S. butcher, 69 Cricklade street
 Preater Charles, beer retailer, 1 Cromwell street
 Premium Trading Stamp Co. (Miss May Jones, manageress), 3 Bridge street
 Price Brothers, hair dressers, 76 Bridge street
 Pridham John Walter, solicitor & deputy coroner for North Wilts (firm, Foreman & Pridham), 37 Regent circus
 Priestley Angus, draper, 125 Manchester road
 Pritchard Hilda Winnie (Miss), dress ma. 35 Avenue rd
 Proffitt Wm. wardrobe dlr. & cycle agt. 102 Cricklade rd
 Protheroe & Simons, photographers, 15 Victoria road
 Protheroe James Smith, collector of income tax, 177 Victoria road
 Proudler John, restaurant, 207 Rodbourne road
 Puce James, watch maker, 123 Victoria road
 Public Benefit Boot Co. (The), Fleet street; Bridge street; 22 Wood street & 8a, Regent street
 Pugh George P. auctioneer, 45a, Regent street
 Pugh Jas. Bell & Shoulder of Mutton inn, Marlboro' rd
 Pyle Fred, grocer, 28 Cromwell street
 Queenstown Workman's Club (Edward Fowler, sec.), 20 College street
 Quirk John James, chief building inspector to borough. 87 Kent road
 Raisey Flora C. (Mrs.), shopkeeper, 1 Bruce street
 Randell John Holland, teacher of dancing, 27 Milton road
 Rattray & Lavery, physicians & surgeons, Concrete house, Regent circus & 1b, Bath road
 Rattray Samuel M.B., Ch.B. Edin. physician & surgeon. 1b, Bath road
 Raven George, baker & corn dealer, 134 Victoria road
 Rawley Elizabeth (Mrs.), tobacconist, 22 Bridge street
 Rayner Ellen (Mrs.), shopkeeper, 69 Newport street
 Read & Co. cycle agents, 94 Victoria road
 Read John, butcher, 23 Regent circus
 Reardon Sidney, grocer, 122 Victoria road
 Recruiting Office for the Royal Navy & Royal Marines (Sergt. Arthur Bellamy, in charge), 48 Wellington st
 Redman Frederick, civil engineer, 34 Wood street
 Redman Louisa (Mrs.), milliner, 77 Victoria road
 Reeve Frank, head gardener to the Town gardens. Westlécott road
 Regent Street Auction Mart (George P. Pugh, proprietor), 45a, Regent street
 Rendell Charles, insurance agent, 71 Goddard avenue
 Reveley Ernest, hair dresser & tobacconist, 7 Station rd
 Reveley Ernest P. tobacconist, 56 Fleet street
 Reynolds & Co. leather merchants & curriers, Market sq
 Reynolds George Arthur, boot maker, 205 Rodbourne rd
 Rich Janette (Miss), tea dealer, 1 Albert street
 Richards Staff-Sergt. W. J. drill instructor to Wilts (Fortress) Royal Engineers Territorial Force, The Park
 Richards Ernest C. hatter, 59 & 60 Bridge street
 Richards George W. estate agent to Great Western Railway Co. 10 London street
 Richards John, painter & decorator, Deacon street
 Richards John, sign writer, 39 Deacon street
 Rimes Albert, butcher, 1 Wood street
 Roberts Florence (Miss), teacher of music, 18 Kent road
 Robins Llewellyn, shopkeeper, 69 Deacon street
 Robinson Charles Thomas, fishmonger, 61 Regent street & 65 Devizes road
 Robinson Cornelius G. shopkeeper, 39 Jennings street
 Robinson Henry, draper, Curtis street
 Robinson Thomas J. superintendent of police & inspector under the "Food & Drugs" & "Contagious Diseases (Animals) Acts" & assistant relieving officer for vagrants, County constabulary, Eastcott road
 Rodbourne Road Workmen's Club (Albert Aucott, sec.), 209 Rodbourne road
 Rolleston Jane Elizabeth (Mrs.), midwife, 6 Morris st
 Rosby Ralph William, picture frame maker, 7 Regent circus & 34 Wood street
 Rose Herbert Watkin (firm, Bradford & Co.), solicitor, commissioner for oaths & clerk to the magistrates of Swindon division of the county & clerk to commissioners of income tax, 6 High street
 Rose Lilian (Miss), coffee house, 1 Wellington street
 Rouse Mary Ann (Mrs.), shopkeeper, 98 Albion street
 Rowe William, beer retailer, 157 Westcott place
 Rowland Eli, shopkeeper & beer retailer, 42 Regent place
 Rowland Elizabeth (Mrs.), grocer, 40 Prospect hill
 Royal Liver Friendly Society (branch) (W. J. Stroud, district manager), 108 Commercial road
 Royal Sussex Lodge of Emulation (Masons) No. 355 (Herbert William Reynolds P.M. sec.), Masonic hall
 Royal Wiltshire (Prince of Wales's Own Royal Regiment) Yeomanry Territorial Force (D Squadron, Major B. A. Poore D.S.O. commanding; Squadron Sergt.-Maj. L. Tiggell, drill instructor), Bath road
 Ruddle Frederick, boot maker, Deacon street
 Rudge Samuel, watch maker, 21 Regent street
 Russell George, baker, 22 Regent circus
 Rye Arthur Joseph & Co. ironmongers, 40 Faringdon street & Farnsby street
 Saddler Thomas, draper, see Knox & Saddler
 St. John's Young Men's Club (John Bird, sec.), Corporation street
 St. Mark's Mission House (Sister Betha, in charge), Milton road
 St. Mark's Young Men's Club (Rev. Canon A. G. G. Ross, hon. sec.), Maxwell street
 Salmon Charles W. butcher, 105 Curtis street
 Salvage Rachael Maria (Mrs.), cycle agent, 27 Fleet street
 Sanders F. T. & E. tailors, 153 & 154 Victoria road
 Sandling Annie (Mrs.), hardware dlr. 202 Rodbourne rd
 Sansom Rose (Mrs.), baker, Turl street & corn merchant, Merton street
 Sargent Walter Hy. com. traveller, 5 The Mall, Bath rd
 Saunders & Denner, monumental masons, 85 Victoria rd
 Saunders John H. poulterer, 63 Newport street
 Saunders William Thomas, butcher, 72 Commercial road
 Sawyer Tom, confectioner, 62 Devizes road
 Scales Frederick, fruiterer & greengrocer, 88 Kent road
 Scarlett Ernest Hy. grocer & beer retr. 136 Victoria rd
 Schmitz John, watch maker, 201 Rodbourne road
 Scott Dorcas (Miss), dress maker, 24 Radnor street
 Scriven William M. district superintendent Refuge Assurance Co. Limited, 93 Broad street
 Seaborn Arthur Robert, insurance agt. 149 Goddard av
 Seaton William, sec. to the Borough Education Committee, Town hall
 Selby Alfred Henry, builder, 10 Eastcott road
 Selby Frederick W. shoeing smith, 1 County road
 Sextone Frederick, dairvman, 66 Dryden street
 Shakespeare Abigail (Mrs.), shopkeeper, 46 Avening st
 Shaywer John James, chemist, 12 Wood street & 22 Faringdon street
 Sheppard Frank, coach builder, Temple street
 Shergold Thomas Matthew, shopkeeper, & post office, 1 Winifred street
 Shipway Samuel, machinist, 41 Prospect hill
 Simons Thos. Hy. photographer, see Protheroe & Simons
 Simpkins Daniel, boot repairer, 25 Gloucester street
 Simpkins John, jeweller, 5 Victoria road
 Simpkins John, shopkeeper, 26 Prospect hill
 Singer Sewing Machine Co. Limited, 21 Regent street

- Singer John Isaac, dairyman, 103 Broad street
 Skane Arthur, boot maker, 34 Manchester road
 Skane Mary (Mrs.), beer retailer, 7 Albert street
 Skerten Arthur, undertaker, 2 Queen street
 Skerten Richard, undertaker, 1 Queen street
 Skinner J. & E. (Misses), fancy drapers, 11 Victoria rd
 Skinner Jn. beer retr. 113 & 115 Cricklade rd. Gorse hl
 Skurray F. & Son, corn mers. Town mills, Princes street
 Skurrays, motor engineers, Princes street
 Slade John Francis, butcher, 7a, Hythe road
 Sloan & Pilcher, house furnishers, 20 Faringdon street
 Smallbone Thomas G. E. Ship P.H. 179 Westcott place
 Smith R. T. & Co. general carriers, Great Western Railway goods station
 Smith W. H. & Son, news agents, Town station, Midland & S. W. R. Junction railway
 Smith Albert Edward, undertaker, 22 Gordon road
 Smith Ellen (Miss), apartments, 6 Goddard avenue
 Smith Ethel (Miss), teacher of music, 44 Avenue road
 Smith Fred, butcher, 1 Gloucester terrace
 Smith Frederick C. tobacconist, 84 Cricklade road
 Smith Lucy (Mrs.), shopkeeper, 161 Westcott place
 Smith Mary (Mrs.), confectioner, 56 Princes street
 Smith Richard Edmund, Mason's Arms inn, 31 High st
 Smith Sam, inspector of weights & measures for county of Wilts, Northern district, & inspector of food & drugs & sale of bread, 106 Commercial road
 Smith Sidney, grocer, & post office, 134 Manchester rd
 Smith William Eastcott, butcher, 4 High street
 Smith William Edward, farmer, Broom farm
 Smith William John, chemist, 22 High street
 Snell Samuel, high school for boys, 64 Bath road
 South Western (1st) Mounted Brigade Field Ambulance, Royal Army Medical Corps Territorial Force (Capt. S. Maclean; Staff-Sergt. E. Tompkinson, drill instructor), Drill hall, The Park
 Southern Empire Co. (The), auctioneers, stock buyers, business agents & experts & business transfer agents, 142 Victoria road
 Southern Laundry Co. Limited (Miss G. M. Powell, manageress), Station road
 Spackman H. & C. builders & contractors, Hunt street
 Spackman Edward C. Red Cow P.H. 135 Princes street
 Sparkes Albert, butcher, 68 Commercial road; 60 Fleet street & 15 Cambria Bridge road
 Sparkes Francis, butcher, 47 Regent street
 Sparrow Samuel, beer retailer, 18 Vilett street
 Spiller John, cabinet maker, 132 Victoria road
 Spittle Brigade Sergt.-Major J. drill instructor to 3rd Wessex Brigade Royal Field Artillery Territorial Force, Prospect
 Spratt Annie A. (Miss), shopkeeper, 8 Bridge street
 Stacey Henry, fruiterer, 81 Victoria road
 Stanier W. Hy. stores supt. Great Western railway works
 Staniland Harry R. grocer, 10 Birch street
 Stanley Workmen's Club (The) (John Gale, sec.), 144 Victoria road & Stanley street
 Stanley Leonard Arthur, manager of Lloyds Bank Ltd. 7 High street
 Starr Ellen (Mrs.), Central temperance htl. 39 Regent st
 Stead & Simpson Ltd. boot & shoe makers, 58 Bridge st
 Stefani Virginio, fried fish shops, Milford street & 6 Weymouth street
 Stephens Julia Louise (Miss), dress ma. 20 Cambria pl
 Stephenson Sergt.-Instructor H. 3rd Wessex Brigade R.F.A. Territorial Force, Prospect
 Stevens Joseph W. shopkeeper, 133 Redcliffe street
 Stevens Olivia (Mrs.), milliner, 62 Regent street
 Stock William, bookseller & stationer, 17 Regent circus
 Stone William James, fruiterer, 86 Cricklade road
 Stone William James, milk seller, 21 Wellington street
 Stone William Richard, beer retailer, 29 Regent street
 Strange Ernest Edward, draper, 45 Regent street
 Strange Ernest W. basket maker, 46 Newport street
 Strange S. J. Locomotive hotel, 57 Fleet street
 Stratford Harry, hair dresser, 198 Rodbourne road
 Stratford Young, tailor, 122 Manchester road
 Stratton St. Margaret & District Perfect Thrift Building Society (Percy Franklin Gardner, sec.), 96 Commercial road
 Stratton Jessie Goddard (Miss), beer retr. 23 Westcott pl
 Streeten Friend Edward M.R.C.S.Eng., L.R.C.P. Edin. & L.M., D.P.H.R.C.S.I. physician & surgeon, & medical officer of health to Swindon Borough & Highworth Rural District Council, & medical supt. Swindon & District Isolation hospital & school medical officer, 26 High street
 Stretford Edwin, hair dresser, 25 Manchester road
 Stroud Brewery Co. Ltd. (James John Brown, agent). 8 Station road
 Stroud George Frederick, baker, 123 Westcott place
 Stroud Minnie (Mrs.), greengrocer, 59 Regent street
 Stroud Timothy Pickett, carriage builder, 32 Marlboro' road & 65 Newport street
 Sumpter Ada (Mrs.), confectioner, 11 Bridge street
 Surveyor of Taxes Offices (Harold George Ward, surveyor), Clarence street
 Sutherly Jessica (Miss), milliner, 28 Commercial road
 Sutton & Co. carriers (Zephaniah Dodson, agent), 170 Victoria road
 Sweetman L. E. ticket writer, 24 Regent circus
 Swindon Advertiser (Morris Bros. printers & publishers; published daily & friday weekly), 99 Victoria road
 Swindon Brick & Tile Works (George Whitehead, proprietor), Canal side, Rolleston yard & Gorse hill
 Swindon Central Market Co. Limited (William Henry Shepherd, sec.), Market square
 Swindon Chamber of Commerce (J. S. Protheroe, sec.), 177 Victoria road
 Swindon Co-operative Provident Society Ltd. bakers (Wm. Henry Lawson, sec.), 1 Henry street
 Swindon & District Private Nursing Institution (Miss Catherine Lewin, matron), Longmynd, Westlecott rd
 Swindon Flour & Corn Co. corn & flour dealers, 26 Cromwell street
 Swindon Industrial Co-operative Society Ltd. (J. L. Braund, sec.), East street & 62 Cricklade road
 Swindon Keystone Lodge of Mark Master Masons (Ernest Bishop, sec.), Masonic hall, Market square
 Swindon Mutual Plate Glass Society (Jas. S. Protheroe, sec.), 177 Victoria road
 Swindon & North Wilts Technical Schools (G. H. Burkhardt M.Sc. principal), Victoria road
 Swindon Permanent Building Society (Edward Young Westlake, sec.), 1 Commercial road
 Swindon Prospect Workmen's Club & Institute (J. Willcock, sec.), Western street
 Swindon Skating Rink (Louis Howell, sec.), Market sq
 Swindon Town Club Limited (Walter Johnson, hon. sec.; W. Stacey, steward), 59 Bath road
 Swindon Town Football Club Ltd. (Samuel Hy. Allen, sec.); head quarters, The Eagle hotel, Regent street; registered office, 44 Kent road
 Swindon Town Workmen's Club (G. N. Norris, sec.), 21 High street
 Swindon United Gas Co. (John Joseph Jervis, sec.); office & show rooms, Queen street
 Swindon Victoria Hospital (William H. Shepherd, sec.; Miss E. Bagshawe Walker, matron), Okus road
 Swindon Working Men's Club (W. G. Adams, sec.), Bridge street
 Swinhoe George Rodway M.R.C.S.Eng., L.R.C.P.Lond. chief medical supt. to the Great Western Medical Fund Society, district consulting surgeon G. W. Rly. Co. & certifying factory surgeon, 21 Sheppard street
 Tanner Emma (Miss), grocer, 9 Florence street
 Tanner Frank Edward, baker, 1 Manchester road
 Tanner Herbert Simeon, shopkeeper, 25 Eastcott hill
 Tanner Simeon (Mrs.), farmer & dairyman, Marsh farm
 Tarrant Elizabeth Mary Jane (Miss), teacher of music, 55 Broad street
 Tarrant Wm. J. C. builder & contractor, 8 Newport st
 Taylor Amy (Mrs.), shopkeeper, 120 Dean street
 Taylor Jn. Chas. beer retr. 78 Cricklade rd. Gorse hill
 Taylor Joseph, fishmonger, 24 Fleet street
 Taylor Rhoda (Mrs.), dress maker, 43 Birch street
 Territorial Force (4th) Duke of Edinburgh's (Wiltshire Regiment) (H Co. Capt. D. C. O. Morrison; Color-Sergt. J. Thorne, drill instructor), The Park
 Tewkesbury William Charles, tailor, 75 Victoria road
 Thame Henry Thomas, grocer, 52 Regent street
 Theobald James, butcher, 4 Regent street
 Thomas L. C. & Co. racehorse shoe manfrs. 14 Cromwell st
 Thomas & Ward, fancy drapers, 72 Victoria road
 Thomas Arthur, grocer, 25 Milton road
 Thomas Charles Riddiford, beer retailer, 5 Emlyn square
 Thomas Eddie, Rolleston Arms hotel, Commercial road
 Thomas Henry William, beer retailer, 7 Regent street
 Thomas William G. draper, 41 Bridge street
 Thompson & Woodward (Misses), milliners, 183 Victoria rd
 Thompson Charlotte (Mrs.), hair dresser, 49 Regent st
 Thorne Color-Sergt. J. drill instructor to 4th Battalion (H Co.) Duke of Edinburgh's (Wilts Regiment) Territorial Force, The Park
 Thorne Henry, farmer, Church farm
 Tiggell Squadron Sergt.-Major L. drill instructor to the D Squadron, Royal Wiltshire (Prince of Wales's Own Royal Regiment) Yeomanry Territorial Force, The Mall
 Timms Edward, grocer, 50 North street
 Tindle Phillis (Mrs.), reg. office for servants, 166 Victoria rd
 Tipper Francis Ernest, baker, 42 Oriel street
 Tippett William, boot repairer, 227 Ferndale road

- Tomkins & Barrett, confectioners, 35 & 36 Cromwell st. & 91 Regent street
- Tompkinson Staff-Sergt. E. drill instructor to South Western (1st) Mounted Brigade Field Ambulance, Royal Army Medical Corps Terr. Force, The Park
- Toomer John & Sons Ltd. coal, coke, straw & salt merchants, Bath road
- Topp Lydia (Mrs.), shopkeeper, 256 Cricklade road
- Town Gardens (Frank Reeve, custodian), Westlecott rd
- Townsend, Jones & Wood, solicitors, 42 Cricklade street
- Townsend Chas. caretkr. of parish church, 32 Cricklade st
- Tranter Alexander, baker & confectioner, 5 Commercial rd
- Tranter Thomas, beer retailer, 18 Fleet street
- Trimmer Arthur, boot maker, 95 Manchester road
- Trowbridge William Henry, fruiterer, 80 Regent street
- Trueman Harriett (Mrs.), dress maker, 9 County road
- Tucker Daniel, Even Swindon hotel, Redcliffe street
- Tucker Richard Dean, tailor, 63 Commercial road
- Tucker Samuel, glass & china riveter, 5 Catherine street
- Tunley Albert Edward, painter, 13 Gloucester street
- Tunley William Charles, shopkeeper, 1 Bellevue road
- Tunley William Price, registered plumber, 17 Sandford st
- Turk Wm. George, boot & shoe dealer, 66 Cricklade rd
- Turkish Baths (William Spruce, sec.), Faringdon road
- Turner Lilian (Miss), teacher of shorthand & type-writing, 12 Gloucester terrace
- Turton Henry, beer retailer, 13 Henry street
- Twitcher & Co. printers & stationers, 06 Victoria road
- Tydemans Brothers, builders & joiners, Edgware road
- United Yeast Co. Ltd. (The), 9 Commercial road
- Upton Jas. fishmonger, 45 Cricklade st. & 82 Regent st
- Uzzell William, chimney sweep, 6 John Street terrace
- Veal William, watch maker, 87 Regent street
- Vincent Frederick William, coffee tavern, 78 Bridge st
- Viner Fred, photographer, 23 Fleet street
- Vitti M. A. G. & Sons, shopkeepers, 22 Albert street
- Wait Reginald, grocer, 198 Cricklade road
- Waite William, boot maker, 79 Birch street
- Wakefield Wm. hair dresser, 105 Cricklade rd. Gorse hill
- Walbridge George (Mrs.), beer retailer, 9 Prospect hill
- Waldron Edward, boot maker, 57 Prospect
- Waldron Frederick, boot maker, 4 Cambria place
- Walker Charles, fly proprietor, 14 Lethbridge road
- Walker George Chas. beer retlr. 42 & 43 Westcott place
- Walker Mary (Miss), dress maker, 31 Kent road
- Walklett George, shopkeeper, 188 Beatrice street
- Wall Frank, milk seller, 181 Clifton street
- Wall Harry Loxwell, florist, 15 Bath road
- Wall Jane (Mrs.), grocer, & post office, 158 Clifton street
- Wallis Charles, fruiterer, 40 Fleet street
- Walters Samuel Edwd. grocer, & post off. 38 Goddard av
- Walton Frank, chiropodist, 57 Eastcott hill
- Walton House School for Boys (Rev. Harold Higgins A.K.C. head master), 56 Bath road
- Ward Ada (Miss), fancy draper, see Thomas & Ward
- Ward Harold Geo. surveyor of taxes; office, Clarence st
- Warman Joseph, butcher, 100 Cricklade road
- Warren Albert Edward, insurance supt. 120 Goddard av
- Watson D. news agent, 12 Bridge street
- Watson George, fruiterer, 21 Cromwell street
- Watts Frederick, beer retailer, 186 Ferndale road
- Watts H. A. farmer, Lower Walcott farm
- Watts John, grocer, 84 Victoria road
- Wear Absalom, fancy goods dealer, 4 & 5 Regent circus
- Weaver Richard Manley, cabinet ma. 31 St. Margaret's rd
- Webb Annie (Mrs.), shopkeeper, 45 Prospect
- Webb Frederick W. gramophone dealer, 14 Regent street
- Webb John, builders' merchant, Station road
- Webber Frederick, grocer, 25 Tennyson street
- Webber Sidney Herbt. accountant & sec. of the Midland & South Western Junction rly.; offices, Town station
- Welch Samuel C. insur. agent, 25 Wootton Bassett road
- Wellcome Thomas Batt. butcher, 2 Park lane
- Wellington Temperance Commercial Hotel (Samuel Beart Foss, proprietor), 15 Gloucester street
- 3rd Wessex Brigade Royal Field Artillery Territorial Force (Commanding, Lt.-Col. E. H. Bedford-Pim (late B.F.A.); Orderly Officer, Lieut. J. C. Cooper; Adjutant, Capt. C. de B. Gidley B.F.A.; Brigade Sergt.-Maj. J. Spittle & Sergt.-Instructor H. Stephenson, drill instructors); Wiltshire Battery, Major Earl of Suffolk, commanding), Drill Hall, Riding School & Brigade Offices, Prospect
- West Swindon Working Men's Club (George Astley, sec.), Radnor street
- Westcott Place (Workmen's) Club (Edwin Atcherley, sec.), 18 Marlborough street
- Westlake William, beer retailer, 43 Theobald street
- Whale Fanny (Miss), confectioner, 27 Corporation st
- Wheeler Jacob, shopkeeper, 63 Haydon street
- Wheeler James, grocer, 108 Curtis street
- Wheeler Thos. news agt. & confectioner, 78 Victoria rd
- White Alice (Mrs.), dress maker, 55 Morse street
- White Alice H. (Miss), confectioner, 136 Princes street
- White Ann (Mrs.), grocer, 124 Stafford street
- White Arthur, house & estate agent, 11 Hunt street
- White Arthur Edwd. chimney sweep, 143 Rodbourne rd
- White Louisa (Mrs.), greengrocer, 143 Rodbourne road
- White Robert William, beer retailer, 1 Rolleston street
- Whitehead George, music warehouse, 91 Victoria road
- Whitehead George, Princess hotel, Beatrice street
- Whitlock Horace, shopkeeper, 1 Armstrong street
- Whittle Gilbert, confectioner, 14 Regent street
- Wicks Eliza (Miss), shopkeeper, 30 Oriel street
- Wigger Frederick, shopkeeper, 27 Islington street
- Wilkins Charles, builder, 15 Park terrace
- Wilkins John, beer retailer, 6 Albert street
- Wilkins Thomas, baker & corn dealer, 89 Victoria road
- Willes Walter, monumental mason, Eastcott road
- Williams & Co. Limited, chemists, 44 Bridge street
- Williams Ada Annie (Mrs.), milliner, 129 County road
- Williams Charles, builder & contractor, Princes street
- Williams Charles, County Ground hotel, County road
- Williams Edward John, hosier, 97 Victoria road
- Williams Francis, beer retailer, 3 Westcott place
- Williams Georgina (Mrs.), beer retailer, 6 Sheppard st
- Williams Lewis, watch maker, 2 Fleet street
- Williams Sarah Jane (Mrs.), apartments, Clifton house, Lethbridge road
- Willis Emily Jane (Mrs.), draper, 196 Rodbourne road
- Wills Charles & Sons Limited, wholesale clothiers (branch), County road
- Willway Alfred Ernest, shopkeeper, & post office, 248 Ferndale road
- Wilmer J. (Mrs.), coal merchant, St. Margaret's road
- Wilson M. (Mrs.), wardrobe dealer, 27 Regent circus
- Wilson William B.A., M.D., B.Ch., B.A.O. Dub. physician & surgeon, 149 Victoria road & 20 Milton road
- Wilts & Berks Canal Co. (Wm. John Ainsworth, mngr.), Regent circus; H. Greenwood, wharfinger, Dunsford wharf, Drove road
- Wilts Chapter of Royal Arch Masons (No. 355, Scribe George Brooks), Masonic hall
- Wilts & Dorset Banking Co. Ltd. (James Kemp Furner, manager), 2 Wood st.; (C. E. M. Harvey, manager) 94 Regent street; draw on London & Westminster Bank Limited, Lothbury, London E C
- Wilts (Fortress) Royal Engineers Territorial Force (Capt. F. G. Wright, commanding officer; Lieut. E. A. Watson, second in command; Staff-Sergt. W. J. Richards, drill instructor), Drill hall, The Park
- Wilts & Western Benefit Building Society (John Clark, agent), 7 Princes street
- Wiltshire Brothers, grocers, 109 Westcott place
- Wiltshire County Ground Co. Limited (Gerald W. Matthews, sec.), County road
- Wiltshire County Nursing Association Nursing Home (Miss Lancaster, matron), 16 Milton road
- Wiltshire Sack Hiring Co. Limited (Mrs. J. Wilmer, agent), St. Margaret's road
- Wiltshire Charles W. tailor, 37 Faringdon street
- Wiltshire Frederick Edward, haulier, 25 County road
- Wiltshire Joseph, tailor, 46 Havelock street
- Wiltshire Joseph, wool repository, 14 Cambria place
- Winkless George, confectioner, 35 Princes street
- Winslow Frederick, house furnisher 42, & tailor 43, Commercial road
- Wise John George, grocer, 178 Rodbourne road
- Wise Kate (Mrs.), nurse, 155 Morrison street
- Withy Alfred Ernest, solicitor, commissioner for oaths, clerk to the borough justices, clerk to Land Tax Commissioners & perpetual commissioner, 34 Regent circus
- Witts Charles H. news agent, 35 Curtis street
- Witts Percy, boot repairer, 35 Fleet st. & 24 Queen's ter
- Witts William, beer retailer, 55 Prospect hill
- Wolfe Edwin, boot & shoe maker, 9 Victoria road
- Wood John Crewe, solicitor & commissioner for oaths (firm, Townsend, Jones & Wood), 42 Cricklade street
- Woodhams Florence (Miss), stationer, 5 Bath road
- Woodward Egbert Bertie, White Hart P.H. 49 Newport st
- Woodward James, boot maker, 107 Cricklade rd. Gorse hill
- Woodward Maud Elizabeth (Miss), milliner, see Thompson & Woodward
- Woolf Brothers, outfitters, 16 Fleet street
- World's (The) Tea Co. grocers (Henry Green, manager), 53 Regent street
- Worth Jane (Mrs.), shopkeeper, 70 Clifton street
- Worth William, beer retailer, 76 Albion street
- Wright Charles William, shopkeeper, 129 William street
- Wright Mary Ann (Miss), shopkeeper, 39 Curtis street
- Wyman & Sons, booksellers & news agents, Great Western Railway station
- Yeast Limited, yeast merchants, 76a, Commercial road

Yeo Daniel Joseph, timber merchant, 18 Marlborough rd
 Yeo Frederick James, hosier, 3 Bath road
 Yeoll Frederick, jeweller, 25 Fleet street

Young Men's Christian Association (H. Charles Toller, sec.), 19b, Regent street
 Young Sarah (Mrs.), shopkeeper, 51 Morse street

TEFFONT EWYAS, or Evias (as it is termed in the mediæval Latin of ancient records), is a parish and village, 1½ miles west from Dinton station on the Salisbury and Yeovil branch of the London and South Western railway and 9½ north-east from Shaftesbury, in the Southern division of the county, Dunworth hundred, Tisbury petty sessional division and union, Shaftesbury county court district, rural deanery of Chalke (Chalke portion), archdeaconry of Sarum and diocese of Salisbury. The church (dedication unknown) is an edifice of stone in the Late Decorated and Perpendicular styles, consisting of chancel, nave of four bays, north aisle, with transept, south chapel and a lofty western tower with pinnacles and spire, 125 feet in height, and containing 3 bells: there are several coloured windows: the manor chapel, divided from the church by a carved oak screen, is the most ancient part of the building, and contains the tombs of some of the Ley family (former lords of Teffont manor), with three recumbent figures of knights in armour: the chapel and aisle were new roofed in oak and restored by the late Mr. De Salis, who also placed over the east window a marble mural tarsia, representing a choir of angels, executed by the late Baron de Triqueti: there are 100 sittings. The register dates from the year 1683. The living is a rectory, net yearly value £126, including 30 acres of glebe, with residence. in the gift of Walter and Gerald Keatinge esqrs. and held since 1892 by the Rev. James John Hewitt B.A. of Trinity College, Dublin. The rectory house was rebuilt by the late Sir G. G. Scott R.A. in 1842. Almshouses for two poor families were built and endowed by Mr. and Mrs. Fane-De Salis in 1886. Here is a quarry, from which the stone for the building

of Salisbury Cathedral and the rebuilding of the spire of Chichester Cathedral was obtained; the workings, extending for many acres underground, form extensive caverns, which are often visited by tourists; it is assumed that these quarries were worked in the time of the Romans, since a large number of Roman coins have been found in them. The village is very picturesque: a beautiful brook winds its course by the side of the road, on the right, backed by a shrubby wood, with a cottage here and there on its edge, and on the opposite side the ground rises into a steep, covered with undergrowth. Teffont Manor, an ancient mansion, dating from the time of Henry VII. and the property of the Mayne family, is now occupied by Chas. E. Maudslay esq. J.P.: the house contains much valuable carved oak furniture and original paintings by Jean de Maubuse, Pietro Perugino, Giulio Romano and other artists, with several portraits of the French Imperial family, by Le Fevre, formerly in the private gallery of Napoleon I. at Fontainebleau. The whole parish and manor is the property of Walter and Gerald Keatinge esqrs. The soil is sand and clay; subsoil, stone. The chief crops are wheat, oats and barley. The area is 6,743 acres, inclusive of 33 acres of glebe and 27 of road, water and waste; rateable value, £1,581; the population in 1901 was 96.

Ley is half a mile south-west.

Post, M. O. & T. Office, Teffont.—Cecil James Clark, sub-postmaster. Letters from Salisbury at 5.10 a.m. & 1.55 p.m.; dispatched at 12.5 & 7.25 p.m.

The children of this parish attend the school at Teffont Magna

Carrier to Salisbury.—George Jukes, tues. & sat. returning same days

PRIVATE RESIDENTS.

Hewitt Rev. James John B.A. Rectory
 Howard Henry Wickham, The Cottage
 Keatinge Gerald, Goldens

Maudslay Chas. Edmund J.P. Teffont manor; & 16 Wilton pl. Belgrave square, London SW

COMMERCIAL.

Cook James, grocer

Farmer William, Black Horse P.H.
 Horrell Ernest, farmer
 James Henry, farmer, Ley farm.
 Matthews Edwin, beer retailer
 Street Charles, carpenter

TEFFONT MAGNA is a parish and village, immediately adjoining the parish of Teffont Ewyas, or Evias, on the road from Salisbury to Hindon, 2 miles north-west from Dinton station on the Salisbury and Yeovil branch of the London and South Western railway, 10½ miles west from Salisbury and 11 north-east from Shaftesbury, in the Southern division of the county, hundred of Warminster, Tisbury petty sessional division and union, Shaftesbury county court district, rural deanery of Chalke (Chalke portion), archdeaconry of Sarum and diocese of Salisbury. The chapel, standing in the middle of the village, is an ancient building of stone, consisting of chancel, nave, south porch and a turret containing 2 bells; the south porch is Early English, and was repaired in 1843: the chancel is separated from the nave by an old carved oak screen. There is no burial ground, as the parishioners have right of burial at Dinton. The registers until quite recently were included in those of Dinton, which date from the year 1558: the separate registers of births and marriages of this parish date from 1852. In connection with the church a clergy house has been erected. The living is a chapelry, annexed to the vicarage of Dinton, joint net income £214, with 51 acres of glebe, in the gift of the President and Fellows of Magdalen College, Oxford, and

held since 1886 by the Rev. John Heslop Audland M.A. of that college, who is also rural dean of Chalke, and resides at Dinton: the Rev. Wm. Henry Cook M.A. of Sidney Sussex College, Cambridge, has been curate in charge since 1903. There is a charity left by the late Mr. John Lush (formerly of this parish), the interest of £50 annually, distributed to the poor in blankets, and Edward Harris' trust of £100, bequeathed in 1877 for coal. In this parish is a rapid stream, rising from a chalk pit called Spring Head, passing through Teffont Magna and Teffont Ewyas and falling into the river Nadder. The principal landowners are the Earl of Pembroke and Montgomery P.C., G.C.V.O. who is lord of the manor, and William Wyndham esq. of Dinton House. The soil is sand, clay and chalk; subsoil, chalk and flint. The chief crops are wheat, oats and barley. The area is 1,646 acres; rateable value, £991; the population in 1901 was 192.

Post, M. O. & T. Office, Teffont.—Cecil James Clark, sub-postmaster. Letters through Salisbury, arrive at 5.10 a.m. & 1.55 p.m.; dispatched at 12.5 & 7.25 p.m. Elementary School, built in 1876, at a cost of £500, for this parish & that of Teffont Ewyas, on a site given by the Earl of Pembroke, for 90 children; average attendance, 55; Mrs. Delia Palmer, mistress

Cook Rev. Wm. Hy. M.A. (curate in charge), The Clergy House
 Fidler Gideon
 FitzGerald Gerald Richard Frederick

COMMERCIAL.


Clark Fred, insurance agent
 Farmer Frank, beer retailer
 Furnell George, blacksmith

Jukes George, game dealer
 Kellow Elizabeth (Mrs.), grocer.
 Lever Henry, carpenter
 Street H. & Son, farmers

TIDCOMBE is a parish, 3½ miles south-east from Grafton station on the Midland and South Western Junction railway, and 4 south from Bedwyn station on the Newbury and Devizes section of the Great Western railway and 7 south-west from Hungerford, in the Eastern division of the county, Kinwardstone hundred, Marlborough petty sessional division, Hungerford and Ramsbury union, Hungerford county court district, rural deanery of Marlborough (Pewsey portion), archdeaconry of Wilts and diocese of Salisbury. The church of St. Michael is a small and plain edifice of flint and stone, built in the 13th century on the site of an older church, and consists of chancel, nave, aisles, north porch and a western tower containing 3 bells; the church was thoroughly restored during the year 1882, and has sittings for 125 persons. The earliest date of register in existence is 1639. The living is a vicarage with Hippenscombe annexed, net yearly value £165, with 2 acres of glebe

and residence, in the gift of the Dean and Canons of Windsor, and held since 1893 by the Rev. William Reeve-Smith, of St. Aidans. Crooke's and Tanner's charities, together £5 yearly, are for fuel and clothing. Thomas Hayward esq. is lord of the manor and the principal landowner. The soil is very light; subsoil, chalk. The chief crops are wheat, barley, oats and turnips. The area of the whole civil parish is 3,277 acres; rateable value, £1,334; the population in 1901 was 190 in the civil and 77 in the ecclesiastical parish, wholly employed in agriculture.

HIPPENSCOMBE, formerly extra-parochial, was, on the 17th May, 1879, ecclesiastically annexed to the parish of Tidcombe, and by the "Local Government Board's Provisional Orders Confirmation (No. 12) Act, 1895," was also added to it for civil purposes. Mr. Francis Wallwyn Lillywhite is the principal landowner.



FOSBURY, a hamlet in this civil parish, has been formed into an ecclesiastical parish, and will be found under a separate heading. Under the provisions of the "Local Government Board's Provisional Orders Confirmation (No. 12) Act, 1895," this parish is now, for civil

purposes, annexed to Tidcombe and known as Tidcombe with Fosbury.

Letters through Marlborough arrive at 8.30 a.m. & 5.30 p.m. Letter Box cleared at 9.5 a.m. & 5.50 p.m.; sundays at 10.10 a.m. Oxenwood is the nearest money order & telegraph office

TIDCOMBE.

Reeve-Smith Rev. Wm. The Vicarage
Hayward Thomas, Tidcombe manor & farmer, Manor farm

HIPPENSCOMBE.

COMMERCIAL.
King Thomas, Scots Poor P.H

Lillywhite Francis Wallwyn, game farmer, Hippencombe farm
Richardson Fredk. ironm. Blagdon frm

NORTH TIDWORTH (or Tidworth Zouch), commonly called Tidworth, is a parish and village, on the road from Salisbury to Marlborough and on the Hampshire border, and is on the declivity of a lofty range of downs, with a station on a new line of railway, opened July 1, 1902, from Ludgershall to North Tidworth; it is 2½ miles in length, and is owned by the Government and leased to the Midland and South Western Railway Co.; Ludgershall station on the same line is 2½ miles north: the village is 9 west-by-north from Andover, in the Eastern division of the county, Amesbury hundred, Everleigh and Pewsey petty sessional division, Pewsey union. Andover county court district, rural deanery of Amesbury (Amesbury portion), archdeaconry of Sarum and diocese of Salisbury. The church of the Holy Trinity is a building of flint and stone, consisting of chancel, nave, south porch and an embattled western tower containing 5 bells: the fabric as it now stands dates from about 1490: the tower, however, shows some earlier work of about 1360; the font is apparently Norman, but the general character of the church is Late Third-Pointed: there is a brass to the Rev. Thomas Pierce, who was ejected from his fellowship at Magdalen College by the Parliamentary visitors in 1648, and who afterwards became Dean of Salisbury: the church was thoroughly restored in 1882, and affords 200 sittings: in the churchyard are monuments to the families

of Maton and Mompesson. The register dates from the year 1700. The living is a rectory, net yearly value £220, with residence and 7 acres of glebe, in the gift of the Lord Chancellor, and held since 1860 by the Rev. Edward Fraser Vaughan-Williams M.A. of Trinity College, Cambridge. The War Office are now lords of the manor and sole landowners, having acquired the land under the "Military Lands Act, 1892." The soil is light; subsoil, chalk. The area is 3,095 acres; rateable value, £4,603; the population in 1901 was 259.

Clearington (or Clary-down) Hill is half a mile west; Sidbury, an ancient British earthwork, afterwards occupied by the Romans, is 2 miles north-west. There is a group of seven barrows on the south-western side of Clearington Hill.

Parish Clerk, Charles Perret.

Station Master, Rhys Morris Davies.

Post, M. O. & T. Office.—Edwin Eyles, sub-postmaster. Letters arrive by mail cart from Andover & are delivered at 8 a.m. & 12.15 & 3.15 p.m.; dispatched at 11.5 a.m. & 6.20 p.m.

The children of this parish attend the school at South Tidworth, Hants

Carrier.—Edwin Eyles, to Salisbury on Tues.; to Andover, Fri

Byng Capt. Arthur S., A.S.C. Zouch farm

Cowey Capt. Robert V., R.A.M.C. Manor house

Vaughan-Williams Rev. Edward Fraser M.A. Rectory

COMMERCIAL.

Bridgeman James & Wilfred, dairy-men, Manor farm

Brown Frederick, blacksmith

Dowse Henry, cycle & motor engineer & dealer, agent for Centaur, New Hudson & all leading makes; repairs to cycles, steam & petrol engines, pumps &c. at reasonable rates; accurate lathe work guaranteed

Eyles Edwin, grocer & carrier, Post off

Hedley James F. farmer, Down farm

Moore Robert, jobmaster

Pass Edward, Ram hotel

Rawlings Wm. farmer, Zouch farm

Soul Brothers, bakers & confectioners, grocers & provision dealers; families & officers' messes waited on daily

Whiscombe George T. carpenter & wheelwright

Wise Percy Edwin, photographer

TILSHEAD is a parish and village, on the road from Devizes to Salisbury, 6 miles from Lavington station on the Great Western railway, 8 north-east from Codford station on the Salisbury branch of the Great Western railway, 16 north of Salisbury, 8 north-west from Amesbury and 10 south-by-east from Devizes, in the Eastern division of the county, hundred of Branch and Dole, Devizes petty sessional division and county court district, Amesbury union, rural deanery of Wylve (Wylve portion), and archdeaconry and diocese of Salisbury. The church, anciently dedicated to St. James, but in 1846 re-dedicated to St. Thomas à Becket, is an edifice in the Early Norman and later styles, consisting of large chancel, clerestoried nave of three bays, aisles, south porch and a central tower with plain parapet and surmounted by a small and incongruous spire, and containing 3 bells: the organ was presented at Easter, 1906: there are seven stained windows, the west window, a Perpendicular insertion, being a memorial to the Rev. B. Johnson, of Great Gidding, and there is a brass to John Parham, of Tilshead Lodge, d. 1875; the windows were painted by the Rev. J. H. Johnson M.A. 60 years vicar here, d. 1884: the nave arcade has very massive square piers with heavy abacus: the font is Norman: at the east end of the south aisle is a late Decorated piscina: there are about 200 sittings. The register dates from the year 1603. The living is a vicarage, net yearly value £150, including 155 acres of glebe, with residence, in the gift of the Bishop of Salisbury, and held since 1905 by the Rev. Henry Emery M.A. of Emmanuel College, Cambridge. The Baptist chapel was erected in 1882, and has about 100 sittings. The

rents of two cottages, built in 1842 from a fund subscribed to repair the losses sustained by the poor of this and five neighbouring parishes by a flood in January, 1841, are annually distributed to the poor of those parishes on the anniversary of the occurrence. On the road from West Lavington to Tilshead is a square block of stone, bearing an inscription, which records that on the 21st Oct. 1839, Mr. Dean, of Imber, was attacked and robbed by four highwaymen, one of whom fell dead on Chitterne Down, after being chased for three hours: the others were captured and transported for fifteen years. In this parish is the embankment called "Old Ditch" and several barrows, among which are Long Barrow, White Barrow, Silver Barrow, and Kill Barrow. The principal landowners are Ronald James Farquharson esq. who is lord of the manor, Henry William Hooper esq. of West Lavington, and the Crown. The soil is mixed with flints and beautiful for working; subsoil, chalk. The chief crops are wheat, barley and oats. The area is 3,770 acres; rateable value, £2,401; in 1901 the population was 376.

Post, M. O. & T. Office.—Samuel Lawes, sub-postmaster (letters should have Wilts added).—Letters arrive at 6.20 a.m. & 7.30 p.m.; dispatched at 6.20 a.m. & 7.30 p.m.

Elementary School (mixed), built in 1905, for 90 children, at a cost of £1,150; average attendance, 75; George Nathaniel Yeabsley, master. The old school is now used as a Church institute

Carrier.—Charles Ballefant, to Salisbury on Tues.; to Devizes on Mon. Thurs. & Sat

PRIVATE RESIDENTS.

Alexander James, East Hill villa

Emery Rev. Henry M.A. The Vicarage

Farquharson Ronald Jas. Tilshead lo

COMMERCIAL.

Ashton Alfd. Jn. farmer, Slades frm

Ballefant Charles, carrier

Blake Sidney, farmer

Chamings John, farmer, Manor house

Chant Rimmelion (Mrs.), grocer

Chant Wm. Richd. assistant overseer

Chapman Walter, beer retailer

Cole Henry, farmer

Coleman Albert, farmer

Coleman Sidney, cattle & sheep

medicine maker

Ford Walter, blacksmith

Giddings Frank, farmer

Giddings Osmond, builder

Goddard Thomas, Rose & Crown inn

Kyte Enos, cattle dealer

Kyte John, boot maker

Lawes Arthur, farmer

Lawes Samuel, post office, & farmer

Long Thos & Sons, grocers & bakers

Mabbett George, coal dealer

Miniature Rifle Club (Geo. Nathaniel

Yeabsley, sec)

Parker John, Black Horse P.H

TISBURY is a large village and head of a petty sessional division and a union, and is situated on the sharp declivity of a hill; in the valley below is the parish church and the river Nadder, which rises in the parish of Donhead St. Mary and winds its way to Salisbury; it has a station on the Salisbury and Yeovil branch of the London and South Western railway, 12½ miles west from Salisbury, 8 north-east from Shaftesbury and 90½ from London; it consists, for civil purposes, of three parishes, viz.:—East Tisbury, West Tisbury and Wardour, which for ecclesiastical purposes form only one parish; it is in the Southern division of the county, Dunworth hundred, Shaftesbury county court district, Tisbury petty sessional division, rural deanery of Tisbury, archdeaconry of Sarum and diocese of Salisbury. The Rural District Council are now (1911) providing a new water supply. The church of St. John the Baptist, the earliest part of which dates from about 1226, is a fine old building in the Early English, Decorated and Perpendicular styles, in the form of a cross, consisting of chancel, nave of four bays with aisles and transepts, with north and west porches very ancient, the north having over it a parvise or priests' chamber, central embattled tower with pinnacles, containing a clock and 6 bells; there was once a lofty spire, destroyed by lightning in 1762, after which the present upper stage was built, one pinnacle of which was again struck in 1795: in the private vault are interred many of the former Lords Arundell of Wardour, and the helmet of the first lord of that name, who took a standard from the Turks at the Battle of Gran, 1595, is affixed to the wall above the vault: the east window is stained: the south aisle has a carved oak ceiling, erected about 1650, and restored in 1888: the north aisle has a similar ceiling, with the inscription:—"in the year of Our Lord 1560 this Hele was set up": in 1886 the south transept was restored throughout and an organ chamber and vestries built: the reredos, of alabaster, has figures in terra cotta, by Tinworth: there are sittings for 500 persons: in the churchyard is an immense yew tree, measuring 30 feet in circumference, and said by experts to be 1,300 years of age. The registers date from the year 1563. The living is a vicarage, net yearly value £280, with 3 acres of glebe and residence, in the gift of and held since 1858 by the Rev. Francis Edmund Hutchinson M.A. of University College, Oxford, and chaplain of Tisbury Union. At Chicksgrove is a Church of England school chapel, built in 1878, in which divine service is held. A chapel of ease is now (1911) in course of erection at Newtown. In High street is a Catholic church, built in 1900, and dedicated to the Sacred Heart. There is a Mission Hall off High street with 200 sittings, and here services are conducted every Sunday afternoon. Here is a Wesleyan chapel and schoolroom, erected in 1902 at a cost of £1,800, and seating 250 persons. The Congregational chapel, erected in 1842, will seat 410 persons, and has a Sunday school, built in 1726; here are two Primitive Methodist chapels,

one at Tuckingmill, West Tisbury parish, built in 1877, to seat 100 persons, and one at Hatch, West Tisbury, built in 1872, with 90 sittings. The charities amount to about £161 yearly, and are administered under a scheme drawn up by the Charity Commissioners. A Public Hall was erected in 1887, by a company formed for the purpose, and will hold 400 persons. A Police Station and Petty Sessions Hall were erected in 1889, and the headship of the petty sessional division transferred from Hindon to Tisbury. A large pile of buildings here, formerly a residence of the Abbesses of Shaftesbury, has for the last two centuries been occupied as farm buildings, and include a tithe barn of the 15th century, the largest but one in England, its dimensions being 188 feet 3 inches by 32 feet 3 inches. This is a fine agricultural district, and there are excellent quarries producing good building stone. Situated on an eminence, and overlooking the surrounding country, is the Castle of Wardour, built in 1776, and the seat of Lady Arundell of Wardour: incorporated with the mansion is a beautiful Catholic chapel, dedicated to All Saints, and about a quarter of a mile distant is an attached cemetery: the extensive park and pleasure grounds are flanked by plantations, adorned with numerous groups of stately forest trees: in the vicinity are the ruins of the old Castle of Wardour, built in 1392, and the earthworks thrown up by the Parliamentary forces when they laid siege to the fortress still remain. Pyt House, the property of Capt. J. M. Bennett-Stanford J.P. is a fine old mansion, with heavy porticoes at the principal entrances: the house stands on high ground within a park of 150 acres. Lady Arundell of Wardour is lady of the manor. The principal landowners are Lady Arundell of Wardour, Capt. J. M. Bennett-Stanford J.P. Hugh Morrison esq. of Little Ridge, William Wyndham esq. and Lady Octavia Shaw-Stewart, of Fonthill Abbey. The soil is various, some light loam, clay and stone and light chalk; subsoil, clay and gravel, chalk and flint and sandstone. The chief crops are wheat, oats and barley and some land in pasturage. The area, rateable value and population of the three parishes are as follows:—

	Area.	Rateable value.	Population.
East Tisbury	†2,718	£6,192	769
West Tisbury	‡2,813	£5,992	1695
Wardour	*2,015	£6,950	824

† Including 29 of water.

‡ Including 13 of water.

* Including 4 of water.

|| Including 5 officers & 72 inmates in the workhouse.

By an Order dated March 25, 1885, a detached part of Chilmark, known as Chilmark Mill, was amalgamated with East Tisbury, and at the same date a detached part of Anstey, known as Sangers, was added to Wardour.

Parish Clerk, Walter Burt.

OFFICIAL ESTABLISHMENTS, LOCAL INSTITUTIONS &c.

Post, M. O. & T. Office.—Miss Ruth Turner, sub-postmistress (letters should have Wilts added). Letters arrive on week days at 6 & 11 a.m. & 4 p.m.; & on Mondays also at 6.30 a.m.; Sundays, 8 a.m.; dispatched at 9.25 a.m. & 12.45, 5.20 & 7.55 p.m.; Sundays at 4.15 p.m.
 Wall Letter Boxes: Hatch, cleared at 7.30 a.m. & 5.50 p.m.; Sundays, 10 a.m. on week days; Newtown, 6.30 a.m. & 6.15 p.m. on week days; 9.45 a.m. on Sundays; Railway station, 8.55 & 11.15 a.m. & 3.30 & 7 p.m. on week days only; Chicksgrove, 8 a.m. & 6.30 p.m. week days only; Tisbury Cross, 8.55 a.m. & 12.5 & 7.20 p.m. week days; 10.5 a.m. on Sundays; Tuckingmill, 7.45 a.m. & 6.30 p.m. on week days; 7.45 a.m. on Sundays; Pyt House farm, 7 a.m. & 6.15 p.m. on week days; 9.45 a.m. on Sundays

COUNTY MAGISTRATES FOR TISBURY & MERE PETTY SESSIONAL DIVISION.

Grove Sir Walter John bart. Sedgehill manor, Shaftesbury, chairman
 Arundell Gerald A. esq. Wardour castle, Tisbury, Salisbury
 Beaufoy Mark Hanbury esq. Coombe house, Donhead St Mary, Salisbury
 Bennett-Stanford Capt. John Montague, Hatch house, Tisbury, Salisbury
 Charlesworth Col. Albany Hawke, Ferne house, Donhead St. Andrew, Salisbury
 Dunston Frederick Warburton esq. Burltons, Donhead St. Mary, Salisbury

Fletcher (George) Hamilton esq. Leweston, near Sherborne, Dorset
 Gordon George Henry esq. Wincombe park, Shaftesbury
 Hoare Sir Henry Hugh Arthur bart. Stourhead, Bath
 King Walter Edward esq. Donhead lodge, Donhead St. Andrew, Salisbury
 Maudslay Charles Edmund esq. Teffont manor, Salisbury
 Morrison Hugh esq. Little Ridge, Tisbury
 Pender Sir James bart. Donhead house, Donhead St Andrew, Salisbury
 Rutter Francis B esq. M.D. Mere, Bath
 Somerset Duke of, Maiden Bradley, Bath
 Standerwick Thomas esq. Yewglen house, Castle street, Mere, Bath
 Stewart Walter Richard Shaw esq. Hays, Shaftesbury
 Troyte-Bullock Capt. Edward George, Silton lo. Zeals, Bath
 White Arthur Rabbitts esq. Charnage, Mere, Bath
 The chairmen for the time being of the Tisbury and Mere Rural District Councils are ex-officio magistrates Clerk to the Magistrates, John Alderson Mayo, Yeovil Deputy Clerk, Geo. Edward Lush, High st. Wardour Petty Sessions are held, 20 meetings in the year, alternate & third Thursday, at Tisbury & Mere (13 at Tisbury & 7 at Mere), at 11 a.m. The following places are included in the petty sessional division:—Alvediston, Ansty, Berwick St. John, Berwick St. Leonard, Chicklade, Chilmark, Donhead St. Andrew, Donhead St. Mary, Fonthill Bishop, Fonthill Gifford, Hindon, Kilmington, East & West Knoyle, Mere, Lower Pertwood, Upper Pertwood, Semley, Sedghill, Stourton, Sutton Mandeville, Swallowcliff, Teffont Evias, Teffont Magna, East & West Tisbury, Tollard Royal, Wardour & Zeals

TISBURY RURAL DISTRICT COUNCIL.

Meets at the Union Workhouse every fourth thurs.
immediately after meeting of Guardians.

Chairman, James Flower
Clerk, William Marsh, Yeovil
Treasurer, R. J. Long, National Provincial Bank, Salisbury
Medical Officer of Health, Cecil Arthur Ensor M.B.C.S.
Eng. East Tisbury
Sanitary Inspector, E. Plummer Davies, Wardour

PUBLIC ESTABLISHMENTS.

County Police Station, George Ludlow, supt. 1 sergeant
& 1 constable
Sessions Hall, adjoining Police station
Victoria Hall, Wardour, Arthur Hibberd, manager

TISBURY UNION.

Board day, thursday fortnightly, at the workhouse, at
2 p.m.

The union of Tisbury comprises the following places:—
Alvediston, Ansty, Berwick St. John, Berwick St.
Leonard, Bishop's Fonthill, Chicklade, Chilmark, Don-
head St. Andrew, Donhead St. Mary, Fonthill Gifford,
Hindon, Semley, Sutton Mandeville, Swallowclift,
Teffont Evias or Teffont Ewyas, Teffont Magna, East
Tisbury, West Tisbury, Tollard Royal & Wardour.
The area of the union is 43,562 acres; rateable value
Lady Day, 1911, £56,102; the population in 1911 was
7,893.

Chairman of the Board of Guardians, J. Flower
Clerk to Guardians & Assessment Committee, William
Marsh, Yeovil
Treasurer, R. J. Long, National Provincial Bank, Salisbury
Relieving Officer & Collector to the Guardians, Alfred
Jukes, High street, Wardour
Vaccination Officer, Alfred Jukes, High st. Wardour
Medical Officers & Public Vaccinators, Donhead district,
A. Bathurst Brown M.B.C.S. Eng., L.R.C.P. Lond.
Donhead St. Andrew; Hindon district, Joseph
Charles Blythe L.R.C.P. Southbridge house, Hindon;
Tisbury district, Cecil Arthur Ensor L.R.C.P. Lond.
East Tisbury

The Workhouse, West Tisbury, is a structure of brick
& stone, built in 1868. & will hold 154 inmates, Rev.
Francis Edmund Hutchinson M.A. chaplain; Cecil

EAST TISBURY.

PRIVATE RESIDENTS.

Barker P. W
Combes Cyrus, Prospect house
Combes Mrs. The Lodge
Ensor Cecil Arthur
Ford Henry, The Quarry
Giles Miss
Gosling Arthur, Lower lawn
Hibberd Anthony, Rose bank
Hibberd Arthur, High Street villa
Hibberd Ebenezer, High street
Hibberd Ebenezer E. High street
Hibberd Rowland, sen. Cleveland ho
Hill Mrs. Glenside
Howell Miss, Rose cottage
Howell Jonathan William, Vale view
Hutchinson Rev. Chas. A., M.A. (curate)
Hutchinson Rev. Francis Edmund
M.A. (vicar, chaplain of the Work-
house), Vicarage
Lush Alfred E. Alexandra cottage
Payne Nelson, Alexandra villas
Shankland Rev. Benjamin (Congrega-
tional), The Manse
Turner George B. Chicks Grove close

COMMERCIAL.

Early closing day, Wednesday 1 p.m.
Baker William, farmer
Baugh Edward George, assistant
supt. Prudential Assurance Co. Ltd
Bristol Caroline Elizabeth & Mary
(Misses), school for young ladies &
boys, Alexandra road
Brockway Charles, insurance agent
Chivers Ebenezer, carrier
Combes Daniel, farmer, Chicks Grove &
Apshill farms
Coombes John, farmer, Manor farm
Dean Wm. Hy. farmer, Place farm
Ensor Cecil Arthur M.B.C.S. Eng.,
L.R.C.P. Lond. physician & sur-
geon, medical officer & public vac-
cinator for Tisbury district & work-
house & medical officer of health to
Rural District Council

Fairlie John Fairweather, house agt.
Canonbury house
Ford Henry, carpenter
Ford Thomas Edward, cabinet maker
Gosling Arthur, estate agent to Lady
Octavia Shaw-Stewart, Lower lawn
Hannam Ernest, farmer
Hibberds Limited, linen & woollen
drapers, costumiers, outfitters, hat-
ters, ironmongers, china, glass,
fancy goods, stationers & house
furnishers, High street
Howell & Son, grocers & provision mers
Hull Thomas, carrier
Langdon Sidney, beer retailer
Lever Geo. Hy. Baker, frm. Chicks gro
Love Charles, boot maker
Love Louisa S. (Miss), dress maker
Martin John, painter &c. Hindon rd
Pickford William, hair dresser
Strong Frank, chimney sweeper
Sweatman Thos. farmer, Ham cross
Thorn John, coach builder
Thorn William, blacksmith
Viney Wm. John, The Compasses P.H
Walsh Charles Alfred & Son, tailors
& drapers
Wilts & Dorset Banking Co. Limited
(agency of); attend on Mondays &
Thursdays, 10.45 a.m. to 12.30 p.m.
at Howell & Son's, High street;
draw on London County & West-
minster Bank Limited, London E.C.
Yates Samuel, blacksmith

WEST TISBURY.

Benett-Stanford Capt. Jn. Montague.
Hatch house
Bristol Miss, West End cottage
Chubb Mrs. Stanley cottage
Samuelson Bernard, Pythouse cottage
Smith Mrs. West cottage

COMMERCIAL.

Bowles Sarah (Miss), frm. Priors frm
Cox Charles, shopkeeper

Arthur Ensor L.R.C.P. Lond. medical officer; Thomas
Barrs, master; Mrs. Mary Ann Barrs, matron
Superintendent Registrar, William Marsh, Yeovil;
deputy, R. Howard Hiscott, Tisbury
Registrars of Births & Deaths, Donhead sub-district,
Alfred Jukes, High street, Wardour; deputy, Charles
Blandford, Donhead St. Andrew; Hindon sub-district,
Sidney J. Isaac, Hindon; deputy, Mrs. Bessie Isaac,
Hindon; Tisbury sub-district, William Winter Ken-
dall, High street, Wardour
Registrar of Marriages, William Winter Kendall, High
street, Wardour

TERRITORIAL FORCE.

1st South Western Mounted Brigade Transport & Supply
Column (A.S.C.), Capt. J. M. Benett-Stanford, com-
manding; Sergt.-Major F. A. Shannons, instructor,
Victoria hall

SCHOOLS.

Elementary (mixed), with residence for master, built in
1834, & since enlarged, for 290 children; average at-
tendance, 96 boys & 90 girls; John Freestone, master
Elementary (infants), built in 1869, for 110 children;
average attendance, 90; Mrs. Emily Miles, mistress
Elementary, Newtown (endowed) (mixed), with resi-
dence for mistress, built in 1846, for 70 children;
average attendance, 52; & supported partly by an
endowment of £45 yearly; Mrs. Annie Hannam, mis-
tress; the school is licensed for divine service on
Sunday
Elementary, Chicks Grove (mixed), with residence for mis-
tress, built in 1872, for 45 children; average attend-
ance, 26; Miss Florence Orford, mistress; the school
is used for divine service & has a chapel attached to
it, built in 1878
Elementary (Catholic) Wardour (mixed), with residence
for the Sisters of Charity, built in 1869, for 165 chil-
dren; average attendance, 96; Sisters of Charity of
St. Vincent de Paul, mistresses
Railway Station, Walter Hoare, station master. Agent by
appointment to the L. & S. W. railway for the deli-
very of goods & parcels, Frederick Woods

Carriers to:—

Salisbury—Tom Hull, Tues. & Sat. & Ebenezer Chivers,
Tues. & Sat. returning same days

Eden, Baines & Kennaway, estate
agents, Pyt House Estate office; &
at Heytesbury
Everett John, farmer, Wick farm
Genge Tom Chitty, farmer, Pyt
House farm
Green William E. quarry owner
Hannam Hubert & James, farmers
Higgins Geo. farmer, Dennis's farm
Jukes William, farmer, Ruddlemore fm
Loaring Thos. blacksmith, East hatch
Marsh Mary (Miss), shopkeeper
Mathews Sarah (Mrs.), shopkeeper,
Tuckingmill
Perrett Edwin Jsph. frm. Polden's fm
Perrett Frdk. Wm. frm. Lindley farm
Street James, farmer, Lawn farm
White Robert, farmer, Billhay farm

WARDOUR.

PRIVATE RESIDENTS.

Arundell of Wardour Lady, Wardour
castle
Arundell Gerald Arthur J.P. Wardour
castle
Benson Rev. John S.J. (Catholic)
Graham Rev. John S.J. (Catholic)
Hardy Paul, Arundell house
Howell John, Fairholme
Lush George Edward
Ogden Miss, Ashley wood
Osmond Miss, Laurel cottage
Parmiter Miss, Hill side
Ponton George
Rawlings Miss, Red house
Styring Fredk. Hy. Slade, Albany ho
Tryers Rev. John S.J. (Catholic)
Webb Edward Doran, Gaston house
Webb-Howell Aaron, Ronscot

COMMERCIAL.

Alford J. & Co. coal merchants
Alford James Everard, farmer,
Whitheysslade farm
Baker Samuel Gilbert, butcher
Ball Brothers, plasterers

Bartlett Francis Charles, cycle dealer
Benett Arms Hotel, family & commercial (R. J. Meadway, proprietor); posting; good stabling
 Bull George Arthur, ladies' outfitter
 Burrige Brothers, builders
 Burt Frederick John, farmer & rate collector, Bridzor
 Burt Hugh George, farmer, Wallmead
 Burton George, hardware dealer
 Cuff & Peters, grocers
 Cuff Fanny (Miss), dress ma. Church st
 Davies Edward P. sanitary inspector
 Dewey Edwin & Sons, family grocers
 Dominy James Henry, baker
 Everett William, Boot inn
 Flexen Bros. stationers & tobacconists
 Ford Sidney, grocer
 Frisby Joseph Limited, boot makers
 Gatehouse Frank, saddler
 Gething T. T. & Co. quarry owners
 Green William Edward, builder
 Green Wyndham, farmer, Squalls
 Harrison Josph. Wm. Arundell Arms htl
 Hitchings Frank, farmer
 Hooper Frederick Peter, builder & contractor, Trellis cottage
 Johnstone James, tailor
 Jukes Alfred, relieving officer, registrar of births & deaths for Donhead sub-district & vaccination officer & collector to the guardians, Tisbury union, High street

Kendall Wm. Winter, watchmaker & jeweller, & registrar of births & deaths, Tisbury sub-district, & registrar of marriages for Tisbury district, High street
 Laver Charles James, tailor
 Lewis Daniel, chemist
 Lush Frank Thomas, fishmonger
 Lush George Edward, deputy clerk to the magistrates, High street
 Lush Robert, collector of King's taxes
 Maloney C. E. & Co. coal merchants
 Mayo John A. solicitor & clerk to the magistrates
 Meaden James Harold, confectioner
 Meadway Richard Jn. Benett Arms htl
 Mullins Alfred, hair dresser
 National Provincial Bank of England Ltd. (agency) (attend monday & thursday 10.45 to 12.30); draw on head office, 15 Bishopsgate, London E C
 Norriss Arthur, baker
 Northover Bros. drapers & clothiers
 Northover Henry & Son, drapers
 Overhouse Laundries (Mrs. Seers, manageress)
 Parmiter P. J. & Sons Ltd. agricultural engineers; specialities: flexible harrows, horse hoes & rakes, Station works
 Parmiter Charles, farmer, Hazelton
 Pearce & Son, painters

Penny Henry Jas. shopkpr. & aparts
 Peters James William, grocers, see Cuff & Peters
 Ponton George & Son, saddlers & harness makers
 Randall Andrew Charles, ironmonger
 St. Mary's Convent (Sisters of Charity)
 Salisbury, Semley & Gillingham Dairies Limited
 Shannons Sergt.-Major Fredk. Alfred, instructor T. & S. column 1st South Western Mounted Brigade A.S.C. (T.F.), Victoria hall
 Stedman Alfred, watch maker
 Styring Frederick Henry Slade & Theodore W. brewers & maltsters, Wiltshire brewery
 Tisbury Constitutional Club (W. W. Rendall, hon. sec)
 Tisbury Gas Co. (George Edward Lush, sec)
 Tisbury Printing Works, printers
 Victoria Hall Co. (Arth. Hibberd, mgr)
 Westfield Job & Son, family butchers, High street; & at High street, Gillingham, Dorset
 Waterman William Walter, South Western hotel
 Webster S. (Miss), fancy repository
 White John, grocer
 Wilts United Dairies Ltd. dairymen (George Viney, manager)
 Wright Daniel, Crown inn

TOCKENHAM is a parish, 3 miles south-west from Wootton Bassett station on the Swindon and Bath section of the Great Western railway, and 9 south-west from Swindon, in the Northern division of the county, Cricklade and Wootton Bassett union, petty sessional division of Cricklade and Wootton Bassett and county court district of Swindon, rural deanery of Avebury (Avebury portion), archdeaconry of Wilts and diocese of Salisbury. The Great Western railway passes through the parish. The church of St. Giles is a small but ancient edifice of stone in the Gothic style, consisting of chancel, nave, south porch, and a western bell-cot with one bell: it was partially restored in 1876 at the sole cost of the Rev. J. J. Stanton, a former rector, and has a monument to the Goddard-Smith family, dating from 1692: built into the south wall of the church is a figure of *Æsculapius*: there are 150 sittings. The register dates from the commencement of the 17th century, and there is a list of rectors from 1313. The living is a rectory, net yearly income £190, including 36 acres of glebe, with residence, in the gift of the Lord Chancellor, and held since 1892 by the Rev. William Henry Hewlett Cooper M.A. of Trinity College, Dublin, and F.R.G.S. The charities amount to about £13 yearly, including £3 marsh money, chargeable on the Tockenham estate, and arising from £500 invested in Consols by Mrs. Ann Jacob in 1780, and from £200 similarly invested by

Mrs. Mary Clutterbuck in 1784; the cost (about £2) of keeping the family tombs in repair is deducted, and the remainder is distributed among such of the poor as are not in receipt of parish relief. The Manor House, a fine example of the Jacobean style, was built by Richard Danvers, who died in 1604; in the 18th century it became the property by marriage of the Buxtons, of Channonz and Shadwell in Norfolk; in 1904 it was restored, and is now the property and residence of Gerard James Buxton esq. J.P. who is the principal landowner. The soil is of a sandy nature; subsoil, rock. The land is chiefly in pasture. The area is 779 acres; rateable value, £1,644; the population in 1901 was 154.

Sexton, George Davis.

Post Office.—Mrs. Angelina Reeves, sub-postmistress. Letters arrive from Swindon, via Wootton Bassett, at 7.15 a.m. & 6.40 p.m. week days only. Letter Box cleared at 7.15 a.m. & 7.15 p.m. week days only. Bradenstoke, about 2 miles distant, is the nearest money order office & the nearest telegraph office is Clyffe Pypard, 1½ miles distant
 Wall Letter Box, Tockenham Cross Roads, cleared 7.25 p.m. week days only
 Elementary (Free) School (mixed), built in 1844 & enlarged in 1909, for 80 children; average attendance, 61; Miss Lily Cook, mistress

Buxton Gerard James J.P. Manor ho
 Cooper Rev. William Henry Hewlett
 M.A., F.R.G.S. Rectory
 Dash Mrs

COMMERCIAL.
 Fry Wm. Chas. farmer, Manor farm
 Gaisford Herbert, farmer, Shaw farm
 Hosier William, farmer, Queen's court

Little George, farmer, Tockenham fm
 Twine Frederick, farmer
 Wilkins William James, grocer

TOLLARD ROYAL is a parish and village on the Dorsetshire border, and close to the bounds of Cranborne Chase, 10 miles south-east from Semley station on the Salisbury and Yeovil branch of the London and South Western railway, 10 south-west from Salisbury, 6½ south-east from Shaftesbury, and 8 from Blandford, via Tarrant Gunville, in the Southern division of the county, Chalke hundred, Tisbury and Mere petty sessional division, Tisbury union, Shaftesbury county court district, rural deanery of Chalke (Tisbury portion), archdeaconry of Sarum and diocese of Salisbury. The parish is divided into four farms—Higher Farm, Lower Farm, Corner Farm and Thorn Farm; the parish is called Royal in consequence of John, Earl of Gloucester, afterwards King John, having held a knight's fee here; this monarch also held the chase of Cranborne and used occasionally to reside here; and his name is still attached to a house in the neighbourhood. Tollard Royal church and the whole of the parish are in this county, but the rector has tithes of a district of 1,260 acres of land in the neighbouring county of Dorset, called Tollard Farnham, and the cure of souls extends to the inhabitants of Tollard Farnham as well as Tollard Royal. The church of St. Peter ad Vincula, or St. Peter in Chains, is an edifice of stone in the Gothic style, consisting of chancel, nave of three bays, north aisle, south porch and an embattled western tower with pinnacles,

containing 5 bells: in the chancel is a memorial window to Lord and Lady Rivers, who died in April, 1866, within forty-eight hours of each other, and to their daughter, Alice Charlotte, wife of Col. William Arbuthnot C.B. who was killed by lightning on the Bernese Alps, June 21st, 1865: in the wall is a wooden cross, originally raised by the inhabitants of the Alpine village near which the sad event happened, and subsequently removed here: a brass tablet records the circumstances: there is also in the nave a recumbent monument to Sir William Payne kt. ob. 1388, and a marble tomb to the late Lieut.-Gen. Henry Lane Fox Pitt Rivers F.R.S., F.S.A., D.C.L. of Rushmore: the church was repaired in 1882, and affords 150 sittings. The register dates from the year 1777. The living is a rectory, net yearly value £330, with 35 acres of glebe, 9 leazes on Tollard green, 20 of down land and residence, in the gift of R. A. Waterfall esq. B.A. and held since 1898 by the Rev. Rowland John Palmer M.A. of New Inn Hall, Oxford. Here is a Primitive Methodist chapel, built in 1879. The principal landowners are Col. Albany Hawke Charlesworth, of Ferne, Salisbury, and A. E. L. Fox-Pitt-Rivers esq. of Rushmore, Berwick St. John, who is lord of the manor. The soil is light and flinty; subsoil, chalk and flint. The chief crops are wheat, oats and barley. The area of the civil parish is 1,854 acres of corn and down land; rateable value, £1,120; the population of the civil

parish in 1901 was 196, and of the ecclesiastical parish 399, of which 203 inhabitants are in Tollard Farnham.

Parish Clerk, Henry Beuch.

Post & T. Office.—Mrs. Elizabeth Coombs, sub-postmistress. Letters arrive from Salisbury at 6.30 a.m. & 2.15 p.m.; dispatched at 11.5 a.m. & 6.5 p.m. week days; sundays dispatched at 3.5 p.m. Handley is the nearest money order office

Palmer Rev. Rowland John M.A. (rector), Rectory

Pitt Hon. Blanche & Gertrude, King John's house

Bullen Sidney, farmer, Corner farm

Coombs John, farmer

Fishlock George, good accommodation for cyclists & apartments, King John's hotel

Hart James, baker

Kimber George, grocer

Oxford Edwin, farmer, Church farm

Oxford Frank, farmer, Tollard farm

Targett Charles, farmer, Bench's farm

Targett Henry, overseer

TOYD FARM and ALLERFORD, formerly extra parochial, form a parish, which has been transferred from

Elementary School (mixed), with residence for mistress, built in 1852, for 86 children; average attendance, 42; & non-provided under the County Council; Mrs. Penny, mistress

Carrier.—George Wallace passes through on sat. to Blandford, returning same day

Wilts to Hants by the Local Government Board's Provisional Orders Confirmation (No. 12) Act, 1895.

TROWBRIDGE

THIS ancient manufacturing town is on the line of the Great Western railway to Salisbury and Weymouth, on which it has a station, at the west end of the town, and on the bank of the river Biss, a feeder of the Avon; it is 97½ miles from London by rail, and 99 by road, 10½ south-west from Devizes, 9½ north-west from Warminster, 10 north-east from Frome, 11 south-east from Bath, 5 north-west from Westbury, 3 south-east from Bradford, 5½ south-west from Melksham, 11½ south-west from Chippenham and 32 north-west from Salisbury: it is in the Western division of the county, the head of a union, county court district and petty sessional division, and a parish in the Melksham hundred, rural deanery of Potterne (Bradford portion), archdeaconry of Wilts and diocese of Salisbury, and includes the tithing of Studley.

The town was governed by a Local Board of Health of 21 members, under the "Local Government Act, 1858," from June 13, 1864, but under the provisions of the "Local Government Act, 1894," the Urban District Council is now the local authority; the town is lighted with gas by a company formed in 1824, whose works are in Gas Works road, and supplied with electricity by the Trowbridge Electric Supply Co. Limited, from works in Duke street. The Trowbridge Water Co. was incorporated in 1873, and the works were inaugurated on the 30th September, 1874, when the water was supplied to the town by a temporary arrangement, and on this occasion was thrown over the church spire, a height of 159 feet; the water is obtained from the chalk hills, in the hamlet of Biss, where an adit has been made to intercept the springs, forming the principal source of the river Biss: from this adit the water passes into a main of about 7 miles in length, whence it is delivered to Trowbridge. The Compensation works at Semington consist of a pump worked by a turbine, by which the compensating water is lifted from a stream, called the Semington brook, and conducted partly in an open channel and partly through an iron main into the river Biss, at a point just above that where the cloth mills are situated, thus giving to the river at a lower point a quantity equal to that abstracted at the source. The engineer was the late Henry Tomlinson C.E. of Cambridge. A new system of main drainage was completed in 1906 at a cost of over £40,000, with sewerage works on the Bradford road, and in 1908 new surface drainage was laid at a cost of £7,540.

The Kennet and Avon Canal passes within a mile of the town, and crosses the railway by a viaduct, and joins the river Avon at Bath, which is navigable thence through Bristol to the Severn.

The parish church of St. James is an ancient building of stone in the Gothic style, consisting of chancel, nave of ten bays, aisles, north porch, and an embattled western tower, with pinnacles and spire 159 feet high, and containing a clock and 8 bells: the Rev. George Crabbe LL.D. the poet, was for eighteen years rector of this parish, in which he died 8 Feb. 1832, and his remains were deposited in a vault in the chancel of the church: the baptistery at the west end was restored by the late Alexander Mackay esq.; the interior contains ten stained windows, some of which are memorials, and there are several monuments: the church was altered and repaired in 1848, at a cost of over £8,000, and in 1907 the church was reseated, a new organ provided, and the south porch restored at a cost of nearly £2,000: the east window is a memorial to the late Mr. Edward Burchell Rodway: there are sittings for 656 persons. The register dates from the year 1538. The living is a rectory, net yearly value £393, with residence and 67 acres of glebe, in the gift of the Church Patronage Society, and held since 1911 by the Rev. Percy Augustus Nash M.A. of Corpus Christi College, Cambridge.

St. Stephen's chapel of ease, in Castle street, formerly a Baptist chapel, is an edifice in the Gothic style, and has a stained east window, with a figure of St. Stephen: the chapel will seat 400 persons.

There is an iron mission room in Upper Broad street in connection with St. James' church.

Holy Trinity is an ecclesiastical parish, formed in 1839; the church, erected in 1838, is a cruciform edifice of stone, consisting of chancel, nave, transepts, south porch and a western tower containing a clock and one bell: the east window is a memorial to Canon Ewing D.D. vicar 1893-1903, and there are memorial windows to the Rev. the Hon. Digby Walsh, to Charles Gane esq. and his wife, and to Mrs. Ewing: the church was repaired in 1861, and again in 1884, and affords 700 sittings. The register dates from the year 1839. The living is a vicarage, net income £330, with residence, in the gift of the rector of Trowbridge, and held since 1908 by the Rev. Arthur William Stote M.A. of Caius College, Cambridge.

St. Thomas is an ecclesiastical parish, formed in 1870. The church, in the north-east part of the town, was built at the cost of Thomas Clark esq. in memory of his father, and is a cruciform edifice of stone in the Early English style, consisting of nave of two bays, aisles, transepts, south porch, and a western turret with spire containing 4 bells: the east window is stained, and there are others to the founder of the church, and to Miss Waldron, d. 1872, and another given by Mr. Jesse Gouldsmith, in memory of his brother: the font, of marble and Caen stone, is to the memory of Sarah A. De Moleyns and Elizabeth P. Hare: the church affords 320 sittings. The register dates from the year 1870. The living is a vicarage, net yearly value £200, with residence, in the gift of five trustees, and held since 1903 by the Rev. George Edward Watton M.A. of Corpus Christi College, Cambridge.

The Catholic church, Wingfield road, erected in 1875, and dedicated to St. John the Baptist, is a building of stone in the Decorated Gothic style, and was enlarged in 1907, when a new porch was built and an altar of Caen stone, marble and alabaster, designed by the Very Rev. Canon Scholes, of Basingstoke, erected: there are 150 sittings.

Emmanuel Baptist chapel, in Church street, founded in 1736, was reseated and renovated in 1902 at a total cost, including the provision of an organ, of £2,918, and affords 690 sittings: Bethesda Baptist chapel, in Court street, was built in 1823, and has 450 sittings; Zion Particular Baptist chapel, in Union street, erected in 1816, will seat 700 persons.

The Congregational tabernacle, Church street, founded in 1771, has sittings for 800 persons.

The Congregational chapel, Silver street, was founded in 1700, and has 300 sittings.

The Unitarian chapel, in the Conigre, founded in 1697, was rebuilt in 1857 and affords 550 sittings.

There is a Wesleyan chapel in Manvers street, erected in 1826, with 700 sittings; another in Wesley road, erected in 1871, and seating 350 persons; and a third at Islington, erected in 1814, with 150 sittings.

The Plymouth Brethren have a hall in Prospect place.

The Salvation Army have a hall in Castle street.

The Railway Gospel Temperance hall is in Bond street.

A Cemetery of ten acres, at the Down, was formed in 1856, at a cost of £5,045, and has two mortuary chapels; it is under the control of the Trowbridge and Staverton Joint Burials Committee.

The Town Hall, erected in 1887-9, by the late Sir William Roger Brown, of Highfield (d. 1902), at a cost of £20,000, is an edifice of stone in the Renaissance style, from designs by Mr. A. S. Goodridge, architect, of Bath. The foundation stone was laid by Lady Brown

in 1887; and the building opened on June 14, 1889, by H.R.H. the Duchess of Albany: the principal front includes a tower, 101 feet 6 inches in height, and containing a clock with 3 bells, chimes, and two dials: on the ground floor is the Sessions Court, 37 feet square, with a gallery for the public, and there are various apartments and offices. The grounds in the rear of the building, though small, have been tastefully laid out.

The Police Station is in Stallard street.

The Savings Bank, established in 1817, has offices in Fore street, erected in 1877. The Capital and Counties Bank Limited, and the Wilts and Dorset Banking Co. Limited, have branches here.

The Conservative Club is in Fore street, and the Liberal Club in Conigre.

The market days are Tuesday and Saturday; a large cattle market is held on alternate Tuesdays.

A horticultural show is held annually in August, and a cattle show in December.

There is a drinking fountain in Fore street, erected in Nov. 1876, by a native of Frome (Somersetshire), and another in Bythesea road, erected in 1902 in commemoration of the coronation of His late Majesty King Edward VII. and Queen Alexandra.

The chief employment of the inhabitants is the manufacture of kerseymere, broad and other woollen cloths, established here as early as the reign of Henry VIII. and now the largest in the West of England. There are also extensive breweries, a foundry, and engineering and brick works. A large trade is also done in the curing of bacon, and the manufacture of beds, mattresses and branches is carried on.

Trowbridge is included in the Southern Military Command. The artillery barracks, on the Frome road, are available for about 150 men, and are now occupied by the B battery, Royal Horse Artillery.

The Widows' Almshouses, 14 to 19 Roundstone street, have an endowment left by Henry, Edward and William Yerbury in 1698, now producing £160 yearly, from lands and money in the Funds, and are for six poor widows; each inmate is paid £1 12s. monthly.

The Old Men's Almshouses, in Union street, were built by public subscription in 1861, and are maintained by the income from funded property and by voluntary subscriptions. There are eight houses and each occupant receives 6s. weekly and usually a supply of fuel.

The New Almshouses, at Islington, were erected in 1893 by George Llewellyn Palmer esq. in memory of his father. There are three houses and each occupant receives about 8s. weekly.

Lady Brown's Cottage Homes, in Polebarn road, were erected and endowed by the late Sir William Roger Brown kt. (d. 1902) in memory of the late Lady Brown (d. 1898): there are six houses, the inmates of which must be women, and inhabitants either of Trowbridge or Hilperton; each receives 7s. weekly.

William Applegate (d. 1907) gave two almshouses in Chapel buildings, Union street, for two widows, who receive about £3 yearly.

There are charities producing about £1,133 gross yearly, of which £32 is distributed to the poor in bread; Wm. Wallis in 1652 left £20 and Edward Wallis £10; in 1661 Ezekiel Wallis £10; in 1692 Henry Wallis £50 and Richard Bissie £50; in 1693 Mrs. Ann Wallis £20; in 1700 Robert Pinchen £100; in 1704 Richard Singer £120; in 1721 Mrs. Ann Wallis £30; in 1724 James Singer left £200; in 1730 Richard Shrapnell left £20; in 1736 William Temple £20; in 1776 William Temple £20; in 1802 John Clark 50 guineas; and also £400 in stock, the interest to be paid to the organist of the church; and in 1809 Thomas Dundee £50.

The Cottage Hospital, in the Haive, was erected in 1883, and given to the town by the late Jesse Gouldsmith; a piece of land adjoining, the gift of Mrs. Gouldsmith, was added in 1893, and has been laid out and planted with shrubs, trees &c.; a small weekly charge is made for sick patients, but accidents are admitted free. There are four wards containing 10 beds, and in 1910 there were 67 patients. Visiting days, Tuesdays, 2 till 4; Saturdays 4 till 6.

The Trowbridge and District Joint Isolation Hospital, on the Bradley road, built in 1905 at a cost of about £10,000, consists of three blocks and contains 36 beds

and 18 cots; it is under the control of a committee of the Urban District Councils of Trowbridge, Bradford-on-Avon, Melksham and Westbury and the Rural District Councils of Melksham, Bradford-on-Avon, Westbury and Whorwellsdown.

The Public Soup Kitchen in Frog lane, for the gratuitous distribution of soup, was given to the town by Mrs Gouldsmith in 1888.

The Public Pleasure Grounds, consisting of about 4 acres, were opened in 1884, and in 1887 were purchased by public subscription, and are now vested in the Urban Council. At the same time the Queen Victoria Jubilee Widows' Fund was established, the invested capital of which now amounts to £2,100.

The Recreation Ground, of 2 acres, at Islington, was given in 1911 by George Llewellyn Palmer esq.

There is a public bathing place on the river Biss, under the control of the Urban District Council.

George Keate F.R.S., F.S.A. a literary character and poet, was born here in 1729, and died 27 June, 1797. The site of the old castle, held by the Empress Matilda against Stephen, may be recognised by a mound called "Court hill," but the castle itself has long disappeared.

Trowbridge, in the earliest records called Straburgh, was formerly a royal manor, given by Henry VIII. to the Somerset family, in whose possession it remained until the marriage of Lady Frances Seymour, daughter of Algernon, seventh Duke of Somerset, with the Marquis of Granby, afterwards Duke of Rutland, from whose family it was purchased by the late Thomas Timbrell esq. and is now held by William Stancomb esq. of Blount Court, Potterne, who purchased the manor from the Timbrell family.

Highfield, a large mansion in the Renaissance style, is the seat of William John Mann esq. Wyke House, an ancient mansion in the Elizabethan style, standing in a park of 24 acres, is the seat of William Clark esq. The Prospect is the seat of Francis Hobson esq.: the mansion, pleasantly situated, stands in a park of 20 acres. Bellefield House is the seat of Mrs. Clark.

Earl Manvers is lord of the inferior manor of Trowbridge Dauntsey.

The soil is mixed; subsoil, gravel. The chief crops are grass and wheat. The area is 2,122 acres of land and 4 of water; rateable value 1911, £47,305; the population in 1911 was 11,822, including Studley. The population of the ecclesiastical parishes in 1901 was.—St. James (parish church), 3,857; Holy Trinity, 5,219; St. Thomas, 1,536.

By Local Government Board Orders Nos. 36,447 and 36 449, parts of the civil parishes of Hilperton and Steeple Ashton were added to the civil parish and Urban District of Trowbridge.

Parish Clerk, St. James, George Sidney Cheverill, The Down.

Sexton, Holy Trinity, Charles Perryman, 45 Bradford road.

STUDLEY is a tithing and ecclesiastical parish, formed in 1858 from the civil parish of Trowbridge, adjoining Trowbridge on the south. The church of St. John is a plain building of stone in the Gothic style, consisting of chancel, nave, south porch, and a western belfry containing one bell: the east window and seven others are stained: there are 180 sittings. The register dates from the year 1353. The living is a vicarage, net yearly value £137, with residence, in the gift of the rector of Trowbridge, and held since 1862 by the Rev. Robert Runcorn Monteath M.A. of Edinburgh University. The Baptist chapel here, built in 1850, will hold 120. The principal landowners are Messrs. James Huntley, of The Galley, Frome road, Trowbridge and John Milsom. The soil is clay; subsoil, loam. The land is principally pasture. The area is 397 acres, the population of the ecclesiastical parish in 1901 was 222.

Sexton, Edward May, 75 Upper Studley.

Pillar Letter Box, cleared at 10 a.m. & 1.45 & 7.30 p.m.; Sunday, 10 a.m. Letters through Trowbridge, which is the nearest money order & telegraph office, arrive at 7 a.m. & 1 & 7 p.m.; Sunday, 7 a.m. only

OFFICIAL ESTABLISHMENTS, LOCAL INSTITUTIONS &c.

Post, M. O. & T. & Telephonic Express Delivery Office, 4 Fore street.—John Bell, postmaster

Hours of Attendance—For Sale of Stamps, Registration of Letters &c. 7 a.m. to 9 p.m. Postal Order Business, 7 a.m. to 9 p.m. Money Order & Savings Bank,

Annuity & Insurance Business & Issue of Licenses, 8 a.m. to 8 p.m. Telegraph business, 8 a.m. to 8 p.m.; Sunday, 8.30 a.m. to 10 a.m.

Inward Mails.

Letters & parcels, hours of Town delivery: 7 & 10 15 a.m.; 1 & 6.40 p.m.

Letters & parcels may be posted for each delivery up to 15 minutes before the hour of commencement

Outward Mails.

Letters, latest hour of posting:

Daily—Trowbridge Rural Deliveries, 5.45 a.m.
Week days only: London (1st day), 7.15 a.m.; London, Chippenham &c. 9.5 a.m.; Bristol & West of England, Bath & Midlands, 10.15 a.m.; London (2nd day), Berks, Wilts, Dorset, North & West of England, Scotland & Ireland, 11 a.m.; Dorset, Hants & Salisbury, 11.50 a.m.; London (3rd day), 12.15 p.m.; London (4th day), Chippenham, Bath, Bristol, Berks, Wilts, North of England &c. 2.5 p.m.; Bradford-on-Avon, 2.40 p.m.; Warminster, 3.5 p.m.; Marlborough, 4.30 p.m.; Bristol, 5 p.m.; Frome, 5.45 p.m.; North of England, Ireland & Scotland & Bath, 6.10 p.m.; Salisbury, Hants, Dorset, Channel Islands &c. 7 p.m.; London &c. 7.45 p.m.; Dorchester & Salisbury, 8.30 p.m.

Daily—London (night) & all parts, 9.10 & (extra ½d. stamp) 9.20 p.m.

Parcels, latest hour of posting:

Week days only: 9.5 & 11 a.m.; 2, 3.5, 4.10, 5, 5.45, 7.45 & 9 p.m.

Telegrams may also be dispatched from the Railway station

Town Sub-Post & M. O. Offices.

22 Roundstone street (Hilperton road).—Thomas Truscott, sub-postmaster. Wall Letter Box, cleared 5.45, 8.40, 10.30 & 11.30 a.m.; 12.30, 1.35, 4.15, 5.25, 8 & 8.45 p.m. week days only

40 Gloucester road.—Thomas Hewitt Watson, sub-postmaster. Wall Letter Box, cleared 5.50, 8.50, 10.35 & 11.30 a.m.; 12.40, 1.45, 5.35, 8 & 8.40 p.m. week days only

30 Mortimer street.—George Roberts, sub-postmaster. Wall Letter Box, cleared at 5.45, 8.55 & 10.45 a.m.; 12.45, 1.50, 5.40, 7.30 & 8.45 p.m. week days only
Post Office, 59 Wyke road (Hilperton Marsh).—William John Stokes, sub-postmaster. Wall Letter Box, cleared 8.55 & 10.40 a.m.; 1.30 & 7.40 p.m. week days only

COUNTY MAGISTRATES FOR TROWBRIDGE PETTY SESSIONAL DIVISION.

Walker William esq. Longfield house, Mortimer street, Trowbridge, chairman

Blake Henry esq. Elmhurst, Hilperton rd. Trowbridge

Blake John Heritage esq. Beechfield, Melksham

Haden Joseph Poynton esq. Hilperton, Trowbridge

Haden William Nelson esq. Homefield house, Polebarn road, Trowbridge

Mackay Wm. esq. Polebarn ho. Polebarn rd. Trowbridge
Mann William Horace esq. Farleigh Plain house, Hinton Charterhouse, Bath

Stancomb Arthur Perkins esq. The Woodlands, Hilperton road, Trowbridge

Usher Jacob esq. Kingston villa, Hilperton rd. Trowbridge
Willis Frederick Roper esq. The Cedars, Hilperton rd. Trowbridge

The chairman, for the time being, of the Trowbridge Urban District Council, is an ex-officio magistrate
Clerk to the Magistrates, William John Mann, 9 Union street.

Petty Sessions are held at the Town hall the fourth thursday in the month at 11 a.m. The following places are included in the petty sessional division:—North Bradley, Hilperton, Southwick, Staverton & Trowbridge

URBAN DISTRICT COUNCIL.

Members.

Chairman, Rev. Harry Sanders.

Retire in April, 1912.

Henry Blake	Frederick Joseph Pickard
Henry Edwin Harvey	William John Stokes
Edgar Fear Hill	William Walter
William Nelson Ledbury	

Retire in April, 1913.

John Heritage Blake	Sydney Herbert Lane
Isaac Chapman	Herbert Mundy
Joseph Poynton Haden	Arthur J. G. Stancomb

Retire in April, 1914.

Frank Beer	Thomas William Lyles
Frank Rt. Cogzwell Brown	Rev. Harry Sanders
Hervey Stevens Case	John Waight
William Horton	

Ordinary monthly meetings of the Council are held at the Town hall, on the last monday in each month at 3 o'clock

Officers.

Clerk, Thomas Samuel Hill, Town hall, Silver street
Treasurer, John Sawtell, Wilts & Dorset Bank, Fore st
Medical Officer of Health, James Pearse M.D., C.M. 28 Stallard street

Engineer & Surveyor, Henry George Nicholson Lailey, Town hall, Silver street

Sanitary Inspector, William Henry Allen, Market house, Market street

Collector, John Heaton, 35 Newtown

TROWBRIDGE & DISTRICT JOINT ISOLATION HOSPITAL COMMITTEE.

The Committee, consisting of 21 members & representing the Urban & Rural Districts of Bradford-on-Avon & Melksham, Urban District of Westbury, Rural District of Westbury & Whorwellsdown, Urban District of Trowbridge & Wilts County Council, was formed in 1900.

Meetings are held at the Town hall, Trowbridge, on the second Friday in the months of January, April, May, July & October, at 11.15.

Chairman, John S. Whitaker, Bratton, Westbury

Clerk, William John Mann, solicitor, 9 Union street, Trowbridge

Treasurer, John Sawtell, Wilts & Dorset Banking Co. Limited, Trowbridge

PUBLIC ESTABLISHMENTS.

Cemetery, The Down, William John Mann, 9 Union st. clerk to the committee; Geo. Sidney Cheverill, supt

Cottage Hospital, The Halve, Nicholas Vincent Wise L.K.Q.C.P.I., L.R.C.S.I. George Christopher Tayler M.D. Kirwan Francis Sylvester M.B.C.S.Eng., L.R.C.P. Edin. Frank F. Bond M.B.C.S.Eng., L.R.C.P.Lond. F. Ernest Tayler M.B.C.S.Eng., L.R.C.P.Lond. James Pearse M.D. & Herbert P. Tayler M.B. medical officers; A. G. Hayman L.D.S.R.C.S.I. & Alfred J. Mundy L.D.S. dental surgeons; W. J. Mann, hon. sec.; F. R. Willis J.P. hon. treasurer; Mrs. Blanche Webster Atkins, matron

County Court; offices, 8 Wicker hill; His Honor Judge Gwynne James, judge; Frederick Arthur Percy Sylvester, registrar & high bailiff; Frank Clift, bailiff. The Court is holden once a month, alternately at the Town hall, Trowbridge & the Town hall, Bradford-on-Avon, on a friday, commencing at 10.30 a.m. The following places are included in the District:—Bradford-on-Avon, Bulkington, Chalfield (Great & Little), Farley (Monkton & Wick), Freshford, Hilperton, Hinton, Holt, Iford, Keevil, Lenton, Limpley Stoke, Murhill, North Bradley, Road, Road Common, Studley (Upper & Lower), Southwick, Steeple Ashton, Stowford, Staverton, Trowbridge, Turleigh, Westwood, West Ashton, Wingfield, Wraxhall (South, Upper & Lower), Winsley, Woolley, Yarnbrook

For Bankruptcy purposes this court is included in that of Bath; Frank L. Clarke, Baldwin street, Bristol, official receiver

Certified Bailiff under the "Law of Distress Amendment Act, 1888," William Walter, 3 Ashton st. Trowbridge
County Police Office, Stallard street, John Moloney, superintendent; Archibald Buchanan, inspector, & 5 constables

Customs, Excise & Pension Office, 4 Fore street, Patrick Ignatius Maguire, supervisor; Thos. A. Hawes, officer
Labour Exchange (Board of Trade), Town hall, Silver street, Egbert Percy Bartlett, manager

Local Taxation Licences Department (Wilts County Council), 63 Fore street, Thomas Mullin, controller of licences

Market House, Market street, John Heaton & Elihu Townsend, collectors of tolls

Mart, Manvers street, Foley, Son & Mundy, proprietors
Public Weighing Machine, Market street, Elihu Townsend, weigher

St. James' Hall, 10 Union street, Bertie Galpin, keeper
Small Holdings & Allotments Department (Wilts County Council), 54 Stallard st. Andrew Boa, county land agt
Town Hall & Sessions Court, Silver st. T. S. Hill, mangr
Trowbridge & District Chamber of Commerce, Town hall, Silver street, John Chapman, sec

Trowbridge & District Fire Brigade, Castle street, A. G. Knowles, captain, & 17 men

Trowbridge & District Joint Isolation Hospital, Bradley road, Frank Fouracre Bond M.B.C.S., L.R.C.P. medical officer; W. J. Mann, clerk; Miss Frances Louisa Hulse, matron

Weights & Measures Office, 9 Hill street, Frank Beardsley, inspector

TROWBRIDGE & MELKSHAM UNION.

Board day, every other wednesday at 11 a.m. at the union.

The Union comprises the following places, viz.:—Hilperton, Melksham Within, Melksham Without, Seend, Semington, Staverton & Trowbridge. The area of the union is 16,394 acres; rateable value in 1911, £90,092; population in 1911 was 19,903

Chairman of the Board of Guardians, John H. Blake, Beechfield, Melksham

Clerk to the Guardians & Assessment Committee, Wm. John Mann, 9 Union street, Trowbridge

Assistant Clerk, Ernest Alfred Newth, 9 Union street, Trowbridge

Treasurer, John Crook Woods, Capital & Counties Bank Limited, 62 Fore street, Trowbridge

Relieving Officers & Collectors to the Guardians, No. 1 district, Samuel William Homan, 20 Polebarn road, Trowbridge; No. 2 district, Charles Herbert Taylor, Church walk, Melksham

Vaccination Officer, Jas. G. Roberts, Seend, Melksham

Medical Officers, No. 1 district, Frederick Ernest Tayler M.B.C.S.Eng., L.R.C.P.Lond. 18 Yerbury street, Trowbridge; No. 2 district, Nicholas Vincent Wise L.R.C.P.Irel. 11 Stallard street, Trowbridge; No. 3 district, Charles Frederic Rumboll M.D., B.S. Lowbourne house, Melksham; No. 4 & 5 districts, William Ingram Keir L.R.C.P.Edin. The Limes, Melksham

Public Vaccinators, Melksham district, William Ingram Keir L.R.C.P.Edin. The Limes, Melksham; Trowbridge district, James Pearse M.D., C.M. 28 Stallard street, Trowbridge

Workhouse, Semington, a building of stone, erected in 1835, to hold 350 inmates; Rev. Alfred William Watt, chaplain; Kirwan Francis Sylvester M.B.C.S.Eng., L.R.C.P.Edin. medical officer; Arthur Orlando Crockett, master; Mrs. Isabella Lynn Crockett,matron

Superintendent Registrar, William John Mann, Trowbridge; deputy, Ernest Alfred Newth, 9 Union street, Trowbridge

Registrars of Births & Deaths, Melksham sub-district, Charles Herbert Taylor, Church walk, Melksham; deputy, Frank Usher Greenhill, King street, Melksham; Trowbridge sub-district, Thomas S. Hill, 17 Westbourne road, Trowbridge; deputy, Bernard Wilmot Reddrop, 63 Bradford road, Trowbridge

Registrars of Marriages, Albert Edward Bigwood, Melksham; deputy, Samuel Keene, Melksham; John Merrett, 13 Hill street, Trowbridge; deputy, Wm. Robbins, 96 Frome road, Trowbridge

MILITARY.

Barracks, Frome road.

Royal Horse Artillery, B Battery, Major Herbert Edwd. Stockdale, commanding

TERRITORIAL FORCE.

Royal Wiltshire Yeomanry, Arch yard, Timbrell street; A Squadron, Major Lord A. G. Thynne, commanding; Trowbridge Troop, Lieut. W. H. Mann, commanding; Sergt.-Major W. Barrett, drill instructor

Wiltshire Regiment, 4th Battalion, Drill hall, Arch yard, Timbrell street; Commanding, Col. Earl of Radnor T.D.; Majors, A. Armstrong & H. H. Willis V.D.; Instructor of Musketry, Hon. Major A. J. Randell; Adjutant, Capt. H. B. Fisher; Quarter-Master, Hon. Major J. D. E. Phillips; Medical Officer, Hon. Surg.-Lieut.-Col. H. P. Tayler M.B.; Chaplains, Rev. E. J. Bodington M.A. (T.F.) & Rev. G. H. G. Goddard B.A. (T.F.); C Co. Capt. Eric A. Mackay; Sergt. William Kennell, drill instructor

PUBLIC OFFICERS.

Assessor & Collector of Taxes, Raymond Harris, 49 Timbrell street

Assistant Overseer, George B. Oram, 12 Clarendon road

Certifying Factory Surgeon & Medical Officer & Public Vaccinator, 2nd District, Westbury & Whorwellsdown Union, Nicholas Vincent Wise L.R.C.P. & S.I., L.M. Lindisfarne, 11 Stallard street

Coroner for Mid Wiltshire, Frederick Arth. P. Sylvester, 8 Wicker hill

County Accountant, Thomas A. Dring, County offices, 71 Fore street

County Medical Officer, John Tubb-Thomas L.R.C.S. Edin., L.R.C.P.Irel., D.P.H.R.C.P.I., F.R.San.I., F.R.I.P.H. &c. County offices, 72 Fore street

County Surveyor, James George Powell, County offices, 72 Fore street

Director of Education to the County Council, William Pullinger M.A. County offices, 72 Fore street

Medical Officer, 3rd District, Westbury & Whorwellsdown Union, George Christopher Tayler M.D. Lovemead house, 25 Roundstone street

School Attendance Officer, Frederick Charles Batten, 44 Drynham road

School Medical Officer, Richard Harding Bremridge M.A., M.B., B.Ch.Oxon., D.P.H., M.R.C.S., L.R.C.P., B.Sc.Lond. County offices, 72 Fore street

Secretary to the Agricultural Committee & Assistant Director of Education to the County Council, Charles Henry Corbett, County offices, 72 Fore street

Sheriff's Officer for the County of Wilts, Cornelius Joseph Hinder, 5 Bradley road

Town Crier, William Turner, 2 Stainers' bldgs. Castle st

PLACES OF WORSHIP, with times of services.

St. James' Church, Church street, Rev. Percy Augustus Nash M.A. rector; Rev. Theodore Fitzgerald Bull B.A. & Rev. Thomas Openshaw Coupe B.A. curates; 11 a.m. & 6.30 p.m.; holy communion, 1st sunday after morning service, 2nd, 4th & 5th sundays at 8 a.m. & 3rd sunday in the month after evening service; service on saints' days at 12 noon & on thurs. 7.15 p.m

St. James' Mission Room, Upper Broad st.; 5.30 p.m
Holy Trinity Church, Stallard street, Rev. Arthur William Stote M.A. vicar; Rev. Peter Williams Edwards, curate; 8 & 11 a.m. & 6.30 p.m.; wed. & fri. 7.30 p.m

St. Stephen's Chapel of Ease to St. James', Castle st.; 11 a.m. & 6.30 p.m

St. Thomas' Church, Middle lane, Rev. George Edward Watton M.A. vicar; 11 a.m. & 6.30 p.m.; holy communion, 1st sunday, 11 a.m. 2nd 8 a.m. 3rd 7.30 p.m. & 4th & 5th 8 p.m

St. John, Upper Studley, Rev. Robert Runcorn Monteath M.A. vicar; 11 a.m. & 6.30 p.m.; holy communion, 1st sunday, 11 a.m

St. John the Baptist (Catholic), Wingfield road, Rev. Harold Sugden; 8.30 & 11 a.m. & 6.30 p.m.; daily, 8 a.m.; wed. 7.30 p.m

Baptist (Emmanuel), Church street, Rev. Charles Granville Hutchison A.T.S.; 10.30 a.m. & 6 p.m.; mon. & wed. 7.30 p.m

Baptist (Bethesda), Court street, Rev. Christopher Benjamin Jolliffe; 10.30 a.m. & 6 p.m.; thurs. 7.30 p.m

Baptist, Upper Studley; 10.30 a.m. & 6 p.m.; tues. 7.30 p.m

Particular Baptist (Zion), Union street; Rev. Simeon Champkins; 10.30 a.m. & 6 p.m.; tues. & thurs. 7.15 p.m

Congregational Tabernacle, Church street, Rev. Hugh Ross Williamson; 11 a.m. & 6.30 p.m.; thurs. 7.45 p.m

Congregational, Silver street; 10.30 a.m. & 6 p.m.; wed. 7.30 p.m

Plymouth Brethren, 12a, Prospect place; 11 a.m. & 6.30 p.m.; mon. & thurs. 7.45 p.m

Unitarian, Conigre; 11 a.m. & 6 p.m.; wed. 7.30 p.m

Wesleyan, Manvers street; 10.30 a.m. & 6 p.m.; wed. 7.30 p.m

Wesleyan, Wesley road; 10.45 a.m. & 6 p.m.; wed. 7.15 p.m

Wesleyan, Islington; 6 p.m. & thurs. 7.15 p.m

Salvation Army Hall, Castle street; 11 a.m. & 3 & 6.30 p.m.; daily, 8 p.m

Railway Gospel Temperance Hall, Bond street; 2.45 & 6.30 p.m.; mon. & thurs. 7.30 p.m

SCHOOLS.

High School, 69 Wingfield road (under the Board of Management for Wesleyan secondary schools, recognized by the Board of Education), erected in 1890, at a cost of £3,500, & enlarged in 1897, at a cost of £1,000, for 80 boys, including 35 boarders; Walter Newman M.A. head master; Taliesin Morgan B.Sc. William R. Kingham, Henry C. Barnes, William A. Underwood, Harry G. Atkin & Douglas Witty, assistant masters

Victoria Technical Institute, 64 Castle street, erected in 1897-8, at a cost of £3,000; County Secondary Day school, Joseph Warner Henson B.A. head master; Lyndhurst William Heal M.A. Thomas Jevons Gardner & William John Paynter, assistant masters; Thomas Isaac Hallett, art master

Wilts County Textile School, Court street, Arthur Rd. Tindall, head master

Wiltshire School of Cookery & Domestic Economy, 51 Hilperton road, Miss Katharine Agnes Willson, principal Education Department (Wilts County Council), William Pullinger M.A. director; Charles Henry Corbett F.C.S., F.E.I.S. assistant director; Richard Harding Bremridge M.A., M.B., B.Ch.Oxon., D.P.H., M.R.C.S., L.R.C.P., B.Sc.Lond. school medical officer; Edward Harnett Patrick Murphy B.A., L.M.Dub. assistant school medical officer, County offices, 72 Fore street

Elementary Schools:—

Church street (boys, girls & infants), built in 1846 & enlarged in 1887, for 410 children; average attendance, 142 boys, 130 girls & 100 infants; Henry Thomas Hosking, master; Miss Mabel Walters, mistress; Miss Alice M. Whitmarsh, infants' mistress
St. Thomas's (infants), Arch yard, Timbrell street, built in 1872, for 153 children; average attendance, 56; Miss Mabel W. Ann, mistress
Holy Trinity (girls), Stallard street, built in 1836, for 154 children; average attendance, 130; Miss Kate A. Wells, mistress
Park street (boys), built in 1873, for 197 children; average attendance, 140; Claud Victor Manley, master; infants' school, erected in 1892, for 178 children; average attendance, 114; Miss Mary A. Weller, mistress
Newtown (mixed), built in 1900, for 460 children; average attendance, 445; William Hodgson, master
Adcroft, British row (boys, girls & infants), built in 1832, for 480 children; average attendance, 160 boys & 158 girls; infants' school, erected in 1893, for 158 children; average attendance, 140; John Lyle Martin, master; Miss Emily Lister, mistress; Miss Leah Horne, infants' mistress
Broad street (infants), for 80 children; average attendance, 40; Mrs. Bertha Burnett, mistress

NEWSPAPERS.

Wiltshire Times & Trowbridge & North Wilts Advertiser; office, 6 Silver street & 15 Duke street; B. Lansdown & Sons, publishers & proprietors; published Friday evening for Saturday
Wiltshire Gazette, George Simpson, publisher; Charles McDonald, district representative; branch office, 54 Stallard street

PRIVATE RESIDENTS.

Alder Frank George, 39 Rock road
Andrews Mrs. 27 Rock road
Aplin John Hy. 41 Hilperton road
Applegate A. Roundstone house, 1 Roundstone street
Atkin Harry G. 69 Wingfield road
Avons Albert Edwd. Oakdene, Cock hill
Avons Frederick, 42 Gloucester road
Avons Herbert, 25 Westbourne road
Avons James, 5 Westbourne road
Baker William Jeffery, 15 Avenue rd
Baldwin Mrs. 65 Bradford road
Barnes Henry C. 69 Wingfield road
Barnes Henry Fussell, 4 Victoria rd
Barratt George, 65 Newtown
Bartlett Egbert Percy, 24 West Ashton road
Beddingfield Misses, 15 The Halve
Beer Frank, 36 Avenue road
Bell John, 42 Avenue road
Bendall William Hayward, 26 Westbourne gardens
Benn Charles Anthony M.A., F.G.S. Rodwell hall, Victoria road
Bird Alfred. Maxcroft, Hilperton Marsh road
Bird Herbert, 7 Victoria road
Bird Herbert C. Trowle cot. Cock hill
Bishop Misses, 89 Frome road
Blackler Mrs. 138 Bradford road
Blair Sidney, 28 Avenue road
Blake Henry J.P. Elmhurst, 45 Hilperton road
Blanchard Benjamin, 32 Bradley road
Blanchard Herbert, 29 Rock road
Boa Andrew, 52 Avenue road
Bodman Albert, 1 Innock road
Boileau Mrs. 50 Avenue road
Bond Frank F. Ching house, 20 Roundstone street
Bourne Mrs. 23 West Ashton road
Bown William Langsdale, 2 Green lane, Clarendon
Bowyer Henry, 119 Gloucester road

Bowyer Miss, 6 Stallard street
Boyes Caleb, 14 Bradley road
Bradford Harry, 11 Bradford road
Bremridge Richard Harding M.A., M.B., B.Ch., D.P.H., M.R.C.S., L.R.C.P., B.Sc. 33 Stallard street
Brett Charles D. 36 Newtown
Brice Miss, 4 Hilperton road
Brown Miss, 14 Prospect place
Brownjohn Miss, 14 Union street
Bull Rev. Theodore Fitzgerald B.A. (curate St. James), Mill street
Bull Arthur George, 6 Clarendon rd
Bunning Charles Wm. 56 Stallard st
Button Charles John, 30 Bradley rd
Cairns Edward, 41 Rock road
Callaghan Claude, Bythesea lodge, Bythesea road
Case H. S. Beechcroft, 55a, Upper Studley
Case Harry Victor, Beechcroft, 55a, Upper Studley
Chamberlain Henry, Burton, 7 Westbourne road
Champkins Rev. Simeon (Particular Baptist), 21 Yerbury street
Chapman I. 9 Westbourne gardens
Chapman John, 48 Bradley road
Clark Mrs. Bellefield house, 52 Hilperton road
Clark William Perkins, Wyke house, Wyke road
Clarke Rev. John B.A. 4 Avenue road
Cockerton Fred, 24 West Ashton rd
Cogswell Mrs. 49 Avenue road
Coleman Arth. Orlando, 29 Stallard st
Coleman Herbt. Geo. 48 Wingfield rd
Collins Chas. Atkins, 31 Hilperton rd
Collins Mrs. 40 Westbourne road
Cooper John A. 20 Wingfield road
Corbett Charles Henry, 48 Avenue rd
Cordingley Mrs. 8 Victoria road
Cottle Mrs. Ivy cottage, Cock hill
Coulcher Rt. Walpole, 68 Bradley rd
Coulson Philip Edwd. 30 Wingfield rd

Coupe Rev. Thomas Openshaw B.A. (curate St. James), 22 Westbourne gardens
Cousins Albt. E. 6 Westbourne gdns
Cox Mrs. 18 Avenue road
Cray Mrs. 116 Dursley road
Crickett Miss, 70 Bradford road
Culverwell Walt. Otto, 33 Bradford rd
Dainton Samuel, 29 Wingfield road
Davidson Andrew, 5 Clarendon road
Davis Frederick, 34 Avenue road
Dickenson Adolphus Allen, 27 Wingfield road
Diplock Miss, 52 Wingfield road
Diplock Thomas, 32 Wingfield road
Docking John E. 4 Westbourne gdns
Dring Thomas, 35 Hilperton road
Drinkwater Edward James, Kamari, Bythesea road
Dunn Arthur Henry, 74 Newtown
Dyer Frederick William, Cock hill
Earle Edward, 16 Clarendon road
Edwards Rev. Peter William (curate Holy Trinity), 27 Stallard street
Elliott Harry, 70 Frome road
Elloway John Wallis, Cock hill
England Mrs. Noel, Cock hill
England William, 21 West Ashton rd
Evans Mrs. 44 Wingfield road
Eyles William, 2 Avenue road
Fenoulet George, 25 Avenue road
Foreman Henry Bertram, 140 Bradford road
Foreman Miss, 45 Bradley road
Forrest Miss, 59 Gloucester road
Frame Fredk. Wm. 20 West Ashton rd
Francis Misses, 53 Bradley road
Francis John, 8 Wingfield road
Francis Mrs. 6 Wingfield road
Francis William Henry, 96 Newtown
Freeth Alfred George, 20 Bradford rd
Gale James, 68 Frome road
Gardiner Frederick Geo. 2 Allen rd
Garlick Mrs. Cock hill
Garrett Arthur H. 27 Westbourne rd

Wiltshire Weekly News; office, 65 Fore street; Bath Daily & Weekly Chronicle & Argus Limited, publishers & proprietors; published Friday

RAILWAY STATION.

Great Western, Stallard street, Jesse Higgs, station master; William J. Roberts, goods agent; parcels & carting agents, Francis Burdett Norris & Son

CONVEYANCE.

'Bus from George & Woolpack hotels; Fore street, to Railway station

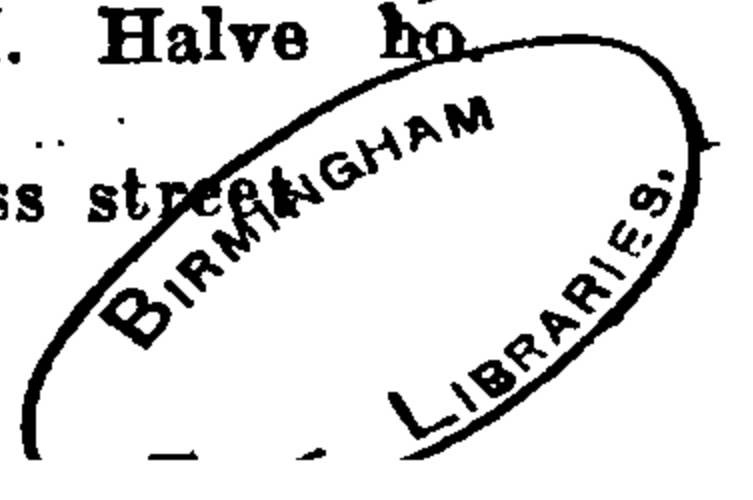
CARRIERS.

L. Scott, from 'Woolpack,' 27 Fore street, Mon. wed. fri. & sat. 3.30 p.m. for North Bradley, Heywood, Westbury, Yarnbrook & Dilton Marsh
Henry Bodmin, from 'White Hart,' 44 Fore street, Tues. thurs. & sat. 3.30 p.m. for North Bradley & Westbury
Edward Rowland Rogers, from 'White Hart,' daily, 12.30 p.m. to Hilperton & Steeple Ashton
William Steele, from 'White Hart,' 44 Fore street, Tues. thurs. & sat. 3.30 p.m. for West Ashton, Edington & Tinhead
Thomas Gilbert, from 'White Hart,' Tues. & Fri. 4.30 p.m. to Keevil & Bulkington
William Salter, from George hotel, 47 Fore street, Tues. Fri. & Sat. 2.30 p.m. to Keevil
Frederick George Gumm, from New inn, 17 Silver st. Tues. & Sat. 3.30 p.m. to Keevil
Harvey, from Market inn, 42 Fore street, daily, 3 p.m. to Semington & Melksham
Reeves, from Market inn, 42 Fore street, Sat. 3 p.m. for West Ashton & Bratton
Merrett, from New inn, Tues. & Sat. 4 p.m. to Bratton
H. Mead, from New inn, 17 Silver street, Tues. & Sat. 4 p.m. to Bratton
Frank May, from 'White Hart,' daily, 12.30 p.m. to Hilperton & Steeple Ashton

London &c.—

Sutton & Co. Charles Henry Smith, agent, 60 Fore st
Midland Railway Co. (by motor wagon to Bath) (Richd. Laytham, manager), Mill lane

- Garrett Percy Edgar Thorne, 59 Wingfield road
 Grauntlett Mrs. 53 Avenue road
 Gollidge Jacob M.R.C.V.S. 62 Wingfield road
 Gore John, 25 Duke street
 Gorvett Alfred, 37 Bradford road
 Gover Carey Banks, 94 Frome road
 Gowen Joseph, 11 Westbourne gdns
 Gowen William Herbt. 55 Bradley rd
 Gramlick John Thomas, Springfield, 50 Hilperton road
 Grant Miss, 7 Eastbourne road
 Green Walter Joseph, 25 Bradford rd
 Green William Herbert, 10 Westbourne gardens
 Greenhill Reuben Usher, 1 Victoria rd
 Greenhill Sirius, 52 Bradford road
 Gregory William, 43 Hilperton road
 Grier Mrs. 32 Westbourne road
 Griffin Mrs. 24 Eastbourne road
 Grist Harold, 22 Bradley road
 Grist Mrs. 3 Hilperton road
 Haden Charles Ingham, Red Gables, Hilperton road
 Haden Miss, Homefield, 27 Polebarn rd
 Haden William Nelson J.P. Homefield house, 26 Polebarn road
 Hambly Alfred George L.D.S. 20 Westbourne road
 Hanley Mrs. 18 Wesley road
 Harding William, 37 Bradford road
 Harford Mrs. 6 Eastbourne road
 Hargreaves Thomas H. 3 Victoria rd
 Harris Bertram Frederick, Cock hill
 Harris Frank, 8 Down Hayes road
 Harris Tom, 17 Clarendon road
 Hart John, 21 Westbourne road
 Hartley Henry, 47 Bradley road
 Harvey Henry Edwd. 4 Bradley road
 Hawes Thomas A. 14 Clarendon road
 Hawkins Mrs. 91 Frome road
 Heal Lyndhurst William M.A. 27 The Down
 Heathcote Arth. Egerton, 12 Stallard st
 Henson J. W., B.A. 38 Westbourne rd
 Hill Edgar Fear, 18 Wingfield road
 Hill John, 36 Wingfield road
 Hill Leonard, 94 Upper Studley
 Hill Sidney, 32 Rock road
 Hill Thos. Saml. 17 Westbourne road
 Hillier William, 6 Bradley road
 Hilser Frank, 18 West Ashton road
 Hobson Francis, The Prospect, 40 Hilperton road
 Hodgson William, 31 Wingfield road
 Hodson Col. Robt. Doveton B.A.M.C. 12 Wingfield road
 Holborow Ulrich Norman, 55 Upper Studley
 Holderway Miss, 9 Victoria road
 Horton William, 23 Bradford road
 Hosking Henry Thos. 42 Hilperton rd
 Houlton William, 1 Park street
 Hulbert Walter Ernest, 15 Down Hayes road
 Huntley J. 92 Frome road
 Huntley Wm. Howard G. 78 Frome rd
 Hutchison Rev. Charles Granville A.T.S. (Baptist), 26 Wingfield road
 Jeffs Thomas Bertram, 63 Frome rd
 Jenkins Miss, 22 Avenue road
 Johnson Rev. Alfred (Wesleyan), 16 Wingfield road
 Jolliffe Rev. Christopher Benjamin (Baptist), 12 Prospect place
 Jones James, 22 Eastbourne road
 Joyce John William, 59 Bradley road
 Keates Frank, 100 Newtown
 Keene Mrs. 30 Upper Studley
 Kemp Jn. The Laurels, 12 Victoria rd
 King Arthur, 1 Prospect place
 King James, 53 Drynham road
 Kingham Mrs. 60 Bradford road
 Kingham William R., B.A. 69 Wingfield road
 Knee Frederick, 61 Wingfield road
 Knee Henry John, 113 Gloucester rd
 Knee Mrs. 4 Clarendon road
 Knowles Mrs. 8 Eastbourne road
 Lailey H. G. N. 1 Timbrell street
 Lambdin Mrs. 84 Park street
 Lansdown George, 67 Wingfield road
 Lansdown Miss, 20 The Down
 Lansdown Mrs. 14 Wingfield road
 Ledbury Herbert, 11 Cross street
 Ledbury William N. The Beeches, 24 Conigre
 Lewis John, 20 Clarendon road
 Lewis William Ellis, 2 Clarendon rd
 Linzey Alfred Robt. 24 Down Hayes rd
 Linzey Herbert, 23 Clarendon road
 Linzey Mrs. 45 Islington
 Linzey Samuel, 94 Bradford road
 Lister William J. 50 Wingfield road
 Lofts Edgar H. 31 Bradford road
 Long Ernest Blake, 67 Bradford road
 Long Frederick William, Courtfield house, 18 Polebarn road
 Long Joseph, Courtfield house, 18 Polebarn road
 Lowe Mrs. 10 Avenue road
 Lucas Samuel, 51 Avenue road
 Ludlow-Bruges Miss, 5 Roundstone st
 Lusty Samuel, 79 Frome road
 Lyles Thomas Wm. 38 Avenue road
 McCall George Kerr, 57 Bradley road
 Mackay Eric Alexander, The Grange, 13 Victoria road
 Mackay Mrs. The Grange, 13 Victoria road
 Mackay Wm. J.P. 28 Polebarn road
 Maguire Patk. Ignatius, 17 Yerbury st
 Manley Claud Victor, 7 Frome road
 Mann Misses, Sunnyside, 46 Hilperton road
 Mann William John, Highfield, 47 Hilperton road
 Martin Jn. Lyle, 24 Westbourne gdns
 Massey Miss, 14 Prospect place
 Massey Robert Jas. 34 Westbourne rd
 Mattock Gordon, 83 Frome road
 Millard Mrs. 40 Wingfield road
 Miller Charles James, Trowle side, Cock hill
 Millington Henry, 10 The Down
 Milsom John, 29 Upper Studley
 Mitchell Mrs. 13 Bradley road
 Mitchell Walter H. 54 Bradley road
 Monteath Rev. Robert Runcorn M.A. Vicarage, 74 Upper Studley
 Moon John, 31 Avenue road
 Moore Harry, 9 Westbourne road
 Moore Mrs. 49 Bradley road
 Morfev Fredk. Geo. 93a, Up. Studley
 Morgan Taliesin B.Sc. 69 Wingfield rd
 Morrell Mrs. 84 Frome road
 Morris Mrs. 54 Frome road
 Morris Samuel, 1a, Frome road
 Morris Wm. Geo. 2 Westbourne gdns
 Mortimer George, 18 The Down
 Mullin Thomas, 54 Wingfield road
 Mundy Alfred James, 14 The Halve
 Mundy H. 12 Westbourne gardens
 Nash Rev. Percy Augustus M.A. (rector of St. James'), The Rectory
 Newman Frederick, 31 Bradley road
 Newman Walter M.A. High school, 69 Wingfield road
 Newth Ernest, 3 Green lane, Clarendon
 Nichols Major Richard, 23 Avenue rd
 Nightingale Thomas, 38 Wingfield rd
 Norris Henry, 63 Wingfield road
 Norris Misses, 4 Water Works road
 Norris Mrs. The Elms, Cock hill
 Norris Reginald, 7 Westbourne gdns
 Norris Walter B. 9 Stallard street
 Offer Clifford John, 1 Green lane, Clarendon
 Oram Geo. Bannister, 12 Clarendon rd
 Oram Misses, 26 The Down
 Pape Robert, Easton, Cock hill
 Parnell James, 4 Westbourne road
 Parsons Arthur W. 19 Clarendon rd
 Parsons Charles, 33 Westbourne road
 Pearse George Thos. 46 Ashton street
 Pearse Jas. M.D., C.M. 28 Stallard st
 Perry Henry, 11 Westbourne road
 Phillips Misses, 31 Roundstone street
 Pickard Fredk. Josph. 30 We. Ashton rd
 Pickard Miss, 34 Newtown
 Pickard Mrs. 5 Westbourne gardens
 Pitt Herbert B. 22 Clarendon road
 Porter Henry Jn. 14 West Ashton rd
 Pottenger Miss, 18 Clarendon road
 Powell James George, 33 Bradley rd
 Price Richard Henry, 1 Bradley road
 Pullinger William M.A. 13 The Halve
 Purnell Herbert, 142 Bradford road
 Purnell Mrs. 14 Innox road
 Purnell Mrs. 1 The Down
 Randall Frederick, 30 Stallard street
 Randall Mrs. 3 Avenue road
 Rawlings Frank, Cock hill
 Rawlings Frederick, 3 Westbourne rd
 Reid James, 27 West Ashton road
 Richman Frank, 29 Avenue road
 Richmond Albert, 43 Avenue road
 Rison Jabez, 11 Victoria road
 Rison Mrs. 69 Frome road
 Roberts Rev. Thomas (Wesleyan Methodist), 8 Clarendon road
 Roberts Samuel, 23 Wesley road
 Roberts William, Fairholme, Cock hl
 Roberts Wm. John, Hill crest, Cock hl
 Rodway Rowland Henry, The Poplars, Wyke road
 Rose Eli Job, 10 Allen road
 Rose George Wm. 10 Westbourne rd
 Rose Harry, 31 Rock road
 Rudman James, 98 Newtown
 Sainsbury Henry Edwd. 28 Innox rd
 Sainsbury John, 16 Westbourne gdns
 Sainsbury Richard Hy. 3 Bradley rd
 Sainsbury Robert John, 82 Frome rd
 Sainsbury Samuel, 69 Bradford road
 Samuel John E.D. 8 Westbourne gdns
 Sanders Rev. Harry (Baptist), 39 Avenue road
 Sawtell John, 64 Fore street
 Sawtell Mrs. Cock hill
 Sawyer John, 10 Wingfield road
 Saxty Francis W. 60 Wingfield road
 Saxty Miss, 14 Westbourne road
 Searle Francis P. 100 Bradford road
 Shelvey Mrs. 56 Bradley road
 Slatford Archibald, 32 Upper Studley
 Smith Miss, 6 Frome road
 Smith Mrs. 12 St. Stephen's place
 Smith Sidney, 23 Eastbourne road
 Smith Urban, 3 Westbourne gardens
 Smith William John, 2 Bradley road
 Snailum Geo. E. 14 Westbourne gdns
 Snailum Walter W. 46 Wingfield rd
 Stancomb Arthur John Grahame, Woodlands, 49 Hilperton road
 Stancomb Arthur Perkins J.P. Woodlands, 49 Hilperton road
 Stancomb Frederick William, Ravenscroft, 44 Hilperton road
 Stanley Wm. Hy. 29 West Ashton rd
 Starkey Jas. Herbt. 28 West Ashton rd
 Stephenson William, 112 Dursley rd
 Stevens Mrs. 5 Avenue road
 Stone Henry James, 42 Wingfield rd
 Stote Rev. Arthur William M.A. Holy Trinity vicarage, 27 Stallard street
 Sugden Rev. Harold (Catholic), 2 Wingfield road
 Summers Edward, 34 Bradley road
 Summers Mrs. 48 Gloucester road
 Summers Mrs. 112 Newtown
 Sumner Reginald Simpson, 56 Wingfield road
 Swaine Absalom Bawnsley, 71 Frome rd
 Sylvester Fredk. Thos. 62 Castle st
 Sylvester Kirwan Francis L.R.C.P. Edin. 63 Castle street
 Tabor Miss, 2 Ashton street
 Tayler Fredk. Ernest, 18 Yerbury st
 Tayler George Christopher M.D. Lovemead house, 25 Boundstone st
 Taylor Albert, 47 Ashton street
 Taylor Charles George, 97 Newtown
 Thomas Mrs. 28 The Down
 Tindall Arthur Richard, 2 Park st
 Titcombe Fras. Herbt. 34 Wingfield rd
 Toone Edward Roberts, 29 Westbourne road
 Tranter Edwin, 58 Wingfield road
 Trollope Herbt. Edwin, 40 Avenue rd
 Tubb-Thomas John L.B.C.S. Edin., L.R.C.P. Irel., D.P.H., D.S.M., F.R.San.I., F.R.I.P.H. Halve ho 5 The Halve
 Tucker Manoah, 16 Cross street



Tucker Miss, 27 Hilperton road
 Underwood Wm. A. 69 Wingfield rd
 Usher Geo. Wm. 17 Down Hayes rd
 Usher Jacob J.P. Kingston villa, 29 Hilperton road
 Usher Mrs. 33 Hilperton road
 Usher T. C. Sunnycroft, 32 Hilperton road
 Vigors Mrs. 82 Bradford road
 Wade Ernest H. 85 Frome road
 Waight John, 20 Eastbourne road
 Walker Joseph, 54 Avenue road
 Walker Mrs. Westfield house, 73 Wingfield road
 Walker Wm. J.P. 136 Mortimer street
 Wareham James, 102 Bradford road
 Warren Henry Jn. 12 Down Hayes rd
 Watson Thos. Hewitt, 15 Westbourne road
 Watton Rev. George Edward M.A. St Thomas vicarage, Middle lane
 Webb Arth. Jn. 19 Westbourne road
 Webb Miss, 16 Westbourne road
 Webley Wm. Edmund, 24 Wingfield rd
 Wells Kerwin, 1 Allen road
 Weston Wm. Geo. 12 Westbourne rd
 Wharton Mrs. 26 West Ashton road
 White Frank H. 17 West Ashton rd
 White Mrs. 68 Bradford road
 Whitley Wm. Owen, 3 Clarendon rd
 Whitmarsh William, 106 Newtown
 Wilkins Arthur Frederick, 3 Fore st
 Wilkinson Stanley, 20 Westbourne gdns
 Williams Mrs. 1 Westbourne road
 Williams Napier Jn. 114 Bradford rd
 Williams Thos. Albt. 22 Wingfield rd
 Williamson Rev. Hugh Ross (Congregational), 4 Green lane, Clarendon
 Willis Fredk. Roper J.P. The Cedars, 48 Hilperton road
 Wise Nicholas Vincent, Lindisfarne, 11 Stallard street
 Witty Douglas, 69 Wingfield road
 Woodman Samuel, 11 Bradley road
 Woodman William, 80 Bradford road
 Woods John Crook, 62 Fore street
 Wootton Fras. Edwd. 10 Clarendon rd

COMMERCIAL.

Early closing day, Wednesday, 2 p.m.

Abrams Henrietta (Miss), shopkpr. 28a, Gloucester rd
 Abrams Herbert, beer retailer, 20 Court street
 Abrams Sarah (Mrs.), shopkeeper, 17 Mortimer street
 Adams Harriet A. (Miss), temperance htl. 40 Stallard st
 Alder & Sons, cycle agents, wheelwrights, motor repairers & smiths, 4 & 5 Stallard st. & 6 Innox. T N 74X2
 Alford Henry William, permanent way inspector, G. W. R. Railway station
 Allan Charlotte (Mrs.), boot maker, see Haines & Allan
 Allen William Henry, sanitary inspector to Urban District Council, Market house, Market street
 Ancient Order of Foresters (Court John of Gaunt; Wm. J. Harris, sec.), Town hall, Silver street & (Court Walter Long; A. E. Oakford, sec.) 17 & 18 Silver st
 Ancient Order of Oddfellows (Mount Ararat lodge; A. E. Hayward, sec.), Town hall, Silver street & (Victoria lodge; H. J. Bishop, sec.) 2 Castle street
 Andrews George, commercial trav. 52 Gloucester road
 Andrews William, chimney sweeper, 41 Union street
 Anglo-American Oil Co. Ltd. Railway stn. & 9 Dursley rd
 Aplin John Henry, chemist & druggist, 1 Silver street & mineral water maker, Victoria works, Bythesea rd. T A "Aplin;" T N 69
 Applegate W. & Sons, wine & spirit merchants & ale & stout bottlers, 1 Roundstone street & bonded stores, 5 Wicker hill. T A "Applegate;" T N 10X
 Armitage Frank, fried fish dealer, 45 Bond street & 20a, Castle street
 Austin Albert, brewers' traveller, 20 Bradley road
 Avons J. & Sons Limited, brush makers, Court street & 26 Fore street. T N 78X
 Bailey Elizabeth A. (Miss), shopkeeper, 31 Timbrell st
 Bailey Frank, shopkeeper, 42 Conigre
 Bailey Rose (Miss), apartments, 25 Church street
 Baker Charles, apartments, 25 Innox road
 Baldwin Edward & Frank, photographers, 7a, Wicker hl
 Ball Alfred, apartments, 116 Newtown
 Bancroft Harry, butcher, 7 Church walk
 Barker Arthur Edward, Royal Oak P.H. 20 Union street
 Barnes Bros. automobile engineers, 21 Castle st. T N 55
 Barratt Chas. Fredk. commercial trav. 123 Gloucester rd
 Barratt George, woollen cloth merchant, 36 Duke street
 Bath Daily & Weekly Chronicle & Argus Limited, publishers, 65 Fore street. T N 70
 Bath Investment Society (Frederic E. Way, district manager), 42 Roundstone street
 Bath John Henry, timber dealer, 78 Ashton street
 Batten Frederick Charles, school attendance officer, 45 Drynham road
 Bell John, postmaster, 4 Fore street
 Bethesda Men's Institute (E. Pavey, hon. sec.), 22 Court st
 Billett Henry, carpenter, 78 Newtown
 Billing, Jarrett, Read & Co. Limited, bill posters (Thos. Duggan, local manager), 33 Church street. T N 71X4
 Bird A. Herbert & Samuel, coal, corn & oilcake merchants, Railway station & wharf, Hilperton Marsh rd. T A "Coal;" T N 88X
 Bishop Wm. & Son, watch mas. & jewellers, 6 & 7 Fore st
 Bishop James, boot & shoe repairer, 21 Hilperton road
 Blair Frederick H. insurance agent, 29 Bradley road
 Blair Sidney, estate & insurance agent, 51a, Fore street
 Blake J. H. & H. Ltd. brewers, wine & spirit mers. & maltsters, 18 & 19 Union st. T A "Blake;" T N 77Y
 Bloodworth Walter, fruiterer, 8 Fore street
 Boa Andrew, county land agent Small Holdings & Allotments, Wilts County Council, 54 Stallard street
 Bodman Albert, motor engineer, Manvers street & cycle agent, 77 Mortimer street. T N 7
 Bond Frank Fouracre M.R.C.S. Eng., L.R.C.P. Lond. physician & surgeon. & medical officer Trowbridge & District Joint Isolation Hospital, 20 Roundstone street. T N 84Y
 Boots Cash Chemists (Western) Limited, 45 Fore street
 Boucher William, baker, 4 British row
 Boulter & Sons, seedsmen, 11 Silver street
 Boulton Bros. Ltd. glove manufacturers, Bythesea rd
 Bourne & Sons, seed merchants, Cattle market
 Bown William Langsdale, deputy clerk to the Wilts County Council, County offices, 72 Fore street
 Bowyer, Philpott & Payne Limited, bacon curers, Innox & pork butchers, 28 Fore street. T N 89X
 Bowyer Thomas & Son, grocers, 13 Water Works road
 Boy Scouts, 1st Trowbridge Troop (H. J. Stevens, scout master), 4 Wicker hill
 Boys' Brigade (1st Trowbridge) (H. V. Case, captain), 1a, Wicker hill
 Bradley Walter Richard, baker, 3 Castle street
 Bray Annie (Miss), dress maker, 9 Harford street
 Bray Thomas, greengrocer, 46 Stallard street
 Bremridge Richard Harding M.A., M.B., B.Ch., D.P.H., M.R.C.S., L.R.C.P., B.Sc. school medical officer, County offices, 72 Fore street
 Brewer George W. stone mason, 71 Park street
 Brimson Albert Chas. & Co. furniture dlrs. 18 Castle st
 Brinson Charles Henry, hair dresser, 58 Fore street
 British & Foreign Bible Society Depot (Mrs. Charlotte Allan, agent), 28 Roundstone street
 British Gas Light Co. Limited (Henry B. Chamberlain, manager), Gas Works road. T N 76Y
 Bromley Lizzie (Mrs.), baby linen warehouse, 8 Roundstone street
 Brookman Edward, draper, 56 Newtown
 Brown Alfred, greengrocer, 30 Roundstone street & 1a, West Ashton road
 Brown John, fried fish dealer, 26 Frome road
 Buchanan Archibald, inspector of police, Stallard street. T N 16
 Bull Eliza (Mrs.), laundress, 14 Clark's place, Ashton st
 Bull Harriet M. E., Alice & Edith (Misses), preparatory school, Mill street
 Bull Joseph, dairy farmer, Bellefield, Middle lane
 Bush Henry George, King's Arms P.H. 5a, Castle street
 Bush James E. artificial teeth maker, 33 Fore street (attends tues)
 Butcher Harry, dairy farmer, Home farm, Up. Studley
 Butcher Joseph, Elephant & Castle P.H. 26 Castle street
 Butler Annie (Miss), costumier, 92 Bradford road
 Butt Walter & Son, bakers, 16 & 18 Broad street
 Button C. J. & Co. hosiers & hatters, 23 Fore street
 Byfield Reginald, hair dresser, 9 Wicker hill
 Cadby Sidney, shopkeeper, 25 Newtown
 Candy Thomas Joseph, dairyman, 2 Victoria road
 Cantello E. B. & Son, boot repairers, 10 Newtown
 Cantello William James, boot maker, 13 Castle street
 Capital & Counties Bank Ltd. (branch) (John Crook Woods, manager), 62 Fore street; draw on head office, 39 Threadneedle street, London EC
 Carr Ernest, baker, 52 Mortimer street
 Carr Rhoda (Miss), dress maker, 100 Frome road
 Carter Emily (Mrs.), furrier, 7 Hilperton road
 Case & Sons, bacon curers, 31 & 32 Mortimer st. T N 28
 Case James Ernest, assistant overseer for West Ashton, 10 Victoria road
 Cemetery (Wm. John Mann, clerk to the committee; George Sidney Cheverill, supt.), 9 The Down
 Chamberlain Henry B. manager British Gas Light Co. Limited, 6 Gas Works road
 Champion Charles, shopkeeper, 63 Ashton street
 Chapman H. & Co. wire mattress makers, Court street. T A "Mattress;" T N 91X
 Chapman Bertie Samuel, shopkeeper, 58 Castle street
 Chapman John, glass & china dealer, 39 & 52 Fore st
 Chapman Walter, tailor, 32 Union street
 Chapman William, shopkeeper, 29 Wyke road
 Chard & Sons, carpenters, 45 Union street
 Cheverill Frank, antique furniture dealer, 22 Church st
 Cheverill George Sidney, superintendent of cemetery, 9 The Down
 Church Geo. Fredk. butcher, 20 Silver st. T N 94X

Clark John & Thomas Limited, woollen cloth manufacturers, Studley mills, 55 Stallard st. T A "Clarks"
 Clark Charles Herbert, brewers' traveller, 35 Innox rd
 Clark Harriet (Mrs.), apartments, 54 Bradford road
 Clements Emily (Miss), dress maker, 18 Eastbourne rd
 Cleveland William, butcher, 16 Silver street
 Coal & Builders' Supply Co. (W. C. Thomas, manager), coal & builders' merchants, 44 Stallard street & Innox. T N 11
 Cogswell Herbert, apartments, 13 Prospect place
 Coke Albert, saddler, 4 Church street
 Coleman Arthur Orlando, bookseller, 11 Church walk
 Coles Mary (Mrs.), fruiterer, 36 Fore street & florist, 28 Bradley road
 Collier S. & Co. Limited, woollen cloth merchants, 25 Duke street. T A "Liveries;" T N 90Y
 Collier Ada (Mrs.), dress maker, 14 West street
 Collins Thomas Robert, shopkeeper, 56 Dursley road
 Comley William, chimney sweep, 4 & 5 Edinburgh buildings, The Halve
 Coniam & Daly, basket makers, 29 Duke street
 Corbett Charles Henry F.C.S., F.E.I.S. sec. to the Agricultural Committee & assistant director of Education Department Wilts County Council, County offices, 72 Fore street. T N 9D
 Cottage Hospital (Nicholas Vincent Wise L.K.Q.C.P.I., L.R.C.S.I. George Christopher Tayler M.D. Kirwan Francis Sylvester M.R.C.S.Eng., L.R.C.P.Edin. Frank F. Bond M.R.C.S., L.R.C.P. James Pearse M.D. Herbert P. Tayler M.B. & F. Ernest Tayler M.R.C.S.Eng., L.R.C.P.Lond. medical officers; W. J. Mann, hon. sec.; F. R. Willis J.P. hon. treasurer; Mrs. Blanche Webster-Atkins, matron), The Halve. T N 84X
 County Police Office (John Moloney, superintendent; Archibald Buchanan, inspector), Stallard st. T N 16
 Cox Amelia (Mrs.), servants' registry office, 31 Church st
 Cox Charles Edwin, watch maker, 45 Castle street & 48 Stallard street
 Cox Frank, tinplate worker, Martin's bldgs. The Halve
 Cox Henry Leonard, apartments, 20 Yerbury street
 Cox Herbert, apartments, 13 Back street
 Cox John, coffee rooms, 24 Fore street
 Cray Mabel (Miss), milliner, 10 Roundstone street
 Crees Geo. Wm. Benj. commercial trav. 28 Hilperton rd
 Crees Sidney, farmer, Wyke farm, Wyke road
 Crook Elsie (Miss), milliner, 9 Church walk
 Crook John, builder, 136 Bradford road
 Crook Mary Ann (Miss), confectioner, 21 Stallard street
 Crouch George, dairyman, 16 The Halve
 Culverhouse G. & Sons, stone masons, 49 Ashton street & Mill lane
 Culverhouse Geo. builder, 15 Timbrell's cots. Bradley rd
 Culverhouse Sidney, builder, 73 Frome road
 Culverhouse Walter Percy, tailor, 18 Gloucester road
 Customs & Excise Office (Patrick Maguire, supervisor; Thomas A. Hawes, officer), 4 Fore street
 Dallimore Frank, furniture dlr. 8 Brick platt, Union st
 Daly William, basket maker, see Coniam & Daly
 Dance W. G. & Son, outfitters, 38 Roundstone street
 Davies Daisy Mary (Mrs.), Fox P.H. 31 The Halve
 Davis Albert, fishmonger, 2 Church walk
 Davis Charles, fishmonger, 6 Mortimer street
 Davis Samuel, plasterer, 51 Timbrell street
 Davis William John Warne, Crown inn, 12 Timbrell st
 Deacon Francis Henry, builder, 119a, Newtown
 Denston & Co. hair drsrs. & tobaccnsts. 25 Stallard st
 Deverell Edwin, refreshment rooms, 37 Stallard street
 Dicks Emily (Mrs.), dairy, 1 Hill street
 Diplock Thomas, printer, 34 Conigre
 Docking & Co. woollen merchants, 50 Stallard street
 Doel Uriah & Son, dairymen, 105 Frome road & farmers, 63 Drynham road. T N 23
 Doel Rosalie (Mrs.), milliner, 106 Frome road
 Dotesio William, stationer, 23 Silver street
 Drake Jesse George, White Hart P.H. 44 Fore street
 Drew Albert Sidney, baker, 2 Hilperton road
 Drew Bessie (Mrs.), temperance hotel, 3 Hill street
 Drew Jesse, lamp oil dealer, 67 Bradley road
 Dring Thomas A. county accountant, County offices, 71 Fore street. T N 9B
 Drinkwater Jn. Hy. carpenter, 19a, Conigre & 63 Newtwn
 Drinkwater Lydia (Miss), dress maker, 45 Wingfield rd
 Duck Frances L. (Miss), fancy repos. 4 Mortimer st
 Duck Joseph, boot & shoe repairer, 26 Union street
 Dunlop Alexander, travelling draper, 26 Rock road
 Dunlop Thomas, travelling draper, 81 Park street
 Eades Ernest A. New inn, & wine & spirit merchant, 17 & 18 Silver street. T N 46
 Eady Frank, hair dresser, 49 Stallard street
 Eames Charles, boot dealer, 43 Stallard street
 Earl Alfred, brush maker, see Silcocks & Earl
 Earle Roland, apartments, 2 Innox road

Eastmans Limited, butchers, 24 Silver street
 Eden Hudson, dairyman, 2 Adcroft street
 Education Department (Wilts County Council) (William Pullinger M.A. director; Charles Henry Corbett F.C.S., F.E.I.S. assistant director; Richard Harding Bremridge M.A., M.B., B.Ch.Oxon., D.P.H., M.R.C.S., L.R.C.P., B.Sc.Lond. school medical officer; Edward Harnett Patrick Murphy B.A., L.M.Dub. assistant school medical officer), County offices, 72 Fore street. T N 9D
 Edwards Edward, Ship inn, 107 Frome road
 Elkins Sidney, shopkeeper, 34 Mortimer street
 Ellery Frederick William, shopkeeper, 7 Conigre
 Elliott & Sons, painters, 46 Union st. & 52 Frome road
 Elliott Albert Victor, commcl. travlr. 20 Drynham rd
 Elloway & Sons, confectioners, 41 Fore street & grocers, 1 Back street. T N 31
 Elms James, farmer, 54 Drynham road
 England William Frederick, cycle agent, 1a, Silver st
 Escott Lot, coffee rooms, 9 Duke street
 Evans J. E. & Sons, grocers, 48 Fore street; stores, Court street. T N 83Y
 Evans John, dairyman, 18 Stallard street
 Evans John B. shopkeeper, 2 Timbrell street
 Evans Samuel C. wine & spirit merchant, 1 Church st
 Eyers James, firewood dealer, 5 Dursley road
 Farr Arthur James, shopkeeper, 6 Islington
 Farr Isaac, shopkeeper, 3 Dursley road
 Faulkner Eva (Mrs.), apartments, 17 Bradford road
 Fisher Kate A. (Mrs.), Rose & Crown P.H. 36 Stallard st
 Flower William, beer retailer, 79 Wyke road
Foley, Son & Mundy, auctioneers, land & estate agents, brewers', innkeepers' & general valuers, surveyors, accountants & insurance agents, The Mart, Manvers st. & Cattle market. T A "Foleys;" T N 92Y
 Foley Herbert G., A.A.I. auctioneer, see Foley, Son & Mundy
 Ford Isaac, scale maker, 1 Hilperton road
 Foreman & Sons, tailors, breeches makers & ladies' tailors & costumiers, 51 Stallard street; & at Warminster & Salisbury
 Foster Bros.' Clothing Co. Limited, clothiers, 50 Fore st
 Francis Edmund Moore, farmer, Cock hill
 Francis Edward Albert, shopkeeper, 3 Thomas street
 Francis Maria (Mrs.), beer retailer, 1 Adcroft street
 Franklin Kate (Miss), dress maker, 13 Union street
 Fraser Mary (Mrs.), boot dealer, 29 Fore street
 Fry Edith (Miss), dress maker, 11 Avenue road
 Fudge Francis Henry, Woolpack hotel, 27 Fore street
 Fussell Henry, dairyman, 17 The Down & Canal road
 Gardiner Herbert A. tailor, 11 Castle street
 Gardner Robt. S. hair dresser & tobacconist, 5 Silver st
 Gardner William Thomas, clothier, 2 Fore street
 Garlick & Sons, butchers, 63 Fore street. T N 85Y
 Garrett Bros. hair dressers & tobacconists, 13 Fore st
 Garrick Working Men's Club (Herbert Loxley, sec.), 48 Church street
 Gauntlett C. & Sons, woollen cloth merchants, Yerbury street. T A "Wessex;" T N 36
 Gauntlett Chas. & Co. bed & mattress mfrs. Court st
 Gauntlett Lillian Ethel (Miss), preparatory school, 27 Wingfield road
 Gauntletts' Carding Machine Co. Yerbury street
 Gay Mary Ann (Mrs.), apartments, 13 Eastbourne road
 Gayton & Son, plumbers & painters, 27 Duke street
 Gibson John, commercial traveller, 41 Avenue road
 Gingell Fanny (Miss), herbalist, 13 Newtown
 Gloucester Road Conservative & Unionist Working Men's Club (A. Slatford, sec.), 61 Gloucester road
 Godbold Henry Walter, draper, 9 Roundstone street
 Gollidge Jacob M.R.C.V.S. veterinary surgeon, 62 Wingfield road. T N 38
 Gore John & Co. grocers, 7 Silver street
 Gore William, beer retailer, 23 Roundstone street
 Gover Herbert Edward, grocer, 29 Roundstone st. T N 63
 Gowen & Stevens, plumbers, 43 Roundstone street & sanitary engineers, Polebarn road. T N 83X
 Gowen Frederick, greengrocer, 5 Timbrell street
 Gowen Walter, grocer, see Watson & Gowen
 Grant Charles A. woollen cloth merchant, see Pickard & Grant
 Grant Jane (Mrs.), costumier, 34 Union street
 Gray Sarah (Mrs.), dress maker, 15 York buildings
 Great Western Railway Co. (Stanley Dunbar Buott, manager), refreshment rooms, Railway station. T N 10
 Greatwood James, beer retailer, 1 Mortimer street
 Green Frank, rate collector for Hilperton, Staveyton & Semington, 10 Down Hayes road
 Green Walter Joseph, chemist, 41 Stallard street
 Green William Herbert (firm, Mann, Rodway & Green), solicitor, 9 Union street

- Gregory Frederick, district supt. of Pearl Life Assurance Co. Limited, 35 Stallard street & 86 Newtown
- Griffin Emma (Mrs.), laundress, 73 Park street
- Griffiths Maud & Lily (Misses), milliners, 3 Church st
- Griffiths Mary (Mrs.), apartments, 7 Clarendon road
- Grist Hubert Frederick, dairyman, 32 Clarendon road
- Guley Mary Jane (Mrs.), farmer, Arnold's hill
- Gumm Alfred, jobbing gardener, 48 Frome road
- Gumm Rowland, hair dresser, 36 Mortimer street
- Gunstone Fred, baker, 24 Church street
- Haden G. N. & Sons, heating, ventilating, laundry, hot water & electric light engineers, 4 & 8 Silver street (T A "Haden;" T N 2); Lincoln house, Kingsway, London W C (T A "Warmth;" T N Holborn 2219); 4 Albert square, Manchester (T A "Haden;" T N Central 4016); 14 Burlington chambers, New street, Birmingham (T A "Warmth;" T N 1301 Midland); & Bristol, Glasgow & Dublin
- Haines & Allan, boot & shoe makers, 28 Roundstone st
- Hale Frank, King's Arms P.H. 69 Wyke road
- Hall Roland, boot repairer, 17 Gloucester road
- Hall Thomas, ham & beef dealer, 24 Roundstone street
- Halliday Benj. boot repairer, 8 & 9 Arch yard, Timbrell st
- Hancock & Roberts, iron founders, Mill lane
- Harding Albert, Castle P.H. 4 Ashton street
- Harding Frederick Wm. hardware dealer, 47 Castle st
- Harding Henry, dairy farmer, Silver farm, Bradley road
- Harding Stephen Lowe, carpenter, 62 Bradford road
- Harper Jas. Hy. woollen waste & flock mer. 122 Mortimer st
- Harris Robert & Son, plasterers, Mill lane
- Harris Edith (Mrs.), apartments, 56 Bradford road
- Harris Eli, plasterer, 6 Islington gardens
- Harris Herbert, plasterer, 23 Union street
- Harris Raymond, assessor & collector of taxes, 49 Timbrell street
- Hart William, boot repairer, 109 Mortimer street
- Hawes Thomas A. customs & excise & pension officer, 4 Fore street
- Hawkins Frederick George Sims, draper, 44 Castle st
- Hayman Alfd. Geo. L.D.S. dentist, 73 Fore st. T N 71Y1
- Hayward Frank A. journalist, 11 West Ashton road
- Hayward Kate (Miss), dress maker, 84 Newtown
- Heathcote & Co. costumiers & milliners, Bridge house, 56 Stallard street
- Heaton John, collector to Urban District Council, & of market tolls & of poors rate, 35 Newtown
- Henson Joseph W., B.A. head master Victoria Technical Institute, 64 Castle street
- Hewitt John, lamp oil dealer, 4 Islington gardens
- Higgs Jesse, station master, 36 Westbourne road
- Hill Ada Rose (Miss), fancy draper, 53 Mortimer street
- Hill Edgar Fear, draper, 19 Silver street. T N 40
- Hill Fredk. woollen cloth dealer, 13 Mortimer street
- Hill John, saddler & harness maker, 10 Silver street
- Hill Joseph Arthur, painter, 93 Mortimer street
- Hill Thomas Saml. clerk to the Urban District Council, registrar of births & deaths for Trowbridge sub-dist. 17 Westbourne road & Town hall, Silver st. T N 82X
- Hillier George, beer retailer, 15 Upper Broad street
- Hillier George, rag merchant, 8 Back street (T N 25); 11 Gas Works road & 32 Prospect place & scrap iron merchant, Mill lane
- Hilser Frank, jeweller, 43 Fore street
- Hilton S. & Sons, boot & shoe makers, 9 Silver street
- Hinder Cornelius Joseph, sheriff's officer for the county of Wilts, 5 Bradley road
- Hiscock Lena & Ada (Misses), milliners, 41 Roundstone st
- Hiscock Walter Isaac, cart & van builder, Mill lane
- Hobbs Elizabeth A. (Miss), dress maker, 85 Park street
- Hobbs Emily Julia (Miss), tailoress, 1 Innos
- Holloway George, shopkeeper, 9 Havelock street
- Holloway John, shopkeeper, 22 Timbrell street
- Holton George, plasterer, 77 Park street
- Holton George, jun. greengrocer, 20 Stallard street
- Homan Samuel Wm. relieving officer for Trowbridge, Studley & Hilperton district & collector to the guardians of Trowbridge & Melksham union, 20 Polebarn rd
- Home & Colonial Stores Limited, 14 Fore street
- Homelight Oil Co. Limited, Railway station
- Hooper Edward Ernest, shopkeeper, 102 Frome road
- Horton Charles, brewers' traveller, 24 Avenue road
- Houlding Henry, shopkeeper, 41 Mortimer street
- Houlton Brothers, photographers, 11 Fore street
- House Albert James, Sun inn, 2 Castle street
- Howlett Frederick, watch & clock repairer, 33 Newtown
- Hudd James, florist & seedsman, 21 Silver street & Hilperton Marsh road
- Hughes Mary (Miss), apartments, 48 Castle street
- Hughes Matilda (Miss), shopkeeper, 50 Islington
- Hughes Thomas, shopkeeper, 49 Castle street
- Hulbert Ellen (Mrs.), shopkeeper, 134 Bradford road
- Hulbert Fredk. Harris, fried fish dlr. 13 Roundstone st
- Hulbert Rowland, antique furniture dlr. 17 Stallard st
- Hunt Gilbert Edwards, tailor, 102 Newtown
- Huntley Francis G. farmer, Grove farm, 97 Up. Studley
- Huntley James, farmer, 92 Frome road
- Huntley Jas. Robt. Goodfellow, farmer, 54 Up. Studley
- Huntley Wm. Howard G. brick manuf. Upper Studley
- Hurley Edward, umbrella repairer, 27 Castle street
- Hurley Thomas, hair dresser & tobaccnst. 11 Church st
- Hussey William, plumber, 6 Wickham's yard, Castle street; 1 Bradford road & 2 Westbourne road
- Independent Order of Rechabites (E. G. Sutton, sec.), Town hall, Silver street
- Innox Oil Company, oil manufacturers, Mill lane
- Isgar Sophia (Mrs.), apartments, 15 Clarendon road
- Isley Herbert & Co. stone masons & builders, 1 Wicker hill & Mill lane
- Isley Minnie (Miss), costumier, 3 Innos road
- Jackson & Sons, ironmongers, 3 Silver street & agricultural implement agents, Cattle market. T N 71X2
- Jackson William, greengrocer, 59 Castle street
- Jenkins Elizabeth (Mrs.), apartments, 12 Avenue road
- Jenkins Henry, news agent, 3 Church walk
- Jennings James, iron merchant, Upper Studley. T N 39
- Johnson Brothers (Dyers) Limited, 51 Fore street
- Jones Charles John, solicitor, perpetual commissioner & commissioner for oaths, 23 Fore street
- Jones Ernest Edward, tailor, 57 Newtown
- Jones Flora L. (Mrs.), dress ma. 28 Westbourne gardns
- Jones John James, boot repairer, 10 & 11 Wicker hill
- Jordan Edward, wheelwright, 20 Frome road
- Jowitt Robert & Sons, wool merchants, Mill lane
- Junior Imperial & Constitutional League Club (Ralph Culverwell, hon. sec.), 8 Islington
- Keates Grace (Mrs.), apartments, 20 The Halve
- Keating John Cornelius, plasterer, 66 Bradley road
- Kemp & Hewitt Limited, woollen cloth manufacturers, Mill lane & 10a, Silver st. T A "Innox;" T N 74X4
- Kennell Sergt. William, drill instructor to C Co. 4th Territorial Force Battalion Wilts Regiment, Drill hall, Arch yard, Timbrell street
- King Emily (Mrs.), draper, 37 & 38 Fore street
- Knee H. J. Ltd. house furnishers & ironmongers, furniture removers & storers, 21 & 49 Fore st.; 72 Castle street & Court street. T A "Knee;" T N 11X
- Labour Exchange, Board of Trade (Egbert Percy Bartlett, manager), Town hall, Silver street
- Lailey Henry George Nicholson, engineer & surveyor to Urban District Council, Town hall, Silver st. T N 82X
- Lane Sydney Albert painter, 50 Mortimer street & 36 Bradley road
- Languth Bros. & Webley, glove manufacturers, Mill la
- Lansdown B. & Sons, printers, stationers, booksellers, news agents, shipping agents & proprietors & publishers of the "Wiltshire Times & Trowbridge & North Wilts Advertiser" & West Wilts Directory, 6 Silver street; works, 15 Duke street. T A "Times;" T Nos. 32 & 33
- Lansdown Benjamin, egg merchant, 104 Newtown
- Lansdown Florence (Miss), boys' & girls' school, 31 Stallard street
- Laughland Bethia D. (Miss), berlin wool repository, 7 Wicker hill
- Laughland John, draper, 95 Newtown
- Ledbury Herbert F.A.A. accountant, & sec. Technical Education Committee, 51a, Fore street
- Ledbury Kate (Miss), dress maker, 53 Timbrell street
- Ledbury Wm. N. accountant, 54 Stallard st. T N 79Y
- Lennards Limited, boot makers, 30 Fore street
- Lepley Alfred, shopkeeper, 1 Ashton street
- Lewis Charles H. & Son, plumbers & painters, 8 Newtown & 1 Avenue road
- Lewis Betsy (Mrs.), apartments, 39 Avenue road
- Lewis Frederick Wm. apartments, 12 West Ashton rd
- Linzey Edward, builder, 3 The Halve. T N 4
- Lipton Limited, grocers, 18 Fore street
- Little Rhoda (Miss), dress maker, 43 Harford street
- Liverpool Victoria Legal Friendly Society (Walter Hy. Way, local manager), 38 Newtown
- Lloyd Edward, boot repairer, 4 Duke street
- Local Taxation, Licences Department (Wilts County Council) (Thomas Mullin, controller of licences), 63 Fore street
- Loder & Co. engineers, 1a, Wicker hill
- Long James, monumental mason, 50 Timbrell street
- Longstreet A. & Co. coal merchants, 53 Stallard street & Railway station. T N 86Y
- Lord Frederick William, supt. London & Manchester Industrial Assurance Co. Limited, 20 Innos road
- Loxley Edward, basket maker, 64 Islington. T N 68
- Lyles Henry, Market inn, 42 Fore street
- McCall Brothers Limited, woollen manufacturers, Upper mill, Castle street. T A "Maccall;" T N 17

- Macdonald Manufacturing Co. Ltd. artificial teeth makers (attend tuesdays only), 3 Roundstone street
 McDonald Charles, newspaper reporter, 32 Avenue road
 Mackay Eric Alexander, woollen cloth manufacturer, see Palmer & Mackay
 Mackay James, woollen cloth mfr. see Palmer & Mackay
 McSweeney Bryan, Carpenters' Arms P.H. 26 Roundstone st
 Maddaford Sarah Elizh. (Mrs.), aparts. 45 Avenue road
 Maguire Patrick, supervisor of customs & excise, 4 Fore street
 Malings Herbt. Fortman, com. trav. 23 Westbourne rd
 Mann, Rodway & Green, solicitors, 9 Union st. T N 5
 Mann William John (firm, Mann, Rodway & Green) solicitor, & commissioner to administer affidavits in Supreme Court of Judicature & perpetual commissioner for taking acknowledgments of deeds by married women, clerk to Trowbridge & Whorwellsdown petty sessional divisions, to guardians of Trowbridge & Melsham union, to Melksham Rural District Council to the Trowbridge & Staverton burials joint committee & to the Trowbridge & District Joint Isolation Hospital committee, & supt. registrar of Trowbridge & Melksham district, 9 Union street. T N 5
 Marks Emily (Miss), dress maker, 98 Frome road
 Marks Louisa (Miss), apartments, 3 Roundstone street
 Marshman Edwin Tom, boot repairer, 38 Conigre
 Marshman William, greengrocer, 49 Mortimer street
 Mason Henry, furniture dealer, 29 & 33a, Church street
 Mason William Hazell, White Swan P.H. 6 Church st
 Masonic Hall (T S. Hill, sec.). Roundstone street
 Massey R. J. & Co. printers, 6 Castle street. T N 58
 Matthews Ernest, carpenter, 7a, Castle street & 1 Down Hayes road
 Mattock Charles, tailor, 37 Newtown
 Mattock Rose (Mrs.), shopkeeper, 68 Mortimer street
 Mattock William John, tailor, 25 Furlong
 May Kate & Mabel (Misses), dress mas. 80 Frome road
 Merrett & Co. photographic trimmer mas. 1a, Wicker hl
 Merrett John, registrar of marriages, 13 Hill street
 Merriman Robert Wm. clerk of Wilts County Council, County offices, 71 & 72 Fore street. T N 9
 Midland Railway Co. (Richard Laytham, manager), carriers, Mill lane
 Miles Mary Ann (Mrs.), Bear P.H. 3 Stallard street
 Millard & Sons, mineral water manufrs. 13 Stallard st
 Millard Elizabeth (Mrs.), milliner, 9 Castle street
 Millard Mary (Miss), teacher of music, 27 Wesley road
 Millard Oliver, tailor, 30 Church street
 Millington & Sons, pianoforte warehouse, 61 Fore street
 Millington Arth Raphael, teacher of music, 4 Wingfield rd
 Millington Ernest Chas. pianoforte tuner, 50 Drynham rd
 Millington William, teacher of music, 32 Stallard street
 Milsom John, horse dealer, 29 Upper Studley. T N 8
 Milton William Harry, shopkeeper, 9 Back street
 Minty Sarah & Violet (Misses), preparatory school, 3 Clark's place, Ashton street
 Moloney John, superintendent of police & assistant relieving officer for vagrants, Stallard street. T N 16
 Moody William, oil cake agent, 25 West Ashton road
 Moore Brothers, wool dyers, Court street
 Moore George & Son, builders, 2 Water Works road
 Moore Ethel (Miss) L.R.A.M., A.R.C.M. teacher of music, 115 Gloucester road
 Moore William, supt. Prudential Assurance Co. Ltd. 46 Avenue road
 Moore William Henry, boot repairer, 43 Union street
 Moore William Henry, clothes cleaner, 6 Rock road
 Moors George, smith, Mill lane
 Morrell Elizabeth (Miss), dress maker, 82 Park street
 Morris George Frederick, news agent, 17 Newtown
 Morris Kate (Miss), ladies' tailor, 69 & 70 Fore street
 Morris Nellie (Miss), dress maker, 37 Gloucester road
 Mortimer Fred, dairyman, 103 Dursley road
 Mortimer Harry George, boot repairer, 20a, Timbrell street & 103 Dursley road
 Mortimer Walter, builder, Holly cottage, Upper Studley
 Mullin Thomas, controller of licences, Local taxation, Licences dept. Wilts County Council, 68 Fore street
 Mullings Albert, shopkeeper, 28 Castle street
 Mundy Alfred James L.D.S.Eng. dental surgeon, 14 The Halve. T N 93Y
 Mundy Herbert F.S.I., F.A.I. auctioneer & surveyor, see Foley, Son & Mundy
 Mundy Oliver, tinsplate worker, 5 Narrow Wine street
 Murphy Edward Harnett Patrick B.A.L.M. Dub. assistant school medical officer, County offices, 72 Fore st
 National Telephone Co. Limited, Court street
 Nelson James & Sons Limited, butchers, 55 Fore street
 Newman Lewis, tailor, 26 Avenue road
 Newport Henry, farmer, 71 Wingfield road
 Newth Ernest Alfred, deputy supt. registrar for births, deaths & marriages for Trowbridge & Melksham district & assistant clerk to the guardians, 9 Union street
 Nicholas Ernest John, dairy farmer, 9 Holbrook lane
 Norris Francis Burdett & Son, furniture removers & parcels & goods agents G. W. Railway Co. 23 Hill street. T N 76X
 Norris Henry Moore, miller (water & steam), Lady Down mill, Canal road
 Norris Walter Buckpitt, jobmaster, 36a, Stallard street. T N 96Y
 Norrish Mary (Miss), dress maker, 95 Frome road
 North Jas. Wm. medical botanist, Inglenook, Cock hill
 Noyes Dorothy (Mrs.), apartments, 2 Innox
 Nuring Ellen (Mrs.), apartments, 65 Wingfield road
 Oakford Henry George, apartments, 118 Bradford road
 Oliver Wm. Elisha, picture frame ma. 27 Roundstone st
 Oram George Bannister, assistant overseer for Trowbridge & Staverton & Hilperton, & clerk to Hilperton Parish Council, 12 Clarendon road
 Ovens Jesse, builder, 2 Hilperton Marsh road
 Overton Elizabeth (Mrs.), laundress, 21 Frome road
 Palmer & Mackay, woollen cloth manufacturers, Court & Ashton mills, Polebarn road
 Papps Albert, teacher of music, 8 Westbourne road
 Paradise George, cycle agent, 15 Hill street
 Parker Charles Ernest, George P.H. 2 Broad street
 Parker John, shopkeeper, 40 The Halve
 Parriss Wm. Grove, ironmonger, 14 Silver st. T N 37
 Parsons Brothers, cabinet makers, 26 New road
 Parsons & Jones, drapers, 13 Silver street
 Parsons Saml. & Son, boot & shoe reprs. 79 Mortimer st
 Parsons Augusta (Miss), dress maker, 72 Park street
 Parsons George, linen & woollen draper, silk mercer, milliner, hosier, glover, mantle warehouse & funeral furnisher, 46 Fore street
 Pavey Edward, wholesale confectioner (see Rose & Pavey) & confectioner, 26a, Roundstone street
 Pearce Julia N. (Mrs.), apartments, 58 Bradford road
 Pearse Geo. Thos. watch maker & jeweller, 15 Fore street
 Pearse James M.D., C.M. surgeon, medical officer of health to Trowbridge Urban District Council, & public vaccinator, Trowbridge district, Trowbridge & Melksham union, 28 Stallard street. T N 18
 Percy Harry Fortescue, Conservative agent for West Wilts Constitutional Association, 65 Fore st. T N 20
 Perrett John, greengrocer, 6 Shails lane
 Perryman Charles, jobbing gardener, 45 Bradford road
 Philips Samuel & Sons, wholesale confectioners, 35 Harford street & 25 Duke street
 Pickard & Grant, woollen cloth merchants, 42 Stallard street. T A "Woollens"
 Pickard Fredk. Joseph, cattle dealer, 30 We. Ashton rd
 Pickard Lucy (Miss), milliner, 80 Mortimer street
 Pike Ada (Miss), dress maker, 71 Mortimer street
 Pike Emma Louisa (Miss), apartments, 29 Bradford rd
 Pike Frank, greengrocer, 11 & 12 Back street
 Pike Herbert, fruiterer, 21a, Castle street
 Pike Joseph, coach builder, Court street & scrap iron merchant, 7a, Castle street
 Pike William, marine store dealer, 1 Shails lane & Frog lane & coach builder, Gas Works road. T N 4
 Pinchin Walter, newspaper reporter, 3 Gloucester road
 Pinniger Jas. commercial traveller, 18 Westbourne gdns
 Pioneer Sick Benefit & Provident Society (Frank Beer, sec.), 36 Avenue road
 Pitt Herbt. Baston, ironmgr. 37 Roundstone st. T N 54
 Poccock Ada (Mrs.), dress maker, 25 Hilperton road
 Pollard & Smith, dress makers, 29a, Ashton street.
 Pollard George, shopkeeper, 58 Islington
 Porter Frederica (Mrs.), apartments, 6 Avenue road
 Porter Hy. Jas. grocer, 11 & 12 Roundstone st. T N 31Y
 Porter Hy. John, china & glass dealer, 10 Timbrell st
 Potter Annie (Mrs.), midwife, 10 West street
 Potter William, apartments, 12 Castle street
 Pottle Alice (Mrs.), teacher of languages, 3 Bradford rd
 Powell James George, county surveyor, County offices, 72 Fore street. T N 9C
 Price Alfred Hy. King of Prussia P.H. 22 Hill street
 Price Henry, tailor, 19 West Ashton road
 Pritchard Charles, grocer, 46 Castle street. T N 57
 Pullinger William M.A. director of Education department Wilts County Council, County offices, 72 Fore street. T N 9D
 Purnell & Sons, tailors, 8 Church walk
 Purnell James, shopkeeper, 37 Frome road
 Purnell James, watch & clock repairer, 72 Bradford rd
 Raine Martha (Miss), shopkeeper, 54 Castle street
 Randall Arthur George, plumber, 3 & 4 Newtown & 16 Gloucester road
 Randall Ellen (Miss), apartments, 55 Newtown
 Randall Kate (Mrs.), apartments, 118 Newtown

- Randall Saml. Walker, saddler & harness ma. 1 Fore st
 Randall Thomas, dairyman, 8 Timbrell street
 Randall William H. chimney sweeper, 25 New road
 Rawlings Annie (Miss), apartments, 5 Wesley road
 Rawlings Frederick, bacon curer, 9 Fore st. T N 71X1
 Rawlings Harry, tailor, 34 Duke street
 Raymond Albert, shopkeeper, 59 Islington
 Raynsford Sophia (Mrs.), nurse, 7 Prospect place
 Reddrop Bernard Wilmot, deputy registrar of births & deaths for Trowbridge sub-district, 63 Bradford road
 Reeves & Son Limited, agricultural implement makers; stores, Cattle market
 Reynolds Alfred & Son, coal dealers, 33a, The Halve
 Reynolds Sl. grocer 12, & Rising Sun P.H. 14, Newtown
 Reynolds Sidney Albert, dairyman, 9 Allen road
 Richmond W. H. & Co. picture frame makers, 19 Newtown & heddle makers, 2 Applegate court, Newtown
 Richmond Arthur, Anchor & Hope inn, 27 Frome road
 Ricketts Emily (Miss), dress maker, 97 Frome road
 Robbins William, insurance agent & deputy registrar of marriages, 96 Frome road
 Roberts Edith (Mrs.), apartments, 26 Clarendon road
 Roberts George, grocer, 30 Mortimer street
 Roberts Wm. Herbt. iron founder, see Hancock & Roberts
 Rodway Rowland Henry, solicitor (firm, Mann, Rodway & Green), 9 Union street
 Rogers George & Co. ironmongers, 7 Church street & house furnishers, 10 & 14 Duke street. T N 71X3
 Rogers Henry George, farmer, 6 West Ashton road
 Rooke Louisa (Mrs.), apartments, 7 Avenue road
 Rosborough William, shopkeeper, 1 Court street
 Rose Job & Son, bakers, 4 Broad street
 Rose & Pavey, who. confectioners, 40a, Roundstone st
 Rose William & Sons, grocers, bakers & provision dealers; noted for home cured bacon & hams, 29 Bond street
 Rose George William, stationer, 66 Fore st. T N 49
 Rose Thomas, shopkeeper, 9 Wesley road
 Rose William, beer retailer, 6 Water Works road
 Rowe Samuel James, greengrocer, 49 Islington
 Royal Wiltshire Yeomanry (A Squadron, Major Lord A. G. Thynne, commanding; Trowbridge Troop, Lieut. W. H. Mann, commanding; Sergt.-Major W. Barrett, drill instructor), Arch yard, Timbrell street
 Rudd William, butcher, 31 Fore st. & 22 Stallard street
 Ruddle Beatrice (Miss), dress maker, 1 Clark's place
 Ruddle Tom Albert, Lamb inn, 127 Mortimer street
 Ruddle William Arthur, jobmaster, 127a, Mortimer st
 Sainsbury J. & Co. grocers, millers (steam) & corn merchants, 3 Wicker hill & 5 Hill st. T A "Sainsbury;" T N 85X
 St. James' Hall (Bertie Galpin, keeper, 10 Union street
 Salter Samuel & Co. Limited, woollen cloth manufactrs. Home mills, 3 Fore st. & Court st. T A "Salter"
 Salter Edward Alfred, beer retailer, 22 The Down
 Sargent Laura (Mrs.), confectioner, 50 Church street
 Savings Bank (Arthur Frederick Wilkins, actuary), open on sat. 6 to 7 p.m. 3 Fore street
 Sawtell John, manager of Wilts & Dorset Banking Co. Lim. & treas. to the Urban District Council, 64 Fore st
 Saxty John, tailor, clothier, hatter, hosier & glover, 32 Fore street. T N 50
 Saxty Louise (Miss), dress maker, 104 Bradford road
 Saxty Sidney, hair dresser, 4 Castle street
 Scott Garnett, boys' & girls' school, 1 Westbourne gdns
 Scrine George, leather & grindery dealer, 5a, Hill street
 Searle Francis Penpraze, pawnbroker, 68 & 69 Castle st
 Selfe Wm. house agent & pawnbroker, 33 & 34 Fore st
 Sheppard & Son, monumental masons, 35 Stallard street
 Sheppard Frank William, refreshment rooms, 7 Hill st
 Sheppard George, dairyman, 60 Newtown
 Sherwood Miss Sarah, greengrocer, 2 Wicker hill
 Shimon Henry, apartments, 50 Bradley road
 Silcocks & Earl, brush makers, 28 Duke street
 Silcocks Charles, beer retailer, 25 Polebarn road
 Simmonds Edward, apartments, 31 Upper Studley
 Sims R. L. & Co. cycle dealers, 2 Hill street
 Sims Sarah (Mrs.), apartments, 6 Back street
 Sims Thurza (Miss), umbrella maker, 10 Church street
 Sims William Henry, picture frame maker, 9 Church st
 Singer Sewing Machine Co. Limited (A. Roberts, manager), 10 Fore street
 Slade Edwin & Son, grocers, 17 Fore street. T N 96X
 Slade George, dairy farmer, 44 Avenue road & Home close, Dursley road
 Sleightholme Frank, beer retailer 61, & cycle agent 62, Mortimer street. T N 19
 Slocomb Matilda (Mrs.), haberdasher, 33 Mortimer st
 Slocomb William, temperance hotel, 61 Castle street
 Slugg Frank Albert, printer, 8 Narrow Wine street & 31 Gloucester road. T N 56
 Small Holdings & Allotments Department (Wilts County Council) (Andrew Boa, county land agt.), 54 Stallard st
 Smart Henry, Three Tuns P.H. 54 Fore street
 Smart Samuel, hawker, 48 Conigre
 Smart Thomas, athletic outfitter, 48 Timbrell street
 Smith Alice & Gertrude (Misses), dress makers, 11 Hilperton road
 Smith & King, confectioners, 59 Fore street
 Smith W. H. & Son, news agents, 52 Stallard street
 Smith Charles Henry, confectioner & agent for Sutton & Co. parcels carriers, 60 Fore street
 Smith Fanny (Miss), shopkeeper, 16 Castle street
 Smith Fred, inspector G. W. B. 30 Avenue road
 Smith Frederick, draper, 32 & 33 Roundstone street
 Smith Frederick Charles, baker, 14 Hill street
 Smith Mary (Miss), dress maker, see Pollard & Smith
 Smith William, shopkeeper, 14 Charlotte street
 Smith Wm. Augustus Sidney, shopkeeper, 38 Union st
 Snailum George & Sons, auctioneers & valuers, 5 Church street & Cattle market. T N 77X
 Snailum Walt. Wadman, architect & surveyor, 5 Church st
 Society for Promoting Christian Knowledge (G. W. Rose, agent), 66 Fore street
 Spear Annie (Miss), refreshment rooms, 49 Church st
 Spear Mary (Miss), apartments, 51 Gloucester road
 Spear William, basket maker, 5 Back street
 Spender James, jun. fishmonger, 39 Stallard st. T N 61
 Spender Louisa (Miss), fishmonger, 51 Church street & fish curer, 31 Duke street
 Spender William, fishmonger, 8 Hill street
 Spratt James Ernest, Stallard's inn, 16 Stallard street
 Stacey Mary (Mrs.), dress maker, 60 Harford street
 Stanley William Henry A.M.I.C.E. architect & civil engineer, & surveyor & sanitary inspector to Westbury & Whorwellsdown Rural District Council, Market House chambers, Market street. T N 62.
 Star Tea Co. Limited, grocers, 53 Fore street
 Stephens William Baker, carriage builder, cycle & motor agent; carriages of every description built to order, with the latest improvements, 9a, Castle street
 Stevens Eliza Jane (Miss), apartments, 4 The Halve
 Stevens Thomas, shopkeeper, 1 Dursley road
 Stevens William Hubert Jacob, decorator, see Gowen & Stevens
 Stokes G. & Son, gasfitters, 5 & 71 Castle street
 Stokes Wm. Jn. & Son, florists, 59 Wyke rd. & 25 Fore st
 Stokes Elizabeth (Mrs.), apartments, 11 West Ashton rd
 Stokes Francis Henry, beer retailer, 5 Shails lane
 Stokes Joseph, greengrocer, 45 Stallard street
 Stowe Charles William, tobacconist, 1 Red Hat lane
 Summers Frank, cattle dealer, 95 Upper Studley
 Sumption Charles Henry, shuttle & bobbin maker, 77a, Mortimer street & joiner, 89 Newtown
 Sutton & Co. forwarding agents (Charles Henry Smith, agent), 60 Fore street
 Sutton Samuel, carriage painter, 84 Upper Studley
 Sykes Francis James, assistant supt. Refuge Assurance Co. Limited, 26 Bradley road
 Sylvester Frederick Arthur Percy, solicitor & commissioner for oaths, coroner for Mid Wilts & registrar & high bailiff Trowbridge county court, 8 Wicker hill. T N 79X
 Sylvester Kirwan Francis L.R.C.P. Edin., M.R.C.S. Eng. physician & surgeon, & medical officer to G. W. B. & post office & to Semington workhouse, 63 Castle st. T N 92X
 Tanner William Howard, painter, 44 Dursley road
 Tayler Fred Ernest M.R.C.S. Eng., L.R.C.P. Lond. physician & surgeon, & medical officer 1st Trowbridge district, Trowbridge & Melksham union, 18 Yerbury st
 Tayler George Christopher M.D. surgeon, & medical officer 3rd district Westbury & Whorwellsdon union, Lovemead house, 25 Roundstone street. T N 93X
 Taylor Albert & Son, drapers, 12 & 13 Church walk
 Taylor E. & Co. bed & mattress makers, 75 Ashton st
 Taylor Charles H. C. artificial teeth maker (attends Tues. & Thurs.), 45 Fore street
 Technical Education Committee (Herbert Ledbury F.A.A. sec.), County Secondary Day School (Joseph W. Henson B.A. head master; Lyndhurst William Heal M.A. Thomas J. Gardner & William John Paynter, assistant masters; Thomas Isaac Hallett, art master), Victoria Technical Institute, 64 Castle street
 Territorial Force (4th) Duke of Edinburgh's Battalion (Wiltshire Regiment) (Col. Earl of Radnor T.D. commanding; Capt. H. B. Fisher, adjutant) (C Co. Capt. Eric A. Mackay; Sergt. William Kennell, drill instructor), Drill Hall, Arch yard, Timbrell street
 Thomas Ann Elizabeth (Mrs.), dress ma. 4 Roundstone st
 Thomas Thomas Gale, wheelwright, 11 The Down
 Thomas William, commercial traveller, 30 Westbourne rd
 Thompson William, apartments, 34 Stallard street

- Tiley William, smith, 1 St. Stephen's place
 Timmins David, district supt. Britannic Assurance Co. Limited, 70 Newtown
 Tirsey Harry, shopkeeper, 68 Upper Studley
 Tomlinson Ernest William, ladies' outfitter, 36 Roundstone street
 Townsend Elihu, collector of tolls & weigher of public weighing machine, Market street
 Townsend Fredk. C. Black Horse P.H. 96 Upper Studley
 Townsend Sarah (Miss), shopkeeper, 86 Park street
 Trollope Ellen (Mrs.), dress maker, 69 Newtown
 Trollope Herbert Edwin, chemist, 16 Fore street
 Trowbridge Allotments & Small Holdings Ltd. (William H. Tanner, sec.), 44 Dursley road
 Trowbridge Brick & Pottery Co. Canal road
 Trowbridge Cattle Show (Walt. W. Snailum, sec.), 5 Church st
 Trowbridge Club (Albert E. Cousins, hon. sec.), Market house, Market street
 Trowbridge Conservative Club (F. H. White, sec.), 67 Fore street. T N 48
 Trowbridge Co-operative Industrial & Provident Society Limited (John Waight, manager; James Wareham, sec.), 1 Castle street (T N 75Y); 46 & 47 Church st. (T N 75X); 1 Church walk; 65 Mortimer street; 23 Stallard street & Court street
 Trowbridge Cricket, Tennis & Bowls Club (F. B. Cattle, hon. sec.), Prospect place
 Trowbridge & District Central Liberal Club (Reginald Harrall, sec.), Conigre
 Trowbridge & District Chamber of Commerce (John Chapman, sec.), Town hall, Silver street
 Trowbridge & District Fire Brigade (A. G. Knowles, captain), Castle street
 Trowbridge & District Floricultural Society (Claud V. Manley, hon. sec.), 7 Frome road
 Trowbridge & District Free Church Council (Rev. C. B. Jolliffe, sec.), 12 Prospect place
 Trowbridge & District Joint Isolation Hospital (Frank Fouracre Bond M.R.C.S.Eng., L.R.C.P.Lond. medical officer; W. J. Mann, clerk; Miss Frances Louisa Hulse, matron), Bradley road. T N 82Y
 Trowbridge & District Rifle Club (Henry Thos. Hosking, sec.), Mill lane
 Trowbridge Electric Supply Co. Limited, Duke street
 Trowbridge Foot Beagles (subscription pack) (H. Lovell Hewitt, master), Mill lane
 Trowbridge Friendly Societies' Medical Institute (A. Dicks, sec.), Town hall, Silver street
 Trowbridge Guardian Society (W. J. Mann, sec.), 9 Union st
 Trowbridge High School (Walter Newman M.A. head master; Taliesin Morgan B.Sc. William R. Kingham B.A. Henry C. Barnes, Wm. A. Underwood, Harry G. Atkin & Douglas Witty, asst. masters), 69 Wingfield rd
 Trowbridge Horticultural Society (G. E. Snailum, sec.), 5 Church street
 Trowbridge Liberal Club House Co. Limited, Conigre
 Trowbridge & Melksham Union Relief Office (Samuel W. Homan, relieving officer), 1 Conigre
 Trowbridge Nursing Association (F. Hobson, president; Mrs. Usher, hon. sec.), 32 Hilperton road
 Trowbridge Parish Church Men's Club (H. G. Oakford, hon. sec.), 45a, Church street
 Trowbridge Philharmonic Society (Sir Vincent H. P. Caillard J.P. president; Frank F. Bond, hon. sec.; C. T. Weigall F.R.C.O. conductor), 52 Timbrell st
 Trowbridge Saw Mill Co. box makers, Bradford road
 Trowbridge Soup Kitchen (F. Cheverill, sec.), 28 Frog la
 Trowbridge Tabernacle Men's Institute (Herbert Gowen, hon. sec.), 22a, Church street
 Trowbridge Tabernacle Women's Institute (Mrs. F. Darling, hon. sec.), 24a, Church street
 Trowbridge Tailoring Co. Limited, wholesale clothiers, 28a, Union street
 Trowbridge Town Football Club (H. E. Woodward, sec.), 15 Stallard street
 Trowbridge Town Hall (T. S. Hill, manager), Silver st
 Trowbridge Urban District Council Bathing Shed, West Ashton road
 Trowbridge Water Co. (Albert James Knowles, resident manager), 22 Silver street
 Trowbridge Wesleyan Young Men's Institute (W. E. Hulbert, hon. sec.), 42 Church street
 Truscott Thomas, watch maker, 22 Roundstone street
 Tubb-Thomas John L.R.C.S.Edin., L.R.C.P.Irel., D.P.H., D.S.M., F.R.San.I., F.R.I.P.H. &c. medical officer of health for Wilts, County offices, 72 Fore st. T N 9B
 Tucker George & Sons, nurserymen, 80 Wyke road
 Tucker William Henry & Co. woollen cloth merchants, Court hall, Castle street
 Tucker George, dairyman, 24 Duke street
 Turner Wm. town crier, 2 Stainer's bldgs. Castle street
 Uncles Berkeley, agricultural implement agt. Cattle mkt
 Underwood Everett, jobmaster, 74 Wyke road
 Usher George William, tailor, 15 Church street
 Usher Thomas, coal dealer, 10 Bond street
Usher's Wiltshire Brewery Limited (Edgar H. Lofts, sec.), supply the finest & purest ales & stout; price lists on application; established 1824; brewery, Back street (T A "Ushers;" T N 6); & maltsters, Gas Works road; West End brewery, Queen's road, Bayswater, London W; stores, Church place, Paddington green, London W; Long row, Victoria st. Bristol & Southcote road, Bournemouth
 Vince Thomas, beer ret. & shopkeeper, 104 Dursley road
 Vincent James, butcher, 19 Fore street
 Walter William, house agent, 3 Ashton street
 Walters Arthur H. seedsman, Cattle market
 Ward Albany, cinematograph hall, 3a, Silver street
 Ward Jane (Miss), dress maker, 34 Timbrell street
 Watson & Gowen, grocers & patent medicine vendors, 40 Gloucester road. T N 78Y
 Watts Frederick, taxidermist, 22 Union street
 Watts Rose (Mrs.), dress maker, 19 The Halve
 Way Frederic Edward, insurance broker, 42 Roundstone street. T N 1Y52
 Webb James, apartments, 109 Newtown
 Webley William Edmund, glove manufacturer, see Languth Brothers & Webley
 Weigall Cyril Townsend F.R.C.O. professor of music & organist of parish church, 52 Timbrell street
 Weights & Measures Office (Wilts County Council) (Frank Beardsley, inspector), 9 Hill street
 Wells Jesse, market gardener, 98 Bradford road
 Wesley Road Liberal Club (W. H. Webb, sec.), 19 & 20 Wesley road
 West Wilts Aerated Water Co. Mill lane
 West Wilts Constitutional Association (Harry F. Percy, sec. & agent), 65 Fore street. T N 20
 West Wilts Directory (B. Lansdown & Sons, publishers), 6 Silver street & 15 Duke street
 West Wilts Liberal Association (Ernest J. White, sec.), 4 Hill street
 Westlake Arthur, coal dealer, 43 Shails lane
 Wharton Annice (Mrs.), fishmonger, 40 Fore st. T N 26
 Whatley Charles, apartments, 89 Gloucester road
 Whindel John, beer retailer, 19 Stallard street
 White Alec Humphrey, butcher, 8 Church st. T N 90X
 White Alice Mary (Mrs.), fancy draper, 75 Gloucester rd
 White Alma, confectioner, 4 Church walk
 White Edward John, coal dealer, 4 Surrey place
 White Ernest J. solicitor & commissioner for oaths, & sec. & registration & election agent West Wilts Liberal Association, 4 Hill street (T N 15); & Devizes & Bath
 White Frank H. accountant, 17 West Ashton road
 White Frederick Isaac, builder, undertaker, & patentee of the adjustable grave shield, Islington
 White Kate (Miss), costumier, 34 West street
 White Lizzie (Miss), apartments, 66 Newtown
 White Wm. Hy. carpnter. 18a, Bradford rd. & 47 Avenue rd
 Whiting Abraham, jobbing gardener, 25 Gloucester rd
 Whitmarsh Fredk. Wm. boot repairer, 57 Park street
 Whitmarsh John, boot & shoe maker, 12 Fore street
 Wickham Fanny (Miss), dress maker, 21 Park street
 Wiggins Cecil Richard, blacksmith, Court street
 Wilkins & Co. clothiers, 2 Silver street
 Wilkins Sarah, Georgina & Clementina (Misses), apartments, 20 Conigre
 Wilkins Alexander, solicitor, 51a, Fore street
 Wilkins Arth. Fredk. actuary of savings bank, 3 Fore st
 Wilkinson R. & Co. photographers, 57 Fore street
 Williams Catherine Elizabeth (Mrs.), George hotel, 47 Fore street. T N 47
 Williams Charles, shopkeeper, 16 Upper Broad street
 Willis Edward, shopkeeper, 4 Bond street
 Wilts County Council (Robert Wm. Merriman, clerk), County offices, 71 & 72 Fore street. T N 9
 Wilts County Textile School (Arthur R. Tindall, head master), Court street
 Wilts & Dorset Banking Co. Limited (branch) (John Sawtell, manager), 64 Fore street; draw on London County & Westminster Bank Limited, London EC
 Wilts Friendly Society (B. Porter, sec.), Town hall, Silver st
 Wiltshire Territorial Force Association (Col. W. B. Fletcher, sec.), 68 Fore street
 Wilts United Dairies Ltd. (Charles Goodall, manager), dairymen, Bythesea road. T N 12
 Wilts & Western Benefit Building Society (Mann, Rodway & Green, secs.), 9 Union street
 Wiltshire Farmers Limited, dairymen, 4 The Down
 Wiltshire Gazette (George Simpson, publisher; Charles McDonald, district representative), 54 Stallard street.
See advertisement
 Wiltshire Rug Co. Court street

Wiltshire School of Cookery & Domestic Economy (Miss Katharine Agnes Willson, principal), 51 Hilperton rd
 Wiltshire Times & Trowbridge & North Wilts Advertiser (B. Lansdown & Sons, publishers; published Friday evening for Saturday), 6 Silver street & 15 Duke st. (T A "Times;" T Nos. 32 & 33); & at Devizes, Chippenham & Warminster
 Wiltshire Weekly News (Bath Daily & Weekly Chronicle & Argus Ltd. publishers; pub. Fri.), 65 Fore st. TN 70
 Wiltshire Women's Conservative Benefit Society (William N. Ledbury, sec.), 54 Stallard street
 Wiltshire Working Men's Conservative Benefit Society (William N. Ledbury, sec.), 54 Stallard street
 Wiltshire Oliver, plumber, 32 The Halve
 Winter John, lamp oil dealer, 76 Bradford road
 Wise Nicholas Vincent L.K.Q.C.P.Irel., L.R.C.S.I., Mem. Brit. Med. Assc., L.M. medical officer & public vaccinator No. 2 district Westbury & Whorwellsdown union, & 2nd district, Trowbridge & Melksham union, certifying factory surgeon & surgeon to the police, Lindisfarne, 11 Stallard street. T N 30

Witts Henry James, grocer, 14 Church street
 Witts James, shopkeeper, 21 Roundstone street
 Woodward Henry, leather seller, 32 Church street
 Woodward William, apartments, 18 The Halve
 Woods John Crook, manager of Capital & Counties Bank Limited, & treasurer to the Melksham Rural District Council & Trowbridge & Melksham union, 62 Fore st
 Woolley Thomas Henry, china & glass dealer, 15 Silver street & confectioner, 38a, Fore street & 2 Church st
 Wootten & Co. grocers, 12 Silver street. T N 71Y4
 Wyman & Sons Ltd. news agents, Railway station
 York William, coffee rooms, 10 Back street
 York William Harrington, pork butcher, 47 Stallard st. T N 66
 Young Cloth Workers' Society (William Parsons, sec.), 6 New road
 Young Albert, confectioner 5, & fruiterer 6, Church walk
 Young Margaret (Mrs.), dress maker, 35 Frome road
 Young Thomas, dairy farmer, Honeybow, Bradley road

TURLEIGH, see Winsley.

TYTHERINGTON, see Heytesbury.

EAST TYTHERTON, see Bremhill.

TYTHERTON (or Tytherton Lucas or West Tytherton) is a chapelry and small village, 2 miles east-north-east from Chippenham station on the Great Western railway, in the North-Western division of the county, Chippenham parish, hundred, petty sessional division, union and county court district and in Chippenham rural deanery, North Wilts archdeaconry and Bristol diocese. The river Marden flows south of the parish, which is bounded on the west by the river Avon. The church of St. Nicholas is a plain building of stone, consisting of chancel, nave of three bays, north aisle, and a turret containing one bell and has a curious and very fine Norman font: there are 70 sittings. The separate register dates only from 1850; previous to that date entries were made in the Chippenham register, which dates from 1578. The living is a rectory, annexed for more than six centuries to the vicarage of Chippenham, joint net yearly value £331, including 17 acres of glebe here, in the gift of

the Dean and Chapter of Christ Church, Oxford, and held since 1905 by the Rev. Maxwell Homfray Smith M.A. of St. Peter's College, Cambridge, who is also rector of Hardenhuish, hon. canon of Bristol and chaplain of Chippenham union, and resides at Chippenham. The land is divided among several holders. The soil is various; subsoil, gravel. Nearly the whole of the parish consists of pasture lands. The area of this chapelry is included in Chippenham.

Parish Clerk, H. Strange.

Letters are received through Chippenham, which is the nearest money order & telegraph office, arrive at 7.30 a.m. & 6.30 p.m. Wall Letter Box cleared at 7.15 a.m. & 6.30 p.m.; sundays, 9.10 a.m

The children of this place attend the school at East Tytherton

James Mrs. Broom villa
 COMMERCIAL.
 Aldrick Frederick, farmer

Bryant George, farmer, Manor farm
 Carter Edwd. miller (water), Scots mill
 Ferris Walt. Jn. frmr. Bosmere farm

Hardwick Ernest, frmr. Coombe frm
 White James, farmer, Gasons farm

UPAVON is a parish and village, on the river Avon, 3½ miles south-east from Woodborough station on the Berks and Hants extension branch of the Great Western railway, 4½ south-west from Pewsey, 18 north from Salisbury, 9½ south-east from Devizes, and 12 south-by-west from Marlborough, in the Eastern division of the county, hundred of Swanborough, Everleigh and Pewsey petty sessional division, union of Pewsey, Devizes county court district, rural deanery of Potterne (Enford portion), archdeaconry of Wilts and diocese of Salisbury. The church of St. Mary is an edifice of flint and stone, in the Norman and Early English styles, and consists of chancel, nave of four bays, north aisle, north porch, and an embattled western Norman tower, containing a clock and 6 bells, five of which were recast and rehung in 1910, the sixth being presented in the same year by John Humphrey esq. of Addlestone: there is one stained window: the chancel arch is Transition Norman, with dog-tooth carving, and on each side are small openings: there is also a Norman font, with grotesque carvings: the church was completely restored in 1876, at a cost of £2,650, and affords 300 sittings. The register dates from the year 1687. The living is a discharged vicarage, net yearly value £100, with 2 acres of glebe and residence, in the gift of the Lord Chancellor, and held since 1907 by the Rev. Nathaniel Llewellyn Jenkins M.A. of Wadham College, Oxford. Here is a Particular Baptist chapel, built in 1838, and seating 100, and an iron Primitive Methodist chapel, with 60 sittings. The charities amount to about £19 12s. yearly. Benjamin Young, in 1788, left £224,

which, with several smaller sums, has been invested in Consols: there is also a small amount arising from land: £9 is given to the school, £9 to the poor and £1 12s. towards the church expenses. Here was once a Benedictine priory, a cell to the Abbey of St. Vandrille, at Fontanelle, in Normandy, afterwards granted by Henry VI. to the monastery of Ivychurch, in exchange for lands in Clarendon Park. There are remains of the refectory, guest house and common house, chiefly Early English. There are the remains, on the downs, of an ancient and extensive camp. E. B. Maton esq. of Coombe Farm, Enford, is lord of the manor. King's College, Cambridge, who own the great tithes, William Howard Romyn Alexander esq. and the War Office are the principal landowners. The soil is chalky loam; subsoil, chalk. The chief crops are wheat, oats, barley and turnips. The area is 3,329 acres; rateable value, £2,488; the population in 1901 was 456. Sexton, Henry Mead.

Post, M. O. & T. O. & Telephonic Express Delivery Office.—Miss Selina F. King, sub-postmistress. Letters received through Pewsey, Wilts, delivered at 7 a.m. & 3 p.m.; sundays, 7.30 a.m.; dispatched at 11.15 a.m. & 6.30 p.m.; sundays, 6.15 p.m

Elementary School (mixed), enlarged in 1894, for 88 children; average attendance, 64; Frederick George Hampton, master

Carriers.—Frank Mead, to Devizes, thurs. & sat. & Edwin Cave, to Salisbury, tues.; Devizes, thurs. & Marlborough, sat

PRIVATE RESIDENTS.

Alexander William Howard Romyn
 Burfitt William Hercomb
 Cook Mrs
 Edwards Augustus Lea, The Beeches
 Humphrey John, Cleeve house
 Jenkins Rev. Nathaniel Llewellyn M.A. (vicar)
 Larter William Nathan, The Firs
 Lewis Misses
 Lott William Huntley
 Malcolmson Mrs. Sunnybank cottage
 Pearce Mrs
 Peebles Philip Perceval, Manor house

Scamell Mrs. Chapel house
 Smith Herbert, Upavon house
 Wild Mrs. Montagu terrace
 COMMERCIAL.
 Andrews Hubert Edgar, Ship inn; good accommodation for visitors
 Alexander W. Howard Romyn, farmer & landowner, Ivy cottage
 Bailey & Sons, wheelwrights
 Bilson & Son, carpenters
 Buckland Frederick, shopkeeper
 Burfitt William Hercomb, registrar of births & deaths, relieving & vaccination officer & collector to the

guardians for Netheravon district, Pewsey union
 Cave Edwin, carrier
 Chamberlain Thomas, butcher
 Chisman Frank, farmer, Widdington
 Edwards Augustus Lea L.R.C.P. Lond., M.R.C.S. Eng. surgeon, & medical officer & public vaccinator 4th district, Pewsey union, & surgeon to H.M. troops at Netheravon, The Beeches
 Fuller James, grocer & baker
 Grant John, blacksmith
 King Henry, shoe maker

King Selina F. (Miss), grocer, Post office	Peebles Philip Perceval, racehorse owner & trainer	Springbett George H. farmer & assistant overseer, College farm
Meade Henry & Sons, saddlers & harness makers	Porter Albert, grocer	Swatton Thomas, baker & shopkeeper
		Yeates Alfred, Antelope inn

UPTON LOVEL is a parish and small village, on the banks of the Wylve, and near the road from Warminster to Salisbury, $1\frac{1}{2}$ miles north-west from Codford station on the Salisbury and Westbury branch of the Great Western railway, $5\frac{1}{2}$ south-east from Warminster, and 2 south-east-by-south from Heytesbury, in the Western division of the county, Heytesbury hundred, Warminster petty sessional division, union and county court district, rural deanery of Wylve (Heytesbury portion), archdeaconry of Sarum and diocese of Salisbury. The church of St. Augustine of Canterbury is a small edifice of stone, in mixed styles, consisting of chancel (built about 1180), nave, north and south porches and a low square tower containing 3 bells: a small window in the chancel is Early English: the ancient 12th century font discovered during the restoration in 1892 has been placed at the west end, on a new pedestal: a defaced piscina was found on the south side of the chancel, and on the north side an aumbry with dog-tooth moulding: the church was repaired in 1633 and restored in 1892 at a cost of £600. In 1898 a sum of £500 was left by the late Mrs. Sarah Ingram for the further restoration of the church, and a portion of this

has been expended on the fabric: in 1902 warming apparatus was provided: there are about 120 sittings. The register dates from the year 1653. The living is a rectory, net income £172, with residence, in the gift of the Lord Chancellor, and held since 1902 by the Rev. Thomas Joseph Lawrence M.A., LL.D. hon. fellow of Downing College, Cambridge. Charles Ellis Notley and T. K. Harding esqrs. and the Misses Dyke are the principal landowners; the land is all freehold. The soil is chalky; subsoil, chalk and flint; the chief crops are wheat, oats and barley; the area is 1,399 acres; rateable value, £1,460; the population in 1901 was 168. Sexton, William Stevens.

Post, M. O. & T. Office (letters should have Wilts added).—Henry Charles Gray, sub-postmaster. Letters arrive by mail cart at 6.30 a.m. & 3.20 p.m.; dispatched at 7.15 p.m. & 6.20 p.m. on sundays

Wall Letter Box, near the Mill, cleared at 7 p.m.; sundays, 5.30 p.m

Elementary School (mixed), erected in 1871, for 60 children; average attendance, 34; Mrs. Emily Brooker, mistress

PRIVATE RESIDENTS.

Andrews Miss, The Cottage
Dear Miss
Dyke Misses, Fairholme
Finch Robt. Augustus, Upton Lovel ho
Lawrence Rev. Thomas Joseph M.A., LL.D. Rectory

Notley Mrs. Manor house
Walker William, The Elms

COMMERCIAL.

Blanchard Tom, beer retailer & shpkpr
Cooper Edmund, blacksmith

Dyke Jane & Ada (Misses), farmers, Fairholme
Hess Samuel & Co. cap peak manufrs
Mathews Thomas, farmer, Quebec farm; & at Codford St. Peter
Notley Chas. Ellis, farmer, Manor ho
Whatley William, coal dr. & haulier

UPTON SCUDAMORE is a parish, 2 miles north from Warminster station on the Salisbury branch of the Great Western railway, and $2\frac{1}{2}$ south-west from Westbury, in the Western division of the county, hundred, union, petty sessional division and county court district of Warminster, rural deanery of Wylve (Heytesbury portion), archdeaconry of Sarum and diocese of Salisbury. The church of St. Mary the Virgin is an edifice of stone in the Early English style, consisting of chancel, nave, north aisle, north porch and an embattled western tower containing a clock and 3 bells, two of which were presented in 1882 by the late rector: the font is of Norman date and there are two mutilated effigies of the Scudamores, who were the chief owners of the parish from the Conquest to the reign of Edward III.: the porch has a finely sculptured Norman doorway and all the windows are stained: the church was restored in 1859, and affords 180 sittings. The register dates from the year 1654. The living is a rectory, net yearly value £260, including 23 acres of glebe, with residence, in the gift of Queen's College, Oxford, and held since 1888 by the Rev. Robert Powley M.A. of that college. Here is a Baptist chapel. At Biss, a quarter of a mile north, are the sources of the small river Biss, which flows to Trowbridge, about 7 miles distant: that town and Melksham are both supplied with pure water from these springs. A water tower for the supply of water to the parish was erected in 1906 as a memorial to the Rev. John Baron D.D. a

former rector, and his wife, by their relatives; the water is obtained from a well and is raised by a windmill. The principal landowners are the Marquess of Bath, Grenville Newton Temple esq. of Boreham, Charles Nicholas Paul Phipps esq. of Chalcot, Westbury, and William Henry Laverton esq. of Leighton, Westbury. The soil is a strong loam; subsoil, marl. The chief crops are wheat and a good deal of land in pasture; the area is 2,538 acres; rateable value, £3,021; the population in 1901 was 236 in the civil, and 252 in the ecclesiastical parish.

Thoulston is a tithing, 2 miles north-west; Norridge, a tithing, 1 mile south-west.

Under the provisions of the "Divided Parishes Act, 1882," detached parts of Upton Scudamore have been transferred to Westbury and Warminster.

Sexton, Henry Newbury.

Letters through Warminster, arrive at 7 a.m. & 6.30 p.m. The nearest money order offices are at Warminster, Westbury & Westbury Leigh. The nearest telegraph office is at Warminster

Wall Letter Box, cleared mon. wed. & fri. at 7 a.m. & 6.55 p.m.; tues. thurs. & sat. at 7.40 a.m. & 6.55 p.m. & 7.30 a.m. on sundays

Elementary School (mixed), built in 1856, for 80 children; average attendance, 40; Mrs. Annie Daniells, mistress

PRIVATE RESIDENTS.

Horne James
Howell Capt. Edmund Hollond B.N.R.
The Grange
Powley Rev. Robert M.A. Rectory
Stileman Walter Gybbon

COMMERCIAL.

Brunt Albert, farmer, Thoulstone (letters through Westbury)
Dunning Frederick, harness maker
Gagen Ernest Hy. frmr. Manor farm
Gunning Francis John P. farmer, Norridge farm

Jarvis Henry Thomas, blacksmith, & Angel P.H
Maidment Jn. carpenter & wheelwright
Pearce Godwin (Mrs.), farmer, Millards farm
Singer Samuel Butler, farmer, Thoulstone frm. (letters through Westbury)
Wake Ernest Geo. frmr. Temple farm

URCHFONT (or Erchfont) is a parish and village, 5 miles south-east from Devizes, $4\frac{1}{2}$ south-west from Woodborough station and 4 west from Patney station on the Great Western railway, in the Eastern division of the county, Swanborough hundred, Devizes union, county court district and petty sessional division, Potterne rural deanery (Enford portion), archdeaconry of Wilts and diocese of Salisbury. The church of St. Michael is an ancient edifice of grey stone, in the Decorated style, consisting of chancel, clerestoried nave of three bays, aisles, transepts, south porch and an embattled western tower with turret and pinnacles, and containing a clock and 8 bells, rehung in 1900: the chancel has a groined stone roof and retains a piscina, and there is another in the south transept: the east window, erected in 1889, and seven others are stained: in the chancel is a fine Purbeck marble monument with two busts in the centre, and on either side a life-sized figure of a child, erected to Robert Tothill, ob. 1753, senior clerk of the Privy Seal to George III. and J.P. for Wilts, Middlesex and Kent: the church

was restored in 1840, at a cost of £1,000, and in 1864 was entirely re-seated and repaired at a cost of about £800: in 1879 the chancel was repaired, and in 1899 and 1900 the church was again entirely restored, and the bells rehung, at a total cost of about £1,780, the work being carried out under the direction of Mr. C. E. Ponting, architect: there are about 400 sittings. The register dates from the year 1538. The living is a vicarage, with the chapelry of Stert annexed, joint net yearly value £193, with residence, in the gift of the Dean and Canons of Windsor, and held since 1896 by the Rev. James Hamlyn Hill D.D. of St. Catharine's College, Cambridge; the rectorial tithes, commuted at £1,428 yearly, are in the hands of the Ecclesiastical Commissioners, who grant £120 a year towards a curate. Since 1861 the vicarage house and grounds have been much enlarged and improved, at a cost of upwards of £550, and in 1902 the vicar added ten perches to the grounds. There is a Wesleyan Methodist chapel at Wedhampton, and a Baptist chapel at the Green, and

the Plymouth Brethren have a meeting room at Townsend. A cemetery of 1 acre with lych gate was formed in 1884, at a cost of about £650; it is under the control of the Parish Council acting as a Burial Board, and was consecrated, April 26, 1902, by the Bishop of Salisbury. In 1880 a legacy of £1,000 Consols was left by Miss Eliza Compton for the benefit of the poor of the parish, and there are 100 acres of land let out to the poor in allotments, producing £2 13s. 4d. per acre after all outgoings. In the parish is a spring, which, when other springs are at their lowest ebb, flows with greater rapidity. The ancient name of the place, "Arche-fount," and in Domesday "Jerchesfont," seems due to this spring. In a pasture field at Wickham Green are three graves, said to be the burial places of persons who died during the great plague. George S. A. Watson-Taylor esq. of Erlestoke Park, who is lord of the manor, Lady Dunsany, of Charborough Park, Wareham, the trustees of the Heytesbury Hospital, and the War Office (who in 1903 purchased 1,500 acres here) are the principal landowners. The soil and subsoil vary, but consist principally of chalk with some greensand and gault clay. The chief crops are corn, with some pasture;

the area is 6,235 acres; rateable value, £7,101, including Government property; the population in 1901 was 895 in the civil and 964 in the ecclesiastical parish.

Wedhampton is a tithing 1½ miles east; Eastcott, a tithing, in the ecclesiastical district of Easterton, which see; Stert, a chapelry, is described separately; Crookwood, 1½ miles north-west.

Parish Clerk, Jacob Romain.

Post, M. O. & T. Office (letters should be addressed Urchfont, Wilts).—James Newman Glass, postmaster. Letters arrive at 6.15 a.m. & 4 p.m.; dispatched at 8.50 a.m. & 7.10 p.m.; sundays, letters arrive at 6.40 a.m. & are dispatched at 9.10 a.m.

Letter Box, at Wedhampton, cleared at 6 a.m. & 2.15 p.m.; sundays, 11.15 a.m.

Elementary School (the property of George Watson-Taylor esq. & leased to the vicar & churchwardens) has accommodation for 180 children; average attendance, 145; William Shepherd Laycock, master, & 4 assistants; the school is controlled by a body of 6 managers, the vicar being chairman & secretary. Carriers to Devizes.—J. Snook, thurs. & sat.; Henry Samuel Oram, for coal & goods, nearly every day.

PRIVATE RESIDENTS.

Dudley-Scott Hy. J.P. Urchfont manr
Edwards Miss, Stanley house
Hill Rev. James Hamlyn D.D. Vicarage
Mitchell Miss, Beechcroft
Roscoe Mrs. Wedhampton
Stone Robert Dudley Algeo
Sims Mrs. Fleece cottage
Smith Mrs. Bracondale house
Springbett C. E. Fairview
Wilson Geo. Prangley, Wedhampton cottage

COMMERCIAL.

Allen Richard, farmer, Crookwood
Bollen Charles, market gardener
Cemetery (Rev. James Hamlyn Hill D.D. chairman of the burial board)
Cook Emily (Mrs.), beer retailer
Crook Robert, gardener to H. D. Scott esq
Drew Tom Giddings, Uphill farm
Dixon John, farmer
Edwards Robert, blacksmith

Edwards Robert William, farmer
Edwards Thomas, Bell P.H
Edwards Thomas W. wheelwright
Eves Edward Albert, coach builder
Ferris Morris, thrashing machine ownr
Giddings Robert, farmer & grocer
Giddings Thomas, thatcher
Glass James, relieving officer, 2nd district, & registrar of births & deaths, Lavington sub-district, Devizes union
Glass J. Newman, cash stores & post office
Goulding Charles, plumber
Gregory William, farmer
Haines William, butcher
Harding Thomas, carpenter
Harris Felix, shopkeeper
Hibberd Sidney Richard, farmer, Wedhampton
Hues Frederick, farmer, Lydeaway
Huntley Chas. farmer, Wedhampton
Joyce David, farmer
Lancaster Hy. Jn. castrator, Marsh frm
Macey John, farmer

Merrett Henry, blacksmith
Nuttland James William, farmer
Oram Henry Samuel, carrier
Plank Giles, farmer
Price Arthur, butcher
Reading Rooms (Francis Edwards, caretaker)
Richardson H. F. (Mrs.), shopkeeper
Sainsbury Edgar Vernon, farmer, Wedhampton
Snook Brothers, farmers
Snook John, farmer
Snook Tom, carrier
Snook Worthy, farmer
Stone Robert Dudley Algeo L.B.C.P. & S.I. surgeon, & medical officer & public vaccinator No. 4 district, Devizes union, Mulberry house
Stone Sarah (Mrs.), baker
Sutton Frank, Nag's Head P.H
Trimnel Geo. Wm. farmer, Frankland
Wells James, farmer, Wedhampton
Willis Jehu, shopkeeper
Witchell Jn. blacksmith, Wedhampton
Wootton Henry, market gardener

WANBOROUGH (a corruption of the old name of Wodensburgh) is a parish on the old Roman road which runs through it, 3 miles north-east from Chisledon station on the Midland and South Western Junction railway, and 5 south-east from Swindon by coach road, but only 3½ by a bridle road, in the Northern division of the county, Kingsbridge hundred, Swindon and Highworth union, Swindon county court district and petty sessional division, rural deanery of Cricklade, archdeaconry of North Wilts and diocese of Bristol: it is divided into Upper and Lower Wanborough. The church of St. Andrew is an ancient edifice of stone, in the Perpendicular style, consisting of chancel, nave of five bays, aisles, north and south porches and an embattled western tower with pinnacles, containing 5 bells: the church was restored in 1830, and variously repaired during the years 1880 to 1885 at a cost of nearly £500: there are sittings for 400 persons. The register dates from the year 1582. The living is a vicarage, net yearly value £250, including 160 acres of glebe, with residence, in the gift of the Lord Chancellor, and held since 1890 by the Rev. Henry Tanner King M.A. of Pembroke College, Oxford. Here are Wesleyan and Primitive Methodist chapels. Charities amounting to £10, derived from land left in 1745 by the Hon. William Stanley, are distributed yearly. Fitzroy Pleydell Goddard esq. J.P. of The Lawn, Swindon, the Dean and Chapter of Winchester and the

President and Fellows of Magdalen College, Oxford, are lords of the manor and principal landowners. The soil is clay; subsoil, chalk. The chief crops are grass, wheat and beans. The area is 4,338 acres; rateable value, £6,112; the population in 1910 was 806 in the civil and 826 in the ecclesiastical parish.

Nythe, 2 miles east from Swindon station, and Horpit, 4 miles east, are hamlets.

By Local Government Board Order 16,482, dated March 24, 1884, Elm Court Farm &c. was transferred from Wanborough to Little Hinton for civil purposes.

Post, M. O. & T. Office, Lower Wanborough.—Charles Richard Palmer, sub-postmaster. Letters are received from Swindon at 7 a.m. & 2.40 p.m. & dispatched at 11.40 a.m. & 7.20 p.m.; no Sunday delivery.

Wall Letter Boxes.—Upper Wanborough, cleared at 11.30 a.m. & 7.5 p.m.; Lower Wanborough (Cross Roads), 11.45 a.m. & 7.25 p.m. & Foxhill, 8 a.m. & 5 p.m. week days only.

The School Board, formed in 1880, has been dissolved by the Education Act of 1902, & the School is now controlled by a Board of Managers; William Hinder, correspondent; Joseph Davis, attendance officer.

Elementary School, built in 1832, with residence for master, at a cost of about £500, for 180 children; average attendance, 80 mixed & 40 infants; Herbert Brighton, master.

PRIVATE RESIDENTS.

Butcher Mrs. Wanborough house
Gough Mrs. Upper Wanborough
Hinton Fred, The Croft
King Rev. Henry Tanner M.A. (vicar), Vicarage
Love George Cornelius, Callis house
Metcalfe J. C
Pratt George, High street
Robinson William Thomas, Foxhill
Smith Charles, Rotten row
Tydeman William, Upper Wanborough
Whatley Chas. Wm. Manor Plain frm
Williams John, Chestnut villa

COMMERCIAL.

Arman Edwin, farmer, Slate farm
Arman Francis, farmer
Arman John, farmer, Horpit
Austin John James, blacksmith, Upper Wanborough
Avenell Joseph Edward, haulier, Rotten row
Bray John, Calley Arms P.H. Upper Wanborough
Dawson Marie (Mrs.), Shepherd's Rest P.H. Ridgeway
Dollings John, farmer, Horpit
Ford-Deacon Joseph, farmer & landowner, Parsonage farm

Fowler Evan, shopkpr. Up. Wanboro'
Fowler Geo. boot ma. Up. Wanboro'
George Thomas, cowkeeper, Marsh
Godwin Percy, farmer
Harper Thomas, dairyman, Marsh
Herring Jn. carpnr. Up. Wanborough
Herring Joseph, beer retailer
Hinder William, farmer & assistant overseer, Kite hill
Hinton Fred, farmer & auctioneer, Inlands farm
Holyoak Jonas, farmer, Horpit
Keene Thomas, dairyman, Horpit
Keene Mark, farmer, Marsh

Kimber Oliver, surveyor to Highworth Rural District Council	Prince Jsph. mason, Low. Wanboro'	Swinhoe George Rodway M.R.C.S. Eng., L.R.C.P.Lond. physician & surgeon
Norris Hy. baker, Up. Wanborough	Robinson William Thomas, horse trainer, Foxhill	Turner William, Harrow P.H. Lower Wanborough
Ogbourn Frederick G. beer retailer, Lower Wanborough	Sheppard Charles King, blacksmith, Lower Wanborough	Vaine John, beer retailer
Palmer Richard, farmer, Horpit	Sheppard Llewellyn, baker, Lower Wanborough	Vivian Rodger, farmer
Parsons Sophia (Mrs.), grocer, Lower Wanborough	Smith John, farmer, Stratton road	Wirdnam Arthur John, farmer, Moorleaze Coate
Parsons Tom, baker, Low. Wanboro'	Speck Henry, beer retailer	Wiseman Thos. (Mrs.), frmr. Lotmead
Payne Richard, builder, Hillside	Stratford Albert, frmr. Wanborough	

WARDOUR, see Tisbury.

WARMINSTER

WARMINSTER is a market and union town with a station on the Salisbury and Westbury section of the Great Western railway, head of a county court district and petty sessional division and parish, giving name to the hundred, and is in the Western division of the county, and in the rural deanery of Wylve (Heytesbury portion), archdeaconry of Sarum and diocese of Salisbury, and is situated at the western extremity of the county and of Salisbury Plain, on the river Wylve, here only a mill-stream, 97 miles by road and 106 by rail from London, 4 south from Westbury, 9 south from Trowbridge, 14 south from Meiksham, 21½ south from Chippenham, 37 south-west from Swindon, 17 south-west from Devizes and 21 north-west from Salisbury. This place, according to Camden, was the Roman Verlucio; in the Domesday Survey of 1086, it is called "Guermistre," and was then already possessed of many privileges. The town stands at the junction of the roads from Bath, Frome, Salisbury and Shaftesbury, and consists principally of one street, about a mile in length, lighted by gas and well paved: it was governed by a Local Board of Health from June, 1867, until the establishment of the present Urban District Council, under the provisions of the "Local Government Act, 1894" (56 & 57 Vict. c. 73). Water works were erected by the old Local Board in 1883, at a total cost of £10,000, the water being obtained from springs at Shearwater, 2½ miles south.

The Minster or church of St. Denys, at the western extremity of the town, formerly an ancient edifice of stone in various styles, dating mainly from the time of Edward III. was completely rebuilt, with the exception of the tower, south transept porch and Lady aisle, in 1887-89, from plans by the late Sir Arthur William Blomfield M.A., A.R.A. (d. 1899), at a cost of £10,700, and is now a cruciform structure, chiefly in the Perpendicular style, consisting of chancel, with south aisle or chapel, clerestoried nave of five bays, aisles, transepts, south and west porches, vestries, organ chamber, and the original central embattled tower, with pinnacles containing 8 bells, partly recast in 1881: the organ, first used in 1792, was built to the order of King George III. for Salisbury Cathedral, and was renovated and enlarged in 1904, at a cost of £550: the east window is stained, and there are memorial windows to a son of Mr. H. P. Jones, Mr. and Mrs. Feltham, 1856-66, and others; and numerous mural monuments, dating from 1635: the church was re-opened Feb. 21st, 1889 and has sittings for 1,000 persons. The earliest date of the register is 1556. The living is a vicarage, net yearly value £415, with residence, in the gift of the Bishop of Salisbury, and held since 1897 by the Rev. Henry Robert Whytehead M.A. of Corpus Christi College, Cambridge and surrogate.

Christ Church, Sambourne, is an ecclesiastical parish formed in 1838; the church, erected in 1831 as a chapel of ease, is a plain building of stone, consisting of chancel, nave, north and south porches and an embattled western tower, with pinnacles, containing 8 bells: the stained east window is a memorial to the late William Langley Cockrell esq. and there is another to the late Mrs. Margaret Hickman: in 1870, the interior was restored and a chancel added at a cost of £1,350, and in 1881 the interior was further restored and re-seated at a cost of £1,400. The church will now seat 800 persons. The register dates from the year 1833. The living is a vicarage, net yearly value £278, including 3 acres of glebe, with residence, in the gift of the vicar of Warminster, and held since 1899 by the Rev. James Senior Stuart M.A. of Christ's College, Cambridge, and chaplain to Warminster union.

The chapel of St. Laurence, an old chantry of the reign of Edward I. standing near the Town Hall, is of stone in the Decorated style, and consists of nave and western tower, with spire containing one bell; the chapel affords sittings for 100 persons, and is used for week day services.

St. John the Evangelist's chapel of ease, at the east end of the town, was erected in 1865, at a cost of about £3,000, on a site given by the late W. Temple esq. of Bishopstrow House, and his son, the late G. Temple esq. and is a building in the Gothic style of the 13th century, consisting of chancel, with vestry and organ chamber, nave, north aisle, south porch and a central turret, containing one bell: the reredos of carved alabaster was erected in 1867, in memory of William John Temple, d. 1849: the chancel has three stained windows, one of which is a memorial to Walter Kerr Hamilton D.D. Bishop of Salisbury, d. 1869: the brass chancel screen was given by Mrs. Temple, of Bishopstrow, in memory of George, her son, d. 1868, and there is a memorial to the Rev. John Rule, d. 1872: the stone lych-gate was erected in memory of the wife of the late W. Temple esq.: the chapel has 300 sittings.

Here is a Congregational chapel, founded in 1719, with 650 sittings; a Baptist chapel, erected in 1811, with 370 sittings, and a Wesleyan chapel, erected in 1825, and seating 200.

The Missionary College of St. Boniface was established in 1860, by the Rev. Canon Sir James E. Philipps bart. M.A. late vicar of Warminster, for the training of young men who desire to devote their lives to the work of Foreign Missions. The foundation stone of a new building was laid in June, 1897, by Lady Philipps; the building was completed in 1911 at a cost of £13,000. There are at present 48 students.

The Warminster Urban District Infectious Diseases Hospital was established in 1879, and will hold 7 patients; medical officer, Arthur H. Macdonald M.D.

The Community of St. Denys was established by the Rev. Sir James E. Philipps bart. in 1866, for the preparation of women desirous of assisting in missionary work at home or abroad; and connected with it is a high school for young ladies, in which boarders are received.

The Orphanage of Pity for girls is available for orphan children from all parts who are of legitimate birth. The Warminster Cottage Hospital, established in 1866, was endowed in 1897 with £4,000 by Miss Susannah Smith, of Warminster, who also made a donation of £1,000: there are 15 beds and two cots, and during the year 1910, 141 in-patients and 116 out-patients were treated here: the hospital is chiefly supported by voluntary subscriptions. In 1873 almshouses for four aged women, with a gift of 6s. per week each, were erected by Mrs. Warren, in memory of her husband.

The Town Hall is an edifice of stone in the Elizabethan style, erected in 1830 by Thomas, 2nd Marquess of Bath K.G. and contains courts for the administration of justice, and rooms for assemblies and for public meetings: the Urban District Council also meets here: petty sessions are held here monthly, and the July quarter sessions for the county: the County court is also held here: in 1888 additional cells were built for the confinement of prisoners at quarter sessions.

Here are engineering and agricultural implement works and a shirt and collar factory, and brewing and malting are carried on to a considerable extent. A corn market is held on Saturday, and monthly sales of fat and store cattle, sheep &c. are held in the cattle market on Saturdays, fortnightly, and fairs on 22nd April, 11th August and 26th October.

The Savings Bank, a fine building, in the Elizabethan style, was erected in 1852, at a cost of £2,000. There is also an Athenæum, which in 1897 was transferred by the trustees to the Urban District Council, and is now conducted under the "Technical and Industrial Institutions Act, 1892." In connection with the Athenæum is a large hall, erected in 1879 as a memorial of the late Charles Bleek esq. at a cost of £1,500, and holding between 500 and 600 people: it is licensed for stage plays, and there are also reading and billiard rooms and a bowling alley.

Christ Church Reading Room, a two-storied building of stone, was erected in 1904, at a cost of £400, and also contains billiard rooms.

Warminster is the headquarters of A Squadron Royal Wiltshire Yeomanry (Prince of Wales's Own Royal Regiment), and of F Co. of the 4th Battalion Wiltshire Regiment (Territorial Force).

The charities amount to about £320, arising from various bequests, and are distributed annually at Christmas in money, clothing, coals and food.

At the junction of the Bath and Frome roads is a triangular obelisk, erected in 1782, and in the Market place is a drinking fountain of Aberdeen granite, erected as a memorial to the wife of the late F. W. Morgan esq.

A track on the side of a hill to the north is called the Nuns' path. Battlesbury Camp, one of several ancient entrenchments, covers upwards of 23 acres; there is a smaller one in Southleigh Wood, called "Robin Hood's Bower," and another crowns the larger of two abrupt and conspicuous knolls, called "Cley Hill," the parochial boundary between Warminster and Corsley passing over the larger hill; it was formerly a custom for the parishioners to assemble here on Palm Sunday. In Pitmead, a large meadow on the Wylve, 2 miles east from Warminster, some beautiful mosaic pavements

and other Roman remains have been discovered at various times; in a vale of the same river is King Barrow, one of the largest British barrows in the county; and on the summit of the conical eminence of Copheap Hill is another large barrow, opened in 1809 by Sir R. C. Hoare, and found to contain several skeletons. Cold Harbour was a Roman military halting place. Fossil remains are also numerous here.

The Marquess of Bath, who is lord of the manor, Grenville Newton Temple esq. of Bishopstrow, and Captain Arthur Howard Southey, of Eastleigh Court, Bishopstrow, are the principal landowners. The area is 6,564 acres; rateable value, £26,018; the population in 1901 was 5,547, including 5 officers and 67 inmates in the workhouse, and 77 in the reformatory, and in 1911, 5,492. The population of St. Denys ecclesiastical parish in 1901 was 3,828, and of Christ Church, Sambourne, 1,685.

Boreham 1 mile south-east and Bugley nearly 1 mile north-west are hamlets.

Sexton, The Minster, Joseph Carr, 22 Church street.

Sexton, Christ Church, Oliver Giles Pearce, Sambourne.

Sextoness, St. Laurence, Mrs. Annie Penn, 2 High st.

OFFICIAL ESTABLISHMENTS, LOCAL INSTITUTIONS &c.

Post, M. O., T. O. & Telephonic Express Delivery Office, Market place.—George Strode Manley, postmaster
Letters are delivered at 7 & 9.30 a.m. & 12 & 4.30 p.m.
Letters are dispatched at 9.25, 9.50 & 11.5 a.m. & 1.10, 2.10, 2.55, 3.30, 5.20, 7.25, 8 & 8.30 p.m. on week days & 7.40 & 8 p.m. sundays
Money Order & Savings Bank business transacted from 8 a.m. till 8 p.m.
Telegraph office is open from 8 a.m. to 8 p.m.; sundays, 8.30 to 10 a.m.

Town Sub-Post & M. O. Office, The Obelisk, 16 Silver street.—Frank Burgess, sub-postmaster. Letter Box cleared at 8.20 & 10.15 a.m. & 12.55, 4.30 & 7.30 p.m.; sundays at 6.50 p.m.

Town Sub-Post Office, Common.—E. T. Dodge, sub-postmaster. Letter Box cleared at 7.20 & 10.30 a.m. & 12.30 & 6.30 p.m.

Post Office, Boreham.—Mrs. Emily Best, sub-postmistress. Letter Box cleared at 10.30 a.m. & 7.25 p.m.; sundays, 10.30 a.m.

COUNTY MAGISTRATES FOR THE PETTY SESSIONAL DIVISION OF WARMINSTER.

Alcock Charles esq. M.A., Ph.D. Byne house, Church st. Warminster

Alexander Col. the Hon. Walter Philip, Church Farm house, Sutton Veny

Bath Marquess of, Longleat, Warminster (chairman of division)

Bradfield Edward James esq. Oaklands, Warminster

Bury Lindsay esq. Norton manor, Warminster

Cookson Henry Theodore esq. Sturford mead, Corsley, Warminster

Davies Byam Martin esq. Corsley house, Warminster

Knowles George esq. Stockton house, Codford St. Mary

Newall Arthur esq. Fisherton-de-la-Mere house, Wylve

Somerset Duke of, Maiden Bradley, Bath

Southey Capt. Arthur Howard, Eastleigh court, Warminster

Temple Grenville Newton esq. Bishopstrow house, Warminster

The Chairmen of the Warminster Urban & Rural District Councils are ex-officio magistrates

Clerk to the Magistrates, Herbert John Wakeman, Market place

Petty Sessions are held at the Town hall every Saturday, if required, at 10.30 a.m. & on the first Thursday in every month at 10.30 a.m. The parishes & places comprised in the division are:—Bishopstrow, Boyton & Corton, Chitterne All Saints, Chitterne St. Mary, Codford St. Mary, Codford St. Peter, Corsley, Deverill Brixton, Deverill Hill, Deverill Kingston, Deverill Longbridge, Deverill Monkton, Fisherton & Bapton, Heytesbury, Horningham, Imber, Knooke, Maiden Bradley, Norton Bavant, Sherrington, Stockton, Sutton Veny, Upton Lovell, Upton Scudamore, Warminster & Wylve

URBAN DISTRICT COUNCIL.

Council Room, Town hall.

Meeting day, every first Monday in the month at 6 p.m.

Chairman, Rev. H. L. Dixon.

Vice-Chairman, F. Moody.

Retire 15th April, 1912.

Frank Butler

George Collins

Rev. H. L. Dixon

Francis William House

W. J. Tanswell

Retire 15th April, 1913.
Edward James Bradfield | Frank Moody
John Edwin Cornish | Charles William Turner
William Mark Hill

Retire 15th April, 1914.
Henry Boyce Edwards | Edwin Abraham Lewis
Robert Hannam | William H. Payne
Thomas H. Harraway

Officers.

Clerk, Herbert John Wakeman, 23 Market place
Treasurer, Frederick Beale, Wilts & Dorset bank, Market place

Medical Officer of Health, Arthur H. Macdonald M.D., M.R.C.S. & L.R.C.P. Stoneleigh, Boreham road
Surveyor & Sanitary Inspector, Charles Henry Lawton, Council office

Collector, Robert Strong, Portway
Inspector under "Towns Police Clauses Act, 1847," Superintendent Walter F. Scott, Ash walk

WARMINSTER RURAL DISTRICT COUNCIL.

Meets at the Workhouse every alternate Mon. at 3.30 o'clock.

Chairman, Rev. G. H. S. Atwood, Bishopstrow Rectory
Clerk, Thomas Ponting, solicitor, 8 High street

Treasurer, Francis J. N. Glass, Capital & Counties Bank
Medical Officer of Health, Frederick Isaac Flower

M.R.C.S.Eng. 3 Church street
Sanitary Inspector, Robert Strong, 12 Portway

Surveyor, Percy Walton Harrison, 25 High street

PUBLIC ESTABLISHMENTS.

Athenæum, High street, Frederick Beale, treasurer; Thomas J. Rushton, sec

Corn Market, Market place, Frank Butler, manager & collector of tolls

Corn Returns Office, held at the Corn exchange, Market place; Cecil Harry Willmore, officer

Cottage Hospital, Rev. Canon Sir James E. Philipps bart. manager & treasurer; Robert Lewis Willcox

L.R.C.P.Lond. Frederick Isaac Flower M.R.C.S.Eng. Arthur H. Macdonald M.D., M.R.C.S., L.R.C.P. & Hubert Liston Willcox L.R.C.P.Lond. hon. medical officers; Miss M. G. Dun, matron-nurse

County Court, His Honor A. Gwynne James LL.B. judge; Thomas Ponting, registrar & high bailiff; deputy, W. H. Ponting; offices, 8 High st. The court is held generally on a Monday, bi-monthly, in the Town hall; the district comprises the following places:—Ashton Gifford, Bishopstrow, Boyton, Bugley, Boreham, Codford St. Peter, Codford St. Mary, Corton, Chitterne, Crockerton, Corsley, Deverill Brixton, Longbridge Deverill, Hill Deverill, Horningham, Heytesbury, Imber, Knook, Norton Bavant, Stockton, Sherrington, Sutton Veny, Tytherington, Upton Lovell, Upton Scudamore, Warminster & Warminster Common

For Bankruptcy purposes this court is included in that of Frome, F. L. Clark, Baldwin street, Bristol, official receiver

County Police Station, Ash walk, Walter F. Scott, superintendent, 1 sergeant & 3 constables

Customs & Excise Office, 2 Broadway road, Cecil Harry Willmore, officer

Stamp & Legacy Duty Office, George Strode Manley, Post office, Market place, distributor

Church House, Rev. Henry Robert Whytehead M.A. president
 Town Hall, Market place, C. H. Lawton, manager
 Fire Brigade, acting under contract with Urban District Council; engine station, The Close; John H. Neat, Market place, captain; L. Claude Willcox, Portway, hon. sec

TERRITORIAL FORCE.

Royal Wiltshire Yeomanry (Prince of Wales' Own Royal Regiment), A Squadron (consisting of Salisbury, Marlborough & Warminster Troops), Major Lord A. G. Thynne M.P. commanding; Capt. E. Richardson-Cox, second in command & commanding Warminster Troop; Squadron-Sergt.-Major Walter Barrett, 96 West street, drill instructor
 4th Battalion Wiltshire Regiment, F Company; head quarters, 12 Market place; Capt. George Edward Vicary; Col.-Sergt. W. Liddiard, drill instructor

WARMINSTER UNION.

Office, Workhouse, Sambourne. Board day, every alternate monday at 2.15 p.m. at the Workhouse.

The union comprises the following parishes:—Bishopstrow, Boyton, Brixton Deverill, Chitterne, Codford St. Mary, Codford St. Peter, Corsley, Heytesbury, Hill Deverill, Horningsham, Imber, Knook, Longbridge Deverill, Norton Bavant, Sherrington, Stockton, Sutton Veny, Upton Lovell, Upton Scudamore & Warminster. The population in 1911 was 11,449; area, 58,460 acres; rateable value in 1911, £69,664

Chairman of the Board of Guardians, Rev. G. H. S. Atwood, The Rectory, Bishopstrow

Clerk to the Guardians & Assessment Committee, Fredk. George Bradbury, Workhouse

Treasurer, Francis J. N. Glass, Capital & Counties Bank, Market place

Believing Officers & Collectors to the Guardians, No. 1 district, Tom Cooper, 26 High street, Warminster; No. 2 district, George Edward Rugg, Heytesbury

Vaccination Officer, William Randall, 8 High street & Bath road, Warminster

Collector of Poor Rates, Frederick Charles Pullin (for Warminster parish), 25 High street, Warminster

Medical Officers & Public Vaccinators, Codford St. Peter district, J. Nelson Matthews M.D. Codford St. Mary; Warminster district, A. H. Macdonald M.D. Warminster; Heytesbury district, Hammond T. Hinton M.B., C.M. Heytesbury; Longbridge Deverill district, James Bothwell L.R.C.S.I. Horningsham

The Workhouse, Sambourne hill, erected in 1836, at the cost of £7,000, is an edifice of brick & stone, & will hold 130 inmates; A. J. Dodd, master; Rev. James Senior Stuart M.A. chaplain; A. H. Macdonald M.D. medical officer; Mrs. L. A. Dodd, matron & supt. nurse

Superintendent Registrar, Warminster district, Frederick George Bradbury, 10 Upper Marsh road; deputy, H. C. Bradbury, 10 Upper Marsh road

Registrars of Births & Deaths, Heytesbury sub-district, George E. Rugg, Heytesbury; deputy, Mrs. G. E. Rugg, Heytesbury; Longbridge Deverill sub-district, James Bothwell, Horningsham; deputy, Walter Tom Thorne, Horningsham; Warminster sub-district, Wm. Randall, 8 High street, Warminster; deputy, George House, 8 High street, Warminster

Registrar of Marriages, Warminster district, Edwin John Butcher, 21 Silver street; deputy, Sidney Day, 11 Ash walk

PUBLIC OFFICERS.

Collector of Assessed & Land Taxes, Robert Strong, 12 Portway

Clerk to Commissioners of Taxes & Deputy Coroner for Mid Wilts, George Edward Vicary, 53 Market place

Inspector under "Contagious Diseases (Animals) Act," Walter F. Scott, County Police station, Ash walk

Superintendent of Police, Walter F. Scott, Ash walk

Bailiff of the Hundred & Manor, Frank Butler, 11 Market place

PLACES OF WORSHIP, with times of service.

The Minster, Rev. Henry Robert Whytehead M.A. vicar; Rev. John Wilfrid Royds Brocklebank M.A. Rev. Vincent Randolph Rogers B.A. curates; 8 a.m. (H.C.), 11 a.m. & 2.45 & 7 p.m.; wed. 11.30 a.m.; fri. 7 p.m.

Christ Church, Rev. James Senior Stuart M.A. vicar; Rev. Thomas Guy Morres, curate; H.C. 1st & 3rd

sundays in month at noon; all sundays at 8.30 a.m. except 1st sunday, 8 a.m.; 11 a.m. & 6.30 p.m.; tuesday, 6.30 p.m.; wednesday, 10 a.m.; thursday, 7

p.m.; friday, 10 a.m.

St. John the Evangelist's, chapel of ease to the parish church; 8 a.m. (H.C.), 11 a.m. & 3 & 6.30 p.m.

St. Laurence, chapel of ease, daily, except sunday & wed. 10 a.m. & daily, except fri. & sun. at 6 p.m.

Christ Church, licensed school chapel, Common; 3 & 6.30 p.m.

Baptist, North row, Rev. Alfred Henry Hawkins; 10.30 a.m. & 6 p.m.; thursday, 7.30 p.m.

Congregational, The Close, Rev. George Uppington; 11 a.m. & 6 p.m.; thurs. 7.30 p.m.

Wesleyan Methodist, George street, Rev. Joseph Gleave; 10.30 a.m. & 6 p.m.; mon. 8 p.m.; fri. 7.30 p.m.

SCHOOLS.

Lord Weymouth's Grammar, Church street, founded in 1707 by Sir Thomas Thynne, first Viscount Weymouth, is a first grade school, preparing pupils for the universities, the civil & military services, the professions, the Oxford local examinations & mercantile pursuits. It is also a centre for the Oxford local examinations. In connection with the school there is a fine swimming bath, a gymnasium, a cricket field, tennis & fives courts, a workshop & a playground; there are now (1911) 66 boys, chiefly boarders, in the school house. The Marquis of Bath is patron; William Foulkes Blaxter M.A. of St. John's College, Cambridge, head master; A. G. Topple M.A., B. H. Doidge B.Sc., D. Lidbury, J. Spijkerman & H. Young-husband, resident assistant masters; T. J. Hallett, drawing master; Corpl. S. Day, drill, gymnasium, joinery, shooting & swimming instructor

WARMINSTER COUNTY SECONDARY SCHOOL.

Chairman, Rev. H. R. Whytehead M.A.
 Secretary, Thomas J. Rushton, 30 George street

The school was erected about 1903, by the Urban Council, on a site adjoining the Athenæum, at a cost of about £3,000, & is available for about 60 pupils. This school is controlled by the Warminster Secondary School Committee & recognised by the Wilts County Council & Board of Education as a public secondary school; Eustace E. Dent, head master; Joseph Harris, art master

Missionary College of St. Boniface, Rev. Canon Sir J. E. Philipps bart. M.A. warden; Rev. John Alfred Sharrock M.A. principal; Rev. Ernest Allan Jullyan M.A. vice-principal

ELEMENTARY SCHOOLS.

St. John's, Boreham road (mixed), built in 1871, for 100 children; average attendance, 92; Miss Minnie Lander, mistress

Christ Church, Common, built in 1872, for 100 children; average attendance, 45; Mrs. Annie Tanswell, mistress
 Sambourne Hill, built in 1825, & since enlarged, for 150 children; average attendance, 125; James Bartlett, master; (girls & infants), for 150 children; average attendance, 115; Miss C. Gregory, mistress

Vicarage street (girls), built in 1883, for 145 children; average attendance, 59; Miss Priscilla Annie Curtis, mistress

Vicarage street (infants), built 1874, for 300 children; average attendance, 70; Miss E. Feltham, mistress

The Close (boys), built in 1836, for 250 children; average attendance, 110; Samuel Fowler Jeffries, master

North row (girls), built in 1704, for 130 children; average attendance, 82; Miss Ashton, mistress

Common (mixed), built in 1845, & enlarged in 1898, for 163 children; average attendance, 124; Miss Sarah Amy Green, mistress

The Close (infants), built in 1836 & since enlarged, for 90 children; average attendance, 46; Miss M. V. Goodland, mistress

Wilts Reformatory (for boys), certified in 1856 for 70 boys & extended & school enlarged in 1902, for 100 boys (provisionally for 105); Rev. George Henry Sanders Atwood, manager; William Verity, superintendent

NEWSPAPER.

Warminster & Westbury Journal, Alfred Herbert Coates, proprietor, 15 Market place; published fri

RAILWAY STATION.

Alfred Reeve, station master; James Button & Sons, agents to the company

CARRIERS.

Sutton & Co. (James Button & Sons, agents), East street
 Chitterne—Sidney Polden, from 'Old Bell,' sat. & wed
 Codford—Mizen & Poolman, 'Three Horse Shoes,' wed. & sat

Crockerton—See Longbridge Deverill
 Heytesbury, Knook & Upton Lovell—Mizen & Poolman, from 'Three Horse Shoes,' wed. & sat
 Heytesbury, Sutton Veny & Titherington—William Rendall, 'Old Bell,' tues. fri. & sat
 Horningsham—Joseph Adlam, 'Old Bell,' sat
 Imber—Frank Wyatt, 'Old Bell,' sat.; Frank Carpenter, sat
 Kingston Deverill—Frederick Newbury, 'King's Arms,' tues. & sat.; Hooper, 'Three Horse Shoes,' thurs

Longbridge Deverill (through Crockerton)—Hobbs, mon. fri. & sat.; Scott, from 'King's Arms,' daily & H. J. Clifton, from 'King's Arms,' sat
 Maiden Bradley—Edward Doman, 'Three Horse Shoes,' sat
 Mere—Hooper, from 'Three Horse Shoes,' thurs
 Stockton & Salisbury—Mrs. Fleming, 'Old Bell,' sat
 Sutton Veny—William Ball, from 'Old Bell,' daily; Norris, daily
 Upton Lovel—Mizen & Poolman, 'Three Horse Shoes,' wed. & sat

WARMINSTER.

PRIVATE RESIDENTS.

Aitken George Herbert, Manor house
 Alcock Charles M.A., Ph.D., J.P. Byne house, Church street
 Artindale Robert Henry, East house
 Barter James, 20 Portway
 Bartholomew Fredk. 69 Portway
 Beadon Miss a'Court, St. Andrew's, 2 Boreham road
 Beale Frederick, 42 Market place
 Beaven Edwin S. 48 East street
 Blaxter William Foulkes M.A. (head master Lord Weymouth's grammar school), Church street
 Bradbury Frederick George, Marshlands, Upper Marsh road
 Bradfield Edward James J.P. Oaklands, Boreham road
 Brewin Mrs. St. John's villa, Boreham road
 Bull William Henry, 8 The Close
 Burton Col. Hubert R.A. Portway ho
 Butcher Robert B. 39 George street
 Carwardine Miss, Woodbine cottage, Sambourne
 Chambers Mrs. 20b, Victoria road
 Chapman Miss, Sambourne house
 Clark Maurice Frank, 34 Boreham rd
 Collins George, 3 Victoria road
 Cox Mrs. 30 Deverill road
 Curtis George, 20a, Victoria road
 Daniell Caleb John, Hampton house, Deverill road
 Davis Miss, 62 Boreham road
 Day Henry George, 57 Portway
 Dent Eustace Edward, 22 Portway
 Dixon Rev. Henry Lancelot M.A. Prestbury house, Boreham road
 Doidge R. M., B.Sc. (assistant master Grammar school), Church st
 Elling Richard, West house, West st
 Ellman Rev. Ernest M.A. 4 Church st
 Everett Rice James, 33 Silver street
 Fatt Sidney Selwyn, 32 Boreham rd
 Fisher James Arnold, 35a, Boreham rd
 Flower Frederick Isaac, 3 Church st
 Foot Mrs. Ye Bungalow, Deverill rd
 Foreman Frank Stewart, 97 West st
 Foreman John Lewis, Wootton lodge, Weymouth street
 Foreman Mrs. Mary A. 33 George st
 Gauntlett Mrs. 6 Boreham villas
 Gerard George, 24 High street
 Gerard George Richens, 15 Vicarage st
 Glass Francis J. N. 16 Market place
 Gleave Rev. Joseph (Wesleyan). 51 Market place
 Green Miss, Ingleside, Sambourne
 Grubb Mrs. 43 Vicarage street
 Hale Colston Thos. Geo. 46 East st
 Hall Alfred White, 25 George street
 Hall Miss, 4 High street
 Hall Percy, 5 Boreham terrace
 Hardick Wm. Hy. 21 Boreham road
 Harraway Arth. Hy. 60 Vicarage st
 Hawkins Rev. Alfred Hy. (Baptist), 20 Silver street
 Hayter Mrs. 27 Boreham road
 Hiles Morton, Henford
 Hill William Mark, 4 Boreham ter
 Hooper John, 67 Portway
 Jullian Rev. Ernest Allan M.A. (vice-principal), St. Boniface college
 Keeping George, 2 Upper Marsh road
 Lane Thomas, 3 Boreham terrace
 Langley Miss, 25 Boreham road
 Lawton Charles Henry, Christ Church cottage, Sambourne
 Lidbury D. (assistant master Grammar school), Church street
 Ling Basil Symonds, 2 Boreham vils
 Long Albert Frank, The Chestnuts, 81a, Portway
 Low James, 2 Broadway road
 Macdonald Arthur H., M.D. Stoneleigh, Boreham road
 Mackenzie Miss, Glencoe, Boreham rd
 Mackrell Mrs. 35 Sambourne road
 Malings William John, 24 Portway
 Manley Geo. Strode, 42 Boreham rd
 Marshman Mrs. 49 East street
 Maxfield Miss, 58 Vicarage street
 Melsome Mrs. 8 Weymouth street
 Merrick Miss, The Limes, Silver st
 Millard Mrs. 35 Boreham road
 Morgan Misses, 4 Boreham villas
 Morres Rev. Thomas Guy (curate of Christ Church), San Pedro, Upper Marsh road
 Paddick Reginald, 26 Boreham road
 Parsons Frank, 21 Portway
 Partridge Mrs. 20 Church street
 Pelletant Rev. Father, St. George's convent, East street
 Pelly (Blanche) Lady, St. John's lodge, Boreham road
 Perrett Mrs. 34 George street
 Pigot Miss, Teify house, Boreham rd
 Pitts Norman Ernest, 63 Boreham rd
 Ponting Thomas, 6 High street
 Ponting Walter Henry, 6 High street
 Prangley Miss, 4 Silver street
 Pressly Mrs. Norbury, Boreham road
 Rogers Rev. Vincent Randolph B.A. (curate of the Minster), Boreham vils
 Rule Mrs. Treverbyn, Boreham road
 Rushton Thomas J. 20 George street
 Ruddy James, 1 Upper Marsh road
 Sanderson Sidney, 22 Silver street
 Scott Robert, 20a, Victoria road
 Sharrock Rev. John Alfred M.A. (principal), St. Boniface college
 Shepherd Mrs. 29 Deverill road
 Smallpiece Humphrey, The Beeches, Boreham road
 Smith Sidney, 55 Market place
 Spencer William James, 28 Imber rd
 Spijkerman J. (assistant master), Grammar school, Church street
 Stent Mrs. 55 Portway
 Stephens Mrs. Albion ho. Victoria rd
 Stewart Angus Warden, 77 Portway
 Stewart Paterson, 47 East street
 Still John Wesley, 1 Church street
 Stuart Rev. James Senior M.A. Christ Church vicarage
 Stuart Miss, 8 Upper Marsh road
 Sturgess Miss Sarah, 64 Boreham rd
 Tisseman William Jas. 20 Boreham rd
 Titt Alec. J. B. Woodcock house
 Titt Mrs. Rock villa, Boreham road
 Toppie Alfred George M.A. (assistant master), Grammar school, Church st
 Trollope William, 86 Pound street
 Turner Herbert Musselwhite, Westleigh, West street
 Uppington Rev. George (Congregational), 2 Boreham terrace
 Vallis Francis Wm. Jas. 23 Portway
 Vicary George Edwd. Smallbrook ho
 Wakeman Herbt. Jn. 1 Boreham vils
 Wakeman Hugh Alex. 1 Boreham vils
 Warriner Godfrey Aston, 68 Portway
 Webb Samuel, 14 Church street
 Webster John, 12b, Vicarage street
 Webster Wm. Craven house, Silver st
 White Mrs. Eden villa, Bath road
 Whytehead Hy. Layard, Hill Lodge school
 Whytehead Rev. Henry Robert M.A. (vicar & surrogate), The Vicarage
 Willcox Hubert Liston, Eversfield, Market place
 Willcox Robert Lewis, Portway
 Willoughby Thomas Alfd. North row
 Wippell Rev. John Cecil B.A. St. Boniface college
 Witherington Mrs. 3 Boreham road
 Youngusband H. (assistant master), Grammar school, Church street

COMMERCIAL.

Early closing day, Wednesday, 2 p.m.

Aitken George Herbert, land agent to the Marquess of Bath, Longleat estate office
 Allard George, farmer, Brick hill
 Allen Millicent Amelia (Miss), dress ma. 22 Boreham rd
 Andrews Tom, gardener to Blanche, Lady Pelly, Boreham road
 Applegate Wm. & Sons, wine & spirit mers. Weymouth st
 Arthur Walter, farmer, 1 Broadway road, Common
 Ash George Bryer, coal merchant, Railway station
 Ashworth Charles Fredk. photographer, 36 High street
 Athenæum (Frederick Beale, treasurer; Thomas J. Rushton, sec.), High street
 Baily E. & Son, maltsters, Vicarage street
 Barrett Squadron-Sergt.-Major Walter, drill instructor A Squadron, Royal Wilts. Yeo. Terr. Force, 96 West st
 Bartlett & Co. brewers (wholesale & retail), maltsters, aerated water manufacturers & spirit merchants T A "Bartlett, Warminster;" Tel. Natl. 24; The Brewery, Warminster
 Bartlett Albert Henry, Anchor P.H. Market place
 Bass Robert, grocer, 5 George street
 Baverstock Luther, antique furniture dealer, 3 East st
 Baverstock Samuel, tailor, 44 Vicarage street
 Baverstock William, confectioner, 20 East street
 Beak William James, corn & flour dlr. 2 Sambourne rd
 Beale Frederick, manager of the Wilts & Dorset Bank & treas. to the Urban District Council, 42 Market place
 Beaven Alfred, boot & shoe maker, 5 Silver street
 Beaven Edwin S. maltster, The Maltings; office, 21 East st
 Bellew Thomas, hair dresser, 14 East street
 Bendle Julia (Mrs.), apartments, 1 Boreham terrace
 Berry E. & G. shirt & collar manufacturers, Pound st
 Billing, Jarrett, Read & Co. Ltd. bill posters, 30 East st
 Bishop Frederick John, assistant supt. to the Prudential Assurance Co. 27 George street
 Blackmore Edwin James, beer retailer, 28 Deverill road
 Box John Martin, temperance hotel, 1 Silver street
 Bradbury Frederick George, clerk to the board of guardians & assessment committee (offices, Workhouse, Sambourne), & supt. registrar of births, deaths & marriages, Warminster union, 10 Upper Marsh road

Bradbury H. C. deputy supt. registrar of births, deaths & marriages, 10 Upper Marsh road
 Brown Charles, fishmonger & poulterer, 17 George street
 Burgess Frank, grocer, & post office, 16 Silver street
 Burgess John, apartments, 2 Vicarage street
 Burgess Samuel, shopkeeper & photographer, 4 Brook st
 Burgess William Henry, shopkeeper, 30 Pound street
 Burton Edwin George, hurdle maker, 22 West street
 Burton George, hurdle maker, 19 West street
 Bush Frank, Lamb inn, 27 Vicarage street
 Bush George, cabinet maker & upholsterer, Market place
 Butcher Robert & Son, builders & contractors, timber & lime merchants, painters, plumbers & undertakers, 39 George street & 14 Church street
 Butcher Edwin John, grocer & baker, & registrar of marriages for Warminster district, 21 Silver street
 Butcher Frederick Arthur, insurance agent, 22 Brook st
 Butcher Henry John, Globe P.H. Brook street
 Butler Amy (Mrs.), costumier & milliner, 11 Market pl
 Butler Frank, bailiff of the Hundred & Manor of Warminster & manager & collector of tolls for the corn market, 11 Market place
 Butt Edgar Channing, grocer & draper, 1 West street
 Button James & Sons, Great Western Railway agents, railway carriers & furniture removers, Boreham road, East street & Warminster station
 Capital & Counties Bank (The) Limited (Francis J. N. Glass, manager), Market place; draw on head office, Threadneedle street, London E C
 Carr Joseph, sexton The Minster, 22 Church street
 Carter George, dairyman, King street, Common
 Chambers Octavius Bertram, watch maker & jeweller, 37 Market place
 Chambers Tizie (Miss), private school, 6 Market place
 Chinn Brothers, fishmongers, 12 Market place
 Chinn Geo. Thomas, butcher, 5 Market pl. & 15 High st
 Chinn William Melsome, butcher, 20 Market place
 Christ Church Reading Room (James Bartlett, hon. sec.), Sambourne
 Churchill Sarah (Mrs.), hair dresser, 9 High street
 Coates Alfred Herbert, stationer, 15 Market place
 Cook Frank, chemist & mineral water mnfr. 33 Market pl
 Cooper Tom, relieving officer & collector to the guardians, No. 1 district, Warminster union, 26 High street
 Corden Sidney Lancelot, ironmonger, 37 High street
 Corn Market (Frank Butler, manager), Market place
 Cornish John Edwin, grocer & wine mer. 3 George st
 County Court (His Honor A. Gwynne James LL.B. judge; Thomas Ponting, registrar & high bailiff; deputy, Walter Henry Ponting); offices, 8 High street
 County Police Station (Walter F. Scott, supt.), Ash walk
 Cox Thomas, bookbinder, 35 Fore street, Common
 Cross Frederick William, farmer, Woodcock farm
 Cuff Leonard (Mrs.), dress maker, 25 East street
 Curtis F. & Son, builders, contractors, carpenters & undertakers, 11 Portway & Weymouth street
 Curtis Eli, thatcher, 30 Brook street
 Curtis Pike, thatcher, 34 Chapel street
 Curtis William, boot maker, 20 Deverill road
 Davis Catherine (Miss), baker, 12 Deverill road
 Davis Robert, upholsterer, 37 Boreham road
 Day John Giles, draper, 3 High street
 Day Sidney, deputy registrar of marriages, Warminster district, 11 Ash walk
 Dewey Albert, farrier, Emwell street
 Dodge Ernest Thomas, baker, & post office, 1 Fore st. Common
 Dodge Walter H. boot & shoe dealer, 6 George street
 Doel M. A. & Son, hauliers, 30 Church street
 Dowding Albert John, farmer, Smallbrook farm
 Dowding Nellie (Miss), teacher of music, 46 Church st
 Down Frances (Mrs.), Bath Arms hotel 44, & refreshment rooms 43, Market place
 Down George Herbert, farmer, Folly farm
 Dredge John, apartments, 47 Church street
 Duck William, refreshment rooms, 12 East street
 Eastmans Limited, butchers, 35 High street
 Everett Rice, saddler, 46 & 47 Market place
 Everett William Stuart, grocer, 4 Market place
 Faulkner Harry Summers, stationer &c. 22 East street
 Fire Brigade (John H. Neat, Market place, capt.; L. C. Willcox, Portway, hon. sec.); engine station, The Close
 Fitz Ephraim James, shoeing smith, East street
 Flower & Macdonald, physicians & surgeons, 3 Church street & Stoneleigh, Boreham road
 Flower Frederick Isaac M.R.C.S.Eng., L.S.A. surgeon (firm, Flower & Macdonald), & medical officer of health to Rural District Council, 3 Church street
Foreman & Sons, tailors, breeches makers, hatters & ladies' tailors & costumiers, 34 High street (T N 21); & at Salisbury, Trowbridge & Chippenham

Foreman Edwin, upholsterer, 10 Sambourne road
 Francis William, boot maker, 16 George street
 Franklin Henry, builder, 9 Silver street & Emwell street
 Frisby Joseph Ltd. boot & shoe dealers, 21 Market pl
 Garrett J. & Son, coal merchants, Emwell street
 Glass Francis J. N. manager of the Capital & Counties Bank & treasurer to Union & Rural District Council, 16 Market place
 Grace George, shopkeeper, 33 Bread street, Common
 Gray Frederick, watch maker, 10 Market place
 Greening George Watts, farmer, Bore hill
 Greenland James B. (Mrs.), house decorator, 1 Market pl
 Gregory Henry, saddler, 14 Vicarage street
 Grist Ellen E. (Mrs.), shopkeeper, 11 Bread street
 Hall John & Co. wholesale ironmongers & builders' sundriesmen, Weymouth street
 Hamblin Charles, coal merchant, 16 Vicarage street
 Hannam Robert, farmer, Butler's Coombe
 Harraway Thomas Henry, nurseryman, Vicarage street
 Harrison Percy Walton, surveyor to Rural District Council, 25 High street
 Hassen Elise (Mrs.), laundry, 22 George street
 Henning Robert George, King's Arms inn, Weymouth st
 Hessey Emma (Miss), dress maker, 10 The Close
 Hibberd Brothers, drapers, milliners, ladies' outfitters & tailors, 38 Market place
 Hicks Thomas, baker, 33 High street
 Hill Mark, timber merchant & chair maker, Imber road
 Hill William Robert, shopkeeper, 57 West street
 Hillman William, ladies' tailor, 14 George street
 Holloway Charles James, baker, 2 Chapel street
 Hooper John, agricultrl. engineer, Boreham Road works
 House Francis William, confectioner, 19 Market place
 House George, deputy registrar of births & deaths Warminster sub-district, 8 High street
 Houston Stewart, farm bailiff to M. Hiles esq. The Marsh
 Hudd Alfred & Charles, chimney sweepers, 1 King street
 Hudd George, chimney sweeper, 5 Marsh street
 Hunt Tom Vincent (Mrs.), shopkeeper, 56 Vicarage st
 Iles Vivian, insurance supt. 1 York terrace, West st
 International Tea Co.'s Stores Ltd. grocers &c. 50 Market pl
 Jones Evan Baxter, draper 11, & clothier 12, High street
 Joyce Florence Beatrice (Mrs.), dress maker, 1 Ash walk
 Joyce Herbert Frank, photographer, 12 Silver street
 Kemp Henry William, boot maker, 29 West street
 Knight Walter, watch maker, 3 Market place
 Labrum Frances (Mrs.), aparts. Melrose, High street
 Langley Edward Thomas, farmer, Gashouse farm
 Lapham Albert George, haulier, 11 Boreham road
 Lawrence Herbert, boot maker, 27 East street
 Lawrence Samuel William, insur. agent, 88 Portway
 Lawton Charles Henry, town surveyor & sanitary inspector, Council office
 Lewis Edwin Abraham, pork butcher, 31 East street
 Lidbury James, Old Bell inn, Market place
 Liddiard Color-Sergt. W. drill instructor to the F Co. 4th Territorial Force Battalion Wiltshire Regiment, Newlands, Imber road
 Ling Basil S. miller (water), Marsh mills
 Literary Institution (Walter Henry Ponting esq. sec. & treasurer), Weymouth street
 London Central Meat Co. Limited (F. Townsend, manager), 1a, Market place
 Long Albert Frank M.S.A. architect & surveyor, & assistant surveyor of main roads to the County Council for Warminster Rural District, 53 Market pl
 Longleat Estate Office (George Herbert Aitken, agent to the Marquess of Bath), Portway
 Lord Weymouth's Grammar School (William Foulkes Blaxter M.A. head master), Church street
 Low William P. (Mrs.), apartments, 20 George street
 Lucas Bros. outfitters 18, & statnrs. &c. 17, Market pl
 Lucas Amelia (Mrs.), apartments, 51 Market place
 Lucas Frederick William, engineer, 47 West street
 Luke Herbert James, plumber, 9 Market place
 Lush John, shopkeeper, 20 Brook street
 Lush Reuben, shopkeeper, 6 Brook street
 Macdonald Arthur H., M.D.Brux., M.R.C.S., L.R.C.P. Lond., D.P.H.Oxon. physician & surgeon (firm, Flower & Macdonald), medical officer of health, medical officer & public vaccinator for Warminster district of Warminster union & medical officer to the Workhouse, Stoneleigh, Boreham road
 Manley George Strode, postmaster & stamp distributor, Market place
 Marsh Joseph, dairyman, Princecroft lane
 Marshman & Son, millers, corn & seed merchants; office & stores, 48 Market place & stores, 45 East street
 Martin Ernest, carpenter, 17 Vicarage street
 Meadows Ernest Sidney, Mason's Arms P.H. East street
 Mees Arthur H. grocer, 17 East street
 Mills Isaac & Son, boot makers, 29 East street

- Mills Thomas William, shopkeeper, 45 Vicarage street
Mogg Morris Worthy, tailor, 25 Emwell street
Moody Frank, grocer & furniture dealer, 7 to 11 Fore street, Common
Moody William, market gardener, Deverill rd. Common
Morse Arthur, Three Horse Shoes P.H. Market place
National Telephone Co. Limited; call office (William Edmund Greenland, caretaker), 9 East street
Neat John Henry, decorator, 12, Market place
Northover Henry, jobbing gardener, 17 West street
Oddfellows' Club (Fras. Wm. House, sec.), 19 Market pl
Orphanage of Pity for Girls (A Sister of St. Denys, lady supt.), Vicarage street
Osmond Reginald Lewis, hatter & hosier, 36 Market pl
Packer Ernest John, beer retailer, 52 Brook street
Parker Arthur George, plumber, 34 Market place
Parker Frank, monumental mason, 12 Chapel street
Parrott Edward James, insur. agent, 5 Vicarage street
Payne William Henry, grocer 9, & pork butcher 10, George street & Chapel street
Pearce J. & Son, dairy, 75 Portway
Pearce Joseph, boot maker, 23 East street
Pearce Oliver Giles, sexton of Christ Church, Sambourne
Pearce Thomas George, gamekeeper to G. R. Z. Erskine esq. The Marsh
Pearce William, beer retailer, 25 Portway
Penn Annie (Mrs.), sextoness St. Lawrence, 2 High st
Pickford Brothers, cattle dealers, Botany farm
Pizzev John Blakeney, farmer, Cannimore farm
Plumley Cuthbert G., L.D.S.R.C.S. Eng. dentist (tues. & sat. only), 4 High street
Pollard Frederick, Rose & Crown P.H. East street
Ponting & Co. solicitors, 8 High street
Ponting Thomas (firm, Ponting & Co.), solicitor & commissioner for oaths, clerk to the Rural District Council & registrar of the county court, 8 High street
Ponting Walter Henry, solicitor (firm, Ponting & Co.), & deputy registrar & high bailiff of the county court, 8 High street
Ponton Albert Louis, builder, general contractor, painter & paperhanger; all kinds of carpentry & masonry repairs, The Elms
Price Frederick & Ernest J. printers & bookbinders, 23 North row
Price Charles, brewer of the celebrated family bitter ale & stout; & catering, West Street brewery. T N 33
Price Charles, The Cock P.H. 20 West street
Pullin Frederick Charles, collector of income tax & poor rate for Warminster parish, 25 High street
Pullin William, farmer, Parsonage farm
Radford Fredk. Geo. com. trav. Ingleside, Imber road
Randall William, actuary to the Savings Bank, registrar of births & deaths for Warminster sub-district & vaccination officer Warminster union, 8 High street & 8 Bath road
Reeve Alfred, station master, Lyndhurst, Boreham road
Royal Wiltshire (Prince of Wales' Own Royal Regiment) Yeomanry Territorial Force (A Squadron, Major Lord A. G. Thynne M.P. commanding; Capt. E. Richardson-Cox, second in command & commanding Warminster Troop; Squadron Sergt.-Major Walter Barrett, drill instructor), 96 West street
Butt Richard, beer retailer, Emwell street
Ryall John Thomas, farmer & haulier, Ludlow's farm
St. Boniface Missionary College (Rev. Canon Sir J. E. Philipps bart. M.A. warden; Rev. J. A. Sharrock, M.A. principal; Rev. E. A. Jullian M.A. vice-prinopl)
St. Denys College for Women Missionaries (Sisters of St. Denys; Rev. Sir J. E. Philipps bart. warden), St. Denys home, Vicarage street
St. George's Convent of French Ursuline Nuns (Rev. Father Pelletant, chaplain); girls' school, East street
S. Monica High School for Girls (A Sister of St. Denys, head mistress), Vicarage street
Savings Bank (William Randall, actuary; open on sat. from 11 a.m. to 12.45 p.m. & 7 p.m. to 8 p.m. & on tues. from 7 p.m. to 8 p.m.), 56 Market place
Scott Henry & Son, nurserymen, Boreham road & 46 Market place
Scott Henry & Sons, tailors, 26 East street
Scott & Smith, corn & seed merchants, Market place. Nat. T N 19 Warminster
Scott Robert Dixon, clerk of works to the Longleat estate, The Stalls
Scott Walter F. superintendent of police & inspector under "Contagious Diseases (Animals) Act," Ash walk
Sharp Albert Edward, baker, 8 East street
Shepherd Arth. Bell & Crown P.H. Deverill rd. Common
Sheppard George, umbrella maker, 6 East street
Shore Agnes (Miss), dress maker, 27 North row
Silcox Sidney, baker & grocer, 81 West street
Siminson Henry, chemist, 2 George street
Siminson Reginald, pianoforte warehouse, 38 High st
Sims Henry, boot maker, 1 George street
Sly James Henry, manchester warehouseman, hosier, haberdasher & draper, 35 Market place
Smith Sidney, corn merchant, see Scott & Smith
Society for Promoting Christian Knowledge Depôt (Alfred Herbert Coates, agent), 15 Market place
Stamp Office (George Strode Manley, distributor), Post office, Market place
Steadman Hy. & Son, hair drssrs. & tobcnsts. 6 Market pl
Stephens Henry, haulier; hay, straw, coal & iron dealer; furniture removed by pantechnicon vans; posting &c. 10 West street
Stiles Brothers, ironmongers, 39 Market place
Still J. W. (Mrs.), girls' school, Emwell ho. Church st
Still John Wesley, boys' school, 1 Church street
Strong Beatrice Helena (Miss), art needlework depot, 40 George street
Strong Robert, monumental mason, sanitary inspector to the Rural District Council & collector of taxes & of rates for the Urban District Council, 12 Portway
Sutton & Co. forwarding agents (James Button & Sons, agents), East street
Sweetland Herbert John, butcher, 4 George street
Tanswell Harry, hair dresser & tobacconist, 16 High st
Tanswell Walt. Jas. organist Christ church, 40 Market pl
Territorial Force, 4th Battalion Wiltshire Regiment, F Co. George Edward Vicary, captain; Color-Sergt. W. Liddiard, drill instructor; head quarters & armoury, 12 Market place
Timbury Charles, coach builder, 14 Deverill road
Timms Henry, apartments, 32 Victoria road
Titt John Wallis, wind engine manufacturer, waterworks engineer, agricultural implement maker, folding wood lattice & movable poultry house manufacturer, Woodcock iron works. T A "Titt, Engineer, Warminster;" Telephone Natl. 2X1
Town Hall (C. H. Lawton, manager), High street
Trollope Ellen Jane (Mrs.), Ship & Punch Bowl P.H. Silver street
Trollope Thomas, farmer, 1 Victoria road
Tucker Charles James, coach builder, 13 & 82 Portway
Turner & Willoughby, house furnishers, 25 & 26 Market pl
Turner Charles William, shopkeeper, 17 Brook street
Turner James, grocer, 18 West street
Verity William, superintendent Wilts Reformatory
Vicary George Edward, solicitor & commissioner for oaths, clerk to the commissioners of taxes & deputy coroner for Mid Wilts, 53 Market place
Vincent Albert, cycle repairer, 46 Chapel street
Waddington D. & D. H. land agents, auctioneers & valuers, fire loss assessors & insurance agents, 8 Market place
Wait Wm. gardener to Morton Hiles esq. 3 The Marsh
Wakeman & Son, solicitors, 23 Market place
Wakeman Herbert John (firm, Wakeman & Son), solicitor, commissioner to administer oaths in the supreme court of judicature & to take acknowledgements of married women, clerk to the magistrates & clerk to the Urban District Council, 23 Market place
Wakeman Hugh Alex. solicitor, see Wakeman & Son
Walker & Co. grocers & provision merchants, 22 Market pl
Warminster Aerated Water Co. (Frederick Joseph Harris, proprietor), Emwell street
Warminster Brewery Co. (E. S. Meadows, manager), East street
Warminster Club (W. C. Strong, hon. sec.), 3 Weymouth street
Warminster Conservative Working Men's Club (G. D. Coles, sec.), 2 Silver street
Warminster Co-operative Investment Co. Ltd. (George House, sec.), 8 High street
Warminster Co-operative Society Limited (Martin E. Bush, manager; Horace H. Hill, sec.), 31 & 32 Market place
Warminster Cottage Hospital (Rev. Canon Sir J. E. Philipps bart. manager & treasurer; Robert Lewis Willcox L.R.C.P.Lond. Frederick Isaac Flower M.R.C.S. Eng. Arthur H. Macdonald M.D., M.R.C.S., L.R.C.P. & Hubert Liston Willcox L.R.C.P.Lond. hon. medical officers; Miss M. G. Dun, matron-nurse)
Warminster Cottagers' Garden Society (Arthur Henry Harraway, hon. sec.), Vicarage street
Warminster Cricket Club (Alfred H. Coates, sec)
Warminster Cycle Co. cycle agents, 40 Market place
Warminster Football Club (G. R. Langdon, sec.), Vale view, Deverill road
Warminster Gas Co. (Albert Frank Long, sec. & manager), 53 Market place
Warminster Motor Co. Limited, motor & cycle manufacturers, 21 George street. T A "Motors;" T N 7

Warminster Swimming Bath (Edward John Randall, caretaker), Smallbrook
 Warminster Town Band (Frederick J. Wickham, sec.), Talbot cottage, Sambourne
 Warminster Urban Council Water Works (Herbert John Wakeman, clerk); office, Market place
 Warminster & Westbury Journal (Alfred Herbert Coates, proprietor; published Fridays), 15 Market place
 Warminster Work Depôt (Sisters of St. Denys), Vicarage st
 Webb & Co. upholsterers, 51 Market place
 Webb Samuel, draper, 27 & 28 High street
 Webb William, corn & flour dealer, 8 Deverill road
 Webster William M.B.C.V.S. veterinary surgeon, Craven house, Silver street
 West of England Sack Hiring Co. Limited (Mrs. F. Down, agent), Market place
 West Wilts Golf Club (Rev. Henry L. Dixon, hon. sec)
 West Wilts Licensed Victuallers' Association (C. H. V. Weston, sec.), White Hart inn, George street
 Westlake Richard & Co. (Frank Butler, agent), sack merchants, Market place
 Weston Cecil Herbt. Valentine, White Hart P.H. George st
 Whatley Albert, marine store dealer, 28 King street
 Whatley Thomas, Organ inn, 14 High street
 Wheeler Henry James F.R.H.S. nurseryman, 19 East st
 White Robert & Co. locksmiths & bellhangers, 86 Portway
 White James Henry, baker & shopkeeper, 43 East street
 White Matilda (Miss), fancy repository, 7 George st
 White Uriah, jun. shoeing smith, Weymouth street & 3 North row

Whittock Alice (Miss), apartments, 12 The Close
 Whytehead Henry Layard, boys' & boarding school, Hill Lodge school
 Wilcox Edgar Frederick, carpenter, 5 Victoria road
 Wilcox Frederick James, grocer, 19 Victoria road
 Willcox Hubert Liston M.B.C.S. Eng., L.R.C.P. Lond. surgeon, Eversfield, Market place
 Willcox Robert Lewis M.B.C.S. Eng., L.R.C.P. Lond. surgeon, Portway
 Willmore Cecil Harry, customs & excise officer, 2 Broadway road
 Willoughby Thomas, house furnisher, see Turner & Willoughby
 Wilson & Kennard, grocers, 14 Market place
 Wilts & Dorset Banking Co. Limited (branch) (Fredk. Beale, manager), 42 Market place; draw on London County & Westminster Bank Limited, London E C
 Wilts Nursing Association (Miss Bayfield Clark, sec.), 17 High street
 Wilts Reformatory for Boys (Rev. G. H. S. Atwood, manager; William Verity, superintendent)
 Wiltshire White Lead, Paint & Colour Mills (The) (John Hall & Co. proprietors), Weymouth street
 Wise James, coach builder, 18 East street
 Withey John, confectioner, 26 Marsh street
 Wright Charles, dairyman, Damask farm
 Wyatt Mark Henry, hardware dr. & butcher, 10 High st
 Wyer Sidney & Son, house decorators, 8 George street
 Young Charles, boot & shoe maker, 81 Portway

BOREHAM.

PRIVATE RESIDENTS.
 Brocklebank Rev. John Wilfrid Royds M.A. (curate in charge of St. John's), Hillside
 Freeman Mrs. Melville cottage
 Hill Col. Augustus West C.B. The Grange; & Army & Navy club, London S W

Parsons Miss, Trevena
 Powell John Undershell M.A. The Cotes
 COMMERCIAL.
 Bazley Arthur Francis, farmer, Boreham house
 Best Emily (Mrs.), shopkeeper, & post office

Dolman Francis H. Yew Tree P.H
 Down Alfred Edwin, jun. wheelwright
 Fitz James, blacksmith
 Marriage Neville, miller (water & steam), Boreham roller mills
 Oxenham Hugh, farmer, Home farm
 Reynolds Ann (Mrs.), shopkeeper
 Wickham George S. wheelwright

BUGLEY.

Parrott Edwin, farmer, Bugley farm

Stephens George, farmer, Malthouse farm

WEST WELLOW is a parish originally in Wilts, but transferred from that county to Hampshire by the "Local

Government Board's Provisional Orders Confirmation (No. 12) Act."

WESTBURY is a union town and parish, with a junction station on the line of the Great Western railway from Reading to Castle Cary and Taunton, from which there are branches to Chippenham, Bath and Salisbury; a line between Patney and Westbury in connection with the new route from London to the West of England, via Castle Cary, was opened Sept. 1900, and also forms a junction here; Westbury is 10½ miles from London, 26 north-west from Salisbury, 4½ north from Warminster and 5 south from Trowbridge, and head of a petty sessional division and county court district, in the Western division of the county, rural deanery of Wylve (Heytesbury portion), archdeaconry of Sarum and diocese of Salisbury. A branch line of the Great Western railway, between this place and Stert, was constructed in 1898, and joins the Bath and Salisbury line about 1½ miles north-west of the town. The town, which gives its name to the hundred, is very ancient, and is supposed to have been the scene of an engagement between Alfred and the Danes in the year 890, and the figure of a horse, of enormous size, cut on the side of Bratton Hill, is said to commemorate the encounter: the soil being chalk the figure can be distinctly seen for many miles, and in 1873 a committee was formed, by whom the figure was thoroughly renovated, at an expense of £40, and is now cleaned when necessary. The town was incorporated by royal charter in the reign of Henry V. the municipal body consisting of a mayor, recorder, and twelve capital burgesses with subordinate officers, and the Corporation continued to be elected, although exercising no magisterial authority, until the passing of the "Municipal Corporations Act, 1883" (46 & 47 Vict. c. 18), by which it was recommended to be abolished and it finally ceased in March, 1886: the only relic of the municipal insignia now apparently existing is the borough seal, presented in 1597 by Matthew Ley; it is oval and of silver, with an ivory handle, and bears the arms of the town, surrounded by a legend. The borough formerly returned two members to Parliament, but by the "Redistribution of Seats Act, 1885" (48 and 49 Vict. c. 23), the representation was merged in that of the county. Under the provisions of the "Local Government Act, 1894," by Local Government Board Order No. 39,695, which came into operation 1st October, 1899, an Urban District Council of 12 members was formed for the parish. The town

is lighted with gas by a Company, formed about 1830, and is also supplied with water by a Company. This place gives the title of baron to the family of Bethell. The church of All Saints is a building of stone, consisting of chancel, nave, south and west porches, and a fine embattled central tower, in the Perpendicular style, containing 6 bells: there are several stained windows, and a fine monument to Sir James Ley kt. Chief Justice of the King's Bench. Lord Treasurer, and first Earl of Marlborough of this family, d. 14 March, 1629: the church was partially rebuilt in 1863, and restored in 1867, at a cost of about £4,000, and now affords 600 sittings. The registers date from the year 1566. The living is a vicarage, with the chapelries of Dilton and Westbury Leigh, net yearly value £150, including 33 acres of glebe, with residence, in the gift of the Bishop of Salisbury, and held since 1904 by the Rev. William Thomas Baring Hayter M.A. of Brasenose College, Oxford, and chaplain of Westbury union. The Old Meeting Congregational chapel, founded in 1662, has 600 sittings; the Upper Meeting Congregational chapel, founded in 1762, seats 400; there is also a Baptist chapel, built in 1825, with 350 sittings, and a Wesleyan chapel. The cemetery of 5 acres, with two mortuary chapels, was opened 12 May, 1857, and is under the control of the Westbury Urban District Council. The Cottage Hospital was erected in 1897, at a cost of about £600, to commemorate the Jubilee of Her late Majesty Queen Victoria; it was enlarged in 1906, at a cost of £250, and is available for 8 in-patients: it is supported by voluntary contributions. The Market-House, erected in the year 1815 by the late Sir Manasseh Massey Lopes bart. is now used as a Town Hall, and here also the County Court is held bi-monthly. The Laverton Institute, erected at a cost of over £4,000, by the late Abraham Laverton esq. M.P. and occupying an elevated position on the descent of the hill, at the south-west end of the Bratton road, was opened 11 Sept. 1873, and is a substantial structure of red brick and stone, with a tower containing a clock: it comprises reading and billiard rooms, and a large room for lectures, public meetings, and musical entertainments, holding 320 persons: various local societies hold their meetings here, and the building includes a boys' British school for 90 scholars, with separate approach. The Public Baths, erected and presented in 1887 by William Henry Laverton esq. J.P. are now

under the control of the Urban District Council. The trade of the town consists chiefly in the manufacture of fancy woollen coatings and meltons, employing about 400 hands; glove making is also carried on to a large extent, and there are maltings and brick and tile works. At the Ham, close to the railway station, are iron works. A sheep fair, which is the property of the Right Hon. Lord Ludlow, is held annually on the Downs on the first Tuesday in September. The charities for distribution amount to £200 yearly. John Matravers esq. by will, dated 26th April, 1814, gave to his trustees £1,000, free of legacy duty, to purchase clothing for 20 poor women residing in Westbury. Leighton House, the seat of William Henry Laverton esq. D.L., J.P. is a mansion of stone, standing in beautiful park-like grounds, commanding fine and extensive views of the Downs and surrounding country. The chief landowners are Lord Ludlow, who is lord of the manor and hundred, William Henry Laverton esq. D.L., J.P. of Leighton, Charles N. P. Phipps esq. of Chalcot, Westbury, and Edward Endymion Porter esq. of East Hill, Rodden, Frome. The soil is green sand; subsoil, gault or dark clay. The parish contains 11,663 acres, principally pasture, arable and down land and 13 of water; rateable value, £21,657; the population of the parish, with Leigh and Dilton, in 1901 was 5,558, including 5 officers and 67 inmates in the workhouse, and of the ecclesiastical parish of All Saints, 3,300.

Sexton, William Hart.

WESTBURY LEIGH is a large hamlet 1 mile south-west, with some good old houses. The church of the Holy Saviour here, erected in 1880, is a building of stone in mixed styles, consisting of chancel, nave, south aisle, south porch and a tower, added in 1889, at the south-west angle and containing one bell: the church affords 300 sittings. Here is a Baptist chapel, founded in 1662, with 500 sittings.

CHALFORD is a small hamlet 1 mile south.

DILTON is a chapelry, in the parish of and annexed to the vicarage of Westbury, containing a few houses, about 2 miles south-west from the town of Westbury, and 3 north-west from Warminster. The chapel of St. Mary, standing at the foot of a hill (but now closed), is a small but ancient building of stone in the Gothic style, consisting of chancel, nave, south porch and a small turret with spire containing one bell: there are 100 sittings. The register dates from the year 1585. John Wilkins' charity, of £90 yearly, arising from invested property left in 1729, is for clothing, and the Castley charity, of £15 yearly, for bread and clothing for the inhabitants of the chapelry. C. N. P. Phipps esq. is lord of the manor of Dilton.

Dilton Marsh, Bratton and Heywood are ecclesiastical parishes formed out of Westbury, and will be found under their respective headings.

OFFICIAL ESTABLISHMENTS. LOCAL INSTITUTIONS &c.

Post, M. O. & T. O. & Telephonic Express Delivery Office, Edward street.—Miss Amelia Evers, postmistress. Mails arrive from London & all parts, are delivered at 7 a.m.; (1st day) mail arrives from London, North of England, Scotland, Wales, Bath, Salisbury, S. W. of England &c. & foreign countries at 10.20 a.m.; London (2nd day), Ireland, Bath, Bristol, Wiltshire, Chippenham, Frome, Wells &c. 5.40 p.m. Box closes 10.20 a.m. (1st day) Wiltshire, Frome, Wells &c. at 1.50 p.m.; London (2nd day), Reading, Swindon &c. 1.45 p.m.; North of England, Ireland & Scotland, Southampton & South West of England, Bath, 4.40 p.m.; Salisbury, 8.30 p.m.; last dispatch to London & all parts 8.20 p.m. or with extra stamp till 8.45 p.m. On Sunday there is only one delivery of letters at 7 a.m. & one dispatch at 8.20 p.m. Telegraph office open 8 till 8; Sundays, 8.30 till 10 a.m.

Post & M. O. Office, Westbury Leigh.—Benjamin Edwin Scott, sub-postmaster. Letters arrive from Westbury at 6.25 & 10.45 a.m. & 2.40 p.m.; dispatched at 1.15 & 7.15 p.m.; Sundays, arrive 6.25 a.m.; dispatched 11.5 a.m.

Wall Letter Boxes.—Warminster road, cleared at 9.50 a.m. & 1.30, 4.20 & 7.55 p.m.; Sundays, 11.30 a.m.; Alfred street, cleared 9.55 a.m. & 4.25 & 8 p.m.; Bereswell, cleared 9.50 a.m. & 1.40 & 7.55 p.m.; Sundays, 11.30 a.m.; Westbury Leigh, cleared 12.55 & 7.10 p.m.; Sundays, 11 a.m.; Chalford, cleared 1.15 & 7.25 p.m.; Sundays, 11.15 a.m.; Railway station, cleared at 12.50, 3.50 & 7.45 p.m.; Station road, cleared 8.20 a.m. & 1.5, 4.5 & 7.50 p.m.; Sundays, 8.20 a.m.

COUNTY MAGISTRATES FOR WESTBURY PETTY SESSIONAL DIVISION.

Phipps Charles Nicholas Paul esq. D.L. Chalcot house, Westbury, chairman

Laverton Frederick William esq. Danes Lye, Bratton, Westbury

Laverton William Hy. esq. D.L. Leighton ho. Westbury
Ludlow Lord D.L. Lamport hall, Northampton
Miller Sir John A. bart. Heywood, Westbury
Porter Edward E. esq. East hill, Rodden, Frome
Whitaker John Saffery esq. Bratton, Westbury

The chairmen of the Westbury Urban & Rural District Councils, for the time being, are ex-officio magistrates. Clerk to the Magistrates, John Callaway, Church street. The division embraces the hundred of Westbury. Petty Sessions are held at the Town Hall on the second Monday in each month, at 11 a.m. & also on every Monday at 11 a.m. under the Criminal Justice Act

URBAN DISTRICT COUNCIL.

Meets at the Laverton Institute, first wed. in the month, at 5 p.m.

Members.

All retire April, 1913.

Chairman, William Henry Laverton D.L., J.P. Leighton house, Westbury

Vice-Chairman, A. W. Bane

A. A. Angell
H. Bartlett
Mark Cornish
Edwin Garrett
John S. Hoare
William Lester

H. W. Mead
Edward Peter Shorland
M.R.C.S.Eng
Henry R. Watts
William Watts

Officials.

Clerk, John Callaway, Church street
Treasurer, John Brewer Kirtland, Capital & Counties Bank, Edward street
Medical Officer of Health, Ernest Trevor Shorland M.R.C.S.Eng., L.R.C.P.Lond. Westfield house
Sanitary Inspector & Surveyor, Charles S. M. Cross, Newtown, Westbury
Collector, Wilson Francis, Warminster road

WESTBURY & WHORWELLSDOWN RURAL DISTRICT COUNCIL.

Meets at the Board room every alternate Tues. at 11 a.m.

Chairman, Wm. Hy. Cary, Steeple Ashton, Trowbridge
Clerk, John Callaway, Church street, Westbury
Treasurer, H. S. H. Waylen, Wilts & Dorset Bank, Westbury
Medical Officer of Health, Ernest Trevor Shorland M.R.C.S.Eng., L.R.C.P.Lond. Westfield house, Westbury
Sanitary Inspector, William Henry Stanley A.M.Inst. C.E. Market House chambers, Silver st. Trowbridge

PUBLIC ESTABLISHMENTS.

Cemetery, Bratton road, under control of the Urban District Council; Alban J. Randall, The Lodge, supt
Cottage Hospital, Ernest Trevor Shorland M.R.C.S.Eng., L.R.C.P.Lond. George G. Parsons M.R.C.S.Eng., L.R.C.P.Lond. & John A. Austin M.D., C.M. medical officers; James Francis, hon. sec
County Court, His Honor Judge Gwynne-James; John Callaway, registrar & high bailiff; George Cornish, sub-bailiff. The Court is held every alternate month in the Town Hall, at 11 a.m. The following places are within its jurisdiction:—Baynton, Bratton, Brook, Chapmanslade, Coulston (East) & Coulston (West), Edington, Dilton & Dilton Marsh, Hawkeridge, Heywood, Hisomley, Short Street, Standerwick (Wilts), Tinhead, Westbury & Westbury Leigh
For Bankruptcy purposes this court is included in that of Frome; Charles H. King, Bank chambers, Corn street, Bristol, official receiver
Certified Bailiff under the "Law of Distress Amendment Act," Percival E. Wheeler, Market place, Westbury
County Police Station, Edward street, Frank Witt, inspector, & 4 constables
Town Hall, Market place, Tom Selby, keeper
Fire Brigade Station, Cheap street, Wm. Allen, supt

TERRITORIAL FORCE.

4th Battalion Wiltshire Regiment (Westbury detachment), Drill hall, Alfred street; Capt. H. A. Hoare; Color-Sergt. Arthur J. Liddiard, drill instructor

WESTBURY & WHORWELLSDOWN UNION.

Board day, tuesday, fortnightly at 11 a.m. at the Workhouse.

The union comprises the following places:—Ashton (West), Bradley (North), Bratton, Coulston (East), Heywood, Hinton, Dilton Marsh, Bulkington, Edington, Keevil, Southwick, Steeple Ashton & Westbury. The population of the union in 1911 was 10,043; area, 31,534 acres; rateable value, Lady Day, 1911, £62,454
 Chairman of the Board of Guardians, William Henry Cary, Manor house, Steeple Ashton, Trowbridge
 Clerk to the Guardians & Assessment Committee, John Callaway, Church street, Westbury
 Treasurer, H. S. H. Waylen, Wilts & Dorset Bank, Westbury
 Relieving & Vaccination Officer & Collector to the Guardians, William D. Case, Station road, Westbury
 Medical Officers, No. 1 district, Ernest Trevor, Shorland M.R.C.S.Eng. Westfield house, Westbury; No. 2 district, Nicholas Vincent Wise L.R.C.P.Irel. Lindisfarne, Stallard road, Trowbridge; No. 3 district, George Christopher Tayler M.D. Lovemead house, Roundstone street, Trowbridge; No. 4 district, William Bird M.B., C.M., L.R.C.P. & S.Edin. Bratton
 Public Vaccinators, No. 1 district, Ernest Trevor Shorland M.R.C.S.Eng. Westfield house, Westbury; No. 2 district, Nicholas Vincent Wise L.R.C.P.Irel. Lindisfarne, Stallard road, Trowbridge; Nos. 3 & 4 districts, William Bird M.B., C.M., L.R.C.P. & S.Edin. Bratton
 Superintendent Registrar, John Callaway, Church street, Westbury; deputy, Thomas C. Pinniger, Church st. Westbury
 Registrars of Births & Deaths, Bradley district, William D. Case, Station road, Westbury; deputy, H. E. Hillier, Dilton Marsh; Westbury district, Henry Broome Pinniger, Bratton road; deputy, Wilson Francis, Warminster road
 Registrar of Marriages, John Henry Hooper Hillman, Market place, Westbury; deputy, Alfred Hall, Warminster road, Westbury
 The Workhouse, a structure of brick, will hold 340 inmates; George G. Parsons M.R.C.S.Eng. medical officer; Rev. William Thomas Baring Hayter M.A. chaplain; Arthur J. Gibbons, master; Mrs. F. Gibbons, matron

PUBLIC OFFICERS.

Clerk to Commissioners of Taxes for Trowbridge Division, John Callaway, Church street

WESTBURY.

PRIVATE RESIDENTS.

Alley Herbert W. St. Quentin, Station road
 Austin John Alfred M.D., C.M. Warminster road
 Boulton John, Royston ho. Alfred st
 Boulton Ralph, Highfield, Lower road
 Boulton Wm. H. Eden Vale house
 Callaway John, Hill Tynning
 Clarke Frank C. North view, Warminster road
 Cosh Albert, Uitenhage house
 Davis Miss, Sandilands villa, Warminster road
 Docker Rev. Frank (Congregational), Warminster road
 Field Rear-Admiral George Mostyn, Sandilands
 Francis Wilson, Warminster road
 Grant Frdk. C. Sunnyside, Station rd
 Greenland Ebenezer John, Redlands, Eden vale
 Haggis Rev. Edward (Baptist), The Manse
 Hall Alfred, Warminster road
 Hayter Rev. William Thomas Baring M.A. (vicar, & chaplain of the workhouse), The Vicarage
 Hillman Jn. H. H. Marlborough ho
 Hoare Arthur H. Cambridge house, Church street
 Hoare John S. Westbury house
 Jefferies Arthur, Bellavista, Warminster road
 Jefferies William L. Fontainville
 Keates Mrs. Warminster road
 Kilson Miss, Stanley view, Warminster road
 Kirtland John Brewer, Edward street
 Knight Misse, The Gables, Church st

Laverton William Henry D.L., J.P. Leighton house
 Mead Henry, Braemar
 Michael Miss, Eastleigh, Station road
 Moir Alfred, The Chantry, Church st
 Parsons George Gooden, Church street
 Parsons John T. Rozelle, Station rd
 Pile Frank, Smallbridge
 Pinniger Henry Broome, Fairview, Bratton road
 Pinniger Thomas Clare, The Walnuts, Bratton road
 Robertson-Glasgow Col. James C. Westbury villa
 Rope Richard G. Ham house
 Seaward Stephen Thos. The Vineyards
 Shorland Edward Peter, The Priory
 Shorland Ernest Trevor, Westfield ho
 Shorland Misses, Ivy ho. Church st
 Smallcombe Abraham, Leighton villa
 Somerville Arthur, Penleigh
 Stafford Mrs. Fern villa
 Taylor Misses, Hillside, Warminstr. rd
 Tuffin Alfred William, Bratton road
 Watson Mrs. Fairview, Bratton road
 Waylen H. S. Hoole F.R.S.L. Edward st
 Winter Mrs. Bratton road

COMMERCIAL.

Early closing day, Wednesday 2 p.m.
 Allen George, horse trainer, Glenside, Station road
 Andrews John W. The Angel P.H. Church street
 Angell Arthur Abel, boot & shoe maker, Warminster road
 Aplin & Barrett & The Western Counties Creameries Lim. (Albert Cosh, manager), dairy produce sellers. Station road
 Atkins James William, carman, Brassknocker lane

Collector of Poor's Rates, Wilson Francis, Warminster rd
 Customs & Excise Officer, Francis De Sales Kelly, Station road
 Town Crier, George Cornish, Market place

PLACES OF WORSHIP, with times of services.

All Saints' Parish Church, The Rev. William Thomas Baring Hayter M.A. vicar; Rev. Edward Albert Hawkes B.A. curate; 7.45 & 11 a.m. & 6.30 p.m. & daily, 7 a.m. & 6 p.m.; fri. 7.30 p.m.
 Church of the Holy Saviour, Westbury Leigh, Rev. Edward Albert Hawkes B.A. curate in charge; 8 & 11 a.m. & 6.30 p.m.; wed. 7.30 p.m. & holy days, 7 p.m.
 Baptist, Rev. Edward Haggis; 10.30 a.m. & 6 p.m.; mon. & tues. 7.15 p.m.
 Baptist, Westbury Leigh, Rev. Edward Ashton; 10.30 a.m. & 6 p.m.; mon. 7.30 p.m.
 Congregational (Upper), Rev. F. Docker; 10.30 a.m. & 6 p.m.; mon. & wed. 7.30 p.m.
 Congregational (Old) (vacant); 10.30 a.m. & 6 p.m.; mon. & tues. 7.30 p.m.
 Wesleyan (Wiltshire Mission), Rev. Joseph Gleave; 10.30 a.m. & 6 p.m.; mon. & thurs. 7.15 p.m.

SCHOOLS.

Elementary (boys), Bratton road, built in 1847, for 175 boys; average attendance, 95; Alfred William Tuffin, master; (girls), Churchyard, built in 1873, for 100 girls; average attendance, 86; Miss E. Harries, mistress; (infants), Churchyard, built in 1873, for 120 children; average attendance, 84; Miss Louie Scott, mistress
 Elementary (mixed), Westbury Leigh, for 140 children; average attendance, 130; Frank C. Clarke, master
 Elementary (boys), Bratton road, for 90 boys; average attendance, 78; Frederick C. Grant, master; (girls & infants), Lower road, built in 1844, for 100 girls; average attendance, 85; Miss Susan Elizabeth King; (infants), Bratton road, for 90 children; average attendance, 68; Mrs. Annie Sharp. These schools are endowed with a legacy of £1,000 £2½ per Cent. Consols, bequeathed by the late John Matravers esq
 Railway Station, Edward Spooner, station master
 Agent for G. W. Railway, Arthur Henry Scull, Market pl
 Conveyance.—Scull's omnibus meets the trains
 Carriers to Trowbridge.—Luther Scott, mon. wed. fri. & sat.; Henry Bodman, tues. thurs. & sat

Austin John Alfred M.D., C.M. Aberd. physician & surgeon, Warminster rd
 Bane William, draper, Bratton road
 Barnes Walter, shoe maker, Edward st
 Boond Elizabeth M. (Miss), laundrss. Church street
 Boulton J. P. & Co. Limited, glove manufacturers, Edenvale factory
 Bowden William, fishmonger, Cheap st
 Brown Stephen & Son, grocers & bakers, Cheap street
 Bull J. E. butcher, Warminster road
 Bull John, butcher, Maristow street
 Burgess Hy. grocer & baker, Market pl
 Butcher Arthur, The Castle P.H. Bratton road
 Callaway John (Pinniger, Callaway & Pinniger), solicitor, registrar of the county court, clerk to the magistrates, the commissioners of assessed, property & income taxes, to Westbury Urban District Council & Westbury & Whorwellsdown Rural District Council, clerk to the assessment committee & the guardians of Westbury & Whorwellsdown union & superintendent registrar of Westbury district & clerk to Westbury & Dilton Marsh Joint Water Committee, Church street
 Capital & Counties Bank Limited (branch) (John Brewer Kirtland, manager), Edward street; draw on head office, 39 Threadneedle street, London E C
 Carter Charles, confectnr. Edward st
 Carter Charles Wm. F. horse trainer, Alfred street
 Case William D. collector to the guardians & relieving officer & registrar of births & deaths for Bradley district, Station road

- Cemetery (Alban J. Randall, supt.), Bratton road
 Clark Arth. C. watch ma. Brook st
 Collier Frank G. coal mer. Church st
 Collyer Josiah, plumb. Warminster rd
 Collyer Josiah (Mrs.), pork butcher, Warminster road
 Cosh George, dairyman, Market pl
 Cornish George, bill poster, county court bailiff & town crier, Market pl
 County Court (John Callaway, registrar), Town hall, Market place
 Couzens & Co. drapers, Edward st
 Cross Charles S. M. sanitary inspector & surveyor to Urban District Council, Newtown
 Cutler Arthur William, grocer, Warminster road
 Deacon Charles J. pork butcher, Warminster road
 Deacon Hy. watch ma. Warminster rd
 Deacon Sarah (Miss), milliner, Warminster road
 Dicks Henry Chas. basket ma. Fore st
 Dunning Fredk. saddler, Edward st
 Elkins John, Crown P.H. Market pl
 Elliott Arth. Jn. china dlr. Edward st
 Elliott Ernest Geo. blacksmith, Fore st
 Elms Hubert, Ludlow Arms P.H. Fore street
 England William, cycle agt. Market pl
 Fire Brigade Station, Cheap street (William Allen, supt)
 Fisher Chas. H. tailor, Maristow st
Ford & Green, wine & spirit merchants, & drug stores, Warminster rd
 Foreman William, tailor, Maristow st
 Francis Wilson, collector of rates & deputy registrar of births & deaths, Warminster road
 Freestone Albt. shpkpr. Warminster rd
 Freestone William, farmer, Gas farm
 Frisby Joseph, boot dlr. Maristow st
 Fry George, head gardener to W. H. Laverton esq. D.L., J.P.
 Garrett Jn. Railway htl. Station rd
 Giles Gideon Doel, farmer, Frogmore farm
 Girls' Friendly Society (Mrs. Hayter, sec.), Church yard
 Goodenough Edward Jehu, farmer, Warminster road
 Goodgames Tom, horse trainer, Alfred street
 Gordon George, White Lion hotel, Market place
 Grant George, tailor, Warminster rd
 Great Western Railway Refreshment Rooms (Miss Dunn, manageress), Railway station
 Green Ann (Miss), fruit. Edward st
 Green Joseph Henry, wine & spirit merchant, see Ford & Green
 Griffiths Arthur, fancy draper, Warminster road
 Hall Alfred, deputy registrar of marriages, Warminster road
 Harman Francis A. butcher, Warminster road
 Harris Baily (Miss), watch maker, Warminster road
 Hartshorn Annie Agnes (Mrs.), The Oak P.H. Warminster road
 Hawley Lilla Mary (Miss), girls' school, Camacha, Warminster road
 Hillman James & Son, tailors, Maristow street
 Hillman John Henry Hooper, registrar of marriages, Market place
 Hiscox Ann (Mrs.), boot dlr. Fore st
 Hitchcock Sydney W. tailor, Lower rd
 Holdoway Thomas, carpenter, Fden vale
 Holloway Sarah Georgina (Mrs.), refreshment rooms, Maristow street
 Howell Albert F. insur. agt. Church st
 International Tea Co.'s Stores Ltd. provision merchants, Bratton road
 Jackson Henry C. butcher, Brass-knocker lane
 James Albert E. (Mrs.), milliner, Edward street
 Jefferies Arthur Lenthall, glove maker, Fore street
 Jones Susan (Mrs.), frmr. Pound farm
 Kelly Francis De Sales, customs & excise officer, Station road
 Kelson Emily (Miss), fancy repository, Warminster rd. & Edward st
 Kirtland John Brewer, manager The Capital & Counties Bank Limited & treas. to the Urban District Council, Edward street
 Laurence Frank, shopkeeper & boot maker, Maristow street
 Laverton A. & Co. woollen manufacturers, Westbury mills
 Laverton Institute (Wilson Francis, sec)
 Laverton Institute Club (A. E. James, sec)
 Laverton Wm. R. C. estate agt. to W. H. Laverton esq. D.L., J.P. Mill cot
 Ledbury Edward William, farmer, Brookmill farm
 Lester Wm. insur. agent, Station rd
 Liddiard Color-Sergt. Arthur J. drill instructor to 4th (Territorial) Battalion Wiltshire Regiment, Westbury detachment, Drill hall, Alfred st
 Long Joanna (Mrs.), confr. Maristow st
 Long Wm. H. confectnr. Edward st
 Maby Chas. Henry, farmer, Storridge
 Mark Jas. E. grocer, Warminster rd
 Marshman Jn. boot ma. Warminster rd
 Masonic Hall (Tom Selby, hall kpr.), Bratton road
 Maurice Arthur D. farmer
 Mead Henry, brewer & maltster, Warminster road
 Michael & Co. booksellers & stationers, Edward street
New Westbury (The) Iron Company Limited, iron masters & slag crushers (W. J. Love, manager). T N National, 3 Westbury; T A "Iron, Westbury"
 Newman Howard, florist & fruiterer, Church street
 Paine Charles, chemist, Market place
 Parish Lending Library, Church yard
 Parsons Bros. bldrs. & at Dilton Marsh
 Parsons Geo. Gooden M.R.C.S. Eng., L.R.C.P. Lond. physician & surgeon, Church street
 Parsons Wm. gro. & baker, Edward st
 Pidgeon Hy. A. butcher, Maristow st
 Pile Frank, coal mer. Railway station
 Pinniger, Callaway & Pinniger, solicitors, Church street
 Pinniger Henry Broome, registrar of births & deaths for Westbury district, Bratton road
 Pinniger Thomas Clare, solicitor (firm, Pinniger, Callaway & Pinniger), clerk to Westbury, Bratton, Heywood & Dilton Marsh Parish Councils, & deputy superintendent registrar, Church street
 Raines John, baker, Warminster road
 Raines William, baker & confectioner, Warminster road
 Randall Alban J. supt. of Cemetery, The Lodge
 Rich Sydney G. hair dresser, Maristow street
 Richards Chas. W. farmer, Brook frm
 Rogers George & Co. house furnishers, Edward street
 Rowe James, draper, Market place
 Say William, shopkeeper, Fore street
 Seull Arthur Henry, railway goods agent, Market place
 Sharp Thos. shopkpr. Warminster rd
 Shorland Edward Peter M.R.C.S. Eng., L.S.A Lond. surgeon, & certifying factory surgeon, The Priory
 Shorland Ernest Trevor M.R.C.S. Eng., L.R.C.P. Lond. physician & surgeon, medical officer of health to Urban & Rural District Councils & medical officer & public vaccinator No. 1 district, Westbury union, Westfield house
 Smallcombe Edwd. brewer, Westbury brewery & George inn, Warminster rd
 Smith W. H. & Son, news agents, Warminster road
 Smith Alexander W. Lopes Arms htl. Market place
 Smith Geo. tinman & brazier, Fore st
 Sparey Elizh. (Mrs.), nurse, West end
 Till Henry Ernest, photographer, Warminster road
 Town Hall (Tom Selby, kpr.), Market pl
 Trowbridge Co-operative Society, grocers, Market place
 Tucker Alfd. shopkpr. Warminster rd
 Turner Sl. J. hair drssr. Warminster rd
 Watts Hy. Rt. watch ma. Maristow st
 Waylen Henry Stanley Hoole, manager Wilts & Dorset Bank & treas. to the Union, the Rural District Council & the Westbury & Dilton Marsh Joint Water Committee, Edward street
 West of England Sack Hiring Co. Ltd. (branch) (William Jefferies, agent), Fore street
 Westbury Brick & Tile Pottery Co. brick & tile makers (William A. McCall, manager), Penleigh
 Westbury Conservative Club (Wm. Watts, sec)
 Westbury Cottage Hospital (Ernest Trevor Shorland L.R.C.P. Lond., M.R.C.S. Eng., George Gooden Parsons M.R.C.S. Eng., L.R.C.P. Lond. & John A. Austin M.D., C.M. medical officers; Jas. Francis, hon. sec)
 Westbury Cycle Co. (Walter Tanswell, Fred King & Richard Young, proprietors), Edward street
 Westbury & Dilton Marsh Joint Water Committee (John Callaway, clerk; H. S. H. Waylen, treasurer); offices, Laverton Institute
 Westbury Gas & Coke Co. Ltd. (H. B. Pinniger, sec.), Fore street
 Westbury Mineral Water Co. (William George Avon, manager), Station rd
 Westbury Public Baths (Robert L. Cogyell, supt.), Church street
 Wilts & Dorset Banking Co. Limited (branch) (Henry Stanley Hoole Waylen, manager), Edward street; draw on London County & Westminster Bank Ltd. London E C
 Wiltshire Regiment 4th (Territorial) Battalion (Westbury detachment) (Capt. H. A. Hoare; Color-Sergt. Arthur J. Liddiard, drill instructor), Drill hall, Alfred street
 Windo Herbert, blacksmith, Cheap st
 Wootten & Co. grocers, Market place
 Wyatt William Albert, painter & ironmonger, Market place
 Wyman & Sons Limited, news agts. Railway station
 Young Men's Friendly Reading Room, Church yard
- WESTBURY LEIGH.**
- Ashton Rev. Edward (Baptist), Leigh manse
 Baily Richard E. The Hollies
 Baily William Shore, Boyer's house
 Hawkes Rev. Edwd. Albt. B.A. (curate)
 Knight Mrs. Courtleigh
 Laurence Mrs
 Love William John, Cradlebridge
 Trask Mrs. Leigh house
 Wooldridge George, Rock villas
- COMMERCIAL.**
- Alley Norman J. baker & shopkeeper
 Barber Herbert F. grocer & tea dealer
 Bigwood Fredk. Hy. miller (water)
 Boulton Bros. Ltd. glove manufrs
 Bourne James, butcher
 Case Charles & Son, leather manufctrs
 Chard James, farmer
 Chard Job, farmer
 Cooper Harry, Phipp's Arms P.H.
 Elkins John, market gardener
 Elliott Joseph, boot maker

Knight G. H. & Son, maltsters & hop merchants
 Loxley Emma (Mrs.), shopkeeper
 Miles Hannah (Mrs.), blacksmith
 Morgan John H. Anchor P.H.
 Poole Thomas Wm. market gardener
 Richmond Sydney A. news agent
 Boughton Mary E. (Miss), fancy drapr

Scott Edwin George & Sons, grocers & tailors
 Scott Benjamin Edwin, grocer & baker, Post office
 CHALFORD.
 Cheap Florence (Mrs.), shopkeeper
 Crees Chas. farmer, Madbrook farm (postal address, Westbury)

Elkins Albert, market gardener
 Gunstone Harriett(Mrs.),TheBell P.H.
 DILTON.
 Bennett John, farmer
 Elkins Charles, market gardener
 Webb Thomas, farmer, Dilton farm (postal address, Westbury)

WESTPORT ST. MARY, see Malmesbury.

WESTWOOD is a parish on the Avon and Frome rivers, 2 miles south-west from Bradford-on-Avon, 3½ north-west from Trowbridge and 102 from London, in the Western division of the county, hundred of Elstub, Bradford petty sessional division, union and county court district, rural deanery of Potterne (Bradford portion), archdeaconry of Wilts and diocese of Salisbury. The Avon and Kennet canal crosses the Avon and the railway by an aqueduct near Avoncliff. The church, which is supposed to have been dedicated to St. Mary the Virgin, is an ancient edifice of stone, in the Perpendicular style, consisting of a singularly small chancel, nave of two bays, north aisle, with exquisitely carved oak ceiling, and a tower with pinnacles, containing 4 bells: the east window is stained, and there are 100 sittings. The register dates from the year 1666. The living is a vicarage, separated from Bradford in 1876, net yearly value £220, including 19 acres of glebe, with residence, in the gift of the Dean and Chapter of Bristol, and held since 1908 by the Rev. George Henry Kirkham, of St. Bees, and chaplain to Bradford-on-Avon Union. A parish room was erected in 1892 adjoining the church. The Baptist chapel, built in 1865, will hold 90, and has a Sunday school, erected in 1885; the Wesleyan chapel at Upper Westwood, built in 1862, will hold 150. A cemetery of half an acre was formed in 1883 at a cost of about £250, and is under the control of a burial board of 7 members. Here are free-stone quarries. The Bradford Union House is in this parish; for particulars of Union, see Bradford-on-Avon.

Westwood Manor House, now occupied as a farmhouse, was built by Thomas Hungerford, yeoman of this parish and founder and benefactor of the church; although much reduced in size, the house retains some fine oak ceilings, that in the upper storey having pendant bosses and a deep cornice with tracery. The soil is clayey; subsoil, clayey and parts heavy. The chief crops are wheat and barley. The area is 823 acres of land and 9 of water; rateable value, £1,707; the population in 1901 was 485, including 6 officers and 80 inmates of the Bradford Workhouse.

IFORD is a hamlet 1 mile north-west. Here was once a Roman settlement. Iford Manor, the residence of Harold Ainsworth Peto esq. is pleasantly seated on the banks of the river Frome, in grounds and park of about 60 acres.

Sextoness, Mrs. Moore.

Elementary School (mixed), built in 1841, & enlarged in 1892, for 120 children; average attendance, 94; Chas. Russell Croft, master

Post Office, Lower Westwood.—Mrs. Isabella Windo, sub-postmistress. Letters through Bradford-on-Avon, arrive at 8.20 a.m. & 5.15 p.m.; sundays, 8 a.m.; cleared at 9.10 a.m. & 6.30 p.m.; sundays, 9.10 a.m. Bradford-on-Avon, 2 miles distant, is the nearest money order & telegraph office

Wall Letter Boxes.—Avoncliff, cleared at 8.20 a.m. & 6.45 p.m. week days only; Upper Westwood, 8.50 a.m. & 6.35 p.m. week days only

Kirkham Rev. George Henry (vicar, & chaplain to the Bradford union workhouse), Vicarage
 Palmer Miss, The Homestead
 Peto Harold Ainsworth, Iford manor COMMERCIAL.
 Bailey Edwin, farmer, Iford

Bath Stone Firms Limited, quarry owners & stone mers.; & at Corsham Cemetery (Edwin Harris, clerk to the burial board; Fred Cottle, keeper)
 Doel Archibald, farmer
 Hazel William, beer retailer
 Holdway Clara (Mrs.), New inn

Marsh John, farmer, Manor farm
 Marsh Sydney, farmer, Upper farm
 Selwyn William, flock manfr. Avoncliff
 Tomkins George, Cross Guns P.H. Avoncliff
 Windo Colin, blacksmith

WHADDON is a village, 3 miles south-west from Melksham and 3 north-east from Trowbridge station on the Great Western railway, in the Western division of the county, Melksham hundred and county court district, union of Trowbridge, petty sessional division of Whorwellsdown, rural deanery of Potterne (Bradford portion), archdeaconry of Wilts and diocese of Salisbury. The river Avon and the Kennet and Avon canal pass through the village. The church is a small building of stone, partly of Norman date, consisting of chancel, nave, south porch, and a tower with spire containing 2 bells, and was restored in 1879 by W. H. Long esq. when the stained east window was inserted: there is a monument to Walter Long, d. 1807; another, by Westmacott, to Miss Katherine Long, of Wraxall, and a brass to Henry Long, d. 1612, and beneath the church is a mausoleum which has been the burial place of the Long family since 1778: there are 80 sittings. The register dates from the year 1652. The living is

a discharged rectory, annexed to that of Hilperton, joint net yearly value £290, in the gift of the Right Hon. Walter Hume Long P.C., M.P. and held since 1904 by the Rev. Walter Charles Kirwan Sylvester, who resides at Hilperton. The Right Hon. Walter Hume Long P.C., M.P. of Rood Ashton House, is lord of the manor and principal landowner. The soil is clay; subsoil, clay and gravel. The land is chiefly in pasture. The area and population are given with Semington.

By an Order of the County Council, dated August 7, 1894, pursuant to Sec. 36 of the "Local Government Act, 1894" (56 and 57 Vict. ch. 73), the parish of Whaddon was annexed to Semington for civil purposes, the two parishes now being known as Semington.

Parish Clerk, Jesse Francis, Hilperton Marsh.

Letters through Trowbridge, arrive at 7.30 a.m. The nearest telegraph & money order office is at Hilperton, about 2 miles distant

The children of this place attend the school at Hilperton

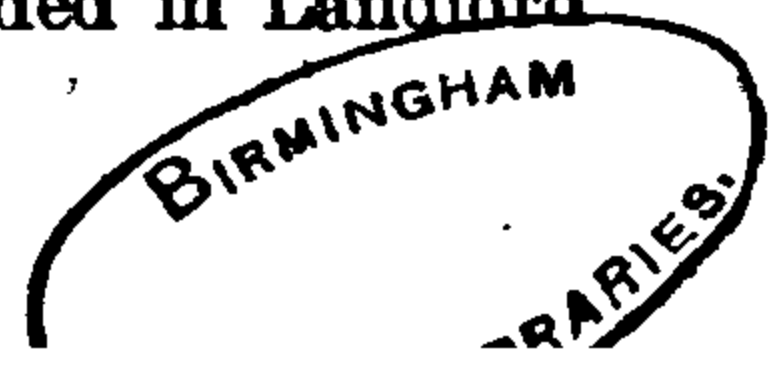
Corp John & Thomas, farmers, Whaddon farm

Golledge George Henry, farmer, Whaddon Grove farm

WHITEPARISH, on the borders of Hampshire, and on the road to Southampton, is 2½ miles south from West Dean station on the Salisbury branch of the London and South Western railway, and 7 south-east from Salisbury, in the Southern division of the county, Frustfield hundred, Salisbury union and county court district, Salisbury and Amesbury petty sessional division, rural deanery of Amesbury (Alderbury portion), archdeaconry of Sarum, and diocese of Salisbury. The church of All Saints is an edifice of flint and stone, in mixed styles, consisting of chancel, nave of four bays, aisles, north porch and a small wooden belfry at the west end, containing a clock and 3 bells: there are several monuments to the Eyre and St. Barbe families, and memorial windows to the Bristow family: the church was renovated in 1869-70, and affords 300 sittings. The register dates from the year 1559. The living is a vicarage, net yearly value £147, with glebe (£4) and residence, in the gift of Mrs. Bull and Miss Bristow, and held since 1902 by the Rev. Charles Frederic Metcalfe M.A. of Pembroke College, Cambridge. Here are Wesleyan and Primitive Methodist chapels. Charities to the

amount of nearly £36 yearly are distributed in clothing and medical comforts. Broxmore House, now occupied by C. W. Ansdell esq. is an elegant and spacious mansion, and the grounds and scenery around the house are beautiful and picturesque. Brickworth House, the property of Earl Nelson, is now occupied by James Alexander Shirreff esq. Cowesfield House, the seat of William Frederic Lawrence esq. M.A., J.P. stands on the southern slope of the Dean Hill, and commands extensive views over the country, including the New Forest and the Isle of Wight. Earl Nelson and W. F. Lawrence esq. are lords of the manor, and the latter is also lord of the manor of Cowesfield. Mrs. Bull and Miss Bristow, W. F. Lawrence esq. and Capt. George Hounsom Fort, of Alderbury, are the principal landowners. The soil is chalk, sand and gravel; subsoil, chalk. The chief crops are wheat, barley and turnips. The area is 6,316 acres; rateable value, £5,230; in 1901 the population was 823 in the civil and 904 in the ecclesiastical parish.

Earldoms, 3 miles south, is now included in Landford parish.



Cowesfield, 1 mile east, Cowesfield Loveries, Alderton (or Alderston), half-a-mile north, Whelpley, 1 mile west-by-north, and Cowesfield Esturmy are tithings.

Parish Clerk, George Beauchamp.

Police Station, John Long, constable in charge

Post, M. O. & T. Office.—Isaac Woodford, sub-postmaster. Letters from Salisbury via Dean at 6.55 a.m. & 12.35 p.m.; dispatched at 8.45 a.m. & 6.50 p.m.; sundays, letters arrive 7.45 a.m.; dispatched at 10.20 a.m.

Pillar Letter Box, Cowesfield, cleared at 5.45 p.m. week days & 9.15 a.m. sundays

PRIVATE RESIDENTS.

Ansdell Carrol Wheeler, Broxmore ho. (postal address, Romsey)
Davies Charles Fredk. Ashmore house
Hopkins William E. Westeria lodge
Lawrence William Frederic M.A., J.P. Cowesfield house
L'Estrange Eudo Walter, New Manor farm
Metcalf Rev. Charles Frederic M.A. Vicarage
Shirreff Jas. Alex. Brickworth house
Spark William T. Abbotstone

COMMERCIAL.

Alford Wallace Fredk. wheelwright
Andrews Albert, farmer
Andrews John, farmer
Andrews Thomas C. carpenter
Champion Charles, bailiff to W. F. Lawrence esq

Collins George, boot maker
Drake Frank, shopkeeper
Dunn Henry, farmer
Elkins John, market gardener
Frith Frank, farmer
Fulford George, farmer
Gay Edward, farmer
Giles Thomas, nurseryman
Hamblin Agnes (Mrs.), White Hart P.H.
Harrison Hugh, brick ma. Cowesfield
Hatcher Charles, farmer
Hayes Jesse, farmer
Hayes Frederick, shopkeeper
Hayter Alexander, farmer
Hinwood Thomas, blacksmith
Holloway William, farmer
Hopkins William E., M.B., B.Ch., F.R.C.S. Irel. physician & surgeon
Lockyer Henry J. cycle agent
Lockyer Josiah, blacksmith
Martin Arthur, builder
Molesworthy Lawrence T. farmer

Page D. (Mrs.), baker
Page William Courtney, farmer
Pearce Charles, butcher
Pearce Fanny (Mrs.), beer retailer
Pritchard Tom, jun. baker & shopkpr
Savage Charles, bailiff to Capt. G. H. Fort
Snelgar Thomas, farmer
Snook John, farmer
Stride Charles, carrier
Stride Fanny (Mrs.), farmer
Sullivan John, King's Head P.H.
Till Henry, saddler
Titheridge James, gardener to C. W. Ansdell esq
Tubb William, coal dealer
Viney Albert Thomas, farmer
Wallace Richard, farmer
Waters Frederick, farmer
Woodford Isaac, baker & shopkeeper, Post office
Young Frederick, beer retailer

WHITLEY, see Shaw.

WHITSBURY is a parish formerly in the county of Wilts, but by the "Local Government Board's Provisional

WILCOT (or Wilcott) is a village and parish, close to the Kennet and Avon canal, 2 miles west-by-north from Pewsey station on the Great Western railway, and 6 south-west from Marlborough, in the Eastern division of the county, Pewsey union, Swanborough hundred, Everleigh and Pewsey petty sessional division, Marlborough county court district, rural deanery of Marlborough (Pewsey portion), archdeaconry of Wilts and diocese of Salisbury. The church of the Holy Cross is a building of stone in the English style, consisting of chancel, nave, north aisle, divided from the nave by three bays, south porch, and an embattled western tower, with four pinnacles, containing a clock and one bell: there are 200 sittings. The register dates from the year 1564. The living is a vicarage, net yearly value £100, with residence, in the gift of George Edward Stirling Montagu esq. and held since 1910 by the Rev. William Wordsworth Hoyland M.A. of University College, Durham. The churchyard was extended in 1886 by half an acre of land. Markes' charity is of the value of £338, the interest on which is devoted to the relief of deserving persons of the labouring class. Wilcot Manor House, an old-fashioned gabled building of red brick, standing in a small park, is the residence of James Shuter esq. Stowell Park is the property and residence of James Hugh Smith-Barry esq. J.P.; the mansion is a plain edifice of stone, and stands on a slight eminence at the north-western end of Stowell Park, a finely wooded domain of about 70 acres; the canal passes

WILCOT.

PRIVATE RESIDENTS.

Bentley Mrs. Highleaze
Clarke Mrs
Hoyland Rev. William Wordsworth M.A. Vicarage
Montagu George Edward Stirling, Cross hayes
Shuter James, Manor house
Smith-Barry James Hugh J.P. & Lady Charlotte, Stowell park

Smith-Barry Robert, Stowell park
Watts Richard
Wilbraham Wm. Robartes, Wilcot lo

COMMERCIAL.

Absalom Jesse, carpenter
Baker Emily Annie (Mrs.), stationer, & post office
Baker John Hy. boot & shoe maker
Berrett Mary (Mrs.), dressmaker
Gilbert Sidney Samuel, carpenter

Heath Hedley Edward, farmer & landowner, East Stowell
Howse Walter, Golden Swan inn
Maidment Albert & Edward, farmers, Manor farm
Pearce George, thatcher
Pearce Thomas, thatcher
Wheeler Ann (Mrs.), dress maker
Whitbread David, blacksmith
DRAYCOT FITZPAINE.
Strong William, farmer & landowner

WILSFORD (with Lake), near Amesbury, is a parish and village on the river Avon, and on the road from Salisbury to Amesbury, 2½ miles south-west from Amesbury station on the London and South Western railway, and 7 north from Salisbury, in the Southern division of the county, petty sessional division of Salisbury and Amesbury, Amesbury union, Salisbury county court district, rural deanery of Amesbury (Amesbury portion), archdeaconry of Sarum, and diocese of Salisbury. The parish church of St. Michael, rebuilt, with the exception of the tower, in 1858, at the sole expense of Giles Loder esq. is an edifice of flint and stone, consisting of chancel, nave, south porch and an Early Norman

Wall Box, Newton, cleared at 6.30 p.m.; sundays, 10.40 a.m.

Elementary School (mixed), built in 1842, for 160 children; average attendance, 125; & supported in part by an endowment; Henry Falkner, master

Carriers to:—

Romsey—C. Stride, thurs. & sat
Salisbury—Lampard & Pearce, tues. thurs. & sat. returning same days
Southampton—Elkins & Russell, tues. thurs. & sat. returning same days

Orders Confirmation (No. 12) Act, 1895," it has been transferred to Hampshire.

through the south end of the park, and is crossed from the grounds by a light iron suspension bridge, and from its well-kept banks has the appearance of a piece of ornamental water. George Edward Stirling Montagu esq. who is lord of the manor, J. H. Smith-Barry esq. and William Strong esq. are the principal landowners. The soil is green sand and at the foot of the downs clay; subsoil, flint and chalk. The chief crops are barley, oats, wheat and beans, and there is a large amount of pasture. The area is 3,005 acres of land and 17 of water; rateable value, £3,176; the population in 1901 was 494 in the civil and 264 in the ecclesiastical parish.

Parish Clerk, William Hiscock.

Oare, formerly a tithing of this parish, is now an ecclesiastical parish, and will be found under a separate head.

Draycot Fitzpaine is a tithing in the parish of Wilcot, 1½ miles north-east.

Rainscombe, a detached tithing of North Newton, was in 1885, under the Divided Parishes Act, attached to Wilcot, and in 1892 was included in the ecclesiastical parish of Oare.

Post, M. O. & T. Office.—Mrs. Emily Annie Baker, sub-postmistress. Letters arrive from Pewsey, Wilts, at 6.50 a.m. & 3.35 p.m.; Sunday, 7.30 a.m.; dispatched at 11.15 a.m. & 6.35 p.m.; Sunday, 9.30 a.m.
Elementary School (mixed), built in 1841, with residence for teacher, for 54 children; average attendance, 49; Miss Elizabeth M. Jones, mistress

western tower containing 3 bells: there are monuments to the Duke family: the church affords 123 sittings. The register dates from the year 1618. The living is a vicarage, with that of Woodford annexed, joint net yearly value £205, in the gift of the Bishop of Salisbury, and held since 1907 by the Rev. Samuel Fraser Handcock M.A. of Jesus College, Cambridge, who resides at Woodford. On the downs are many barrows. Lake House, the property of Joseph Williams Lovibond esq. was erected in the reign of Queen Elizabeth, and is a beautiful example of the domestic style of that period: it is picturesquely situated, and the park contains some fine elm trees. Wilsford Manor, a handsome mansion,

is the residence and property of Lord Glenconner J.P. Joseph Williams Lovibond esq. is lord of the manor of Lake, and Lord Glenconner is lord of the manor of Wilsford; Col. Sir Edmund Antrobus bart. of Amesbury, is lord of the manor of Normanton. The soil is light and chalky; subsoil, chalk. The chief crops are wheat, barley and oats. The area is 2,282 acres of land and 12 of water; rateable value, £1,219; the population in 1901 was 158.

Post Office, Lake.—John Hale Hazzard, sub-postmaster.

Letters through Salisbury arrive at 5.55 a.m. & 12.45

Glenconner Lord J.P. Wilsford manor; Lovibond Joseph & 34 Queen Anne's gate S W & Brooks's club S W, London Kane Mrs

Williams J.P. Pleasaunce Atkins Frederick John, farmer, Lake farm Crook Isaac, farmer, Normanton farm

p.m. & dispatched at 10.20 a.m. & 7.45 p.m.; Sunday, 5 p.m. The nearest money order office is Middle Woodford, 2 miles distant, & Durnford is the nearest telegraph office, 1 mile distant

Pillar Letter Box, Normanton, cleared 10.50 a.m. & 7.15 p.m.; Sunday, 5 p.m

Elementary School (mixed), built in 1858, for 35 children; average attendance, 32; Miss Marjorie Cox, mist

Carrier to Salisbury.—Henry Thorn, Tues. Thurs. & Sat. returning same day

Hazzard Jn. Hale, shopkpr. & post office Stonehenge Woollen Industry (The) (Miss Lovibond, hon. sec) Terrill Walter, farm bailiff to Lord Glenconner J.P

WILSFORD (or Willesford), near Pewsey, is a village and parish, on the river Avon, about 2 miles south from Woodborough station on the Reading, Newbury and Yeovil branch of the Great Western railway, 6 south-west from Pewsey and 7 south-east from Devizes, in the Eastern division of the county, Swanborough hundred, petty sessional division of Everleigh and Pewsey, Pewsey union, Devizes county court district, rural deanery of Potterne (Enford portion), archdeaconry of Wilts and diocese of Salisbury. The church of St. Nicholas is an ancient building of stone, in the Norman and Early English styles, consisting of chancel, nave, south porch and an embattled western tower, containing a clock and 5 bells: the east window and two others in the chancel are stained, and there are 160 sittings. The register dates from the year 1588. The living is a vicarage, with the chapelry of Manningford Bohune annexed, net yearly value £192, including 2 acres of glebe, with residence, in the gift of the Master of St. Nicholas' Hospital, Salisbury, and held since 1881 by the Rev. William Wrixon Keating M.A.

Keating Rev. Wm. Wrixon M.A. (vicar)

COMMERCIAL.

Bury William, haulier

Butler John, farmer, Upper & Lower farms Chamberlain Mary Ann (Mrs.), Post off Cleverly Geo. beer retailer & grocer

of Trinity College, Dublin. The trustees of the late Captain Wyndham, who are lords of the manor and the War Office are the principal landowners. The soil is clay and chalky; subsoil, chalk and green sand. The chief crops are wheat, barley, oats, beans and roots. The area is 1,603 acres; rateable value, £1,012; and the population in 1901 was 128 in the civil and 357 in the ecclesiastical parish.

Parish Clerk, James Gardiner.

Post Office.—Mrs. Mary Ann Chamberlain, sub-postmistress. Letters arrive from Pewsey, Wilts, at 8.25 a.m. & 4.15 p.m.; Sunday, 9.15 a.m.; dispatched at 10.15 a.m. & 5.35 p.m.; Sunday, 10.25 a.m. Woodborough, 3 miles distant, is the nearest money order & telegraph office

Elementary School (mixed), built in 1848, for 50 children; average attendance, 33; George E. Muspratt, master

Carriers to Devizes.—Hibberd, of Woodborough, & Cave, of Upavon, pass through Thurs

Gardiner James, boot & shoe maker Hine Thomas, farmer Oram Thomas Grace, blacksmith

WILTON is a municipal borough, union town and parish, with stations on the South Western and Great Western railways, and is near the confluence of the rivers Nader and Wylve, 3 miles north-west from Salisbury and 86 from London, in the Southern division of the county, Branch and Dole hundred, petty sessional division of Salisbury and Amesbury, Salisbury county court district, rural deanery of Wilton, archdeaconry of Sarum and diocese of Salisbury. The town is supposed by Baxter to have been the Caer Guilo, or capital of the British prince Caroilus, and subsequently an important seat of the West Saxons; it was certainly a considerable place previous to the Norman accession: in 871 King Alfred fought a battle against the Danes, who, although ultimately successful, sued for peace here, but in 1003 Wilton was partially devastated by Sweyn, King of Denmark: in 1143 it was taken possession of by Stephen, who, however, was compelled to vacate it by the army of the Empress Matilda, by whom it was burnt: it was afterwards rebuilt: it was, in 1579, visited by Queen Elizabeth: in 1603 it was for a time the residence of the court. Wilton became the head of the diocese of Wilts early in the 10th century, but during the Episcopate of Hermannus (1058-72) it was re-united to Sherborne and the seat of the bishopric removed to Old Sarum, where it remained until its transfer in 1271 to Salisbury. The borough first sent two members to Parliament in 23rd Edward I. (1293-4); by the operation of the "Reform Act of 1832" (5 and 6 Wm. IV. c. 76) the number was reduced to one, and by the "Redistribution of Seats Act, 1885" (48 and 49 Vict. c. 23) it lost its separate representation, and was made the head of a parliamentary division. From a very early period, prior to the reign of Henry I. Wilton has been a corporate borough: it was not scheduled in the "Municipal Corporations Act, 1835," but appears in the 1st schedule of the Act of 1883 (46 and 47 Vict.) as a place to which the Commissioners of 1876 considered that the Municipal Corporations Act might be applied, and accordingly, by an Order in Council, dated May 15th, 1885, a new municipal charter was granted, under which the old corporate borough boundary is extended, and now includes the whole of the parish of Wilton, with parts of the parishes of Burcombe, South Newton and Fugglestone St. Peter. The charter provides that the town shall consist of one ward, to be governed by a mayor, 4 aldermen and 12 councillors. The first election under the Municipal Corporations Act took place in November, 1885. The town is lighted with gas from works the property of the corporation, and supplied with water from water works at Ditchampton, which have lately been considerably im-

proved. The parish church of SS. Mary and Nicholas, erected in 1844 by the late Lord Herbert of Lea and the Countess of Pembroke, at an expense of upwards of £40,000, is an edifice in the Romanesque style, consisting of chancel, with aisles, nave of six bays, aisles and a campanile 100 feet in height, and containing 6 bells: the floor of the sanctuary is of Italian agate and marble: the pulpit of Caen stone is supported on 16 shafts of black marble, and beautifully inlaid with mosaics brought from the church of Santa Maria Maggiore in Rome: the font is of black and variegated Italian marble: there is a monument with marble bust, to Henry, 9th Earl of Pembroke, who was one of the Lords Justices (Regents of the Realm) 1740-48, and also held various offices in the household of George II.: he died 9 Jan. 1749-50: there are also monuments with two recumbent figures in white marble to Catherine, Countess of Pembroke, d. 27 March, 1856, and to the Rt. Hon. Sidney, 1st baron Herbert of Lea P.C. Sec. of State for War, 1859-61, d. 2 Aug. 1861: the organ was presented by the late Earl of Pembroke: the windows are all stained: there are sittings for 800 persons. The register dates from the year 1615. The living is a rectory, with Ditchampton and Netherhampton annexed, joint net income £254, with 10 acres of glebe land and residence, in the gift of the Earl of Pembroke and Montgomery, and held since 1867 by the Rev. Dacres Olivier M.A. of Christ Church, Oxford, canon and prebendary of Salisbury and chaplain to the Earl of Pembroke. The Congregational chapel, founded in 1700, seats 473; the Primitive Methodist, 150; Wesleyan, 90; and the Friends' Meeting House, 70. In 1891 a cemetery, with lodge, was provided by the Wilton Town Council, on the Ugford road, the ground comprising about 2 acres, given by the late Earl of Pembroke. Charities:—B. Sumption esq. left £4,000 in aid of the Free School; £1,000 for the clothing and apprenticing of poor children; £1,000 as a marriage portion for poor young women, natives of the town, not to exceed £10 to each; and £2,000 toward the clothing and support of five poor men and five women above the age of 50, being residents of the place for seven years previously. James Rawlence esq. of Bulbridge, gave £1,000 for the endowment of a trained nurse for the poor. There are also many other charities in aid of the school and for distribution. Wilton is noted as the first place in England where carpets were manufactured. The Wilton Royal Carpet Factory Company Limited, now under the chairmanship of the Earl of Pembroke, have a large factory here, where hand-tufted Axminster carpets of the finest quality are

woven, as well as super qualities in Wilton pile and Brussels carpets. Fairs are held on the 4th of May, for horses, and on September 12th for cattle and sheep, when between 60,000 and 100,000 are generally penned, this being one of the largest fairs of the kind in the west of England. Wilton was at a very remote period the seat of a monastery; Wulstan, Earl of Wiltshire, is said to have commenced this foundation by the erection of an oratory in A.D. 800; thirty years after his death Elburga, his widow, succeeded in raising this oratory into a priory: King Alfred, after his defeat of the Danes, erected a nunnery here in 871, which he subsequently transferred to the sisters of the priory, and this house King Stephen fortified in 1143. Æditha, daughter of Earl Godwin, and wife of Edward the Confessor, was educated here, and Maud, queen of Henry I. passed her early days at Romsey Abbey and at this house. At the Dissolution there were 32 nuns, and revenues estimated at £600. Wilton House stands on the site of the monastery, which, with the surrounding estates, was granted by Henry VIII. soon after the dissolution of the monasteries in 1539, to William, 1st Earl of Pembroke: the house was rebuilt and completed during the reign of Edward VI. from the designs of Hans Holbein. Of this building only the centre of the east front remains, the greater portion having been destroyed, presumably by the fire which took place during the life of Philip, 4th earl. This nobleman rebuilt the house from designs by Inigo Jones, who, being ill at the time, deputed Solomon (or Saul) de Caux to execute the works. The south front, and all the east front, except the centre portion of Holbein's design, is Inigo Jones's work. At the end of the 18th century the north and west fronts were rebuilt, under the direction of James Wyatt. Sir Philip Sidney was a constant visitor at Wilton, and "Sir Philip Sidney's Avenue," in the Park, is shown to this day as the spot where he composed the "Arcadia." In this house, the seat of the Earl of Pembroke and Montgomery P.C., G.C.V.O. is an extensive and beautiful collection of paintings, several

of them being Vandykes, some ancient marble sculpture, and also many suits of armour, some being trophies from the battle of St. Quentin, 10 Aug. 1557, at which William, 1st Earl of Pembroke commanded the English: the river Nadder flows through the grounds, and is crossed by an elegant bridge with an open Ionic colonnade; the park of 250 acres contains some fine cedars of Lebanon and a herd of deer. St. Giles' Hospital, founded in the 12th century by Adeliza, second wife of Henry I. for the reception of lepers, comprises five cottages in the occupation of three brethren and two sisters, with an income of £98, which is distributed in money among the brethren and sisters. St. Mary Magdalen's Hospital has an income of £145 yearly, and consists of six cottages, for six superannuated servants of the Earl of Pembroke, who is lord of the manor and the principal landowner. Part of the tithing of Ditchampton belongs to the parish of Burcombe, but it lies contiguous to and forms part of the borough of Wilton, and is 1 mile east from Burcombe. The Hospital of St. John, at Ditchampton, in the parish of Burcombe, was founded by Hubert, Bishop of Sarum, in 1189, for two poor men and two poor women (who receive 8s. per week) and a prior, who is appointed by the Dean of Salisbury. The names of the inhabitants of Burden's Ball, which belongs to South Newton, are given here. Bulbridge is another tithing and adjoins the town. The Earl of Pembroke and Montgomery is lord of the manor and principal landowner. The soil is alluvial and clay; subsoil, chalk and gravel. The chief crops are wheat, barley and green crops. The area of the parish is 1,886 acres of land and 29 of water; rateable value, £10,627; the population in 1911 of the civil parish and borough was 2,124.

By Local Government Board Order No. 31,825, the parishes of Burcombe Within and Newton Within and part of Fugglestone were added to Wilton civil parish and municipal borough.

Parish Clerk, Albert Musselwhite.

OFFICIAL ESTABLISHMENTS. LOCAL INSTITUTIONS &c.

Post, M. O. & T. O. & Telephonic Express Delivery Office.—Mrs. Elizabeth Mary Pretty, sub-postmistress. Letters through Salisbury, delivered at 6.45 & 10.40 a.m. & 7.30 p.m.; dispatched at 7.55 a.m. & 12.55, 4.20 & 8.30 p.m.; sundays, 8 p.m. Money order & postal telegraph office open from 8 a.m. to 8 p.m. on week days & from 8.30 to 10 a.m. on sundays
Wall Letter Box, Ditchampton, cleared week days at 10 a.m. & 12.15 & 7.40 p.m.; on sundays at 7 p.m.
Wall Letter Box, Burden's Ball, cleared week days at 11.15 a.m. & 4 & 7.50 p.m.; on sundays at 6.40 p.m.
L. & S. W. Railway Box, cleared week days at 7.5 & 11.20 a.m. & 7.30 p.m.; sundays, 12.5 p.m.

CORPORATION.

1910-11.

Mayor, Alderman William Vincent Moore.
Deputy Mayor, Alderman Henry Street.

Aldermen.

Retire Nov. 1912.
William Vincent Moore
Edward Slow

Retire Nov. 1915.
John Moore
Henry Street

Councillors.

Retire Nov. 1911.
Albert Brewer
Edwin Haswell Cooke
Frank William Mark
Walter E. J. Stroud

Retire Nov. 1912.
John Montague Swaine J.P.
Joseph William Ward

Retire Nov. 1912.
George Hewett Buckeridge
Walter Ernest Burrough

Retire Nov. 1913.
William Robert Badman
Leonard Hinton
William Shepherd
John White J.P.

Mayor's Auditor, Councillor Leonard Hinton
Elective Auditors, William Brooks Morris, South street & William Hibberd, Ditchampton

The Corporation meet at the Town Hall on the 2nd Monday in February, May & August at 6.30 p.m. & on November 9th at 12 noon

The ordinary meetings take place on the last wed. in each month at 6.30 p.m. except the months of April, May, June, July & August, when they meet at 7 p.m.

Officers of the Corporation.

Town Clerk, Henry John King, The Square
Treasurer, Matthew Henry Whitty Devenish, Wilts & Dorset Bank, Salisbury
Medical Officer of Health, Charles Robert Straton, L.R.C.P., & F.R.C.S. Edin. West street
Borough Surveyor, Sanitary Inspector & Collector, Wm Webb Henry Musselwhite, West street

WILTON RURAL DISTRICT COUNCIL.

Meets at the Workhouse every month on Mondays, from March to September, & every fortnight for the remainder of the year
Chairman, Joseph Carpenter, Manor house, Stratford-sub-Castle, Salisbury
Clerk, George Munkhouse Wilson, The Square
Treasurer, M. H. W. Devenish esq. banker, Salisbury
Medical Officer of Health, Charles Robert Straton
L.R.C.P. Edin. West lodge, Wilton
Surveyor & Sanitary Inspector, Richard A. Skelton, Bemerton

PUBLIC ESTABLISHMENTS.

Cemetery, Ditchampton, Jacob Whiley, supt
Fire Brigade, Market place, James Whatley, capt
Police Station, Market place, Inspector Harry Francis Wells, & 1 constable
Town Hall, Market place, Mrs. Hinton, keeper

TERRITORIAL FORCE.

4th Battalion Wiltshire Regiment (B Co.), Russell st.;
Capt. Robert Hastings Kendle; Color-Sergt. Samuel Still, drill instructor

WILTON UNION.

Wilton union comprises the following places:—Barford St. Martin, Baverstock, Bemerton, Berwick St. James, Bishopstone, Bower Chalk, Broad Chalk, Burcombe Without, Compton, Chamberlayne, Dinton, Ebbesborne Wake, Fisherton-de-la-Mere, Fovant, Groveley Wood, Langford (Little), Steeple Langford, Netherhampton, South Newton Without, Stapleford, Wilton, Wishford (Great), Wylve or Wily. The population of the union in 1911 was 10,203; area, 56,205 acres; rateable value in 1911, £70,362

Board day, every alternate Monday, at the workhouse, at 2 p.m.

Chairman of the Board of Guardians, Joseph Carpenter, Manor house, Stratford-sub-Castle, Salisbury
Clerk to the Guardians & Assessment Committee, George Munkhouse Wilson, The Square, Wilton & Bridge st. Salisbury
Treasurer, Matthew Henry Whitty Devenish, banker, Salisbury
Relieving & Vaccination Officers, Bishopstone district, Alfred Sheppard, Barford St. Martin; Wilton district, Francis Wiles, The Square, Wilton

Medical Officers & Public Vaccinators, Bishopstone district, Arthur Longman M.R.C.S.Eng. Broad Chalk; Fovant district, Challoner Clay L.R.C.P.Edin. Fovant; Stapleford district, Charles Penruddocke L.R.C.P.Edin. Wylve; Wilton district, Charles Robert Straton L.R.C.P.Edin. West lodge, Wilton

The Workhouse, South Newton, is a structure of brick, erected in 1836; Rev. Alfred John Baker, chaplain; Charles Robert Straton L.R.C.P.Edin. medical officer; Mrs. Brown, matron

Superintendent Registrar, George Munkhouse Wilson, The Square, Wilton; deputy, Arthur Edwards, 36 High street, Salisbury

Registrars of Births, Deaths & Marriages, Bishopstone sub-district, Alfred Sheppard, Barford St. Martin; deputy, John B. Coombs, Bower Chalk; Wilton sub-district, Francis Wiles; deputy, George James Carse, The Square, Wilton

PUBLIC OFFICERS.

Collector of Poores Rates, Robert Beckett, Stoford
 Certifying Factory Surgeon, Charles Robert Straton L.R.C.P.Edin. West lodge

PLACES OF WORSHIP, with times of services.

SS. Mary & Nicholas Church, Bev. Prebendary Dacres Olivier M.A. rector; Rev. Percy Richard Barrington Brown M.A. curate; 8 & 10.30 a.m.; 3 & 6.30 p.m.; daily, 8 a.m. & 5 & 7 p.m

PRIVATE RESIDENTS.

Pembroke & Montgomery Rt. Hon. Earl of P.C., G.C.V.O., J.P. Wilton house; & Carlton & Marlborough clubs SW & Constitutional club WC, London

Brewer George, West street
 Brown Rev. Percy Richard Barrington M.A. (curate), The Priory
 Carder Miss, 33 Ditchampton
 Carse George James, The Square
 Carter Misses, The Square
 Clutterbuck Miss, Burden's Ball house
 Coates John, North street
 Cockburn Miss, Ditchampton house
 Corby Mrs. 28 West street
 Croome Walter, North street
 Dubourg Mrs. The Mount
 Finnie Miss, The Square
 Forestier-Walker Col. George T., A.D.C. The Island

Gow James, Factory house
 Hibbert George, 1 Ellandune, West end
 Jeans Henry William, Westholme, Ditchampton
 Kendle George Robert, South street
 King Henry John, The Square
 Lander Fredk. Jas. Old Rectory ho
 Miller Edward, 31 Ditchampton
 Mitchell Charles, The Square
 Mitchell Mrs. Berkshire ho. North st
 Moore William Vincent, West street
 Naish Misses, Russell street
 Olivier Rev. Prebendary Dacres M.A. (rector)

Rawlence Frederick Arthur, Bulbridge
 Rawlence Mrs. George, The Square
 Rawlence James Edwd. The Chantry
 Richardson George Herbt. Red house
 Slow Edward, 2 Ellandune, West end
 Straton Alexander Walter Keith, The Priory

Straton Charles Robert, West lodge
 White John J.P. Glencairn, Silver st
 Wilson Geo. Monkhouse, The Square

COMMERCIAL.

Early closing day, Wednesday 4 p.m.
 Axton Wm. assist. overseer, Riverside
 Ball Chas. Wm. Pembroke Arms hotel
 Bell George, saddler & harness maker, Market place; branches at Steeple Langford, Wylve, Broadchalke & Porton
 Binden Reginald, chimney sweeper, Ditchampton
 Brazier Wm. plumber, 33 North st
 Brewer Albert, machinist & agricultural implement maker; improved weed cutters & horse hoes; all steel harrows, harvesting machinery &c. (established 1860), West street

Congregational; 10.30 a.m. & 6 p.m.; thurs. 7 p.m
 Friends' Meeting Room, South street; 11 a.m. & 6 p.m
 Primitive Methodist (Salisbury circuit); 10.30 a.m. & 6 p.m.; wed. 7 p.m
 Wesleyan Methodist; 10.30 a.m. & 6 p.m

ELEMENTARY SCHOOLS.

West street, built in 1842, with residence for master & mistress, for 420 children; average attendance, 314; Leonard Hinton, master; Mrs. Kate Stone, mistress; Miss Kate A. Lloyd, infants' mistress

Park, built & endowed in 1838 by Lady Georgiana Herbert, for the education & clothing of 35 poor girls; Miss Brine, mistress

Free, founded by Walter Dyer in 1706, for 20 poor boys, elected by the Charity Trustees for the borough; the school has, since its foundation, received several additional endowments, & particularly £4,000 under the will of R. Sumption esq.; the total funds are now invested in Consols, realizing about £235 yearly; John Ccates, master

RAILWAY STATIONS.

Great Western, Henry Beer, station master
 London & South Western, William John Liley, stn. mstr

CARRIER.

William Read leaves 'Pembroke Arms' for Salisbury, tues. thurs. & sat. at 10 a.m. & 4 p.m. other days at 10 a.m. & returns from Salisbury at 1.15 p.m. & 6.30 p.m

Buckeridge George Hewett, draper, 90 North street
 Burge William Henry, insurance agent, Ditchampton
 Burrough Walter Ernest, baker, 81 North street

Carse George James, deputy registrar of births, deaths & marriages for Wilton sub-district; & clerk of the works to the Earl of Pembroke, The Square

Chalke Mary E. (Miss), haberdasher, 41 West street

Challis Thomas, head gardener to the Earl of Pembroke

Clark Eliza (Miss), dress maker, 4 Russell street

Clifford Fras. watch repairer, South st

Coates Jn. boarding school, North st

Cooke Edwin Haswell (estab. 1863), whitening, hearthstone & putty manufacturer

Coombs George, coal merchant, haulage contractor & furniture remover; agent for L. & S. W. Railway, North street

Coombs Hedley H. fruiterer, greengrocer & florist; wreaths & wedding bouquets, 39 North street

Cooper Saml. confectnr. 10 North st

Corporation Gas Works (H.J. King, sec)

Couldry Fanny (Mrs.), Wheatsheaf P.H. Burden's ball

Courtney Ernest, house furnisher 13, & tailor 19 & 20, North street

Daniels Henry, boot ma. 1 North st

Davis Ella Florence (Miss), dress ma

Davison James, tailor, West street

Dowding Beatrice (Mrs.), dress ma. Ditchampton

Elliott Charles Seymour, tailor, 53 West street

Elliott Maurice, boot maker, South st

Elliott Thomas, builder, West street

Farwell Alfd. Jn. hair drsr. 78 North st

Fire Brigade (William W. H. Musselwhite, supt.), Market place

Fray William George, farm bailiff to J. E. Rawlence esq)

Fry John, butcher, 18 North street

Garland Arthur, dairyman, The Square

Goodridge Arthur Frank, beer retailer, West street

Goulden Sidney, assistant surveyor for Rural District Council, 31 West st

Hamblin William Edwd. ironmonger, 7 North street

Harding Reginald, tailor, The Square

Hare Henry. wheelwright, 27 West st

Kendle Geo. Robt. land agent to the Earl of Pembroke; office, Wilton house. TN 2 Wilton

King Henry John, solicitor, town clerk & clerk to urban sanitary authority, clerk to Education committee & to Wilton United Charities, The Square

King William Percival, Victoria Arms. P.H. West street

Lansley Henry, saddler, North street

Lawrence Wm. tailor, 5 Pembroke ter

London Central Meat Co. Limited, butchers, 83 North street

McKellar Duncan, head gamekeeper to the Earl of Pembroke

Marks Charles Edwd. & J. plumbers, 77 North street

Marks Frank William, carriage builder, West end

Marsh Gertrude (Mrs.), shopkeeper, 10 North street

Marshment & Son, bill posters & advertising contractors, North st

Mathewson Jn. Smith, confr. 3 West st

Montgomery Henry Charles, insurance agent, West street

Moore William Vincent, wholesale & retail ironmonger, general house furnisher & horse hair manufacturer, West street

Moore-Hopkins E. S. (Mrs.), draper, 14 West street

Morris James, butcher, 51 West st

Musselwhite Ernest William, stonemason, 16 St. John's square

Musselwhite William Webb Henry, collector, borough surveyor & sanitary inspector for urban sanitary authority, 16 St. John's square

Naish E. V. felt manufactr. Crow la National Telephone Co. Limited; call office, 1 West street

Noake William, shopkpr. Burden's ball

Page Henry S. chemist, 47 West st

Peach Mary Jane (Mrs.), confectnr. 22 North street

People's Refreshment House Association Limited, Bell P.H. Ditchampton

Pike Emma (Mrs.), Six Bells P.H. 87 North street

Pretty Fras. Jas. ironmng. 1 West st

Randall Jas. Thos. ironmng. 52 West st

Rawlins Mary (Mrs.), blacksmith, Russell street

Read Edward Henry, dist. supt. to Prudential Assurance Co. West end

Read William, job master & carrier, South street

Ridout Ann Eliza (Mrs.), beer retailer, West street

Robinson Frank, coal mer. 49 North st

Shepherd Frank, insur. agt. West st

Shepherd Wm. grocer, 89 North st
 Silby Granville Alexander, grocer,
 Ditchampton
 Squibb John, boot ma. 8 North st
 Squibb William Charles, shopkeeper,
 Riverside
 Still Color-Sergt. Instructor Samuel,
 drill instructor to B Co. 4th Batt.
 Wiltshire Regt. (T. F.), Russell st
 Straton & Straton, surgeons, West
 street. T N 193 Wilton
 Straton Alexander Walter Keith
 M.R.C.S., L.R.C.P.Lond. physician
 & surgeon (firm, Straton & Stra-
 ton), The Priory. T N 193 Wilton
 Straton Charles Robert L.R.C.P. &
 F.R.C.S.Edin., L.S.Sc. (firm,
 Straton & Straton), surgeon,
 certifying factory surgeon, & medi-
 cal officer of health to the Corpora-
 tion & Rural District Council, &
 medical officer & public vaccinator
 to Wilton district, & medical officer
 to the workhouse, West lodge.
 T N 193 Wilton
 Street Henry, farmer, West end
 Stroud Walter & Thomas, cabinet
 makers, West end
 Stroud Walt. furniture dlr. Market pl

Talbot & Wyvern Coffee Tavern (Wm.
 Shergold, manager), The Square
 Taunton Robert Silas, farmer, Bur-
 den's Ball farm
 Territorial Force (4th) Battalion
 Wiltshire Regiment (B Co. Capt.
 Robert Hastings Kendle; Color-
 Sergt. Samuel Still, drill instruc-
 tor), Russell street
 Town Hall (Mrs. Hinton, keeper),
 Market place
 Uphill James, carpenter, West street
 Ward Adolphus Thomas, bazaar, 79
 North street
 Ward Josph. Wm. draper, 3 & 4 North st
 Whatley Albert, grocer, Four corners
 Whatley Frdk. coal dlr. 15 St. John's sq
 Whatley James, builder, West street
 White John, grocer, 9 North street
 Wiles Francis, registrar of births,
 deaths & marriages for Wilton sub-
 district, & relieving & vaccination
 officer for Wilton dist. The Square
 Wilson George Munkhouse, solicitor,
 supt. registrar for Wilton district,
 clerk to the guardians & assessment
 committee of Wilton union, & clerk
 to Wilton Rural District Council,
 The Square; & at Salisbury

Wilton Cemetery (Jacob Whiley,
 supt.), Ditchampton
 Wilton Co-operative Society Limited
 (Robt. Sinca, managr.), Market pl
 Wilton House Estate Office (George
 Robert Kendle, agent to the Earl
 of Pembroke); office, Wilton ho.
 T N 2 Wilton
 Wilton Literary Institute (William B.
 Morris, hon. sec.; George James
 Carse, hon. treas.; George Sutton,
 librarian)
 Wilton Printing Works (Wm. Jukes,
 manager), 91 North street
 Wilton Royal Carpet Factory Co.
 Limited (The), manufacturers of
 real Axminster, Wilton & Brussels
 carpets, Royal carpet works. T A
 "Carpets, Wilton;" Telephone,
 192 Wilton
 Wilts & Dorset Banking Co. Limited
 (agency)(open on Mondays & Thurs-
 days from 2 till 3.30), Market place;
 draw on London County & West-
 minster Bank Limited, London E C
 Winters Beatrice L. (Miss), sta-
 tioner, West street
 Wright Thomas, corn mer. 82 North st

WILY, see Wylve.

WINGFIELD (or Winkfield) is a scattered village and parish, situated on the Somersetshire border, 1 mile east from the river Frome, 2 miles south-west from Trowbridge station on the Great Western railway and 2½ south from Bradford-on-Avon, in the Western division of the county, Bradford petty sessional division, hundred and union, Trowbridge county court district, Potterne rural deanery (Bradford portion), archdeaconry of Wilts and diocese of Salisbury. The church of St. Mary is a small but ancient edifice of stone, in the Perpendicular style, consisting of chancel, nave, north transept, south porch, and an embattled western tower with pinnacles containing 3 bells: the church was enlarged in 1861 by the addition of a north transept, at a cost of £110, and affords 180 sittings. The register dates from the year 1654. The living is a rectory, net income £160, with 18 acres of glebe and residence, in the gift of trustees, and held since 1899 by the Rev. Richard Earle B.A. of Corpus Christi College, Cambridge. The Baptist chapel, built in 1896, will seat 150 persons. There are two charities, one of the annual value of £4, for apprenticing boys; the other, of the annual value of £2 10s. to be distributed among the poor of the parish. Midway Manor House was the residence of Lieut.-Gen. Henry Shrapnel B.A. the inventor in 1785 of the shell which bears his name: he died 13th March, 1842: on the pillars of the park gates are carved the

names of 23 battles won with the Shrapnel shell. Wingfield House is the seat of Sir Vincent Henry Penalver Caillard kt. J.P. The chief landowners are Sir Vincent H. P. Caillard J.P. Mr. Frederick William Woods, and W. H. Laverton esq. J.P. of Westbury. The soil is friable clay; subsoil, gravel. The land is chiefly pasture, but some wheat is grown. The area is 1,381 acres of land and 8 of water; rateable value, £2,279; the population in 1901 was 277 in the civil and 295 in the ecclesiastical parish.

Under the provisions of the "Divided Parishes Act, 1882," detached parts of Rowley have been transferred to Farleigh, Hungerford, Bradford-on-Avon and Westwood.

Rowley is a tithing.

Sextoness, Mrs. Elizabeth Harper.

Police Constable, Henry Plank.

Post & T. Office.—James Hill, sub-postmaster. Letters arrive through Trowbridge at 6.55 a.m. & 5.45 p.m.; dispatched at 9.25 a.m. & 6.55 p.m. week days only; no Sunday delivery. The nearest money order office is at Trowbridge

Wall Letter Box, Malt house, cleared at 9.20 a.m. & 6.45 p.m. week days only

Elementary School (mixed), built in 1852, for 66 children; average attendance, 45; Miss Emily Bishop, mistress

Marked * postal address Bradford-on-Avon.

*Baynton Hy. Summers, Midway manr
 Caillard Sir Vincent Henry Penalver
 J.P. Wingfield house
 Clark Thomas Herbert, The Green
 Earle Rev. Richard B.A. Rectory
 Woods Mrs. The Willows

COMMERCIAL.

Couch Albert, baker

Couch Edith (Mrs.), farmer, Swansbrook

*Couch George Tucker, farmer, Oxtall farm, & beer retailer

*Duke Edwin, miller (water), Stowfrd

Edwards William, head gardener to

Sir Vincent H. P. Caillard

Evans Tom, gamekeeper to W. H.

Laverton esq. J.P.

*Greenhill Edward, farmer, Stowford

Gumm Albert, farmer, Romsey oak

Harris George, boot repairer

Hill James, shopkeeper, Post office

Moore Sarah (Mrs.), laundress

*Pike Sarah (Mrs.), frmr. Snarlton frm

Reading Room (Sidney Couch, mgr)

Wadman James, cowkeeper

Windell Thomas, farmer, Pomeroy

Woods Frank Howard, farmer, Trowle

& Belle Couer

Woods Frederick William, farmer,

Church farm

WINSLEY CUM TURLEIGH is a civil parish constituted out of that of Bradford-on-Avon in 1895. Winsley is a scattered village, and together with Limpley Stoke was formed into an ecclesiastical parish in 1846: it is 1 mile north-east from Limpley Stoke station of the Trowbridge and Bath section of the Great Western railway, and 2 west from Bradford-on-Avon, in the Western division of the county, hundred, petty sessional division, union, and county court district of Bradford-on-Avon, deanery of Potterne (Bradford portion), archdeaconry of Wilts and diocese of Salisbury. The Kennet and Avon canal passes through the parish. The church of St. Nicholas, in the centre of the village, was rebuilt of stone in 1841, in the Perpendicular style, and consists of chancel, nave, south porch: the old tower, which stood at the west end of the former church, and contains a clock and 3 bells, is now detached: there are sittings for 250. The register dates from the year 1724. Winsley is a vicarage, with Limpley Stoke annexed, joint net yearly value £234, in the gift of the Dean and Chapter of Bristol, and held since 1892 by the Rev. Reginald Walter Angel Angel-Smith B.A. of Queen's College, Cambridge, and

surrogate. The Wesleyan chapel, rebuilt in 1902, has 100 sittings. Here is a Sanatorium, built in 1903-4 at a cost of £32,739, for consumptive patients from the counties of Wilts, Gloucester and Somerset and the City of Bristol: the building, designed by Messrs. Silcock and Reay, architects, of Bath, is intended to receive 70 patients, and there are also 8 chalets, the gift of Mr. Samuel White, of Dorset House, Clifton: the site, in Murhill Quarry, is 46 acres in extent, and was purchased, with all rights, for £1,716 17s.: the sanatorium was opened with 16 patients 16 December, 1904. Near the church, is a small gorge in the hillside called "Danes-bottom," where, according to tradition, a battle was fought between the invaders and the troops of Alfred the Great. Atwood's charity of £17 yearly, derived from funded property, is for distribution in money. The inhabitants are employed chiefly in agriculture and in working in the freestone quarries. At Avoncliff is the pumping station of the Bradford Waterworks. Winsley Corner is the seat of Vice-Admiral Sir Richard Poore bart. K.C.B., C.V.O. The soil is chiefly stony brash; subsoil,

freestone; the crops are barley, oats, wheat and roots. The area is 1,940 acres; rateable value, £4,880; the population in 1901 was 638.

Limpley Stoke will be found under a separate heading. Turleigh or Turley, is a hamlet half a mile south-east. Parish Clerk, James Forster.

Post, M. O. & T. Office, Winsley.—Mrs. M. J. Garish, sub-postmistress. Letters through Bradford-on-Avon

WINSLEY.

PRIVATE RESIDENTS.

Letters for the Sanatorium & Murhill must be addressed Limpley Stoke.

Angel-Smith Rev. Reginald Walter Angel B.A. (vicar)
Bowyer Miss, Ivy house
Brinckman Major R. Murhill house
Carey H. D. Rowas lodge (letters via Limpley Stoke)
Cornwall Rev. Alan Kingscote M.A. Burghope
Crossley Leonard M.D. The Sanatorium
Edmonds Richard, Lambourne house
Forestier-Walker Miss, The Crofts
Greaves Miss, Woodlands
Harding Thomas, East view
Knatchbull E. W., J.P. Manor house
Poore Vice-Admiral Sir Richard bart. K.C.B., C.V.O. Winsley Corner
Taylor Charles, Bleak house
Thornton James J.P. Conkwell grange (letters via Limpley Stoke)

COMMERCIAL.

Bath Stone Firms Co. Ltd. quarry owners

Bowles Frank (Mrs.), market gardnr. Murhill
Bowles Herbert G. Seven Stars P.H. & brewer
Bradford-on-Avon Water Works (Pumping Station) (G. Berry, engineer), Avoncliff
Bray Frank, market gardnr. Murhill
Carter Tom, farmer, Haugh Parsonage farm
Cleverley Jesse, tea gardens, Murhill
Crossley Leonard M.D. Edin. resident medical officer, Sanatorium
Dando Charles, farmer, Hartley
Day Francis George, farmer, Hay
Freeman Thos. Richard, flock manufacturer, Avoncliff
Forster James, carpenter
Garish Mary Jane (Mrs.), shopkeeper, & post office
Godwin Arch. B. baker & beer retrl
Harris Herbert Jas. farmer, Ashley
Hazel Alfred, farmer, Winsley farm
Little William, haulier
Mizen Lot, farmer, Hay
Organ Jas. shoeing & general smith
Sanatorium for the Poorer Consumptives of the Counties of Gloucester, Somerset & Wiltshire & the City & County of Bristol (J. Moulton esq. J.P. president; Leonard Crossley

arrive at 7 a.m. & 6.30 p.m.; sundays, 7 a.m.; dispatched at 7.40 a.m. & 7.20 p.m.; sundays, 7.40 a.m. Post Office, Turleigh.—Mrs. Kattley, sub-postmistress. Letters through Bradford-on-Avon arrive at 6.30 a.m. & 6 p.m.; sundays, 6.45 a.m.; dispatched at 6.40 a.m. & 7.35 p.m. Winsley is the nearest money order & telegraph office

Elementary School (mixed), built in 1866 & enlarged in 1894, for 130 children; average attendance, 120; Robert Beasley, master

M.D. Edin. res. medical officer; Miss Florence Keene, matron; Frederic Jones, sec) Stokes Hy. Nelson, farmr. Winsley frm

TURLEIGH.

(Postal address, Bradford-on-Avon.)

PRIVATE RESIDENTS.

Broad Mrs. Dane villa
Brooks George, Hillside
Buckpitt James Hunter
Davis Joseph
Edmonds Benjamin, Mount view
Goldsworthy Robert, The Lynns
Hanks Mrs
Heal Miss, Rock cottage
Scarth Levieson, Brooklands
Thompson Miss, Turleigh villa
Webb James Fredk. Stoke Bridge
Webber Wm. Littleton, Turleigh ho
Wilkins William, Rock villa
Wills Charles Henry

COMMERCIAL.

Baynton Alfred, market gardener
Dainton Mark, gardener to W. Wilkins esq
Davis Mrs. farmer, Turleigh farm
Elliott William J. grocer
Say Edwin, Prince of Wales P.H
Stokes Henry, farmer

WINTERBOURNE BASSETT is a village and parish on the road from Wootton Bassett to Marlborough, 6 miles south-east from Wootton Bassett station, on the Swindon and Bath section of the Great Western railway and 9 north-west from Marlborough, in the Eastern division of the county, Selkley hundred, petty sessional division of Marlborough, Marlborough union and county court district, rural deanery of Avebury (Avebury portion), archdeaconry of Wilts and diocese of Salisbury. The church of St. Katharine and St. Peter is an ancient stone fabric, chiefly in the Decorated style, consisting of chancel, nave, north aisle, transept, south porch, and an embattled western tower with pinnacles containing 3 bells: here are several monuments to the Baskervilles, who were settled at Rickarson, and an Early English font: the church was restored in 1857, and affords 120 sittings. The register dates from the year 1681. The living is a rectory, net yearly value £420, including 40

Horton James J.P. Rabson manor
Kendall Henry George Ommanney M.A. (rector), Rectory
Couzens John, baker, Post office

Cowing Matthew, farmer, Whye
Horton Jas. J.P. farmr. Rabson manor
Marshall George, wheelwright
Nash John, White Horse P.H

acres of glebe, with residence, in the gift of Magdalen College, Oxford, and held since 1904 by the Rev. Henry George Ommanney Kendall M.A. of that college. James Horton esq. J.P. is lord of the manor and sole landowner. The soil is clay and loam; subsoil, clay and chalk. The chief crops are wheat, oats and beans. The area is 2,149 acres; rateable value, £1,460; the population in 1911 was 233.

Sexton, Edward Perry.

Post Office.—John Couzens, sub-postmaster. Letters through Swindon are delivered at 6.25 a.m. & 2 p.m.; dispatched at 7.50 p.m.; Sunday delivery 7.10 a.m.; dispatch at 7.50 p.m. Broad Hinton, 1 mile distant, is the nearest money order & telegraph office

Elementary School (mixed), built in 1875; accommodation for 50 children; average attendance, 38; Mrs. Alice Mann, mistress

Perry Edward, sexton
Radbourne George, blacksmith
Redman James, farmer, Manor farm

WINTERBOURNE DAUNTSEY (or Dantsey, or Middle Winterbourne) is a village and parish, in the Bourne valley, 1½ miles south-south-west from Porton station on the main line of the London and South Western railway, 4 north-east from Salisbury and 5 south-east from Amesbury, in the Southern division of the county, Alderbury hundred, Salisbury and Amesbury petty sessional division, Salisbury county court district, Amesbury union, rural deanery of Amesbury (Alderbury portion), archdeaconry of Sarum and diocese of Salisbury. The church of this parish was taken down in 1867 and the inhabitants attend that of Winterbourne Earls, to which parish this is annexed. Here is a Methodist New Connexion chapel. Frederick Burt esq.

Burt Frederick, Manor house
Cusse Mrs. Fern cottage
Gater Caleb William, The Grange

Reed George James, The Elms
Burt Frederick, farmer
Hayter William, coal merchant

of the Manor House, is lord of the manor, and Mrs. Wyndham-Long, of Bishop's Waltham, Hants, is the chief landowner. The soil is chalk; subsoil, same. The chief crops are wheat, barley and roots. The area is 1,185 acres; rateable value, £908; the population in 1911 was 159.

Figsbury Ring (or Clorus's Camp) is 1 mile south-east.

Letters arrive from Salisbury at 5 a.m. & 3.5 p.m.; sundays 5 a.m.; dispatched at 1.45 & 7.15 p.m.; sundays, 5 p.m. The nearest money order & telegraph office is at Winterbourne Gunner, ½ a mile distant

The children of this parish attend the school at Winterbourne Earls

Henstridge John, boot maker
King Fanny Agnes (Mrs.), New inn
Smith William J. shopkeeper

WINTERBOURNE EARLS (or Winterbourne) is a parish and village, in the Bourne valley, 2 miles south-west from Porton station on the London and South Western railway, 3½ north-east from Salisbury and 6 south from Amesbury, in the Southern division of the county, Alderbury hundred, Salisbury and Amesbury petty sessional division, Amesbury union, Salisbury county court district, rural deanery of Amesbury (Alderbury portion), archdeaconry of Sarum and diocese

of Salisbury. The church of St. Michael, erected in 1868, near the former site, for this parish and that of Winterbourne Dauntsey, is a fine building of flint and stone in the Early English style, consisting of chancel, nave of three bays, south porch, south aisle and an embattled tower with pinnacles, containing 5 bells and a clock, the gift of Richard Blake esq.: the east window and others in the chancel are stained: there are 287 sittings. The register of this parish dates from 1567,

that of Winterbourne Dauntsey from 1561. The living is a vicarage, with Winterbourne Dauntsey annexed, joint net yearly value £315, with residence, in the gift of the Bishop of Salisbury, and held since 1897 by the Rev. Frank Elcho Skyrme M.A. of Brasenose College, Oxford, and rural dean of Amesbury (Alderbury portion). The Bungalow, formerly a private residence, situated on high ground, has been purchased by the Corporation of Salisbury, and is now used as an Isolation Hospital for 25 patients. The poor of this parish participate in Tanner's charity (see Winterbourne Gunner), and also in Cartwright's charity. The hamlet of HURDCOTT, half a mile south, consists of a large number of cottages. There is a small Wesleyan chapel. Capt. George Hounsom Fort, of Alderbury House, who is lord of the manor of Winterbourne Earls, and Mrs. Wyndham-Long, of Corhampton House, near Bishop's Waltham, Hants, who is lady of the manor of Hurdcott, are also chief landowners. The soil is chalk; subsoil,

same. The chief crops are wheat, barley and roots. The area is 1,698 acres; rateable value, £1,897; the population in 1911 was 227.

Parish Clerk, Sydney Elkins.

Letters arrive from Salisbury via Winterbourne Gunner, at 8 a.m. & 3.10 p.m.; leave at 6.30 p.m. Winterbourne Gunner is the nearest money order & telegraph office, 1 mile distant

Wall Letter Boxes.—Village, cleared 12.55 & 7.30 p.m.; sundays, 5.20 p.m.; Hurdcott, cleared 12.50 & 7.35 p.m.; sundays, 5.50 p.m

Elementary School, for the use of this & the adjoining parishes of Winterbourne Dauntsey & Winterbourne Gunner, built in 1867, for 103 children; average attendance, 99; there is a residence for the master adjoining the schools; Albert William Hopkins, school master

County Police Station, Charlie Hosey, constable in charge

PRIVATE RESIDENTS.

Beken M., The Poplars
Gibbs Mrs. Hurdcott Farm house
Goligher Hugh Garvin, The Cottage
Skyrme Rev. Frank Elcho M.A. Vicarage
Sutton Thomas Blake, Fairfield, Hurdcott

COMMERCIAL.

Hawkins Thomas, Black Horse P.H. Hurdcott
Salisbury Corporation Isolation Hospital (Edmund Towers Fison B.A., M.D. medical officer; Miss Mar-

garet Brown, nurse in charge), The Bungalow

Stevens George, carrier, Hurdcott
Sutton Job, farmer, Manor house
Sutton Thomas Blake, farmer, Fairfield, Hurdcott

WINTERBOURNE GUNNER (or Cherborough, or Upper Winterbourne) is a parish and village in the Bourne valley, 1 mile south-west from Porton station on the London and South Western railway, 5 north-east from Salisbury, and 4½ south from Amesbury, in the Southern division of the county, Alderbury hundred, Salisbury and Amesbury petty sessional division, Amesbury union, Salisbury county court district, rural deanery of Amesbury (Alderbury portion), archdeaconry of Sarum, and diocese of Salisbury. The Bourne, a fine trout stream, flows through this parish. The church of St. Mary, built in the 12th century, is a plain edifice, consisting of chancel, nave, south porch, and a low square tower containing 2 bells: it was repaired in 1810 and restored in 1885, and now affords 80 sittings. The register dates from the year 1573. The living is a rectory, net yearly value, £130, including residence and 9 acres of glebe, in the gift of the Lord Chancellor, and held since 1898 by the Rev. Hugh Allan D.D. of Wadham College,

Oxford. Here is a Wesleyan chapel. Tanner's charity of £12 ris. yearly is derived from £500 New 3¼ per cent. Bank Annuities, left in 1848 by Miss Jane Tanner to keep in good repair a monument erected to her memory in the churchyard, the residue to be distributed to the poor of the parishes of Winterbourne Earls and Winterbourne Gunner in fuel and clothing. Major Bowle Evans is lord of the manor and principal landowner. The soil is chalk; subsoil, same. The chief crops are wheat, barley and roots. The area is 1,642 acres; rateable value, £1,158; the population in 1911 was 157.

Parish Clerk, George Brown.

Post, M. O. & T. Office.—Mrs. Frances Pocock, sub-postmistress. Letters arrive from Salisbury at 5 a.m. & 3.5 p.m.; sundays, 5 a.m.; dispatched at 1 & 7.15 p.m.; sundays, 5 p.m

The children of the parish attend Winterbourne Earls school

Allan Rev. Hugh D.D. (rector), Rectory
Bickerstaffe-Drew Right. Rev. Mon-
signor Francis B.D. (Roman Cath.
Chaplain to the Forces), Manor ho

Ewence Charles Henry, dairyman
Gay Frank George, farmer
Pocock Frances (Mrs.), grocer, Post office

Smith & Rowden, builders & whlwrights
Webb Edwin, carrier
White Richard & Son, millers (water & steam)

WINTERBOURNE MONKTON is a parish and small village, on the road from Swindon to Devizes, 7½ miles north-west from Marlborough stations on the Great Western and Midland and South Western junction railways, and consists of three farms, in the Eastern division of the county, Selkley hundred, petty sessional division of Marlborough and Ramsbury, Marlborough union and county court district, rural deanery of Avebury (Avebury portion), archdeaconry of Wilts and diocese of Salisbury. The church of St. Mary Magdalene is a small building of stone, in the Norman and Early English styles, consisting of chancel, nave, south porch, and a western tower covered with oak shingles and containing 4 bells: it was completely restored under the direction of Mr. Butterfield in 1878: there are 96 sittings. The register dates from the year 1656. The living is a vicarage, annexed to that of Berwick Bassett, joint net yearly value £228, including 37 acres of glebe, in the gift of the Bishop of Salisbury, and held since 1911 by the Rev. Robert Stephenson Weallens B.A. of Oxford University, who resides at Berwick Bassett.

Nathaniel R. R. Young esq. of Winterbourne Monkton, is lord of the manor and principal landowner, and Aubrey William Freeman Wilson esq. 68 Sinclair road, West Kensington S W, holds the rectory farm. The soil is chalk; subsoil, clay. The chief crops are wheat, barley, oats and roots. The area is 1,814 acres; rateable value, £784; the population in 1911 was 215.

Monkton Penning is 1 mile east.

Parish Clerk, Henry Spackman.

Post Office.—Alfred Herbert Atkins, sub-postmaster. Letters through Swindon arrive at 6.15 a.m. & 3 p.m.; dispatched at 7.20 p.m. The nearest money order & telegraph office is at Avebury, 1½ miles distant

County Council School (mixed), built in 1856 & enlarged in 1907, with residence for mistress, for 50 children; average attendance, 45; Mrs. Emily Spackman, mistress

Carrier to Marlborough, Swindon & Devizes.—Edwin Gilbert, of Avebury

Shirley Misses

COMMERCIAL.

Buckenham George, gamekeeper to
Charles Garnett esq

Parsons Edmund Arthur, farmer,
Middle & Parsonage farms
Spackman Henry, haulier
Spackman Sarah (Mrs.), beer retailer

Waite Charles, beer retailer
Young Nathaniel B. R. farmer, East & West farms

WINTERBOURNE STOKE is a township, parish and village, 4 miles north from Wishford station on the Salisbury branch of the Great Western railway, 5 west from Amesbury and 10 north from Salisbury, in the Southern division of the county, union of Amesbury, hundred of Branch and Dole, petty sessional division of Salisbury and Amesbury, county court district of Salisbury, rural deanery of Wylve (Wylve portion), archdeaconry of Sarum and diocese of Salisbury. The Winterbourne stream flows through the parish. The church of St. Peter is an ancient structure of flint and stone, in the Early English style and consists of chancel, nave, transepts, north porch and a central embattled tower, containing 4 bells: there are two fine Norman doorways in the nave: the arch leading into the south transept is pure Early English: in the chancel is a good

piscina and an aumbry, both of Early Decorated character: the south transept also retains a piscina: the stained east window is in memory of Mrs. Amy Bevan, sister of the present vicar: the pulpit of carved oak is dated 1621: there are 120 sittings. The register dates from the year 1558. The living is a vicarage, net income £180, with residence, and 2 acres of glebe land, in the gift of Cary Coles esq. and held since 1891 by the Rev. Sydney William Wayet. Cary Coles esq. C.C. who is lord of the manor, John Fallon esq. and Allan Percy Cunliffe esq. of 9 Arlington street, London S W, are the chief landowners. The soil is light loam on chalk. The chief crops are wheat, barley and oats. The area is 3,564 acres of land and 8 of water; rateable value, £1,389; in 1901 the population was 224.

The Conegarth (or Coneygore, i.e. rabbit warren)

is an earthwork, three-quarters of a mile north. There are many barrows and earthworks, among which is Long Barrow.

Sexton, Frank Martin.
Post Office.—George Stanley Grant, sub-postmaster.
Letters arrive from Salisbury at 6.30 a.m. & 2.10 p.m.; sundays, 6.30 a.m.; dispatched 10.30 a.m. &

PRIVATE RESIDENTS.

Coles Cary C.C. Manor house
Fallon John, Scotland lodge
Wayet Rev. Sydney William (vicar),
Vicarage

COMMERCIAL.

Coles Allan D. N. farm manager to
Cary Coles esq. C.C.
Coles Cary C.C. farmer, Manor house
Coles Tom, farmer, Hill farm
Dyer Alfred, blacksmith

WINTERSLOW is a parish, on the road from Salisbury via Stockbridge to Winchester, 4 miles south-east from Porton station on the main line, and 5½ north-west from Dean station on the Eastleigh and Salisbury section of the London and South Western railway, and 7 north-east from Salisbury, in the Southern division of the county, hundred of Alderbury, Salisbury and Amesbury petty sessional division, Salisbury union and county court district, rural deanery of Amesbury (Alderbury portion), archdeaconry of Sarum, and diocese of Salisbury. The church of All Saints is an edifice of flint, with stone dressings, in mixed styles, consisting of chancel, nave of five bays, aisles, and an embattled tower with low spire, containing 6 bells: there are some interesting monuments to the Thistlethwaite family: the church was restored and enlarged in 1851, and affords 300 sittings. The register dates from the year 1598. The living is a rectory, net income £500, with 52 acres of glebe and residence, in the gift of the President and Fellows of St. John's College, Oxford, and held since 1906 by the Rev. Charles Templer Wheat B.A. of that college. St. John's chapel, on Winterslow Common, erected in 1860, at a cost of £400, is of flint with stone dressings, and affords 130 sittings. There is a Wesleyan chapel at Winterslow Common, a Baptist chapel at West Winterslow and a Gospel mission room at Middle Winterslow. The following charities are derived from 2½ per cent. Consols left in 1871 by Mrs. Sarah Curtis: £60 yearly, to be equally divided between six poor widows not under 60 years of age; £8 6s. 8d. yearly to the National school, and the interest of £600 to be distributed to the deserving poor in money or kind. On October 20th, 1816, one of the horses of the Exeter mail coach was attacked at the Pheasant Inn, or Winterslow Hut, by a lioness, which had escaped from a caravan on its way to Salisbury fair. Roche Court, at East Winterslow, a mansion of

EAST WINTERSLOW.

Huth Geoffrey E. Roche court
Bright George, farmer
Knight Arthur, farmer
Knight Edwin, farmer
Knight William, farmer

MIDDLE WINTERSLOW.

Jackson Henry Edward
Pratt Henry William
Witt Henry Thomas

COMMERCIAL.

Coleman James, carpenter
Hardy Alexander, painter & glazier
Horner Tom, grocer
Pearce Edwin, woodman
Rogers Louis, blacksmith
Shears Albert, wood dealer
Shears Herbert, farmer
Stevens Charles John, butcher
Whitlock Claude, farmer
Winterslow Landholders' Court Ltd.
(Henry Thomas Witt, sec)

GREAT WISHFORD is a parish and village, situated on the Wylde stream, with a station on the Salisbury branch of the Great Western railway, 3 miles north from Wilton, 6 north-west from Salisbury and 102 from London, in the Southern division of the county, Branch and Dole hundred, Wilton union, Salisbury county court district, petty sessional division, rural deanery of Wylde (Wylde portion), archdeaconry of Sarum and diocese of Salisbury. The church of St. Giles, an edifice of flint and stone, partly in the Early English style, consists of chancel, nave, aisles, south porch, and an embattled western tower, with 8 pinnacles, and containing a clock and 5 bells: there is a monument to Sir Richard Grobham, obiit. 1629, and one to Sir Thomas Bonham and his wife and 9 children, dated 1469: the chancel windows are stained: the church was restored in 1864,

7.20 p.m.; sundays, 7 p.m. Shrewton, 2 miles distant, is the nearest money order & telegraph office

Elementary School (mixed), built in 1875, for 80 children; average attendance, 42; Mrs. Edith Louisa Dyer, mistress

Carrier.—Edward Grant, to Salisbury, tues & sat

Fallon John, horse owner & trainer & farmer, Scotland lodge
Grant Edward, carrier
Grant Geo. Stanley, grocer, Post off
Grant Henry, carpenter
West Samuel, Bell P.H

stone, surrounded by a park and pleasure grounds of about 80 acres, and the property of Earl Nelson, is at present occupied by Geoffrey E. Huth esq. Arthur Hugh Clough esq. of Burleigh, Ringwood, Hants, who is lord of the manor of West Winterslow, Major Arthur Clive Morrison-Bell M.P. of Harpford House, Ottery St. Mary, Devon, lord of Middle Winterslow, and Earl Nelson, who owns that of East Winterslow, are principal landowners, and there are a very large number of small holders. The soil is chalk and clay; subsoil, chalk. The chief crops are wheat, barley and oats. The area is 5,236 acres; rateable value, £3,527; the population of the civil parish in 1911 was 844.

Shripplé, a tithing, is, under the Divided Parishes Act, transferred from Idmiston to this parish. By a Local Government Order, dated March 25, 1883, all that part of the parish of West Dean situated in Wiltshire was amalgamated with Winterslow, and the remainder, situated in Hampshire, added to West Tytherley, Hants.

Parish Clerk and Sexton, Samuel Collins.

Post, M. O. & T. Office.—Alexander Hardy, sub-postmaster. Letters from Salisbury arrive at 6.15 a.m. & 1.10 p.m.; dispatched at 9.30 a.m. & 7.20 p.m.; no Sunday delivery

Pillar Letter Boxes.—Common, cleared at 9.35 a.m. & 6.55 p.m.; West Winterslow, cleared at 8.15 a.m. & 6.45 p.m.; & Middle Winterslow, cleared at 8.25 a.m. & 6.30 p.m

Elementary School (mixed), with schoolmaster's house, erected partly in 1833 & added to in 1856, for 161 children; average attendance, 144; H. T. Witt, master; Misses Ada Say, Sarah Parsons, Eliza Judd & Lottie Clarke, assistants

Carriers to Salisbury.—Edwin Knight, tues. thurs. & sat.; Herbert Annetts, tues. & sat

Winterslow Spinning & Weaving Industry Society (Duchess of Hamilton, president; Mrs. Louise Witt, sec)

Yeates Thomas, truffle dealer
Young Elizabeth (Miss), beer retailer

WEST WINTERSLOW.

Roepell Rev. Charles Frederick Alexander B.A. (curate)
Scragg William
Wheat Rev. Charles Templer B.A.
Rectory

COMMERCIAL.

Barton George, farmer
Collins William, wood turner
Dear Charles, rake maker
Fielding John, farmer
Hatchett Herbert, farmer
Hillier John, farmer
Keel William, farmer
King John, farmer
Lane William, baker
Liney Philip, beer retailer
Pennells Alfred, farmer
Sheppard Ernest, farmer

Taylor Henry Edward, poultry farmer
Williams Francis Edward, Winterslow Hut P.H
Willis Charles, market gardener

WINTERSLOW COMMON.

Annetts Albert, wood dealer
Annetts Edgar, rake maker
Annetts Henry, farmer & wood dealer
Annetts Herbert, carrier
Annetts Walter, baker & shopkeeper
Clarke Rufus & Son, builders & wheelwrights, Gunville East
Collins Alfred Newton, truffle dealer
Collins Frank, carpenter
Collins John, shopkeeper
Collins Rufus, insurance agent
Collins Thomas, Lion's Head P.H
Knight Edwin, carrier & farmer
Martin Wm. Jas. Crooked Billet P.H
Shears Joshua, market gardener
Sheppard George, baker
Sheppard Mary (Mrs.), grocer
Stone Alfred, boot maker
Young Edwin, shopkeeper

and affords 195 sittings. The register dates from the year 1558. The living is a rectory, net yearly value £262, including residence and 17 acres of glebe, in the gift of the Earl of Pembroke, and held since 1895 by the Rev. Frederick William Macdonald M.A. of Queen's College, Oxford, rural dean of Wylde and surrogate. Sir Richard Grobham, a former lord of the manor, in 1628 endowed almshouses for four old men and a housekeeper, each inmate receiving 6s. per week. A sum of £250 (now £392) was bequeathed by Daniel Oland, the interest of which is expended in binding apprentices and purchasing them tools, and in providing an allowance of beef and bread to 10 poor people on Christmas Eve. The Rev. F. Williams, a former rector, in 1857 left £70, the interest to be bestowed upon 10 poor people on Christmas Eve in beef and bread; and in 1887 Miss

Mary Smokem left £100 for a similar purpose. The Earl of Pembroke and Montgomery P.C., G.O.V.O. is lord of the manor and owns the entire parish. The soil is gravel and chalk; subsoil, chalk. The chief crops are wheat, barley and oats. The area is 1,664 acres of land and 15 of water; rateable value, £2,423; the population in 1901 was 283 and in 1911 was 249.

Parish Clerk, Lieut.-Col. Heathcote Plummer.

Post, M. O. & T. Office.—George Mitchell Young, sub-postmaster. Letters arrive from Salisbury at 5 a.m. & 12.15 p.m.; delivered at 6.50 a.m. & 12.15 p.m.;

PRIVATE RESIDENTS.

Macdonald Rev. Frederick William M.A. (rector, rural dean & surrogate), Rectory
Plummer Lt.-Col. Heathcote, Wishford Ho
Shergold Miss
Thatcher Miss, Hill view

COMMERCIAL.

Canning Edmund, head water bailiff to Wilton Fly Fishing Club
Gough Henry, tailor
Goulden, Young & Scott, coal mers
Lever Harry, carpenter
Malone Wm. Andrew, Royal Oak P.H.
Martin Hy. Chas. farmer, Manor farm
Mundy & Son, carpenters & wheelwrights

Plowman Sam, mason
Samways Frank, insurance agent
Smith Charles, blacksmith
Thatcher Joseph, farmer
Ushers Wiltshire Brewery Limited (Mrs. Mary Tutt, agent)
Young & Son, grocers & bakers, Post office

WOODBOROUGH is a village and parish, situated near the Kennet and Avon canal, with a station on the Berks and Hants extension branch of the Great Western railway, 4 miles west from Pewsey, 8 east from Devizes, 9 south-west from Marlborough, and 78½ from London, in the eastern division of the county, Swanborough hundred, Everleigh and Pewsey petty sessional division, Pewsey union, Marlborough county court district, rural deanery of Avebury (Cannings portion), archdeaconry of Wilts and diocese of Salisbury. The church of St. Mary is a building of stone, in the Early English style, consisting of chancel, lofty nave, north aisle, north porch and a turret containing one bell: the east and west windows are stained: the church is seated with open benches and affords 260 sittings. The register dates from the year 1567. The living is a rectory, net yearly value £260, with 70½ acres of glebe and residence, in the gift of the Dean and Chapter of Salisbury, and held since 1907 by the Rev. Charles William Honey M.A. of Exeter College, Oxford. There is a Wesleyan chapel, built about 1844, with 100 sittings. The Earl of Normanton is lord of the manor and principal landowner. The soil is clay and green sand; subsoil, chalky. The chief crops are wheat, barley, oats and beans, and there is a large amount of pasture. The area is 1,016 acres; rateable value, £1,372; the population in 1901 was 360.

Ferris Frank W. The Cottage
Hony Rev. Charles William M.A. (rector)
Lane Ebenezer, Manor house
Lane Fredk. Robbins, Honeystreet
Radcliffe Peter Delme, Stackhouse
Roberts Miss, Manor cottage

COMMERCIAL.

Beaven William Neate, farmer
Bridgeman Walter, refreshment rooms

Collins Geo. Hy. Station hotel
Ferris Francis William, inspector of nuisances & district road surveyor to Pewsey Rural District Council
Giddings I. & Son, coal dealers
Hibberd Frank, blacksmith
Mortimer Sidney, haulier
Oram Noah, cowkeeper
Rawlinson William, grocer, draper, outfitter & sub-postmaster

Reading Room (Rev. Charles Wm. Honey, hon. sec)
Robbins, Lane & Pinniger Lim. English & foreign timber merchants & importers. Steam sawing mills, manufacturers of chemical manures, Honey Street wharf
Stratton Alfred, builder
Workmen's Hall (William Odey, sec.), Honey Street

WOODFORD (MIDDLE, UPPER and LOWER).

WOODFORD is a parish, consisting of three villages, pleasantly situated on the west side of a valley, through which flows the river Avon, in the Southern division of the county, hundred of Underditch, Salisbury and Amesbury petty sessional division, Amesbury union, Salisbury county court district, rural deanery of Amesbury (Amesbury portion), archdeaconry of Sarum and diocese of Salisbury. Middle Woodford is 3 miles east from Wishford station on the Great Western railway, 5 south-by-west from Amesbury and 4½ north-west from Salisbury. Upper Woodford is 5½ miles north from Salisbury, and Lower Woodford 4 miles north-west. The church of All Saints is an edifice of flint and stone, originally Norman, and consisting of chancel, nave of two bays, aisles, south porch, and a western tower containing a clock and 6 bells: the chancel was built at the expense of the late Giles Loder esq. the lay impropiator, and has a stained window: the church was rebuilt, with the exception of the tower, in 1845, and affords 200 sittings. The register dates from the year 1538, and is in good preservation. The living is a vicarage, held jointly with Wilsford, net income £250, with 2 acres of glebe and residence, rebuilt in 1832, in the gift of the Bishop of Salisbury, and held since 1907 by the Rev. Samuel Fraser Handcock M.A. of Jesus College, Cambridge. Heale House, now the seat of the Hon. Louis George Greville, was formerly the residence of the Hyde family, and after the battle of Worcester, 3rd Sept. 1651, Charles II. fled to Heale

sundays, 5 a.m.; dispatched at 12.5 & 8.5 p.m.; sundays, 7.50 p.m

Elementary School, with master's house, built in 1722, & endowed by Sir R. Howe with the tithe of the extinct parish of Asherton, commuted at £72, for the free education of 40 children; average attendance, 64; Miss Edith Mundy, schoolmistress; Miss Elizabeth Mitchell, assistant mistress

Railway Station, James Richings, station master

Carrier to Salisbury.—Sowden, from Langford, passes through tues. & sat

At **HONEYSTREET**, 1½ miles north from the railway station, the Kennet and Avon canal passes, and here is an extensive timber, slate and coal wharf, saw mills, and chemical manure works, belonging to Messrs. Robbins, Lane and Pinniger Limited. Here is also a Workmen's Hall, built in 1887, and holding 150: in an adjoining field a trench has been met with containing a large quantity of broken British pottery and animal bones: several Roman coins have also been found here.

Parish Clerk, Alfred W. Waite.

Post, M. O. & T. Office.—William Rawlinson, sub-postmaster. Letters received through Pewsey, Wilts, delivered at 8 a.m. & 3.15 p.m.; sundays, 8.45 a.m.; dispatched at 10.45 a.m. & 7.20 p.m.; sundays, 10.45 a.m

Wall Letter Box, Honeystreet, cleared 10 a.m. & 6.35 p.m.; sundays, 10.20 a.m

Elementary School (within the parish of Beechingstoke) (mixed), for the united districts of Woodborough, North Newton, Manningford Bohun & Beechingstoke, built in 1872, with master's residence, for 180 children; average attendance, 137; Ernest Edward Whitting, master

Railway Station, John W. V. Bennett, station master

House, and was secreted there for 14 days by Mrs. Hyde, previous to his departure from England. Here was formerly a palace of the Bishops of Salisbury, of which no trace remains, excepting a few carved stones found by a former occupier of Court House farm, which stands on a part of the site. The Ecclesiastical Commissioners, who are lords of the manor, and the Hon. Louis G. Greville, who owns the Heale estate, are chief landowners. The soil and subsoil are chalk and gravel. The chief crops are wheat, barley and oats. The area is 2,774 acres of land and 22 of water; rateable value, £1,686; in 1901 the population was 408.

Parish Clerk, Edward Beauchamp.

Post, M. O. & T. Office, Middle Woodford.—William George Dear, sub-postmaster. Letters from Salisbury arrive at 4.40 a.m. & 12.15 p.m. & delivered 6 a.m.; dispatched at 12.20 & 8 p.m

Pillar Letter Boxes.—Lower Woodford, cleared at 11.50 a.m. & 1.5 & 8.15 p.m.; sundays, 5.25 p.m.; Upper Woodford, 11.50 a.m. & 7.40 p.m.; sundays, 5.15 p.m. The nearest money order & telegraph office is at Middle Woodford

County Police, Alfred Bullock, constable

Elementary School, with residence for mistress, built in 1872, for 83 children; average attendance, 60; Mrs. Emma E. Grasse, mistress

Carrier.—Tom King, Woodford to Salisbury, on tues. thurs. & sat

MIDDLE WOODFORD.

Handcock Rev. Samuel Fraser M.A. Vicarage

COMMERCIAL.

Beauchamp Edward, carpenter
Conduit James, baker & shopkeeper

Dear Wm. Geo. shpkpr. & post office
Dyke Tom, builder
Feltham William, insurance agent

Grasse William Matthew, gamekeeper
to Hon. L. G. Greville
King Tom, carrier
Treble John, tailor
Woodford Village Club (Edward
Staples, sec)

UPPER WOODFORD.

Cunliffe Alan P. Druids' lodge
Greville Hon. Louis George, Heale ho
Lewis Thomas, Druids' lodge
Pile Misses

COMMERCIAL.

Flower Walter, farmer
Harding Henry Luke, wheelwright
Lawes Charles Cecil, farm bailiff to
Hon. L. G. Greville
Lewis Thomas, racehorse trainer,
Druids' lodge
Merchant Charles, blacksmith
Nobbs Robert John, Bridge inn
Pile John Arthur, farmer
Welby Thomas, gardener to Hon. L.
G. Greville

LOWER WOODFORD.

Lushington Lieut.-Col. Stephen
C.M.G. Nunthorpe
Badcliffe Francis Reynolds Yonge
M.A., K.C., J.P
Stapylton Major Joseph Chetwynd,
The Old Court house
Bound Tom, grocer
Dear Brothers, Wheatsheaf P.H
Sidford Edmond Frank, farmer

WOOTTON BASSETT is a market town and parish (formerly a borough), pleasantly situated on an eminence overlooking a large extent of fertile and highly cultivated country, with a station on the Swindon and Bath section of the Great Western railway, 83 miles from London, 5½ west from Swindon, 24 from Bath, 38 north from Salisbury, and 51 miles by rail, 18 north from Devizes, in the Northern division of the county, Kingsbridge hundred, Cricklade and Wootton Bassett union, Swindon county court district, petty sessional division of Cricklade and Wootton Bassett, rural deanery of Avebury (Avebury portion), archdeaconry of Wilts and diocese of Salisbury: about half a mile south-west of the town, the branch line from Swindon to the Severn Tunnel leaves the Bath section, and proceeds north-west-by-west through the Somerfords and via Chipping Sodbury and Stoke Gifford to Redwick. The Wilts and Berks canal passes within half a mile south of the town. Wootton Bassett was at the time of the Norman accession called Wodeton, and about a century after it became the property of the Bassetts, from whom it received the adjunct to its name. The town was first incorporated by royal charter of Henry VI. confirmed by Queen Elizabeth and renewed with increased privileges by Charles II. in a charter dated December 2nd, 1679, by which the corporation consisted of a mayor, two aldermen and twelve capital burgesses, with a town clerk and subordinate officers; but under the provisions of the Municipal Corporations Act, 1883, the corporation ceased to exist in March, 1886, and its property is vested in seven trustees by a scheme of 1889, as follows: three members of the Parish Council and four co-opted representatives and one member of the Wiltshire Archæological Society. The borough returned two members to Parliament from 25 Hen. VI. (1446-7) until the passing of the "Reform Act, 1832" (2 and 3 Wm. IV. c. 45). The town is lighted with gas by a limited liability company, and supplied with water by gravitation, from a heading in the Green Sand rock at Bushton, about 4 miles south from the town; the water is considered to be of excellent quality. The drainage and water supply scheme was carried out in 1893, at a cost of £7,000. The church of All Saints is of stone, partly in the Early English style, and consists of chancel, nave of five bays, aisles, south porch, and an embattled western tower containing a clock and 8 bells and a sanctus bell: in 1877 a stained window was erected to George, 4th Earl of Clarendon K.G. and Katherine, his wife, 1870-74, and there are several other stained windows: in 1871 the church was thoroughly restored, at a cost of between £6,000 and £7,000, by the trustees of the late Sir Henry Meux bart. (d. 1883), and has sittings for 800 persons. The register dates from the year 1584. In the vestry are various old deeds and a list of vicars from 1302. The living is a vicarage, net yearly value £400, including 92 acres of glebe, with residence, in the gift of F. M. Townshend esq. and held since 1901 by the Rev. James Charles Stewart Mathias L.Th. of Durham University. Here is a Congregational chapel, built in 1825, with 200 sittings; a Wesleyan chapel, built in 1855 and seating 200 persons; a Baptist chapel, built in 1878, with 200 sittings; and a Primitive Methodist chapel, built in 1838, with sittings for 400 persons. The Cemetery of 2 acres, with mortuary chapels, was opened in 1871 at a cost of £2,000, and is controlled by a Burial Authority. The Town Hall, erected about 1700 by Lawrence (Hyde), 1st Earl of Rochester, and thoroughly restored in 1889, at the cost of the late Sir Henry

Bruce Meux, was given to the town in 1906 by the late Lady Meux, and is a half-timbered structure, supported by 15 stone pillars, and has an oak stair case: the upper part serves as a public lending library, containing over 1,000 volumes, and a museum containing many interesting portraits; a portion of the original stocks and a Crimean field gun stand below within the pillars: in the library is a ducking chair, dated 1686, which was last used for scolds about the year 1787; the library is also used for the meetings of magistrates, and can be hired for meetings generally: by a recent order of the Charity Commissioners the building has been vested in the Town trust. Fairs (now mainly for pleasure) are held on the Tuesday before the 6th of April, and the Tuesday before the 11th of October, instituted in 1836. A large market is held on the first Wednesday in every month for cattle. There are charities, producing about £52 yearly, left by Charles Compton in 1700, the Rev. Charles Pynner, Sir Francis Inglefield and Mr. Gallimore: a charity was also left in 1786 by Thomas (Villiers), 1st Earl of Clarendon, and John Charles, 3rd Earl of Clarendon, in 1824, left £200, the interest to be given at Christmas to the poor not receiving out-door parochial relief: the Rev. John Wicke LL.B. vicar here 1865-86, and who died in 1894, left a sum of £500 for poor people in receipt of out-door relief and others: in 1696 Richard Jones esq. left £200, which is devoted to providing scholarships for boys of the parish, and in 1766 Messrs. Alice Brothers left £120 to purchase bread to be distributed to poor people receiving parochial relief; the vicar and churchwardens are the administrators. There are branches here of the Capital and Counties Bank Limited and the Wilts and Dorset Banking Co. Limited. There is a saline spring on Whitehill Farm, in this parish, the waters of which are considered beneficial: the analysis, taken in 1907 by Mr. A. Gyde F.C.S. is as follows:—Taste, saline; reaction, slightly acid; specific gravity at 601.0073; gases in solution: carbonic acid and traces of nitrogen; solid contents (dry) obtained by direct experiment, 83.7 grains in a pint, consisting of chloride of sodium, 17.00; chloride of magnesium, .30; carbonate of lime, 7.13; carbonate of magnesia, .21; sulphate of soda (dry) equal to 128 grains of crystallised sulphate of commerce, 57.22; sulphate of magnesia, 1.10; sulphate of lime, .54; iodide of sodium, traces; organic matter, consisting of humate of ammonia and other soluble organic compounds, .20; total 83.70: from its chemical composition this water falls under the class of saline aperients of which it is one of the strongest, since it contains a larger proportion of saline matter than any spring the analysis of which is published, except springs at Leamington and Seidlitz, and Leidschutz, in Germany, from each of which it differs: as a spa water, the quantity of sulphates, with salts of magnesia and lime, render it one of the strongest and most valuable fine saline aperients in the kingdom. Vasterne House, the old manor house, once a royal residence, was restored by the late Sir H. B. Meux bart. (d. 1900), and is now the property and residence of R. Carnaby Forster esq. The soil is oolite brash; subsoil, clay. The land is chiefly in pasture. The area is 5,106 acres of land and 20 of water; rateable value, £18,084; and the population in 1901 was 2,258. Greenhill, 1½ miles south, and Woodshaw, 1 east, are tithings in this parish.

Parish Clerk & Verger, Joseph Wiltshire.

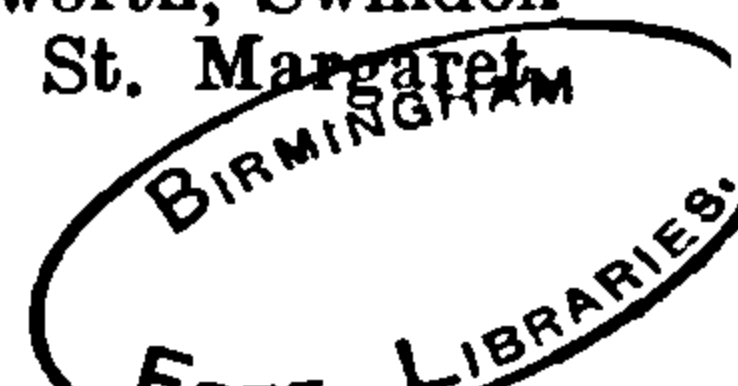
OFFICIAL ESTABLISHMENTS, LOCAL INSTITUTIONS &c.

Post, M. O. & T. Office. Letters received through Swindon.—Mrs. Ruth Emma Underhill, sub-postmistress. Letters arrive from Swindon at 5.15 a.m. & 12 noon & 5.30 p.m.; deliveries commence at 7 a.m. & 12.10 & 5.40 p.m.; dispatched at 10.50 a.m. & 3 & 8.20 p.m. Money orders are granted & paid between 8 a.m. & 8 p.m. Telegraph office open from 8 a.m. to 8 p.m.; sundays, 8.30 to 10 a.m
Wall Letter Boxes, top of High street, cleared at 10.55 a.m. & 2.55 & 7.50 p.m.; sundays, 7.50 p.m. Station

road, 11.35 a.m. & 3.10 & 7.50 p.m. week days only.
Railway station, 11.30 a.m. & 3.35 & 7.30 p.m. Hunt Mill, 7.30 p.m. week days only. Nore Marsh, 6.45 p.m. week days only

COUNTY MAGISTRATES FOR CRICKLADE AND WOOTTON BASSETT PETTY SESSIONAL DIVISION.

Archer Lieut.-Col. David, Lushill ho. Highworth, Swindon
Arkell Thomas esq. Kingsdown, Stratton St. Margaret, Swindon



Baines Matthew Talbot esq. Westbrook, Horsham
 Bond Richard esq. Stafford house, Wootton Bassett,
 Swindon
 Bulley Frederic Pocock esq. Marston Hill, Marston
 Maisey, Fairford, Gloucestershire
 Buxton Gerard James esq. Tockenham manor, Wootton
 Bassett
 Gantlett William Roger esq. Manor farm, Fairford,
 Gloucestershire
 Gouldsmith Capt. Jesse Devenish, The Mill cottage,
 Ashton Keynes, Cricklade
 Hay-Drummond Arthur William Henry esq. Ashton
 Keynes, Cricklade
 Hussey-Freke Ambrose Baufe Eyre esq. Hannington,
 Highworth, Swindon
 Miller Thomas Butt esq. The Manor house, Cricklade
 Pritchard Ernest esq. Woodhill park, Calne
 Sadler James Henry esq. Lydiard house, Lydiard Milli-
 cent, Swindon
 Ward John Edward esq. Red lodge, Purton, Swindon
 Wilson Vice-Admiral William, Manor house, Cliffe
 Pypard, Swindon

The chairman (for the time being) of the Cricklade and
 Wootton Bassett Rural District Council, is an ex-officio
 magistrate

Clerk to the Magistrates, Harry Bevir, High street,
 Wootton Bassett

The following places are in the Petty Sessional Division,
 viz.:—Ashton Keynes, Braydon, Broad Town, Cliffe
 Pypard, Cricklade, Latton, Leigh, Lydiard Millicent,
 Lydiard Tregoze, Lyneham, Marston Maisey, Purton,
 Tockenham & Wootton Bassett

The magistrates meet at the Town hall, Wootton
 Bassett, on the second saturday in each month at 11
 a.m.; at the Town hall, Cricklade, on the last saturday
 in each month at 11 a.m. & at the Police court,
 Swindon, on every monday & thursday

The clerk's office at Wootton Bassett & the clerk's
 office at Cricklade are also appointed as the Occasional
 Court Houses for the division

CRICKLADE & WOOTTON BASSETT RURAL DISTRICT COUNCIL.

Meets at the Workhouse, Purton, every alternate thurs-
 day, at 1.30 p.m.

Chairman, James Sadler
 Clerk, Harry Bevir, High street, Wootton Bassett
 Treasurer, William Brewer Wearing, Swindon
 Treasurer for Highway Purposes, Joseph Rawlings,
 Cirencester
 Medical Officer of Health, John Nuthall Watson M.R.C.S.
 Eng., L.R.C.P.Lond. High street, Wootton Bassett
 Surveyor, Henry James Godfrey, Purton
 Sanitary Inspector, Alfred Hitchcock, Greatfield, near
 Wootton Bassett

CRICKLADE & WOOTTON BASSETT ISOLATION HOSPITAL COMMITTEE.

The Committee, consisting of 7 members, was formed
 in 1895.

Meetings are held at the Board room at Purton Work-
 house quarterly, or oftener.

Chairman, James Sadler J.P., C.C.
 Clerk, Harry Bevir, solicitor, Wootton Bassett
 Treasurer, Lyttleton Eddy, Lloyds Bank, Swindon

PUBLIC ESTABLISHMENTS.

Cemetery, Robert Little, clerk to the burial authority
 County Police Station, John Bowyer, sergeant in charge,
 & 1 constable
 Fire Brigade, George Hunt, supt. & 10 men

CRICKLADE & WOOTTON BASSETT UNION.

Board day, alternate thursdays, at the Workhouse,
 Purton, at 1.30 p.m.

The parishes & places in the Union are:—Ashton Keynes,
 Braydon, Broad Town, Cliffe Pypard, Cricklade, Latton,
 Leigh, Lydiard Millicent, Lydiard Tregoze, Lyneham,

PRIVATE RESIDENTS.

Armstrong Miss, High street
 Armstrong Walter Richard, High st
 Beaven Mrs. William, High street
 Bevir Harry, Lime kiln
 Bond Richard J.P. High street
 Boulter David, Church street
 Bryant Mrs. High street
 Cannon William Frederick, Elmleigh,
 Nore marsh
 Fernie Andrew, High street

Forster R. Carnaby, Vasterne manor
 French Rev. Ernest G. (Primitive
 Methodist), High street
 Gough William, Nore Marsh house,
 Nore marsh
 Hawkes Robert Collins, High street
 Hawkes William, Cox stalls
 Hope Horace George, High street
 Harsell Howard, Dudley ho. High st
 Humphries Alfred Ricks, Fair view,
 High street

Marston Maisey, Purton, Tockenham, Wootton Bassett,
 The population of the union in 1911 was 11,004; area,
 46,734 acres; rateable value, Lady Day, 1911, £86,552
 Chairman of the Board of Guardians, James Sadler;
 vice-chairman, George Twine

Clerk to the Guardians & Assessment Committee, Harry
 Bevir, High street, Wootton Bassett
 Treasurer, William Brewer Wearing, Lloyds Bank Ltd.
 Swindon

Collectors to the Guardians & Relieving Officers, First
 district, Isaac Watts, Wootton Bassett; Second dis-
 trict, Rufus Isaac Webb, Cricklade

Medical Officers, Nos. 1 & 2 districts, Andrew Fernie
 L.R.C.P. & L.R.C.S.Edin. Wootton Bassett; No. 3 dis-
 trict, Frank Lewarne M.R.C.S.Eng., L.R.C.P.Lond.
 High street, Cricklade; No. 4 district, Herbert Jona-
 than Finch M.R.C.S., L.R.C.P.Lond. Purton

Public Vaccinators, Nos. 1 & 2 districts, Andrew Fernie
 L.R.C.P. & L.R.C.S.Edin. Wootton Bassett; No. 3 dis-
 trict, Frank Lewarne M.R.C.S.Eng., L.R.C.P.Lond.
 High street, Cricklade; No. 4 district, Herbert Jona-
 than Finch M.R.C.S., L.R.C.P.Lond. Purton

Vaccination Officer, Elisha George Guy, Wootton Bassett
 Workhouse, Purton, building of brick, built in 1838, &
 will hold 120 inmates, Rev. John Veysey, chaplain;
 Herbert Jonathan Finch M.R.C.S., L.R.C.P.Lond.
 medical officer; Sidney William Maundrell, master;
 Mrs. Emma Maundrell, matron

Superintendent Registrar, Harry Bevir, High street,
 Wootton Bassett; deputy, Robert Collins Hawkes,
 High street, Wootton Bassett

Registrar of Births & Deaths, Wootton Bassett sub-dis-
 trict, Isaac Watts, High st. Wootton Bassett; deputy,
 George J. Watts, Wootton Bassett; Cricklade sub-
 district, Rufus Isaac Webb, High street, Cricklade;
 deputy, Francis J. Barnes, The Common, Purton

Registrar of Marriages, Wootton Bassett sub-district,
 Walter Richard Armstrong, High street, Wootton
 Bassett; deputy, George J. Watts, Church street,
 Wootton Bassett; Cricklade sub-district, Albert Thos.
 Giles, Cricklade; deputy, Charles J. Little, Cricklade

PUBLIC OFFICERS.

Assessor & Collector of Taxes, Assistant Overseer & Clerk
 to the Parish Council, Robert Little, High street
 Clerk to the Burial Committee, Robert Little, High st
 Customs & Excise Officer, Sydney J. Cotton, High st
 Vaccination Officer, Elisha George Guy, Wootton Bassett
 Town Crier, Joseph Wiltshire, Cemetery

PLACES OF WORSHIP, with times of Services.

All Saints' Church, Rev. James Charles Stewart Mathias
 L.Th. vicar; 8 & 11 a.m. & 6.30 p.m.
 Baptist, 10.30 a.m. & 6.30 p.m.
 Congregational, Rev. David Besley Williams; 10.45 a.m.
 & 6.30 p.m.; wed. 7.30 p.m.
 Primitive Methodist (Brinkworth Circuit), Rev. Ernest
 G. French (supt.); 10.30 a.m. & 6 p.m.; wed. 7.15
 p.m.
 Wesleyan (Swindon (Bath Road) Circuit); 10.30 a.m. &
 6 p.m.

SCHOOLS.

Free, founded in 1786, by Richard Jones, of Nether
 Stowey, Somerset, & endowed with lands now pro-
 ducing about £21 per year; but a scheme was ap-
 proved in 1898 by the Charity Commissioners by which
 the income was diverted for establishing scholar-
 ships for children belonging to the town; Exhibitors
 from this charity attend any school selected by the
 parents, subject to the approval by the General Edu-
 cation Committee of the Wiltshire County Council

Elementary (mixed), rebuilt in 1860, for 283 children;
 average attendance, 97 boys & girls & 80 infants;
 John S. Searle, master; Mrs. Annie Searle, mistress
 Elementary (mixed), built in 1858, enlarged in 1892,
 for 262 children; average attendance, 123 boys &
 girls & 65 infants; James Smith, master; Mrs. Selina
 Smith, mistress

Railway Station, Arthur John Campfield, station master

Humphries Jas. Wenér ho. High st
 Hunt Mrs. High street
 Little Robert, High street
 Little Robert, jun. High street
 Marchant William Clement, Wood st
 Maslin Charles, High street
 Maslin Henry, High street
 Mathias Rev. James Charles Stewart
 L.Th. Durham, Vicarage
 Mills Miss, High street
 Mundy Frank, High street

Radbone Edward H. High street	Twine Adam, Manor house, High st	White Mrs. High street
Read John, Springfields, Nore Marsh	Watson John Nuthall, High street	Williams Rev. David Besley (Congre- gational), The Manse
Riddick Silas, High street	Weston Henry, High street	

COMMERCIAL.

Early closing day, Thursday, 2 p.m.

Allen Alfred James, farmer, Nore Marsh
 Angelinetta Albert George, butcher, High street
 Angelinetta John, shopkeeper, High street
 Angelinetta Robert, greengrocer, Beaman's lane
 Angelinetta Theophilus, paperhanger, High street
 Arman John, farmer, see Norris & Arman
 Armstrong F. & Son, auctioneers & corn mers. High st
 Armstrong Walter Richard, registrar of marriages &
 surveyor, High street
 Balch Alice (Mrs.), farmer, Dunnington farm
 Ballard Frank Perry, chemist, High street
 Bartlett Brothers, outfitters, High street
 Baxter William T. insurance agent, High street
 Beazley John, boot repairer, Wood street
 Bendry Isaac, tent proprietor, High street
 Bevir Harry, solicitor & commissioner for oaths, clerk to
 the magistrates of Cricklade petty sessional division,
 to the Cricklade & Wootton Bassett board of guardians
 & Rural District Council & assessment committee of
 Cricklade & Wootton Bassett union, clerk to Isolation
 hospital, official receiver in bankruptcy for the
 Swindon district, assistant examiner to Law Society
 for honours examination, superintendent registrar of
 births, deaths & marriages, High street; & at Crick-
 lade & Merriton, Westlecott road, Swindon
 Bevir Harry Lawrence, solicitor, High st.; & Swindon
 Bew Thomas, cooper, High street
 Blackwell & Son, saddlers & harness makers, High street
 Bond & Son, grocers, High street
 Boulton William John, farmer, Ballards Ash
 Brain Albert, farmer, Upper Greenhill
 Bryant John William, miller (water), Hunt mill
 Camden Ernest, marine store dealer, High street
 Campfield Arthur John, station master
 Cannon William Frederick, coal merchant, Station road
 Capital & Counties Bank Limited (branch) (Charles L.
 Peploe, manager), High street; draw on head office,
 39 Threadneedle street, London E C
 Cave William, plasterer, Coxstalls
 Cemetery (Robert Little, clerk to the burial authority
 of the Parish Council), High street
 Chequer Henry & Son, wheelwrights, Coxstalls
 Chequers Francis, carpenter, High street
 Chequers William E. builder
 Church John, shoe maker, Church street
 Church William, shoe maker, High street
 Clifford William, hair dresser, High street
 Comley Frank, baker, High street
 Comley Arthur, baker, High street
 Cook Charles, baker, High street
 Cook John Edwin, plumber & glazier, High street
 Coombs Walter Charles, grocer, High street
 Corp Frederick, farmer, Old Park farm
 Cotton Sydney J. customs & excise officer, High street
 Croucher Helen Susanah (Miss), district nurse, High st
 Dainton William, basket maker, Beamans lane
 Dairy (The) Supply Co. Limited, dairymen, High street
 Daniels William C. E. farmer, Vowley farm
 Drury William, butcher, High street
 Easley Levi, furniture dealer, High street
 Eddolls Edgar, farmer, Woodshaw
Edmonds Edwin Hugh, agricultural & general ma-
 chinist & threshing machine proprietor, Coped hall
 Egglestin Everard, Crown hotel, High street
 Fernie Andrew L.R.C.P., L.R.C.S. Edin. surgeon, medi-
 cal officer & public vaccinator for Nos. 1 & 2 districts,
 Cricklade & Wootton Bassett Unions, High street
 Fielder Charles, Beaufort hotel, Railway station
 Fiewelling Henry, plumber & glazier, High street
 Fiewelling Sarah (Mrs.), dress maker, 10 Victory row
 Fry Eli, beer retailer, Hunt Mill road
 Gale Emma (Miss), milliner, High street
 Gerring Francis Hy. Prince of Wales P.H. Coped hall
 Gibbs Ernest B. cattle drink manufacturer, 9 Station rd
 Gough William, solicitor, High street
 Guy Elisha George, vaccination officer, High street
 Hart Alfred Herbert, cattle food merchant, High street
 Hart William, commercial traveller, High street
 Haskin William, farmer, Huntsmill
 Hawkes Henry George, coal merchant, Wood street
 Hawkes Robert, tailor, High street
 Hawkes Robert Collins, deputy supt. registrar, High st
 Henly Abraham, farmer, Ballard's Ash
 Henly Tom, farmer, Vasterne farm & Black Dog farm
 Hibbard Frederick John, farmer, Little Park farm
 Hulbert Henry, farmer, Coped hall

Humphries James, cattle dealer
 Hunt Ernest H. news agent, High street
 Hunt Frederick, milk retailer, Buthay
 Hunt George, carrier, Coxstalls
 Hunt Harry, coal merchant, High street
 Hunt Heber, baker, High street
 Hunt John, haulier, Church street
 Hunt Richard, hawker, High street
 Jerome Stephen Henry, Waggon & Horses P.H. High st
 Kembrey Daniel, shopkeeper, High street
 Kemp Ivy Elizabeth (Mrs.), confectioner, High street
 King & Son, harness makers, High street
 Knighton Thomas, market gardener, Coxstalls
 Lansdown Ernest, painter, High street & Wood street
 Lawrence Henry, sen. blacksmith, High street
 Lawrence Henry, jun. Cross Keys P.H. High street
 Lawrence William Samuel, beer retailer, High street
 Leighfield Charles, Railway inn, Station road
 Leighfield Francis, hauler, Nore marsh
 Leighfield Henry, farmer, Hart farm
 Leighfield Percy, shopkeeper, High street
 Leighfield Thomas, farmer, White Hill
 Little George, farmer, Woodshaw
 Little Robert, assistant overseer, clerk to the burial
 committee, assessor & collector of King's taxes, clerk
 to the Parish Council & sec. to Gas Co. High street
 McNaught George, brewer (see Marson, Owen & Mc-
 Naught) & Royal Oak hotel, High street
 Manning John, grocer, High street
 Marson, Owen & McNaught, brewers, Beaufort brewery,
 Station road
 Maslin Henry, draper, High street
 Matthews John, Borough Arms P.H. High street
 Meddicott Henry, beer retailer, Coped hall
 Messeter Herbert, hair dresser, High street
 Mewes Emma (Mrs.), shopkeeper, Station road
 Miles Alfred, tailor, Coxstalls
 Mills James, fancy draper, High street
 Moody Richard, beer retailer, Marlborough road
 Mundy Frank, manager of Wilts & Dorset Bank, High st
 Norris & Arman, farmers, Buthay
 Ogbern Frederick, butcher, High street
 Parsons Richard, farmer, Hunt Mill farm
 Penstone William, haulier, High street
 Peploe Charles L. manager of the Capital & Counties
 Bank Limited, High street
 Pincott John, beer retailer, Wood street
 Price John, farmer, Harris's croft
 Public Telephone Call Office (Charles E. Street, in
 charge), High street
 Radbone Edward H. grocer & butcher, High street
 Ray William E. teacher of commercial subjects
 Riddick Frank, clothier, High street
 Riddick James, watch maker, High street
 Riddick Joseph, stationer, High street
 Rouse Charles & Son, rope manufacturers, High street
 Russ Dennis, boot repairer, Church street
 Slade Cyril, farmer, Callow hill (letters via Brinkworth)
 Simpkins Tom, haulier, Coxstalls
 Smith & Hope, ironmongers, High street
 Smith Percy, grocer, Wood street
 Spackman William, farmer, Nore Marsh
 Stephenson Mabel (Miss), girls' school, High street
 Stephenson Richard, Red Lion hotel, High street
 Strange A. & T. cycle agents, High street
 Strange Ellen (Miss), dress maker, High street
 Stratton Kate (Miss), beer retailer, Wood street
 Tayler James, Angel P.H. High street
 Teagle Thomas Arthur, fancy repository, High street
 Thickens Ernest, carpenter, High street
 Trow & Son, plumbers, High street
 Trow Hamilton A. architect, High street
 Tuck Henry James, chimney sweeper, South view
 Tuckey Robert, farmer, Park Grounds farm
 Tugwell George, coal merchant, Station road
 Tugwell James, coal merchant, Wood street
 Turk William, farmer, Wootton fields
 Twine Brothers, timber merchants, Vasterne bridge
 Twine George, farmer, Greenhill
 Underhill Ruth Emma (Mrs.), stationer, & post off. High st
 Wakefield Thomas Richard, wheelwright, Coped hall
 Wallis Brothers, coal dealers, Church street
 Wallis Albert, builder, High street
 Wallis Ernest George, coal dealer, Church street
 Wallis Joseph, stone mason, Old court
 Wallis Nellie (Mrs.), dress maker, Old court
 Wallis Robert, stone mason, Old court
 Wallis William, beer retailer, Wood street

Watson John Nuthall M.R.C.S.Eng., L.R.C.P.Lond. surgeon & physician, medical officer of health for Cricklade & Wootton Bassett Rural District Council & certifying factory surgeon, High street
 Watts George James, baker & deputy registrar of births, deaths & marriages, Church street & High street
 Watts Isaac, relieving officer, collector to guardians & registrar of births & deaths for sub-district of Wootton Bassett, High street
 Weston Henry, grocer & dealer in wines & spirits, High st
 Wilts & Dorset Banking Co.Ltd.(branch) (Frank Mundy, manager), High street; draw on London County & Westminster Bank Limited, London E C

WOOTTON RIVERS is a village and parish, $4\frac{1}{2}$ miles south from Marlborough, $2\frac{1}{2}$ north-west from Savernake station, and $3\frac{1}{2}$ north-east from Pewsey station on the Great Western railway, and 15 east from Devizes, in the Eastern division of the county, Kinwardstone hundred, Everleigh and Pewsey petty sessional division, Pewsey union, Marlborough county court district, rural deanery of Marlborough (Pewsey portion), archdeaconry of Wilts and diocese of Salisbury. The Kennet and Avon canal, on which are two locks, the last until the canal reaches Devizes, 16 miles distant, passes across one end of the village. The church of St. Andrew, built in the 15th century, is of flint, with stone dressings, and consists of chancel, nave, south porch, and a tower with spire containing 5 bells: the chancel retains sedilia and two piscinæ, and there are several mural tablets to members of the Somerset family, at one time lords of the manor: the church was restored in 1861 from plans by the late G. E. Street esq. R.A. at a cost of £1,100, of which half was defrayed by the daughter of the Rev. Thomas Stone D.D. a former rector, and it now affords 200 sittings. The register dates from the year 1728. The living is a rectory; net income £280, with 40 acres of glebe, and residence, in the gift of Brasenose College, Oxford, and

Alcock Rev. John Christopher M.A. Rector
 Goodman Mrs. Flitwick house

COMMERCIAL.

Bryant George, market gardener
 Bush Joseph, farmer
 Carter William, farmer, Manor farm

Chandlers Charles, Royal Oak P.H
 Davis Frederick, carpenter
 Davis Solomon, farmer
 Deadman Thomas Banning, farmer, Hunts, Cook & Noyes farms
 Haynes Robt. farmer, East Wick frm
 Lovelock Geo. blacksmith & carrier
 Neale Philip, farmer, Churches farm

Scriven Miss Elizabeth, farmer
 Skinner Henry, farmer & baker, Post office
 Smart John, boot maker
 Spratt John, asst. overseer & clerk to the Parish Council & watch repr
 Wicks Frank, boot & shoe dealer
 Witts Wm. Hy. carrier & grocer

WORTON and MARSTON are tithings, forming a small isolated village, on the road from Melksham to Salisbury, 4 miles south-west from Devizes station and $2\frac{1}{2}$ from Lavington station, on the Great Western railway, in the Eastern division of the county, hundred of Potterne and Cunnings, in the petty sessional division, union and county court district of Devizes, rural deanery of Potterne (Potterne portion), archdeaconry of Wilts, and diocese of Salisbury: for civil matters they are separate and independent, but were formed into an ecclesiastical parish in 1852 from the civil parish of Potterne. Christ Church, erected in 1841, at a cost of £1,100, is a building of stone, in the Early English style, consisting of chancel, nave, transepts, west porch and a western turret containing one bell: there are 240 sittings. The register dates from the year 1841. The living is a vicarage, net yearly value £220, without residence, in the gift of the vicar of Potterne, and held since 1907 by the Rev. Richard Henry B. Campbell M.A. of St. John's College, Oxford. There is a Wesleyan chapel at Worton and a Primitive Methodist chapel at Marston. There are a number of charities, the collective yearly value of which amounts to about £50. The

WORTON.

PRIVATE RESIDENTS.

Bishop Miss, The Cottage
 Campbell Rev. Richard Henry B., M.A. (vicar)
 Chaffey Mrs. Prince hill
 Lewis Mrs. Westview house
 Lovatt Henry, The Grange
 Musselwhite Mrs. The Ivy
 Newman James J. Worton house
 Newman Richard John, Roselands
 Sheppard Mrs. The Laurels

COMMERCIAL.

Bath Arthur Jas. farmer, Lutsey farm
 Biggs Charles Frederick, farmer
 Burbridge Henry, head gardener to Mrs. Chaffey
 Butler Noah, Royal Oak P.H

Few Stephen & Henry, farmers
 Fielding Frederick, farmer (postal address, Great Cheverell, Littleton Panell)
 Fielding Jesse, shopkpr. Worton com
 Fielding Thomas, farmer (postal address, Great Cheverell, Littleton Panell)
 Flocks Frederick, farmer
 Goodall Henry, farmer & haulier
 Greenland William Charles, Rose & Crown P.H
 Haines Mark, farmer
 Harris Thomas, parish clerk, shoe maker & vermin destroyer
 Holloway James & Son, builders & contractors
 Holloway Geo. James, asst. overseer
 Holloway James, mole catcher
 Hunt Frank, blacksmith & farmer

Morse William Edward, farmer, Hurst farm (postal address Gt. Cheverell, Littleton Panell)
 Oram Henry, cattle dealer
 Pike Sarah Jane (Mrs.), baker
 Sainsbury Bertram Charles, farmer
 Sansom Henry John, shopkeeper & sub-postmaster
 Sloper Thomas, miller (water), Worton mill

MARSTON.

COMMERCIAL.

Brooks Henry John, Plough P.H
 Few Aaron, farmer
 Harding Ralph, farmer
 Hoddinott Amy (Miss), farmer
 Jefferies Charles & Edward, farmers
 Maggs Henry, farmer, End farm
 Oram William, farmer
 Phillips Alfred, farmer

Wiltshire Joseph, parish clerk, town crier & bill poster, Cemetery
 Wiltshire Sarah Jane (Miss), shopkeeper, High street
 Wiltshire Tryphena (Miss), milliner, High street
 Woods George, jobmaster, High street
 Wootton Bassett Gas, Coal, Coke & Fitting Co. Limited (Robert Little, sec.), High street & Station road
 Wootton Bassett Public Library (William Gough, sec.), High street
 Wright James, corn dealer, High street
 Wyatt Rhoda F. (Mrs.), milliner, High street
 Young Men's Christian Association (William E. Ray, sec.), High street

St. John's, Cambridge, alternately, and held since 1906 by the Rev. John Christopher Alcock M.A. of Exeter College, Oxford. Here is a Wesleyan chapel, built in 1881, and seating 50 persons. In the manor farm house there exists a cell, at one time used by the monks of Easton Royal. The principal landowners are St. John's College, Cambridge, to which foundation the manor belongs, and the Marquess of Ailesbury. The soil is chiefly greensand; subsoil, clay. The chief crops are wheat, barley and most roots. The area is 1,194 acres of land and 6 of water; rateable value, £1,595; the population in 1901 was 332.

Sexton, Frederick Porton.

Post & T. Office.—Henry Skinner, sub-postmaster. Letters arrive from Marlborough at 7 a.m. & 5.40 p.m.; dispatched at 8.55 a.m. & 6.55 p.m.; sundays, arrive 7.25 a.m.; dispatched at 9.55 a.m. The nearest money order office is at Milton
 Elementary School (mixed), built in 1863, for 103 children; average attendance, 83; supported in part by an endowment of £4 yearly, left by Mrs. Biant; Richard Edwin Dixon, master

Carriers to Marlborough.—George Lovelock & William Henry Witts, on sat

Ecclesiastical Commissioners are lords of the manor. The land is held by a large number of small owners. The soil is various, but principally clay, with a subsoil of clay and sand; two-thirds of the land are pasture, and principally devoted to dairy farming. The area of this parish is:—Worton, 972 acres; of Marston, 906 acres, rateable value of Worton, £2,370; of Marston, £1,468. The population of the ecclesiastical parish in 1901 was 457, viz. Worton, 318; Marston, 139.

Parish Clerk, Thomas Harris.

Post & Telegraph Office, Worton.—Henry Sansom, sub-postmaster. Letters through Potterne, Wilts, arrive at 6.40 a.m. & 3.50 p.m.; dispatched at 9.25 a.m. & 7.40 p.m.; sundays, arrive at 8 a.m. & dispatched at 9 a.m. Potterne, 2 miles distant, is the nearest money order office

Wall Letter Box, Marston Common, cleared at 2 & 7.30 p.m

Elementary School (mixed), built in 1844 & enlarged in 1859, for 95 children; average attendance, 86; Miss M. Hodgkin L.L.A. head mistress; a house for the head teacher was built in 1896 at a cost of about £250

NORTH WRAXHALL and UPPER WRAXHALL. North Wraxhall is a village, and, including the hamlet of Upper Wraxhall and the hamlet of Ford, a parish, on the Gloucestershire border, in the North Western division of the county, hundred, petty sessional division, union and county court district of Chippenham, Chippenham rural deanery, North Wilts archdeaconry and Bristol diocese, 5 miles south of Badminton station. North Wraxhall is 6 north from Box station on the Swindon and Bath section of the Great Western railway, 7 west-by-north from Chippenham, and 9 north-east from Bath. The Roman road, called the "Foss-way," from Bath to Cirencester, passes through the parish. The church of St. James is an ancient edifice of stone in the Norman style, consisting of chancel, nave of six bays, north aisle, south porch, and a western tower with pinnacles, containing one bell; attached is a mortuary belonging to the Methuen family: the doorway is a fine piece of Norman work: all the windows are stained, and there are sittings for 250 persons. The register dates from the year 1677, and has been indexed by the rector. The living is a rectory, net yearly value £320, including 87 acres of glebe, with residence, in the gift of Oriel College, Oxford, and held since 1908 by the Rev. John Langley M.A. of that college. There are two Congregational chapels, one at Ford, built in 1815, seating 150, and the other near the Shoe Hamlet, erected in 1862, with 100 sittings. The charities include legacies left by Miss E. A. Mabbett, a sum of £400, being the Jubilee collection, and £300 from Mr. and Mrs. Hooper, together with increments, amounting in all to £833 6s. 8d. now held by the Charity Commissioners. Mr. John Howell, a native of this village, and the founder of the house of Howell and James Limited, late of Regent street, London, built two almshouses in this parish for four inmates, and endowed them with the interest of £600; the trustees are the rector for the time being and two persons nominated by him. Upwards of forty acres of glebe are let out in small allotments to the poor. The principal landowners are Field-Marshal Lord Methuen G.C.B., G.C.V.O., C.M.G. of Corsham Court, who is lord of the manor,

Messrs. Isaac Holborow, J. B. Andrews, Charles Frankcom, Lord Islington D.S.O., P.C., K.C.M.G. the trustees of the late Mr. J. J. Bown and John Walmesley esq. The soil is corn brash; subsoil, rock. The chief crops are wheat and barley. The area is 2,185 acres; rateable value, £1,726; the population in 1901 was 383. The land is particularly favourable for sheep.

Upper Wraxhall is 1 mile south-west.

FORD is 2 miles east, on the high road from Marshfield to Chippenham.

The church of St. John the Evangelist, occupying a picturesque site above the "By-brook," was erected in 1897, at a cost of £3,000, to which the patrons, the Provost and Fellows of Oriel College, Oxford, contributed £500: it is a building of stone in the Gothic style, from designs by O. C. Ponting esq. F.S.A. and consists of chancel, nave, south porch and a western tower with spire: a niche in a buttress on the south side contains a statue of St. John: the organ, formerly in the chapel of St. Mary Hall, Oxford, was presented by the Rev. Drummond Percy Chase D.D. late Principal of St. Mary Hall: there are sittings for 200 persons.

Post & M. O. Office, near the Rectory.—Miss Ruth Andrews, sub-postmistress. Letters through Chippenham, are delivered at 6 a.m. & 5 p.m.; no Sunday delivery; dispatched at 8.50 p.m. week days & Sundays. Ford, 2 miles distant, is the nearest telegraph office

Post, M. O. & T. Office, Ford.—Henry C. Eels, sub-postmaster. Letters through Chippenham are delivered at 6 a.m. & 4.25 p.m.; no Sunday delivery; dispatched at 9 p.m. week days & Sundays

Pillar Letter Box, Upper Wraxhall, cleared at 8.35 p.m. week days & Sundays

Elementary School (mixed), erected in 1870, at the expense of the present rector, for 100 children; average attendance, 63; Mr. Bennett left the school the interest of £928 $\frac{2}{3}$ per Cent. Consols & Mr. Howell the interest of £600; Miss Lidstone, mistress

Carriers.—Humphries, to Ford, Lucknam & Bath, sat.; Bishop, to Marshfield, Cold Aston & Bath, wed. & sat

NORTH WRAXHALL.

Langley Rev. John M.A. (rector), Rectory
Thompson Rev. Fredk. (Congregatnl)
Andrews John Bailey, farmer
Billett Fanny (Mrs.), wood dealer
Booy Charles, farmer
England James, blacksmith
Frowd Job, farmer
Godwin Herbert, farmer, Manor farm
Holborow Isaac, farmer, Court close

Holder Abraham, chimney sweeper
Hughes James, haulier
Humphries Henry, Shoe P.H
Smith John, farmer
Tavener George, farmer

UPPER WRAXHALL.

Crosbie Miss
Bishop George, haulier
Frankcom Charles, farmer
Holborow John Edward, farmer

Knight Thomas, farmer

FORD.

Long Harvey
Blunsden Joseph, farmer
Croker Charles, White Hart P.H. & farmer
Hillier William, butcher
Holder Henry, hurdle maker
Long Rowland J. cycle dealer
Phillpott Frederick M. baker

SOUTH WRAXALL, comprising the upper and lower village, is a civil parish formed 1895 out of Bradford-on-Avon, and an ecclesiastical parish constituted 1846, 3 miles north from Bradford-on-Avon, 3½ south from Box station on the Great Western railway and 5 north-west from Trowbridge, in the Western division of the county, in the hundred, petty sessional division, union and county court district of Bradford-on-Avon, rural deanery of Potterne (Bradford portion), archdeaconry of Wilts and diocese of Salisbury. The church of St. James is an ancient edifice of stone, in the Early Perpendicular style, consisting of chancel, nave of four bays, north aisle, south chapel, south porch and a western tower with gabled turret containing 6 bells: there are several stained windows and monuments to the Long family: a chancel screen of wrought iron was erected in 1907, as a memorial to Edward Burbidge: the church was restored in 1882, and has 175 sittings. The register dates from the year 1672. The living (including Atworth) was constituted a vicarage in 1866, net yearly value £200, with 2 acres of glebe and residence, in the gift of the Dean and Chapter of Bristol, and held since 1911 by the Rev. Joseph William James Pratt B.A. of the Royal University of Ireland. The Congregational chapel, built in 1844, will hold 100. A Church Institute and Reading Room was erected by subscriptions in 1903, for the use of the men and boys of the village. Charity.—A sum of £1,000, given by James Fussell and Maria Matilda Fussell, April 4th, 1874, has been invested, and now produces £25 per annum, which is laid out in coals and blankets, given away annually on the 9th November to poor persons. South Wraxall Manor House is supposed to have been built somewhere about the 13th century; the first recorded possessor was Robert Long, who was in the commission of the peace in 1426, and M.P. for Wilts 1433, and it has remained in possession of his family ever since: the banqueting-hall, which is the most

ancient portion of the building, has a finely-carved oak screen, and a fire-place dated 1598: no record can be found of the exact time at which the house was built: the armorial bearings, clearly put up at a later period, consist of shields, sculptured on the brackets, supporting the hall-roof, which, from their style, cannot be anterior to the reign of Henry VII. or VIII.: the roof itself, which is richly ornamented with quatrefoils between the principal rafters, seems coeval with the exterior: the grand drawing-room, enlarged during the reign of James I. contains a magnificent mantelpiece rising from the floor to the ceiling; the latter is richly traceried and has pendent bosses with five small carved statuettes, the centre being supposed to represent Pan, and the others are inscribed Prudentia, Arithmetica, Geometrica and Justitia; the panelling, like that of other apartments, being of oak: in the old guest chamber, tradition asserts that Sir Walter Long and Sir Walter Raleigh used to smoke out of silver pipes, this being presumed to be the first house in which tobacco was used in England: during the period 1900-02, the Manor House was completely restored by E. Richardson Cox esq. J.P. whose residence it is: the former private chapel near the mansion has been converted into a farm house. Wraxall Lodge is the residence of Erlysmen Pinckney esq. J.P. The Right Hon. Walter Hume Long P.C., M.P. of Rood Ashton House, is the chief landowner. The area is 1,692 acres; rateable value, £1,827; the population in 1901 was 305.

Sexton, William Harrison.

Post Office.—Mrs. William Harrison, sub-postmistress. Letters arrive from Bradford-on-Avon at 8 a.m. & 5.30 p.m.; Sundays at 8 a.m.; dispatched at 9.20 a.m. & 7.10 p.m.; Sundays at 9.20 a.m. Bradford-on-Avon, 3 miles distant, is the nearest money order & telegraph office. Parcels dispatched at 9 a.m. & 1.50 p.m

Wall Letter Box, Lower Village, cleared at 9.30 a.m. & 7.20 p.m.; sundays at 9.30 p.m. | Elementary School (mixed), built in 1841, for 60 children; average attendance, 61; Miss E. M. Dovey, mistress

<p>Cox E. Richardson J.P. South Wraxall manor Penon David G. Wraxall house Pinchin Misses, The Yews Pinckney Erlysmen M.A., J.P. Wraxall lodge Pratt Rev. Joseph William James B.A. (vicar) COMMERCIAL. Betteridge George, Long's Arms P.H. & grocer</p>	<p>Booy Daniel, carpenter Crees Albert, farmer Harold Mary (Miss), dress maker Hill James, gamekeeper for E. Pinckney esq Hill John, farmer, Home farm Hitchings Morrice, farmer, Furlong Hosier Hubert, farmer, Norbin (letters should be addressed Atworth) Institute & Reading Room (John Godolphin, sec)</p>	<p>Liberal Club (William B. Smith, sec.; William Dorey, steward) Overton Charles, farmer Poole Leonard Rossiter, farmer, Court Rudman Thomas, farmer Smith Thomas, blacksmith Taylor Jn. Alfd. farmer, Manor farm Tucker Frank, farm bailiff to W. H. Greenhill esq. Pond farm</p>
--	--	--

WROUGHTON is a parish and village, on the road from Swindon to Devizes, 3 miles south from Swindon station on the Great Western railway, 6 east from Wootton Bassett and 9 north from Marlborough, in the Northern division of the county, in a detached portion of the hundred of Elstub and Everleigh, and partly in Kingsbridge hundred and county court district, petty sessional division of Swindon, Swindon and Highworth union, and in Cricklade rural deanery, North Wilts archdeaconry and Bristol diocese. The church of St. John the Baptist and St. Helen is an ancient edifice of stone, consisting of chancel, nave of three bays, aisles, south porch, and an embattled western tower with pinnacles containing 5 bells: there are several tablets to the Benet family, one dating from 1613, and seven stained windows, including one erected in 1898 by the Pavy family, and another placed in 1907 to Mrs. Rae and her daughter: a new oak roof was provided for the chancel in 1880, at a cost of £550: the church affords about 450 sittings: in the churchyard is a fine old yew tree. The register dates from the year 1653. The living is a vicarage and rectory, net income £307, with 46 acres of glebe and residence, in the gift of the Bishop of Bristol, and held since 1911 by the Rev. Archibald Charles Clark-Kennedy M.A. of Selwyn College, Cambridge. Here are Wesleyan and Primitive Methodist chapels. There are charities of £17, left in 1743 by Thomas Benet and his sister, Miss Elizabeth Benet; the former left £20 annually for the parish school and the £17 (before mentioned) being the interest of £300 invested in land; Miss Elizabeth Benet left £200, invested also in land, which brings in about £7 yearly, and is given to poor girls upon entering domestic service. Here is a reservoir, built by a company, to supply Swindon Old and New Towns with water. The principal seat in the parish is Wroughton House, the property and residence of William Frederick Codrington esq. Elcombe Hall is the residence of Mrs. Underwood-Fisher. The Dean and Chapter

PRIVATE RESIDENTS.

Clark-Kennedy Rev. Archibald Chas. M.A. (vicar), Vicarage
Codrington Wm. Fdk. Wroughton ho
Croal Daniel, Woodhams
Dismorr Henry Bertram
Fenton Mrs. Wroughton hall
Hastings Hon. Aubrey, Barcelona ho
Leader Thomas Richard, Fairwater ho
Underwood-Fisher Mrs. Elcombe hall
Webb Sainsbury, Brompton villa
Willis William George, Overtown

COMMERCIAL.

Balch Arthur, farmer, Westlecott
Barrett Hungerford Henry, wheelwright
Borkwood Edward Tarler, chemist
Brinkworth Frederick J. farmer
Brown Richard G. farmer, Rectory fm
Butler George, shopkeeper
Clifford John, White Hart P.H.
Collier William, market gardener
Cowdrey Francis, builder
Cowley Frederick, carpenter
Currey Amos Arth. Hy. market grdnr
Curtis Frederick, beer retailer
Dismorr Henry Bertram M.R.C.S. Eng., L.B.C.P. Lond. physician & surgeon, & medical officer & public vaccinator, 3rd district, Highworth & Swindon union

Elett Tom, farmer, Southleaze
Farmer Wm. farmer, Moormead frm
Ferris Francis, farmer, Salthrop farm
French Samuel, beer retailer
Gordon Arthur, horse trainer, The Paddocks
Gordon Robt. horse trainer, Warleigh
Horton Hy. John, farmer, Castow frm
Huff William, boot & shoe repairer
Hunt Honor (Mrs.), dress maker
Hyde John, baker
Jones Joseph, grocer
Kerr William Henry, grocer & wine & spirit merchant
King Tom & Sons, saddlers
King Agnes (Mrs.), grocer
Lee Edwin, beer retailer
Lewis Sarah (Mrs.), farmer, Hackpen
Loveday Ernest, butcher
Lovelock Geo. Three Horse Shoes P.H.
Maskelyne John, auctioneer
Maudrell Arthur E. frm. Westleaze
Newman James, farmer, Chilton
Ody Nelson, farmer, Blagrove farm
Palser William draper
Pickett Jn. haulier, farmer, & post off
Pickett William, grocer
Plummer Charles W. D. farmer, The Orchard
Ponting Sotheran, farmer, Wood frm
Porter George, carpenter
Pritchard Henry, ironmonger

of Winchester and William Frederick Codrington esq. are lords of the manor. Much of the land belongs to the Charter House, London. The soil is clay, sand and marl; subsoil, clay. The chief crops are grass, wheat, barley and roots. The area is 7,099 acres of land and 16 of water; rateable value, £14,481; the population in 1901 was 2,448.

Overtown tithing is one mile south-east; Elcombe tithing, one mile west; Salthrop tithing, 2 miles south-west; Westlecott tithing, 2 miles north.

Parish Clerk, Alfred Thomson.

Post, M. O. & T. Office.—William Pickett, postmaster. Letters through Swindon, arrive at 5 a.m. & 1.15 p.m. & dispatched at 2.30 & 8.45 p.m.

Post Office, North Wroughton.—Robert James Honey, sub-postmaster. Letters through Swindon are dispatched at 2.40 & 8.40 p.m. The nearest money order & telegraph office is at Wroughton

Wall Letter Boxes.—Woodham house, cleared 2.25 & 7.50 p.m.; Church Hill, 8 p.m.

The School Board formed in 1877 was dissolved by the Education Act of 1902, & the Schools are now controlled by a Board of Managers; William Hancock, Wroughton, correspondent; Joseph Davis, attendance officer

Schools.

Elementary (Endowed), built in 1867, for 176 children; average attendance, 147; & supported in part by an endowment of £20 yearly; John Morton, master

Elementary (girls), built in 1878, at a cost of £2,200, for 156 children; average attendance, 115; Miss Maria Webster is the principal mistress, & has a residence attached to the schoolroom

Elementary (infants), opened in 1877, for 210 children; average attendance, 125; Miss Ethel Mitchell, mistress

Carriers.—Arthur Hills; 'bus to Great Western railway station twice daily

Prowse Charles & Son, saddlers
Retter Ernest, farmer, Overtown
Richards James, shopkeeper
Rippin Percy, butcher
Robinson William, boot maker
Rudman Emma (Mrs.), blacksmith
Speake Thomas, hair dresser
Strange Simeon, market gardener
Swindon Industrial Co-operative Society (No. 1 branch) (Archibald Hawkins, manager)
Tarrant Edward, tailor
Tarrant Richard (Mrs.), blacksmith
Taylor Charles, haulier
Tibbles William John, Ely inn
Treble Frederick William, tailor
Twining Mark, carpenter
Washbourn Maria (Mrs.), coal dealer & assistant overseer
Watts William G. painter
Wheeler William Hyet, draper
Williams James S. Three Tuns hotel
Willis Wm. Geo. farmer, Overtown
Wiltshire William Herbert, farmer
Winchcomb William Baden, brick maker & contractor
Winning William, farmer
Wiseman William, farmer, Elcombe
Working Men's Club (Philip Dowling, sec)
Yates Clarence Edward, beer retailer

WYLYE (or Wily) is a parish and village, on the river Wylye, or Wily, with a station on the Salisbury and Westbury branch of the Great Western railway, 6 miles south-east from Heytesbury, 10 south-east from Warminster, 12 north-west from Salisbury and 96 from London, 116 by rail, in the Southern division of the county, hundred of Branch and Dole, Warminster petty sessional division, Wilton union, Salisbury county court

district, rural deanery of Wylve (Wylve portion), archdeaconry of Sarum and diocese of Salisbury. The church of St. Mary the Virgin, rebuilt in 1844, is an edifice of stone in the Perpendicular style, consisting of chancel, nave, north aisle, south porch and an embattled western tower, with pinnacles, containing a clock and 4 bells, 3 of which have the following ornaments and inscriptions respectively: "1587, Geve Thanks to

God"; 1697, and a shield charged with three bells; and the third, a cross with "Ave Maria"; the ancient carved oak pulpit, with sounding board and lectern, dated 1628, formerly belonged to the old church at Wilton, and was presented by Lord Herbert: there are six stained windows: the reredos was presented in 1897 as a memorial to Henry Powell, a son of the late rector: a lych gate was erected in 1885 in memory of the Rev. J. S. Stockwell, a former rector and his wife: the church will seat about 300 persons. The register dates from the year 1581. The living is a rectory, net income £337, including 7 acres of glebe, with residence, in the gift of the Earl of Pembroke, and held since 1901 by the Rev. George Randolph Hadow M.A. of Jesus College, Cambridge. There is a Congregational chapel, erected in 1860, with 150 sittings. The charities amount to £25 yearly, arising from land and bequests. There is a Hall used for meetings and entertainments, capable of seating 150 persons, and connected with it is a reading room. There are some ancient camps near here, one of which

is called "Belbury." The Earl of Pembroke and Montgomery P.C., G.C.V.O. is lord of the manor and the principal landowner. The soil is light loam; subsoil, chalk and flint. The chief crops are wheat, oats and barley. The area is 2,305 acres of land and 9 of water; rateable value, £2,337; the population in 1911 was 392. Deptford is a tithing, half a mile north, the property of the Duke of Somerset.

Sexton, Frank Taylor.
Post, M. O. & T. Office.—Herbert Pitcher, sub-postmaster. Letters arrive at 6.15 a.m. & 3.15 p.m.; dispatched to Bath at 1 p.m. & to Warminster & Bath at 7.5 p.m. week days & 6 p.m. on Sundays. Wall Letter Box, near the church, cleared at 12.15 & 6.20 p.m. week days & 9.30 a.m. on Sundays
Elementary School (mixed), built in 1876 & enlarged in 1893, with house for master, for 93 children; average attendance, 83; Job Wootton, master
Railway Station, Herbert Sidney Hill, station master
Carriers.—Sowden & Fleming, Tues. & Sat. to Salisbury

WYLYE.

PRIVATE RESIDENTS.

Bristow Miss
Brown Francis Henry
Burch David, Newton house
Dowdell Misses
Dowdell Thomas, Hazlehurst
Hadow Rev. George Randolph M.A.
Rectory
Penruddocke Charles
Titt Miss, Walnut cottage

COMMERCIAL.

Barter Frank, baker, grocer, provision merchant, oil & petrol stores

Bell George, harness maker
Bush George, cycle repairer & assistant overseer
Doughty Samuel, farmer & builder
Doughty William Daniel, builder
Dowdell J. & Son, coal merchants & farmers
Gray Ernest, miller (water)
Harrison Charles, Bell family & commercial hotel; anglers & touring parties provided for; catering, posting &c
Herring William, Swan inn
Lovett Charles John, boot repairer
Lush Arthur, farmer
Lush Charles, farmer, Wyllye farm

Penruddocke Charles M.R.C.S.Eng., L.R.C.P. Edin. physician & surgeon, & medical officer & public vaccinator, Stapleford dist. Wilton union
Pretty James (Mrs.), butcher
Read James, carpenter & wheelwright
Richings Charles, news agent
Smith William, farmer, Court farm
White Walter & Son, drapers
Wyvern Hall & Reading Room (Mrs. Eliza Shergold, caretaker)

DEPTFORD.

Lush Sidney, farmer, Deptford farm
Pitcher Herbert, aparts. & post office
Potter Sidney, blacksmith

YARNFIELD, 5 miles north-east from Bruton, a hamlet of the parish of Maiden Bradley, Wilts, formerly in the Frome division of Somerset, but was transferred in 1895 to the county of Wilts, and is in the petty sessional division of Warminster and Mere union; it is called a manor, and the Duke of Somerset is the present proprietor. The inhabitants of this place attend the church at Maiden Bradley. The area is 1,256 acres.

Dyke William G. farmer & miller, Grange farm

Letters through Bath, via Maiden Bradley, which is the nearest money order & telegraph office. Letters by foot messenger, arrive about 8.45 a.m.; letters are collected by the messenger at the same time for post

The children of the hamlet attend the school at Maiden Bradley

Lester George, farmer, Manor farm

YATESBURY is a parish, 5 miles east-by-north from Calne terminal station on a branch of the Great Western railway, in the North Western division of the county, Calne hundred, union, petty sessional division and county court district, rural deanery of Avebury (Avebury portion), archdeaconry of Wilts and diocese of Salisbury. The church of All Saints is a building of Avebury stone with Bath stone dressings, partly Norman and partly Perpendicular, consisting of chancel, nave of three bays, north aisle, south porch and an embattled western tower, with pinnacles, containing 4 bells: the font is Norman: it was restored in 1855, and the chancel, in which are some fine specimens of stained glass, rebuilt: there are sittings for 190 persons. The register dates from the year 1607. The living is a rectory, net yearly value £285, with 26½ acres of glebe and residence, in the gift of Mrs. E. D. Guillebaud, and held since 1907 by the

Rev. John Alexander Guillebaud B.A. of Trinity College, Cambridge. George Cowing esq. who is lord of the manor, and the trustees of the late Charles Harris esq. are the principal landowners. The soil is chalk and clay; subsoil, chalk. The chief crops are wheat, oats, barley, turnips and pasture. The area is 1,639 acres; rateable value, £845; the population in 1901 was 129.

Sexton, James Hillier.

Post & T. Office.—Abel Shergold, sub-postmaster. Letters through Calne arrive at 7.35 a.m. & 5.20 p.m.; dispatched at 9.5 a.m. & 6.25 p.m.; no Sunday delivery. Avebury is the nearest money order office
Elementary School (mixed), built by the rector in 1856, with house for master, for 35 children; average attendance, 18; Miss Constance M. Skinner, mistress

Guillebaud Rev. John Alexander B.A.
Rectory
Murphy Michael Crosbie

COMMERCIAL.
Caswell William, shopkeeper & baker
Cowing George, farmer, Yatesbury manor

Grose William, farmer
Hillier Hy. wheelwright & carpenter
Kempton Giles, blacksmith

YATTON KEYNELL is a parish and village, on the road from Chippenham to Chipping Sodbury, 4 miles west-north-west from Chippenham station on the Great Western railway, 12 north-east from Bath, in the North Western division of the county, hundred, petty sessional division, union and county court district of Chippenham, and in Chippenham rural deanery, North Wilts archdeaconry and Bristol diocese. The church of St. Margaret is an ancient building of stone, in the Decorated and Perpendicular styles, consisting of chancel, nave of three bays, south aisle, north porch and a Perpendicular tower with crocketed pinnacles, containing 4 bells: a carved stone rood screen of the 15th century, of very fine workmanship, remains: the church was restored in 1868 at a cost of £1,672, and affords sittings for 200 persons. The register dates from the year 1653. The living is a rectory, net yearly value £314, including 97 acres of glebe, with residence, in the gift of trustees, and held since 1885 by the Rev. Allan Henry Lines Bolton

B.A. of Caius College, Cambridge. Here is a small Congregational chapel, built in 1835, and seating 22 persons. The land is divided among many freeholders. The soil is various; subsoil, clay. The chief crops are wheat, barley, oats and pasture land. The area is 1,758 acres; rateable value, £2,303; the population in 1901 was 521.

Sexton, Edwin Adams.

Post, M. O. & T. Office.—Miss Alice Walsh, sub-postmistress. Letters through Chippenham arrive at 6 a.m. & 3.10 p.m.; Sundays, 6 a.m.; dispatched at 10.40 a.m. & 9 p.m.; Sundays, 9 p.m.
Letter Box, Giddea Hall, cleared at 7.5 a.m. & 7.45 p.m. week days only
Elementary School (mixed), with house, built in 1858, for 90 children; average attendance, 80; Mrs. S. Southgate, mistress
Carrier.—C. C. Martin's motor service to Chippenham daily

PRIVATE RESIDENTS.

Bolton Rev. Allan Henry Lines B.A.
Rectory
Marsh Nathaniel B. The Grange

COMMERCIAL.
Ashe Edwin J. shopkeeper
Bence Angelina (Mrs.), baker
Brown Thomas, grocer, Giddea hall

Cabell George, baker
Conn Wm. Crown P.H. Giddea hall
Cooper Octavius Joseph, farmer
Dolman Charles, Bell P.H.

Eels Emanuel, farmer, Manor farm, West Yatton
 Hulands Herbert C. E. steam roller proprietor, agricultural engineer & implement agent, carpenter & wheelwright; steam sawing; tackle & reaping machinery for hire
 Mallard William, mason

Marsh Charles B. farmer, Manor farm
 Marsh Nathaniel William, farmer, Brooms farm
 Mason Levi, quarryman, Giddea hall
 Pavy Francis, farmer, Folly farm
 Pavy William, farmer, Church farm
 Slade William, farmer, Park farm

Tompkins Edgar, farmer, West Yatton
 Webb Alfred, Red Lion P.H.
 Webb Rose (Mrs.), beer ret. Giddea hall
 West Geo. miller (water), Long Dean
 Whitting Charles, farmer, Broomfield
 Wright Thomas, farmer, Ivy farm, West Yatton

ZEALS is a tithing of Mere, and was formed in 1848 into an ecclesiastical parish, in 1897 constituted a civil parish under the "Local Government Act, 1894" (56 & 57 Vict. ch. 73): it is on the road from Mere to Yeovil, and on the borders of Dorsetshire and Somerset, about 4 miles north from Gillingham station on the Salisbury and Yeovil section of the London and South Western railway, about 9 north-west from Shaftesbury, 5 east-by-north from Wincanton and 24 west from Salisbury, in the Southern division of the county, Mere hundred and union, Tisbury petty sessional division, Shaftesbury county court district, rural deanery of Wylve (Heytesbury portion), archdeaconry of Sarum and diocese of Salisbury. The church of St. Martin, erected in 1846, is of stone in the Gothic style, and consists of chancel, nave, organ chamber built in 1874, south porch, and a western tower surmounted by a fine steeple: there are three memorial windows to William Chafyn Grove esq.: the church is seated with open benches, and will hold 280 persons. The register dates from the year 1846. The living is a rectory, net yearly value £475, with residence, in the gift of the vicar of Mere, and held since 1871 by the Rev. Leonard Ramsay Henslow M.A. of St. John's College, Cambridge. Here are four almshouses, erected and endowed by the late William Chafyn

Grove esq. in memory of his mother. There is a Congregational chapel, erected in 1840, with 150 sittings, and a chapel for Primitive Methodists. Zeals House, occupied by Edmund Sebag-Montefiore esq. is the property of G. Troyte-Chafyn-Grove esq. of North Coker, who is owner of the manor and principal part of the land: the mansion, about 1 mile west from Mere, is of stone, and pleasantly seated in a well-timbered park of about 40 acres. The soil is sandy; subsoil, clay. The chief crops are wheat, oats and pasture land. The area is 1,526 acres; rateable value, £2,674; the population in 1901 was 440.

Post & M. O. Office (letters should have Wilts added).—
 Tom Smart, sub-postmaster. Letters arrive at 6.10 a.m. & 2.30 & 4.5 p.m.; dispatched at 11.50 a.m. & 1 & 7.45 p.m. on week days & 7.40 p.m. on Sunday. The nearest telegraph office is at Bourton (Dorset), 2 miles distant

Schools.

Elementary (mixed) (with class rooms & residence attached), for 100 children; average attendance, 67; Mrs. D. Astill, mistress
 Elementary, for 80 children; average attendance, 49; Mrs. Carter, mistress

Carrier.—Arthur Hooper, to Frome, mon

PRIVATE RESIDENTS.

Green William
 Henslow Rev. Leonard Ramsay M.A. (rector), Rectory
 Russell Edward Ayrton, Wolverton
 Sebag-Montefiore Edmund, Zeals ho
 Shute Mrs. Wimbrook cottage
 Troyte-Bullock Miss, Guild cottage
 White John, Zeals park

White William John S
 COMMERCIAL.
 Carter Albert, grocer
 Collins Walter, farmer
 Green Joseph, local agent to G. Troyte-Chafyn-Grove esq
 Harris Charles G. farmer
 Hartgill Henry W. W. Bell & Crown P.H. & brewer

Sims Edwin Herbert, farmer, Castle-ground farm
 Walton Jn. & Co. Lim. drprs. grocers. & general stores; & at Mere; Maiden Bradley & Bourton, Dorset. **See advertisement**
 White Herbert William, farmer, Higher Zeals farm
 White Wm. Jn. S. frm. Zeals Pk. frm

KELLY'S WILTSHIRE DIRECTORY

PRIVATE RESIDENTS

- Abbot Lucas Charles, 70 Trowbridge road, The Folly, Bradford-on-Avon
 Abbott Rev. Prebendary Robert C. M.A. 19 The Close, Salisbury
 Abbott Alfred K. 3 The Paragon, Wilton road, Salisbury
 Able Mrs. 17 Wyndham rd. Salisbury
 Abley Miss, 49 Wyndham rd. Salisbury
 Abraham Mrs. 2 Estcourt st. Devizes
 Ackerley Miss, Parkside, Westlecott road, Swindon
 Acton Rev. Albert Frederic B.A. Rectory, Brixton Deverill, Bath
 Acton Miss, Church house, Potterne
 Adams A. E. Roslyn, Marshfield rd. Chippenham
 Adams Albert Hy. 2 Trafalgar place, Bath road, Devizes
 Adams C. A. 86 Bath rd. Swindon
 Adams Fdk. W. 101 Bath rd. Swindon
 Adams J. R. 2 St. Mark's rd. Salisbury
 Adams John, South view, West Lavington, Littleton Panell
 Adams Miss, 5 The Green, Marlboro'
 Adey G. 14 Castle road, Salisbury
 Adey A. E. Dunwallo vil. Malmesbury
 Adey Alfred, Bristol st. Malmesbury
 Adey Miss, 46 St. Margaret street, Bradford-on-Avon
 Adey Misses, 38 Bath rd. Bradford-on-Avon
 Adey William. The Elms, Coombe Bissett, Salisbury
 Adey William John Alexander, St. Margaret's, Bradford-on-Avon
 Affeck Fdk. 20 Prospect pl. Swindon
 Affeck Richard, 87 Bath rd. Swindon
 Affeck Theodore, 1 Providence villas, Croft road, Swindon
 Agar The Hon. Mrs. Stanton house, Stanton Fitzwarren, Swindon
 Ailesbury The Marquess of J.P., D.S.O. Tottenham house, Savernake Forest, Marlborough; & Badminton club S W
 Ainsworth W. J. 103 Bath rd. Swindon
 Aitken Geo. H. Manor ho. Warminster
 Aitkenhead William, Manor cottage, Swallowcliffe, Salisbury
 Akers Miss, Brook house, Lydiard Millicent, Purton
 Alcock Rev. John Christopher M.A. Wootton Rivers, Marlborough
 Alcock Charles M.A., Ph.D., J.P. Byne house, Church street, Warminster
 Alder Frank G. 39 Rock rd. Trowbridge
 Aldrick Francis John, Honey Garston, The Marsh, Calne
 Aldworth Rev. Arthur Ernest B.A. Milford, Salisbury
 Alexander Col. the Hon. Walter Philip J.P. Church Farm house, Sutton Veny, Warminster
 Alexander Rev. Ernest Christian M.A. Vicarage, Edington, Westbury
 Alexander Rev. James Armstrong M.A. Rectory, Milston, Salisbury
 Alexander Francis J.P. Everleigh manor, Everleigh, Marlborough
 Alexander Frank, 80 London road, Salisbury
 Alexander George E. Avonia, Gloucester road, Malmesbury
 Alexander George Frederick, Bridge house, Castle Eaton, Swindon
 Alexander Jas. East Hill vil. Tilshead
 Alexander Mrs. Abbey row, Malmesbury
 Alexander Mrs. Glan-yr-afon, Holt Trowbridge
 Alexander Mrs. Westport house Malmesbury
 Alexander Thomas Edward, Horning sham, Warminster
 Alexander W. 79 Wilton rd. Salisbury
 Alexander W. H. B. Upavon, Pewsey
 Alford Misses, Swallowcliffe, Salisbury
 Allan Rev. Hugh D.D. Winterbourn Gunner, Salisbury
 Allen Mrs. Shelburne road, Calne
 Allen Thomas M.A. Ashley grove Boa, Chippenham
 Alley Herbert W. St. Quentin, Station road, Westbury
 Allfrey Capt. Moubray, Greenway-Hardenhuish, Chippenham
 Allin Alfred Edward, 32 Campbell road, Salisbury
 Allsopp Mrs. Dauntsey house, West Lavington, Littleton Panell
 Alsop James Carteret M.A. Meadow side, Marlborough
 Anderson Major Warren Hastings, 2 Churchfields, Salisbury
 Anderson Capt. Percy, Ratfyn house Amesbury, Salisbury
 Anderson Rev. William Philpot B.A. Everdon, Marlborough
 Anderson Miss, Codford St. Peter Codford St. Mary
 Andrews A. Bourton house, Box Chippenham
 Andrews George, Chute, Andover
 Andrews Miss, 3 Okus rd. Swindon
 Andrews Miss, The Cottage, Upton Lovel
 Andrews Mrs. 27 Rock rd. Trowbridge
 Andrews Richard, The Grove, Mad dington, Shrewton
 Angel Arthur A. Mulberry cottage Church street, Melksham
 Angel-Smith Rev. Reginald Walter A., B.A. Winsley, Bradford-on-Avon
 Angell George, Clovelly, Sandridge road, Melksham
 Angell John Benedict Oliver, Rumsey house, Studley, Calne
 Angrave A. H. Church street, Mere
 Annesley Capt. Clifford Reginald T 38 Fowler's road, Salisbury
 Annetts Mrs. Eastleigh, Milton, Pews
 Ansdell C. W. Broxmore ho. Romsey
 Ansdell H. Sandhill, Dinton, Salisbury
 Anset W. L. 7 St. Mark's rd. Salisbury
 Anstie E. L., J.P. Parkdale, Devizes
 Anstie George Edmond J.P. Dunkirk house, Devizes
 Anstie Mrs. 31 Market place, Devizes
 Antell H.H. 15 Glenmore rd. Salisbury
 Anthony Fredc. Ramsbury, Hungerford
 Antrobus Col. Sir E. bart. J.P. Amesbury abbey, Amesbury, Salisbury
 Aplin John Henry, 41 Hilperton rd Trowbridge
 Appleford Rev. Frank Langley M.A. Rectory, Castle Combe, Chippenham
 Applegate A. Roundstone house, Roundstone street, Trowbridge
 Applegate Frank J.P. Woolley Hill house, Bradford-on-Avon
 Apps Charles M.A. Dauntsey Agricultural School, West Lavington Littleton Panell
 Apton Frank, 23 Park la. Swindon
 Archard E. Woolley green, Bradford-on-Avon
 Archard George H. Foxcroft, Sandridge road, Melksham
 Archer Lieut.-Col. David J.P. Lushill house, Highworth, Swindon
 Arkell Rev. John M.A. The Rectory, Ham, Hungerford
 Arkell J. Redlands court, Highworth, Swindon
 Arkell Miss, Kingsdown house, Stratton St. Margaret, Swindon
 Arkell T., J.P. Beech croft, Kingsdown, Stratton St. Margaret, Swindon
 Armitage J.J. 26 Endless st. Salisbury
 Armour George Denholm, Sandridge cottage, Sandridge, Chippenham
 Armstrong Major Allan, Badbury house, Seend, Melksham
 Armstrong Miss, High st. Wootton Bassett
 Armstrong Mrs. Broad Oak, Semley, Shaftesbury
 Armstrong Robert, High street, Hilperton, Trowbridge
 Armstrong W.R. High st. Wootton Bassett
 Arnold Rev. Cecil North M.A. Vicarage, Ebbesborne Wake, Salisbury
 Arnold Frederick John, Oakfield, West Warnham, Salisbury
 Arnold Mrs. Chute Cadley, Chute, Andover
 Arthurs Rev. Eli A. The Manse, Codford St. Mary
 Artindale R. H. East ho. Warminster
 Arundell of Wardour Lady, Wardour castle, Tisbury
 Arundell Gerald Arth. J.P. Wardour castle, Tisbury
 Ash James Henry, Weirfield, Commercial road, Devizes
 Ashby John, Homefield, Semington, Trowbridge
 Ashe Miss, Langley house, Langley Burrell Without, Chippenham
 Ashill Rt. J. 40 London rd. Salisbury
 Ashley Miss, Ramsbury, Hungerford
 Ashton Rev. Edward, Leigh manse, Westbury Leigh, Westbury
 Ashton Mrs. 45 Wyndham rd. Salisbury
 Asprey Miss, 45 Wain-a-long road, Salisbury
 Astley Rev. Anthony Aylmer M.A. Rectory, Everleigh, Marlborough
 Aston Rev. Basil M.A. 8 Shelburne road, Calne
 Aston Rev. Edwd. Albert Hy. M.A. Rectory, Codford St. Mary
 Atherton Herbert, The Beches, Ramsbury, Hungerford
 Atherton W. T. R. Marden, Devizes
 Atkey Freeman A. H., M.A. Marlborough college, Marlborough
 Atkin H.G. 69 Wingfield rd. Trowbridge
 Atkins Samuel Ralph J.P. 17 Elm Grove road, Salisbury
 Atkins W. R. 39 Castle st. Salisbury
 Atkinson Mrs. Baynton cottage, Bromham, Chippenham
 Atthill Rt. T. Netherhampton, Salisbury
 Attwood Henry William, Annesbrooke, Westlecott road, Swindon
 Atwood Rev. George Hy. Sanders J.P. Rectory, Bishopstrow, Warminster
 Audland Rev. J. H., M.A. Dinton, Salisbury
 Ault Rev. Herbert, Vicarage, Bishopstone, Shrivenham (Berks)

- Auster Walter William M.A. West Kington, Chippenham
Austin John Alfred M.D., C.M. Warminster road, Westbury
Austin T. H. Stratford rd. Salisbury
Austin W. Hardenhuish, Chippenham
Avons Albert Edward, Oakdene, Cock-hill, Trowbridge
Avons F. 42 Gloucester rd. Trowbridge
Avons Herbert, 25 Westbourne road, Trowbridge
Avons J. 5 Westbourne rd. Trowbridge
Awdry Rev. Edward Seymour B.A. Manor cottage, Seend, Melksham
Awdry Charles D.L., J.P. East Lavington Manor ho. Littleton Panell
Awdry Delme Hy. Seymour, Asserton, Berwick St. James, Salisbury
Awdry Edmund Mainley, Rowden hl. Chippenham Without
Awdry J. W. The Paddocks, Chippenham
Awdry Miss F. Porch house, Lacock, Chippenham
Awdry Mrs. T. 3 Fowler's hill, Salisbury
Awdry Robert Frank, De Vere cottage, Seend, Melksham
Ayliffe Mrs. Grosvenor house, High street, Marlborough
Aylmore Charles, Alston, Langley rd. Chippenham
Aylward Mrs. Holmleigh, Elm grove, Salisbury
Baber Ernest W. Whitley cottage, Whitley, Melksham
Bacchus Charles E. 6 Bourne aven. Salisbury
Bacon Rev. Q., M.A. Swallowcliffe, Salisbury
Baden Mrs. 4 New road, Calne
Badgley Col. W. F. 37 Long street, Devizes
Bagguley W. H. 9 Goddard av. Swindon
Baglin P. 17 Wain-a-long rd. Salisbury
Bailey Lieut. Frederick G. Mayfield, Shurnhold, Melksham
Bailey Rev. John William, Ashmore house, Southwick, Trowbridge
Bailey Charles Kingston, 13 Woolley street, Bradford-on-Avon
Bailey Frank H. Rowden hill, Chippenham Without
Bailey R. Low Chute, Chute, Andover
Bailey Misses, Thornbank, Melksham
Bailey Richard E. The Hollies, Westbury Leigh, Westbury
Bailey Robert, The Bungalow, Pickwick, Corsham
Bailey William Shore, Boyer's house, Westbury Leigh, Westbury
Bain John M.A. Marlborough college, Marlborough
Baker Rev. Alfred John, The Vicarage, South Newton, Salisbury
Baker Rev. Anthony C. Leon house, West End, Melksham
Baker Rev. Stanley D.D. 12 The Close, Salisbury
Baker Rev. William Duke M.A. Vicarage, Chute, Andover
Baker Charles Albert, Durley, Saverlake Forest, Marlborough
Baker Frank, 10 Victoria rd. Salisbury
Baker Geo. 22 Victoria rd. Salisbury
Baker Harry H. 27 Long st. Devizes
Baker Hugh, Chedglow manor, Crudwell, Malmesbury
Baker James, Yelmacott, Westlecott road, Swindon
Baker John Henry, 8 Folkestone rd. East Harnham, Salisbury
Baker Mrs. Lynwood house, Hilper-ton, Trowbridge
Baker Richard Charles, Hurdcott ho. Barford St. Martin, Salisbury
Baker Rt. J. H. 79 Castle rd. Salisbury
Baker T. H. 91 Brown st. Salisbury
Baker V. Rd. 65 Castle rd. Salisbury
Baker W. J. 15 Avenue rd. Trowbridge
Balch Richd. The Rookery, Corsham
Baldwin Mrs. 65 Bradford rd. Trowbridge
Baldwin W. Kusel villa, Bath road, Devizes
Bale John, 10 Causeway, Chippenham
Ball Mrs. 8 Elm Grove rd. Salisbury
Ballantyne Miss, Dial house, Seend, Melksham
Ballard A. P. Ardgay, Box, Chippenham
Ballbridge Wm. Saml. Mus. Bac. The Waimate, Pewsey rd. Marlborough
Banbury Sir Frederick George bart M.P., J.P. Warneford place, Sevenhampton, Swindon; & 41 Lowndes-street SW; Carlton & Windham clubs SW & City of London club EC, London
Banks Rev. Eldon Surtees M.A. 70 The Close, Salisbury
Banks Herbert, The Limes, Corsham
Bannister Osborne, 21 Wain-a-long road, Salisbury
Barber James, Hill side, Belmont crescent, Swindon
Barclay Rev. Herbert William A.K.C. Rectory, Allington, Salisbury
Barclay Miss, The Court, Holt, Trowbridge
Bardsley Percy C. 48 The Close, Salisbury
Bardwell Rev. Henry Bagley, 55 New road, Chippenham
Barker Hugh, Flenthams lodge, Oaksey, Malmesbury
Barker P. W. East Tisbury, Tisbury
Barnard Jn. S. 42 Bath rd. Swindon
Barnes Charles John, Sutton Benger, Chippenham
Barnes E. Fifield ho. Fifield, Pewsey
Barnes Henry C. 69 Wingfield road, Trowbridge
Barnes Henry Fussell, 4 Victoria rd. Trowbridge
Barnes Miss, Dormers, Berwick St. John, Salisbury
Barnes Mrs. Ashton Keynes, Swindon
Barnes Sidney Herbert, The Poplars, Southwick, Trowbridge
Barnes William Walter, Beech house, Southwick, Trowbridge
Barnett Capt. Robt. P. S. Aldbourne
Barratt Rev. Alfred, High street, Market Lavington
Barratt G. 65 Newtown, Trowbridge
Barratt George, 41 Castle rd. Salisbury
Barrett Rev. Richard J. St. Audries, Upper Stratton, Stratton St. Margaret, Swindon
Barrett Mrs. 119 Bath road, Swindon
Barrett W. 115 Bath road, Swindon
Barrett William Henry, 76 Marshfield road, Chippenham
Barron Rev. S. 55 Victoria rd. Swindon
Barter Jas. 20 Portway, Warminster
Barter Mrs. Barford St. Martin, Salisbury
Barter Mrs. 37 Wilton rd. Salisbury
Bartholomew W. 69 Portway, Warminster
Bartholomew J. S. The Moorlands, Devizes
Bartlett Bertram Wilfred, 26 Victoria road, Salisbury
Bartlett E. E. 83 Brown st. Salisbury
Bartlett Egbert Percy, 24 West Ashton road, Trowbridge
Bartlett J. G. Apsley ho. Malmesbury
Bartlett Mrs. Laurel cottage, Brixton Deverill, Bath
Barton C. H. 6 The Green, Calne
Barton F. Belmont, Spa road
Barton Walter Lindsay, Priory cottage, Corsham
Bartrop William James R. Ravenswood, Westlecott road, Swindon
Baskett Rev. John Givens Kirkaldy B.A. Donhead St. Andrew, Salisbury
Bassett Rev. Hugh Effingham Tilney B.A. Rectory, Beechingstoke, Pewsey
Bastin Albert William, Southernhay, Pans lane
Bates F.T.B. 14 Elm Grove rd. Salisbury
Bates Francis J. Charlton, Malmesbury
Bath Marquess of J.P. Longleat Warminster
Bath Fred; Sandown house, Church fields, Salisbury
Bath Geo. 70 London rd. Salisbury
Bathe Mrs. Westrop terrace, Highworth, Swindon
Batho Mrs. Amesbury, Salisbury
Batt E. J. 20 Marlboro' rd. Salisbury
Batten Rt. 9 The Mall, Bath rd. Swindon
Batten William S. West Hill house, Market hill, Calne
Batty Rev. Thomas, St. Remy, London road, Marlborough
Baverstock Mrs. Church st. Mere, Wilts
Bax Clifford, Manor house, Broughton Gifford, Melksham
Bayley Rev. P. L. Browfort, Devizes
Bayley Thomas Henry, Fonthill Bishop, Salisbury
Bayliffe Mrs. Eastfield, Prospect pl. Corsham
Bayliss Mrs. Emlyn villa, London rd. Devizes
Baynton Henry Summers, Midway manor, Bradford-on-Avon
Bays Edward, 31 Bath road, Swindon
Bazeley Rev. Jasper Selwyn M.A. 19 The Close, Salisbury
Bazley Frank, 5 Estcourt st. Devizes
Bazley Thomas M.R.C.V.S. Staverton, Trowbridge
Beach Mrs. 22 Wilton rd. Salisbury
Beadon C.J. Upcott, Latton, Cricklade
Beadon Miss, The Corner, Latton, Cricklade
Beadon Miss a'Court, St. Andrew's, 2 Boreham road, Warminster
Beak Daniel, Beaconsfield lodge, Ashton Keynes, Swindon
Beale Fdk. 42 Market pl. Warminster
Beardsley F. 69 Castle rd. Salisbury
Beatty Robert Pounden M.D. 43 Bath road, Swindon
Beaufoy Mark H., F.Z.S., J.P. Coombe ho. Donhead St. Mary, Shaftesbury
Beaven E. C. Arboyne, Holt, Trowbridge
Beaven E. S. 48 East st. Warminster
Beaven Frederick Thomas J.P. The Retreat, Holt, Trowbridge
Beaven J. 26 St. Paul's st. Chippenham
Beaven J. Fir lawn, Holt, Trowbridge
Beaven John, Trowbridge road, Bradford-on-Avon
Beaven Mrs. 14 St. Margaret street, Bradford-on-Avon
Beaven Mrs. The Elms, Holt, Trowbridge
Beaven Mrs. William, High street, Wootton Bassett
Beaven T.P. Springfield, Holt, Trowbridge
Beazley Arthur, 54 North st. Calne
Becher Godfrey G., B.A. Marlboro' college, Marlborough
Beck Mrs. High street, Pewsey
Beddingfield Misses, 15 The Halve, Trowbridge
Beddoe John M.D., LL.D., F.R.S. Chantry, Barton orchard, Bradford-on-Avon
Beer Frank, 36 Avenue rd. Trowbridge
Beesly Alfd. The Newlands, Marlboro'
Beeton Joseph Samuel, Amphil, Bouverie avenue, Harnham, Salisbury
Beharrel Vincent, Glenfern, Castle road, Salisbury
Beken M. The Poplars, Winterbourne Earls, Salisbury
Belcher Mrs. 19 New rd. Chippenham
Bell Capt. Wilberforce, The White house, East Grafton, Marlborough
Bell John, 42 Avenue road, Trowbridge
Bell Miss, Manor house, South Marston, Swindon
Bell Mrs. R. 13 The Close, Salisbury
Bell William Heward D.L., J.P., F.G.S., F.S.A. Cleeve house, Seend, Melksham
Bence Isaac, Biddestone, Chippenham
Bendall William Hayward, 26 Westbourne gardens, Trowbridge
Bendell Alfred. 5 Estcourt ter. Devizes
Bendrey Miss, 34 Devizes rd. Swindon
Benett-Stanford Capt. John Montagu, Hatch house, We. Tisbury, Tisbury

- Benford James, 1 Grosvenor villas, Gorringe road, Bemerton, Salisbury
 Benger Miss, 1 Albion place, Sidmouth street, Devizes
 Benn Rev. H. Burbage, Marlborough
 Benn Charles Anthony M.A., F.G.S. Rodwell hall, Victoria rd. Trowbrdg
 Bennett Rev. A. J. Church st. Pewsey
 Bennett B. 88 London rd. Salisbury
 Bennett C. G. 26 The Close, Salisbury
 Bennett Edward John, Manor farm, Chilmark, Salisbury
 Bennett James, Broom close, Dilton Marsh, Westbury
 Bennett Mrs. E. G. 26 The Close, Salisbury
 Bennett Ralph, 47 Trowbridge road, Bradford-on-Avon
 Bennett Thomas Bowden, 2 The Avenue, Salisbury
 Bennett W. H. 6 Wyndham rd. Salisbury
 Benson Rev. J. S. J. Wardour, Tisbury
 Bentley Rev. Robert Ernest, The Rectory, Littleton Drew, Chippenham
 Bentley Mrs. High leaze, Wilcot, Pewsey
 Benton Philip, Bishopstrow Farm house, Bishopstrow, Warminster
 Beresford Rev. John Jervis M.A. Easton Grey, Malmesbury
 Bergstrom T. 73 Marshfield road, Chippenham
 Berndt R. 34 Kingsbury st. Marlboro'
 Berry Edward M.R.C.V.S. Pickwick house, Pickwick, Corsham
 Berry Thomas P., M.D. 5 London street, Swindon
 Besent Mrs. 56 Endless st. Salisbury
 Best Arthur Reynolds, 12 Marlboro' road, Salisbury
 Best Geo. 24 Campbell rd. Salisbury
 Best Mrs. 23 Wain-a-long rd. Salisbury
 Beswick Robert James, Kingswood, Westlecott road, Swindon
 Bevan E. R. Coburg pl. Melksham
 Bevan F. M. Bank house, Pewsey
 Bevie Harry Lawrence, Meriton, Westlecott road, Swindon
 Bevir H. Lime Kiln, Wootton Bassett
 Bews Mrs. 28 Wilton rd. Salisbury
 Bickerstaffe-Drew Right Rev. Monsignor Francis B.D. Manor house, Winterbourne Gunner, Salisbury
 Bickersteth Geoffrey L., M.A. Marlborough college, Marlborough
 Bickford Oscar Leonard, Purton court, Purton, Swindon
 Bidder Herbert, 7 Okus rd. Swindon
 Bidwell F. 5 Hulse road, Salisbury
 Bigg Wm. E. 35 Fowler's rd. Salisbury
 Biggs Herbert, 28 Brittox, Devizes
 Bigwood Albert Edward, The Gables, Sandridge road, Melksham
 Bigwood Lewin John, Formosa, Spa road, Melksham
 Billett W. H. 32 Victoria rd. Salisbury
 Billingham F. G. Wharf ho. Devizes
 Billington Frank, Ball house, Pewsey
 Birch Hy. Jas. 42 Belle Vue rd. Swindon
 Bird Rev. George A.K.C.L. Brickley lane, Devizes
 Bird Alfred, Maxcroft, Hilperton Marsh road, Trowbridge
 Bird Herbt. 7 Victoria rd. Trowbrdg
 Bird Herbert C. Trowle cottage, Cock hill, Trowbridge
 Bird Mrs. Shaftesbury rd. Mere, Wilts
 Bird Samuel, Elmfield, Staverton, Trowbridge
 Bird William L.R.C.P. Lond. Mill Vale house, Bratton, Westbury
 Bishop C. Northgate, 99 Bath road, Swindon
 Bishop Ernest, Myrtledeane, Westlecott road, Swindon
 Bishop Miss, The Cottage, Worton, Potterne
 Bishop Misses, 89 Frome rd. Trowbrdg
 Bizley Henry, 11 Eastcott rd. Swindon
 Blaber Sidney, Shirley, Wick, Devizes
 Black Miss, 58 Barnard st. Salisbury
 Blackburn Harold Bellas, Donhead hall, Donhead St. Mary, Salisbury
 Blackford J.S. 23 High st. Chippenham
 Blackler Mrs. 138 Bradford road, Trowbridge
 Blackmore Humphrey Purnell M.D. 44 St. Ann street, Salisbury
 Blackmore Miss, The Hermitage, Crane Bridge road, Salisbury
 Blair Sidney, 28 Avenue rd. Trowbrdg
 Blake Chapman David, Laburnham ho. Kington St. Michael, Chippenham
 Blake Frederick Amos, The Street, Stratton St. Margaret, Swindon
 Blake Frederick R. Old Sarum road, Stratford-sub-Castle, Salisbury
 Blake Harry E. 76 Castle rd. Salisbury
 Blake Henry J.P. Elmhurst, 45 Hilperton road, Trowbridge
 Blake John Heritage J.P. Beechfield, Beanacre, Melksham
 Blake Mrs. 43 Trowbridge road, Bradford-on-Avon
 Blanchard Benjamin, 32 Bradley rd. Trowbridge
 Blanchard H. 29 Rock rd. Trowbridge
 Blanchett William, Bushton, Cliffe Pypard, Swindon
 Blanchot Onesime, Alpha vil. Potterne road, Devizes
 Bland Rev. Thomas Henry M.A. Rectory, Heddington, Calne
 Blandford H. 23 Devizes rd. Salisbury
 Blane D. P. Stokke, Great Bedwyn, Hungerford
 Blathwayt George William Wynter J.P. Melksham house, Melksham
 Blaxter W. F., M.A. Grammar school, Church street, Warminster
 Bleack Miss, Rectory house, Froxfield, Hungerford
 Blenkinsop Col. Layton John, 12 Park lane, Salisbury
 Blinghorn Wm. Steeple, 50 Bouverie avenue, Harnham, Salisbury
 Bliss Maj. Thomas Gordon Cumming, 4 The Avenue, Salisbury
 Blizzard John Henry, Roman house, Roman road, Bemerton, Salisbury
 Bloom Mrs. Forncett, Milford hill, Salisbury
 Bloom Thomas Scott, Forncett, Milford hill, Salisbury
 Blount George Leo Willie, Radnor cottage, West Grimstead, Salisbury
 Blunt William, 14 Park lane, Swindon
 Blythe Joseph Charles, Rose cottage, Hindon, Salisbury
 Boa Andrew, 52 Avenue road, Trowbridge
 Boatswain Thomas, 44 New road, Chippenham
 Boddam-Whetham Capt. Cecil, East Hill house, Heytesbury
 Bodington Rev. Eric James M.A. Vicarage, Mill street, Calne
 Bodman Albt. 1 Innox rd. Trowbridge
 Bodman Miss, Park View house, Quemerford, Calne
 Boileau Mrs. 50 Avenue rd. Trowbrdg
 Bolingbroke Viscountess, Lydiard park, Swindon
 Bolton Rev. Allan Henry Lines B.A. Rectory, Yatton Keynell, Chippenham
 Bolwell Edward, King st. Melksham
 Bond Frank F. Ching house, 20 Roundstone street, Trowbridge
 Bond R., J.P. High st. Wootton Bassett
 Bond Thomas, Wootton Bassett road, Purton, Swindon
 Bond Wallace, 7 Moberley rd. Salisbury
 Bonner Miss, 5 Millbrook, Milford hill, Salisbury
 Booker Geo. High st. Purton, Swindon
 Borradaile B. W. G. Castle house, Mere, Wilts
 Borradaile Mrs. E. Castle ho. Mere, Wilts
 Borrowman Rev. Alexander, Glenholme, Nursteed road, Devizes
 Bosanquet Miss, Springfield, Curzon street, Calne
 Bosanquet Nicholas C. S. Wadboro', Broad Hinton, Swindon
 Bosworth Charles Rood, Church lane, Forest, Melksham
 Bothams A. C. 64 Harnham road, Salisbury
 Bothwell J. Horningsham, Warminster
 Boulter Rev. Sidney M.A. Rectory, Poulshot, Devizes
 Boulter David, Church st. Wootton Bassett
 Boulton Cecil Harry, 3 Millbrook, Milford hill, Salisbury
 Boulton J. Royston house, Alfred street, Westbury
 Boulton Misses, Seend, Melksham
 Boulton Ralph E. High field, Lower road, Westbury
 Boulton William H. Eden Vale house, Westbury
 Bound Mrs. 34 Long street, Devizes
 Bourne Rev. George Hugh D.C.L. St. Edmund's college, Salisbury
 Bourne Miss, Woodlands, Yarnbrook, North Bradley, Trowbridge
 Bourne Mrs. 23 West Ashton road, Trowbridge
 Bourne Mrs. Emily, 8 Mason's hill, Bradford-on-Avon
 Bourton Henry James, Ryall farm, Stratton St. Margaret, Swindon
 Bower Rev. Walter Guthrie M.A. Church house, Sheldon road, Chippenham Without
 Bower Percy E. Gloucester road, Malmesbury
 Bower R. Sutton Veny, Warminster
 Bowes John I. County asylum, Devizes
 Bowey S.W. 21 Wain-a-long rd. Salisbury
 Bowker E. 83 Marshfield rd. Chippenham
 Bowle E.F. Mill ho. Fisherton, Salisbury
 Bowles Miss, 30 Devizes rd. Swindon
 Bowly Robert B. 14 High st. Swindon
 Bown Albert, 8 Park lane, Swindon
 Bown William Langsdale, 2 Green lane, Clarendon, Trowbridge
 Bowyer Henry, 119 Gloucester road, Trowbridge
 Bowyer Miss, 6 Stallard st. Trowbrdg
 Bowyer Miss, Ivy house, Winsley, Bradford-on-Avon
 Boyes Caleb, 14 Bradley rd. Trowbrdg
 Boyle Rev. Gerald Egerton B.A. Church ho. Crane st. Salisbury
 Boyle John, South Newton, Salisbury
 Boyle John, 28 Wyndham rd. Salisbury
 Boyt Robert Sherren, 12 Folkestone road, East Harnham, Salisbury
 Bracher Jn. H. 2 Manor rd. Salisbury
 Bracher Mrs. The Cottage, Semley, Shaftesbury
 Bracher Mrs. The Limes, Mere, Wilts
 Bracher Reuben, 97 Exeter st. Salisbury
 Bracher William, Milton road, Bemerton, Salisbury
 Bradbury F. G. Marshlands, Upper Marsh road, Warminster
 Bradbury T. 75 Marshfield rd. Chippenham
 Braddell Claude George, Manor house, Luckington, Chippenham
 Bradfield Edward Jas. J.P. Oakland, Boreham road, Warminster
 Bradford Charles Cyril, Quarry house, Westlecott road, Swindon
 Bradford Harry, 11 Bradford road, Trowbridge
 Bradshaw Miss, Church ho. Potterne
 Brakspear H. Bean close, Corsham
 Brakspear Miss, Lilac cottage, Pickwick road, Corsham
 Bramall Miss, Netton, Durnford, Salisbury
 Branfoot Rev. Walter Haigh M.A. Vicarage, Enford, Pewsey
 Bray Col. C. A. 31 Bourne av. Salisbury
 Bray W. J. 72 Bath road, Swindon
 Breach Miss, Elmhurst, Spa road, Melksham
 Bremridge Richard Harding M.A., M.B., B.Ch., D.P.H., M.R.C.S., L.R.C.P., B.Sc. 33 Stallard street, Trowbridge

- Brent Mrs. Luccomb house, Edington, Westbury
 Brentnall Harold Cresswell M.A. Granham West, Marlborough
 Brereton Capt. Frederick S. Manor house, Ham, Hungerford
 Brett C. D. 36 Newtown, Trowbridge
 Brewer Geo. West st. Wilton, Salisbury
 Brewin Mrs. St. John's villa, Boreham road, Warminster
 Brewis Rev. John, The Manse, Brinkworth, Chippenham
 Briant Mrs. Ivy cottage, Shalbourn, Hungerford
 Brice Miss, 4 Hilperton rd. Trowbridge
 Bridge Philip S. R. 33 Bath rd. Swindon
 Bridges C. Fair View ho. Goatacre, Calne
 Briggs Rear-Admiral Chas. J. Willow house, Biddestone, Chippenham
 Brigham Miss, 22 Mill rd. Salisbury
 Bright Mrs. Rose cottage, Compton Chamberlayne, Salisbury
 Brinckman Major R. Mürhill house, Limpley Stoke, Bath
 Brinkworth George, Frogwell, Chippenham Without
 Brinkworth George, 7 Marshfield rd. Chippenham
 Brinkworth John T. 33 New road, Chippenham
 Brinkworth Miss, 24 St. Paul's street, Chippenham
 Brinkworth R. 40 Victoria rd. Devizes
 Brinkworth William Henry, 6 Causeway, Chippenham
 Briscoe Jas. Rynd B.A. Camb. Achill, Marshfield road, Chippenham
 Briscoe W. T. sen. B.A. The Grange, Langley Fitzurse, Chippenham
 Briscoe W. T. jun. B.A. Camb. 11 Market place, Chippenham
 Bristol Miss, West End cottage, West Tisbury, Tisbury
 Bristow Miss, Wylve
 Bristow William, Clench house, Milton, Pewsey
 Broad Mrs. Dane villa, Turleigh, Bradford-on-Avon
 Broadbent Misses, The Limes, The Green, Marlborough
 Brock Lancelot de Laumarez, Langley green, Langley Burrell Without, Chippenham
 Brocklebank Rev. Jn. Wilfrid Boyds M.A. Hillside, Boreham Warminster
 Brocklehurst Rev. Henry Cleeve M.A. 17 Milton road, Swindon
 Brockmer Miss, Norbury house, Purton, Swindon
 Brockway S. R. 29 The Grn. Marlboro'
 Brodie Mrs. 38 Devizes rd. Swindon
 Bromley Ernest C., Morley, Pickwick road, Corsham
 Bromley Misses, 2 Bath road, Bradford-on-Avon
 Bromley W. H. Pickwick rd. Corsham
 Brooke Lieut. Geoffrey F. H. Fittleton manor, Fittleton, Salisbury
 Brooke Joshua Watts, Rosslyn, London road, Marlborough
 Brooke Mrs. 22 The Green, Marlboro'
 Brooks George, Hillside, Turleigh, Bradford-on-Avon
 Brooks George, 22 Park la. Swindon
 Brookson Fredk. 3 Elm cr. Salisbury
 Brotherhood John, Oakleigh house, London road, Chippenham
 Brown Rev. Hy. Kingsmill B.A. Vicarage, Broad Chalke, Salisbury
 Brown Rev. Percy Rd. Barrington M.A. The Priory, Wilton, Salisbury
 Brown Alex. C. B., M.A. Marlboro' college, Marlborough
 Brown Alfred, Wyndham cottage, Forest, Melksham
 Brown Allen Bathurst, Rowberry, Donhead St. Andrew, Salisbury
 Brown E. H. R. 28 Harcourt ter. Salsbry
 Brown Edwd. 138 Devizes rd. Salisbury
 Brown Edward, Lindisfarne, Pickwick road, Corsham
 Brown Edward, 15 The Green, Calne
 Brown E. R. 25 Victoria rd. Salisbury
 Brown Francis Henry, Wylve
 Brown Frederick, Lockstone, Gib, Nettleton, Chippenham
 Brown Hy. 141 Castle st. Salisbury
 Brown Henry, The Warren, Aldbourne
 Brown Herbert A. Galteemore, Beckhampton, Marlborough
 Brown James Wild J.P. Eastrop grange, Highworth, Swindon
 Brown Jn. The Close, Purton, Swindon
 Brown Jn. 27 Elm Grove rd. Salisbury
 Brown John, Pickwick road, Corsham
 Brown M. M. Nonsuch house, Chittoe, Chippenham
 Brown Miss, 13 Glenmore rd. Salisbury
 Brown Miss, 14 Prospect pl. Trowbrdg
 Brown Misses, Ensleigh, Limpley Stoke, Bath
 Brown Mrs. 111 Exeter st. Salisbury
 Brown Mrs. Middle Hill house, Box, Chippenham
 Brown Mrs. Old Sarum house, Stratford road, Salisbury
 Brown Mrs. Wm. 115 Castle st. Salsbry
 Brown Robt. R. Broad Hinton, Swindon
 Brown Thomas, Brookside, Semington, Trowbridge
 Brown W. H. Beechcroft, Bath rd. Devizes
 Brown Walter, 71 Devizes rd. Salisbury
 Brown Wm. 72 Endless st. Salisbury
 Brown Wm. Hospital la. Purton, Swindon
 Browne Col. Frederick G. F. Gifford hall, Broughton Gifford, Melksham
 Browne Henry, Amesbury, Salisbury
 Browne William Ruddle, The Cottage, Chisledon, Swindon
 Browning Mrs. W. Box, Chippenham
 Brownjohn Miss, 14 Union st. Trwbrdg
 Bruce Capt. Hon. Robert, Manor ho Durrington, Salisbury
 Bruce Ernest H. 38 Marshfield road, Chippenham
 Bruges Misses, St. Andrew's villa, Lowbourn, Melksham
 Bruges William, Semington house, Semington, Trowbridge
 Brunsdon Mrs. 5 New road, Calne
 Bryan William H. Askern, Spa road, Melksham
 Bryant F. J. High street, Corsham
 Bryant Henry S. 38 Market pl. Devizes
 Bryant Mrs. High st. Wootton Bassett
 Bryant Mrs. The Croft, Great Bedwyn, Hungerford
 Bryant Mrs. Lyneham, Wootton Bassett
 Bryant William George, 22 Marshfield road, Chippenham
 Buchanan Ven. Thos. Boughton M.A. North Canonrv, 60 The Close, Slsbrv
 Buchanan Mrs. The Brae Marlborough
 Buchanan Mrs. The Hawthorns, Market Lavington
 Buckell Miss, The Wilderness, Milford hill, Salisbury
 Buckland Lott, Ashleigh, Forest, Melksham
 Buckland Miss, Netheravon
 Buckland W. Dixcroft, Holt, Trowbrdg
 Buckley Miss, Nunton ho. Salisbury
 Buckley Mrs. The Old Forge, Ogbourne St. George, Marlborough
 Bucknall Mrs. John Loyd, Plough cottage, Preshute, Marlborough
 Buckpitt J. H. Turleigh, Bradford-on-A
 Budd Frank, Coltham, Commercial road, Devizes
 Bull Rev. Theodore Fitzgerald B.A. Mill street, Trowbridge
 Bull Arthur, Northfleet, Westlecott road, Swindon
 Bull A. G. 6 Clarendon rd. Trowbrdg
 Bull Wm. Hy. 8 The Close. Warmnstr
 Bull William M. 77 Marshfield road, Chippenham
 Bullen Mrs. Idmiston, Salisbury
 Bulley Frederic Pocock J.P. Marston hill, Marston Maisey, Fairford (Gloucestershire)
 Bulley Mrs. sen. Marston hill, Marston Maisey, Fairford (Gloucestershire)
 Bullock Misses, Hill view, Pewsey
 Bunn Herbert, 5 Okus rd. Swindon
 Bunning Charles William, 56 Stallard street, Trowbridge
 Burbidge Ernest, 63 Wilton rd. Slsbry
 Burbidge Mrs. E. The Cedars, Pickwick road, Corsham
 Burbidge W. S. Church walk, Melksham
 Burch A. 22 Wyndham rd. Salisbury
 Burch David, Newton house, Wylve
 Burden A. J. Little Bedwyn, Hungerford
 Burden Albt. T. 10 Mill rd. Salisbury
 Burden S. E. 34 Mill rd. Salisbury
 Burden Walter B. C. The Dower ho. Crudwell, Malmesbury
 Burder Alfred W. N., F.S.A. Belcombe court, Bradford-on-Avon
 Burfitt William H. Upavon, Pewsey
 Burges Miss, The Wilderness, Box, Chippenham
 Burges Mrs. 12 Churchfields, Salisbury
 Burgess Rev. Cecil Foster, Stratton St. Margaret, Swindon
 Burkhardt George Henry, Donhead, Westlecott road, Swindon
 Burman Mrs. J. W. Ramsbury, Hungerford
 Burn Rev. John Henry A.K.C.L. The Rectory, Great Cheverell, Littleton Panell
 Burns Mrs. 25 Southampton rd. Slsbrv
 Burrige Mrs. 53 Rectory rd. Salsbry
 Burrough Mrs. T. Broad Chalke, Salisbury
 Burroughs Charles Austin, Bodorgan house, Ramsbury, Hungerford
 Burrows George, 57 Bath rd. Swindon
 Burrows John, 25 Park lane, Swindon
 Burrows Mrs. Dunkirk, Devizes
 Burry Albert, Easterton
 Burson A. Wm. 69 Bath rd. Swindon
 Burson William Jas. Bennett, Wootton Bassett road, Purton, Swindon
 Burton Col. Hubert R.A. Portway ho. Warminster
 Burton Jas. Cecil M.R.C.S., L.R.C.P. 4 The Green, Calne
 Burton Samuel B. Jesmond house, Highworth, Swindon
 Burt Frederick, Manor house, Winterbourne Dantsey, Salisbury
 Bury Francis Geo. B.A. The Manor house, East Kennett, Marlborough
 Bury Lindsay J.P. Norton Bavant manor, Warminster
 Bush Rev. Herbert Cromwell M.A. 55 The Close, Salisbury
 Bush James, Avon view, Old Sarum road, Salisbury
 Bush James Edward, The Cabin, Market place, Melksham
 Bush W. H. Lyndale London rd. Devizes
 Bush William, 28 Shelburne rd. Calne
 Butcher Mrs. 5 Southbroom terrace, Devizes
 Butcher Mrs. Wanborough house, Wanborough, Swindon
 Butcher Robert B. 39 George street, Warminster
 Butler W. H. 36 St. John st. Devizes
 Butler Rev. Eldon Ormonde Judkin M.A. Sedgehill, Shaftesbury
 Butler Rev. William Albert M.A. Vicarage, Aldbourne
 Butler D. W., J.P. Rowde, Devizes
 Butler Daniel, The Cottage, Conock, Chirton, Devizes
 Butler Henry, 19 Frome road, Bradford-on-Avon
 Butler James J. 1 Lowden hill, Bath road, Chippenham Without. T N 15 Chippenham
 Butler Miss, West Kennett, Marlboro'
 Butler Misses, Newton house, Rowde, Devizes
 Butler Misses. 21 St Paul's st Chppnhm
 Butler Misses, Sutton Benger, Chppnhm
 Butler Mrs. Nether Street, Bromham, Chippenham
 Butler R. R. Old Park, Devizes
 Butler Thos. 185 Devizes rd. Salsbry
 Butler Tom, Ramsey house, 148 Victoria road, Swindon

- Butler W. S. West Kennett, Marlboro'
Butler William G. Allington, Chippenham Without
Button Charles John, 30 Bradley rd. Trowbridge
Buxton Gerard James J.P. Manor house, Tockenham, Swindon
Byng Capt. Arthur S., A.S.C. Zouch farm, North Tidworth, Andover
Byrch Mrs. 12 Croft road, Swindon
Byrde Rev. Henry Charles Waller B.A. Ludgershall, Andover
Cabell Joseph, 34 Trowbridge road, Bradford-on-Avon
Cadle Raymond, Bank house, Church street, Bradford-on-Avon
Caillard Sir Vincent Hy. Penalver J.P. Wingfield ho. Wingfield, Trowbridge
Caird R. Henryson J.P. Southbroom house, Devizes
Cairns E. 41 Rock road, Trowbridge
Callaghan Claude, Bythesea lodge, Bythesea road, Trowbridge
Callaway Jn. Hill Tynning, Westbury
Calley Col. Thos. Chas. Pleydell C.B., M.V.O., J.P. Burderop pk. Swindon
Calley Rev. Jn. Henry M.A. Vicarage, Figheldean, Salisbury
Calway Rev. Lionel James, 10 Manchester road, Swindon
Camborne-Paynter C. P. Manor ho. Kilmington, Bath
Cameron Alex Burton hill, Malmesbury
Campbell Rev. R. H. B., M.A. Worton Potterne
Campbell D., M.D. 32 North st. Calne
Cane Henry G. 60 High st. Marlboro'
Canner Rev. Jn. Thomas M.A. Vicarage, Chitterne, Codford St. Mary
Canning C. B., M.A. Marlborough college, Marlborough
Canning Miss, Bridge house, Chilton Foliat, Hungerford
Canning William Browne, Bemerton house, Bemerton, Salisbury
Cannon William Fredk. Elmleigh, Nora Marsh, Wootton Bassett
Card Edward A. Redlynch, Salisbury
Carder Miss, 33 Ditchampton, Wilton, Salisbury
Cardwell Thomas Holme, Newton house, Long Newton, Tetbury
Careless Richard, Elm lodge, Biddestone, Chippenham
Carey H. D. Rowas lodge, Limpley Stoke, Bath
Carnegie David, Willow cottage, Brinkworth, Chippenham
Carpenter Rev. Preb. Harry William M.A. 21 The Close, Salisbury
Carpenter Josph. J.P. Manor house, Stratford-sub-Castle, Salisbury
Carpenter Misses, Canon sq. Melksham
Carr William, Alderbury, Salisbury
Carré Col. Geo. Tennant (ret. R.A.), Wick cottage, Downton, Salisbury
Carse G.J. The Square, Wilton, Salisbury
Carter Col. E.E. 23 Churchfields, Salisbury
Carter Clement C., M.A., F.R.G.S. Marlborough college, Marlborough
Carter G. 6 Elm Grove rd. Salisbury
Carter Henry, West hill, Lydiard Millicent, Purton
Carter John, 8 Manor road, Salisbury
Carter Misses, The Square, Wilton, Salisbury
Carter Mrs. 110 Exeter st. Salisbury
Carter Tyler Pleydell, The Clift, Langley road, Chippenham
Carver Mrs. The Hall, Laverstock, Salisbury
Cary William Henry J.P. Steeple Ashton manor, Steeple Ashton, Trowbridge. T N 5
Case H. S. Beechcroft, 55a, Upper Studley, Trowbridge
Case Harry, 10 Devizes rd. Salisbury
Case Harry Victor, Beechcroft, 55a, Upper Studley, Trowbridge
Case Miss, 47 Wilton rd. Salisbury
Case P. H. Tytherington, Heytesbury
Castle Harry, 28 Castle rd. Salisbury
Cator Robert, Buldge house, Kingston St. Michael, Chippenham
Cattarns Richard, Broome, Great Somerford, Chippenham
Cavendish Capt. Henry Fredkerick C. Manor ho. Swallowcliffe, Salisbury
Cecil Lady John Joicey, Chute lodge, Chute Forest, Andover
Chaffey Arthur, Box, Chippenham
Chaffey Mrs. Prince hl. Worton. Potterne
Chalk Thomas Craddock, Redlynch villa, Redlynch, Salisbury
Chamberlain Henry Burton, 7 Westbourne road, Trowbridge
Chamberlain Miss, 20 Bath rd. Swindon
Chamberlaine Lieut. William Henry R.N. Keevil, Trowbridge
Chamberlaine Mrs. Blagden house, Keevil, Trowbridge
Chambers Herbert William, Willow grove, North Bradley, Trowbridge
Chambers Mrs. 20b, Victoria road, Warminster
Champkins Rev. Simeon, 21 Yerbury street, Trowbridge
Chance Col. H. Shrewton lo. Shrewton
Chandler Alfred Biggs, The Mount, Upper Seagry, Chippenham
Chandler Henry Jn. Bank house, Bank street, Melksham
Chandler Jas. St. Albans, Bath road, Devizes
Chandler Miss, Knapp brow, Pewsey
Chandler Miss, Fyfield lodge, Milton, Pewsey
Chandler Mrs. Sunnylands, Milton, Pewsey
Chandler Thomas, 75 Bath rd. Swindon
Chandler Thomas H. Rowde, Devizes
Chapman Horace, Cyprus house, Langley Fitzurse, Chippenham
Chapman I. 9 Westbourne gardens, Trowbridge
Chapman J. 48 Bradley rd. Trowbridge
Chapman Miss, Phyllis cottage, Holt, Trowbridge
Chapman Miss, Sambourne house, Warminster
Chapman Mrs. The Cottage, Ogbourne St. Andrew, Marlborough
Chappell Joseph L. 12 Park la. Swindon
Chappell Miss D. P. Jaggards, Neston, Corsham
Chappell Mrs. T. P. Jaggards, Neston, Corsham
Charlesworth Col. Albany Hawke, Ferne ho. Donhead St. Andrew, Salisbury
Charlton H. Fuels cottage, Donhead St. Andrew, Salisbury
Charlton Miss, Hamptworth lodge, Redlynch, Salisbury
Charlton Mrs. Hill Side cottage, Purton, Swindon
Charters John H. Stratton house, Stratton St. Margaret, Swindon
Chavasse Albt. Sidney M.A. B.C.L. Crudwell ho. Crudwell, Malmesbury
Cheap Mrs. Lowbourne, Melksham
Cheesman Harry Horace, 82 Campbell road, Salisbury
Chell Rev. William M.A. Church st. Mere, Wilts
Cherrington Selwyn Prescott, The Firs, Limpley Stoke, Bath
Chester Miss, 2 Devaux place, The Close, Salisbury
Chester-Master Charles Andrew Chester, Lea ho. Lea, Malmesbury
Chesterton Maurice, 2 Lowden hill, Bath road, Chippenham Without
Ching Rev. Frederick E. 21 Park la Swindon
Chinnock Miss, 16 Wilton rd. Salisbury
Chisman Thomas, Codford St. Mary
Chisman William, Manor farm, Codford St. Peter, Codford St. Mary
Chivers John, Court cottage, Bishopstone, Shrivenham (Berks)
Cholmeley Hugh S. Kingsdown ho Stratton St. Margaret, Swindon
Chorley Rev. Eustace Archibald M.A. Church house, Crane st. Salisbury
Chubb Alfred, Corston, Malmesbury
Chubb Cecil Herbert Edward M.A. LL.B. Cantab. Bemerton lo. Salisbury
Chubb M.H. Whiteheath, Malmesbury
Chubb Mrs. Burton hill, Malmesbury
Chubb Mrs. Stanley cottage, West Tisbury, Tisbury
Chubb Robert, 20 Mill rd. Salisbury
Chugg Rev. John M.A. The Vicarage, Neston, Corsham
Church Mrs. Ivy cottage, Aldbourne
Church Mrs. 3 Milton road, Swindon
Churcher Mrs. Fernleigh, Sandridge road, Melksham
Churchill Charles William, Stokes road, Corsham
Churchward George Jackson J.P. Newburn house, Swindon
Clappen J. Meath lo. Potterne rd. Devizes
Clappen William, Beech hurst, Belmont crescent, Swindon
Claridge James Hinton, 22 Campbell road, Salisbury
Clark Major. Thomas, 63 Castle road, Salisbury
Clark Rev. Arth. Jas. Rowde, Devizes
Clark Chas. Swallowcliffe, Salisbury
Clark George, Bath road, Melksham
Clark John, 7 Princes street, Swindon
Clark Maurice Frank, 34 Boreham road, Warminster
Clark Miss, Prospect ho. Bath rd. Devizes
Clark Mrs. Bellefield house, 52 Hilperton road, Trowbridge
Clark Mrs. Haddon cot. Wick, Devizes
Clark Thomas Herbert, The Green, Wingfield, Trowbridge
Clark W. T. Northhill house, Tetbury road, Malmesbury
Clark Wm. 36 St. Mark's rd. Salisbury
Clark William Perkins, Wyke house, Wyke road, Trowbridge
Clark-Kennedy Rev. Archibald Chas. M.A. Wroughton, Swindon
Clarke Major Robert, St. George's cottage, Malmesbury
Clarke Rev. C., B.A. Langley Fitzurse, Chippenham
Clarke Rev. John B.A. 4 Avenue rd. Trowbridge
Clarke Rev. Wm. Harrington McCann B.D. Vicarage, Stratford-sub-Castle, Salisbury
Clarke Frank C. North view, Warminster road, Westbury
Clarke Miss, Station road, Corsham
Clarke Misses F. & M. 57 Victoria road, Swindon
Clarke Mrs. Wilcot, Pewsey
Clatworthy A. H. Avonhurst, Sandridge road, Melksham
Clay C. Manor ho. Fovant, Salisbury
Cleland James, 61 Wain-a-long road, Salisbury
Clench Miss, 1 King's road, Salisbury
Clutson Rev. Arthur Davis M.A. The Vicarage, Heytesbury
Clutterbuck Col. Hugh Frank V.D., J.P. Dicketts, Gastard, Corsham
Clutterbuck Edmund Hy. B.A., J.P. Hardenhuish park, Chippenham
Clutterbuck Miss, Burden's Ball ho. Wilton, Salisbury
Clutterbuck Miss Alice, Crossways, Pickwick, Corsham
Clvde Josiah. 35 Wyndham rd. Salisbury
Coates Jn. North st. Wilton, Salisbury
Coates Mrs. The Hill, Laverstock, Salisbury
Cobb Mrs. South Newton, Salisbury
Cockburn Miss, Ditchampton house, Wilton, Salisbury
Cockerton Fred, 22 West Ashton rd. Trowbridge
Cockett Adolphus, 87 Exeter st. Salisbury
Cockey Mrs. 47 Bath road, Swindon
Cockin Rev. the Ven. Archdeacon John Irwin Browne M.A. Vicarage, Milton, Pewsey
Cockrom Percy John, 23 St. Margaret street, Bradford-on-Avon

- Codrington William Fredk. Wroughton house, Wroughton, Swindon
 Cogswell Mrs. 49 Avenue rd. Trowbrdg
 Colborne Arthur Joseph, Fairdale, Belmont crescent, Swindon
 Colborne Samuel, Barbary, Westlecott road, Swindon
 Colbourne Nelson, Kingston lodge, Forest road, Melksham
 Cole Clement, 17 Church st. Calne
 Cole Fredk. 84 London rd. Salisbury
 Cole Mrs. Fairview, Upper Stratton, Stratton St. Margaret, Swindon
 Cole Mrs. J. Church street, Corsham
 Cole Samuel Barrett, Farncombe, Westlecott road, Swindon
 Cole Sydney John M.A., M.D. County asylum, Devizes
 Coleman A.O. 29 Stallard st. Trowbrdg
 Coleman Francis Stook, Firlands, Westlecott road, Swindon
 Coleman Herbert George, 48 Wingfield road, Trowbridge
 Coleman Walter Thomlinson J.P. Langley Fitzurse, Chippenham
 Coles Rev. Ernest M.A. Vicarage, Alvediston, Salisbury
 Coles Rev. Reginald Edward M.A. Vicarage, East Kennett, Marlboro'
 Coles Rev. Thomas M.A. 27 Bridewell street, Devizes
 Coles Cary C.C. Manor house, Winterbourne Stoke, Salisbury
 Coles Henry Stratton, Guyer's house, Pickwick, Corsham
 Coles Herbert B. Cheltenham villas, Bath road, Devizes
 Coles Jeremiah George, Fern villa, Milton, Pewsey
 Coles John Coles J.P. 25 Market pl. Chippenham
 Collard F. 34 Victoria road, Swindon
 Collard Miss, Salisbury st. Mere, Wilts
 Collen Daniel, jun. New rd. Chippnham
 Collen George W. Cote house, Rowden hill, Chippenham Without
 Collett Rev. Edward, Vicarage, Bower Chalke, Salisbury
 Collett Charles, 3 Church pl. Swindon
 Collett Mrs. Frogwell, Chippnham. Witht
 Collett Mrs. The Priory, Bradford-on-Avon
 Collett Mrs. C. La-Chasse, Sandridge road, Melksham
 Collett William, Barn bridge, East Tytherton, Chippenham
 Collier T. G. 39 Castle rd. Salisbury
 Collings Major A. W. Lower Hayes, Limpley Stoke, Bath
 Collins Capt. Hon. Richard Henn D.S.O. Collins farm, Durrington, Salisbury
 Collins Rev. William A. R. 4 Shelburne road, Calne
 Collins Charles Atkins, 31 Hilperton road, Trowbridge
 Collins George, The Vinery, Downton, Salisbury
 Collins Geo. 3 Victoria rd. Warmnstr
 Collins Miss, Chitterne, Codford St. Mary
 Collins Miss, 99 London rd. Salisbury
 Collins Mrs. Rowdeford house, Bowde, Devizes
 Collins Mrs. 40 Westbourne road, Trowbridge
 Collins Wm. Geo. 11 Rectory rd. Salsbry
 Colston Charles Edward Hungerford Athole D.L., J.P. Roundway park, Devizes; & 34 Curzon street W & Carlton & Arthur's clubs SW, London
 Colvin James Colquhoun, Rectory, Sutton Veny, Warminster
 Colwell Rev. Richard H. 32 St. Margaret street, Bradford-on-Avon
 Combes Archibald, Barford St. Martin, Salisbury
 Combes Cyrus, Prospect house, East Tisbury, Tisbury
 Combes Mrs. Barford St. Martin, Salsbry
 Combes Mrs. Manor house, Bishop's Cannings, Devizes
 Combes Mrs. The Lodge, East Tisbury, Tisbury
 Combes Walter, Barford St. Martin, Salisbury
 Compton F. J. High st. Malmesbury
 Compton Jas. Fairfield, Brdfrd. Without
 Compton John Thorn, 5 Victoria rd. Salisbury
 Compton Miss, Chitterne, Codford St. Mary
 Compton-Stausfield Miss, The Cottage, Poulshot, Devizes
 Cook Rev. Wm. Hy. M.A. The Clergy house, Teffont Magna, Salisbury
 Cook Alfred, South view, Manningford Abotts, Pewsey
 Cook Edward, Waldon lodge, Wick, Devizes
 Cook Mrs. Olive ho. Prospect pl. Swindn
 Cook Mrs. Upavon, Pewsey
 Cooke Miss, 20 Long street, Devizes
 Cooke Mrs. Little Bedwyn, Hungerfd
 Cookson H. Theodore J.P. Sturford mead, Corsley, Warminster
 Coombe Joseph A. South view, Bath road, Melksham
 Coombe Mrs. Forest villa, Lowbourne, Melksham
 Coombs G.P. Fonthill Bishop, Salisbury
 Coombs William, Fairfield, Southwick, Trowbridge
 Cooper Rev. William Henry Hewlett M.A., F.R.G.S. Rectory, Tockenham, Swindon
 Cooper Arthur Hamilton, New hall, Nunton, Salisbury
 Cooper J.A. 20 Wingfield rd. Trowbrdg
 Cooper Mrs. 27 York rd. Salisbury
 Cooper William Walter, 2 Millbrook, Milford hill, Salisbury
 Corbett C.H. 48 Avenue rd. Trowbridge
 Corbett John Soden, Pickwick lodge, Pickwick, Corsham
 Corby Mrs. 28 West st. Wilton, Salsbry
 Cordingley Mrs. 8 Victoria rd. Trowbrdg
 Cornish Miss Ellen S. The Comedy, Christian Malford, Chippenham
 Cornwall Rev. Alan K., M.A. Burg hope, Winsley, Bradford-on-Avon
 Cosh Albert, Uitenhage ho. Westbury
 Cotes Major Arthur J.P. Rowden house, Chippenham Without
 Cottle Miss, Kingswall, Malmesbury
 Cottle Mrs. Ivy cot. Cock hl. Trowbrdg
 Cotton Rev. James W. 2 Goddard avenue, Swindon
 Coulcher R.W. 68 Bradley rd. Trowbrdg
 Coulson P.E. 30 Wingfield rd. Trowbrdg
 Coupe Rev. Thomas Openshaw B.A. 22 Westbourne gardens, Trowbridge
 Courage Frank, Hallam, Ogbourne St. George, Marlborough
 Cousins Albert E. 6 Westbourne gardens, Trowbridge
 Cousins Mrs. 29 St. Margaret street, Bradford-on-Avon
 Coventry Henry R. B. Monkton park, Chippenham Without
 Cowan Mrs. The Bungalow, Limpley Stoke, Bath
 Coward Edwd., J.P. Roundway, Devizes
 Coward Fred, Bank house, The Bridge, Chippenham
 Coward Geo. W. 29 Long st. Devizes
 Coward Richard, The Square, Mere
 Cowey Capt. Robert V., R.A.M.C. Manor ho. Nth. Tidworth, Andover
 Cowie Rev. Richard, Burnham road, Malmesbury
 Cowley Hubert, The Brow, High st. Cricklade
 Cowley Miss, Eastrop, Highworth, Swindon
 Cox A.B. 25 Wain-a-long rd. Salisbury
 Cox E. Richardson J.P. South Wraxall manor, Bradford-on-Avon
 Cox Edwin Anselm, Sydney villa, Bath road, Chippenham Without
 Cox H.H. Penelva, Limpley Stoke, Bath
 Cox Mrs. 18 Avenue rd. Trowbridge
 Cox Mrs. 30 Deverill rd. Warminster
 Cradock William Joseph, Roseland, Milton, Pewsey
 Craske C. 17 Churchfields, Salisbury
 Craven George, Sweetland cottage, Bishopstrow, Warminster
 Crawshay William, 29 Elm Grove road, Salisbury
 Cray Mrs. 116 Dursley rd. Trowbridge
 Crees John, All Cannings, Devizes
 Crees Mrs. Old Manor house, Bishop's Cannings, Devizes
 Cresser Mrs. Vine cottage, Aldbourne
 Crickett Miss, 70 Bradford rd. Trwbrdg
 Cripps Rev. G. 134 Goddard av. Swndn
 Cripps Rev. John Ivory B.A. 111 Bath road, Swindon
 Cripps Hy. 31 Fowler's rd. Salisbury
 Cripps Mrs. Laverstock, Salisbury
 Cripps Samuel, Barnfield, London rd. Mildenhall, Marlborough
 Crisall Rev. James Stphn. M.A. The Rectory, All Cannings, Devizes
 Crisp Henry, 140 Trowbridge road, Bradford-on-Avon
 Crisp J. E. High street, Corsham
 Croal Daniel, Woodhams, Wroughton, Swindon
 Croft Garnet, Ivy lodge, Ivy road, Chippenham
 Crofton Rev. Henry Francis M.A. Vicarage, Broad Town, Swindon
 Crokat Rev. Robert Campbell M.A. Vicarage, Broad Hinton, Swindon
 Crompton John M.A. 4 Junction road, Bradford-on-Avon
 Crook Arthur, 16 St. Martin's Church street, Salisbury
 Crook Miss, 17 St. Mary st. Chippnham
 Crook Mrs. 18 Devizes rd. Salisbury
 Croom Geo. Maiden Bradley, Bath
 Croome W. North st. Wilton, Salisbury
 Crosbie Miss, Up. Wraxhall, Chippnham
 Crosby Albert Joseph, Kennett villa, Marlborough
 Crosfield John Dymond, Durley ho. Savernake Forest, Marlborough
 Cross Jas. Wm. All Cannings, Devizes
 Cross Mrs. East Knoyle, Salisbury
 Crossley Leonard M.D. Edin. The Sanatorium, Limpley Stoke, Bath
 Crouch Rev. Herbt J. N. The Manse, Westport, Malmesbury
 Crow Lionel Michael, Forest view, London road, Marlborough
 Crowdy Jn. C. 31 Wood st. Swindon
 Crowley William Frederick, 2 Folkestone road, East Harnham, Salisbury
 Crump C. 36 Westlecott rd. Swindon
 Crump Miss, 20 The Green, Calne
 Crutchfield Hy. Leostan, Wick, Devizes
 Culley Mrs. Grove house, Semley, Shaftesbury
 Cullingford Frederick Thomas Malory, 95 Victoria road, Swindon
 Culverwell Walter Otto, 33 Bradford road, Trowbridge
 Cummins Rev. John Pollexfen M.A. The Priory, Marlborough
 Cundell Francis Hy. Willis, Embro house, Devizes road, Swindon
 Cundell Mrs. Castle Eaton, Swindon
 Cunliffe Alan P. Druids' lodge, Upper Woodford, Salisbury
 Cunningham Rev. Thos. Scudamore, The Vicarage, Chirton, Devizes
 Cunnington B. H. 33 Long st. Devizes
 Curtis Absalom, 30 Castle rd. Salisbury
 Curtis Barron, Chatleigh house, Limpley Stoke, Bath
 Curtis Geo. 20a, Victoria rd. Warmnstr
 Curtis Harold W. Broughton house, Broughton Gifford, Melksham
 Curtis J. D. Hillside, Malmesbury
 Curtis Mrs. Ivy cottage, Langley Fitzurse, Chippenham
 Curtis Mrs. Langham cot. Road, Bath
 Curwardine Miss, Woodbine cottage, Sambourne, Warminster
 Curzon Miss, Old house, Westrop
 Cuss Misses, Ashton Keynes, Swindon
 Cuss N. J. High street, Cricklade

Cusse Mrs. Fern cottage, Winterbourne Dantsey, Salisbury
 Cuvilje Misses, Ivy cottage, Bradford-on-Avon
 Cuzner Henry, Rose cottage, Stratton St. Margaret, Swindon
 Dainton S. 29 Wingfield rd. Trowbrdg
 Dale Rev. Percy John M.A. Rectory, Fittleton, Salisbury
 Dalrymple Capt. Sir Edward Elphinstone bart. Coombe Bissett, Salisbury
 Daly Robert, 22 Victoria rd. Devizes
 Daniell Caleb John, Hampton house, Deverill road, Warminster
 Daniels C. J. 216 County rd. Swindon
 Danneman Rev. August Frederick John M.A. Rectory, Calstone Wellington, Calne
 Darley R. 53 St Mary st. Chippenham
 Darling Saml. Beckhampton, Marlboro'
 Darling Stephen, Thornicroft, Broad Town, Swindon
 Dartnell Henry William, 18 Park lane, Salisbury
 Dash Mrs. Tockenham, Swindon
 Davey William L. Devon house, Nursted road, Devizes
 David Rev. William Hermann M.A., B.Sc. 10 Kingsbury st. Marlboro'
 Davidge James, South Newton Without, Salisbury
 Davidson A. 5 Clarendon rd. Trowbrdg
 Davidson John Francis, Lynes house, Bishop Cannings, Devizes
 Davies Rev. David Osborne, Brinkworth, Chippenham
 Davies Rev. Samuel M., M.A. The Parsonage, Pickwick, Corsham
 Davies Rev. W. Harry, Beanacre rd. Melksham
 Davies B. M., J.P. Corsley house, Warminster
 Davies C. F. Ashmore house, Whiteparish, Salisbury
 Davies David, Lyndhurst, Wick, Devizes
 Davies John, Glenwood, Westlecott road, Swindon
 Davies Misses, Corton, Upton Lovel
 Davies Russell, Mill house, Stratford-sub-Castle, Salisbury
 Davies Wm. H. 45 Bath rd. Swindon
 Davies W. H. 24 Park lane, Swindon
 Davis Rev. G. D. Ramsbury, Hungerford
 Davis Rev. J. Bland M.A. Rectory, Broughton Gifford, Melksham
 Davis Rev. Rushworth K., M.A. The Bungalow, Bath road, Marlborough
 Davis Edwin, Holly cottage, West Lavington, Littleton Panell
 Davis Francis Arthur, Lady's wood, Sherston, Malmesbury
 Davis Fredk. 34 Avenue rd. Trowbrdg
 Davis G. H. 6 Marlboro' rd. Salisbury
 Davis Henry, Canhold, Melksham
 Davis J. Turleigh, Bradford-on-Avon
 Davis Miss, 62 Boreham rd. Warminster
 Davis Miss, Sandilands villa, Warminster road, Westbury
 Davis Mrs. 25 Bourne av. Salisbury
 Davis Mrs. 1 Grove villas, Bourne avenue, Salisbury
 Davis Mrs. Southville, Milbourne, Malmesbury
 Davis Mrs. 41 Wilton rd. Salisbury
 Davis T. E. G. Devizes Secondary School, Bath road, Devizes
 Dawkins Thos. 45 Castle rd. Salisbury
 Dawson J. R. 44 Victoria rd. Swindon
 Dawson Wm. Langley Burrell Without
 Day Rev. J. 3 Estcourt ter. Devizes
 Day Henry Geo. 57 Portway, Warminster
 Day Mrs. Brinkworth house, Brinkworth, Chippenham
 Day W. F. Ashton cottage, High st. Pewsey
 Deacon Arth. Wm. 48 Bath rd. Swindon
 Deacon Hubert John, Grovelands, Springfield road, Swindon
 Deacon Miss, Jordanleigh, Southwick, Trowbridge
 Deacon Mrs. West end, Melksham

Deacon Thomas Hooper, 58 Newport street, Swindon
 Deal Harry, 37 Castle rd. Salisbury
 Dean Alfred, Raymead, Belmont crescent, Swindon
 Dean C. S. 8 Croft road, Swindon
 Deane Joseph, 48 Wilton rd. Salisbury
 Dear Alec J. The Beeches, Codford St. Peter, Codford St. Mary
 Dear Miss, Upton Lovel
 Dear R. Milford house, 194 Castle street, Salisbury
 de Bertodano Baldomero, Cowbridge house, Malmesbury
 Decompoix Rev. Francis, Cross Hayes, Malmesbury
 Delacombe Major Addis, Friary ho. The Friary, Salisbury
 Dell James, Linden lodge, Marlboro'
 Denly Mrs. The Ridge, Langley Fitzurse, Chippenham
 Denning Mrs. Ground corner, Holt, Trowbridge
 Dennison Mrs. 37 Milton rd. Swindon
 Dent E. E. 22 Portway, Warminster
 Denton Rev. S., M.A. Cricklade
 De Free Major Hugo, Syrencott ho. Figheldean, Salisbury
 Despard Mrs. 12 Woolley street, Bradford-on-Avon
 Devenish Henry Noel M.A. Longhedge, Little Durnford, Durnford, Salisbury
 Devenish Matthew Henry Whitty J.P. Little Durnford house, Durnford, Salisbury
 Deverell Miss, Amesbury, Salisbury
 Deverell Miss M. S. 9 Marshfield rd. Chippenham
 Deverell William, The Hollies, Holt, Trowbridge
 Dew Benj. Dilton Marsh, Westbury
 Dew Jn. Southview, Caen Hill, Devizes
 Dewdney The Misses, Rockdene, Potterne road, Devizes
 Dewey Miss, Vale view, Bratton, Westbury
 Dibble Hon. Major H. Court Farm house, Netheravon
 Dickenson Rev. Lenthall Greville M.A. Vicarage, Downton, Salisbury
 Dickenson Adolphus Allen, 27 Wingfield road, Trowbridge
 Dickins Frederick Victor C.B., M.B. B.Sc. Seend lo. Seend, Melksham
 Dickson Major-General John Baillie Ballantyne C.B. C.M.G., J.P. Manor house, Keevil, Trowbridge
 Dickson Mrs. Pewhill house, Langley Burrell Without, Chippenham
 Diffey George Henry, 19 Churchfields Salisbury
 Digges Rev. Dudley, Vicarage, Compton Chamberlayne, Salisbury
 Dineley Mrs. The Priory, Berwick St. John, Salisbury
 Diplock Miss, 52 Wingfield rd. Trowbrdg
 Diplock T. 32 Wingfield rd. Trowbrdg
 Disbrowe H. Sidney M.A. Cleveland house, Kelsey road, Salisbury
 Dismorr Hy. B. Wroughton, Swindon
 Dixon Rev. Alfred Cecil B.A. The Rectory, Barford St. Martin, Salisbury
 Dixon Rev. Francis Ridgard B.A. Horningsham, Warminster
 Dixon Rev. Henry Lancelot M.A. Prestbury ho. Boreham rd. Warminster
 Dixon C. A. Southcott ho. Pewsey
 Dixon H. P. Southcott house, Pewsey
 Dixon Mrs. 71 Harnham rd. Salisbury
 Dixon Robert, The Red house, River street, Pewsey
 Dixon Robt. H. Bath rd. Melksham
 Dixon S. B. Church street, Pewsey
 Dixon S. N. Factory cot. Malmesbury
 Dixon Walter Wesley, The Bungalow, Castle road, Salisbury
 Dixon W. V. 3 Kerry crescent, Calne
 Dobson Capt. Montague, Alton Parva, Figheldean, Salisbury
 Docker Rev. Frank, Warminster rd Westbury
 Docking John E. 4 Westbourne gardens, Trowbridge

Dockray Geo. 29 Victoria rd. Swindon
 Dodson Mrs. Kimber st. Melksham
 Doidge R. M., B.Sc. Grammar school, Church street, Warminster
 Donaldson-Sim Ernest, Park ho. Swindon
 Dotesio William C. 43 St. Margaret street, Bradford-on-Avon
 Douglas Gen. Sir Charles Whittingham Horsley K.C.B. The Cliff, Old Blandford road, Salisbury
 Douglas Rev. Eric Campbell B.A. High street, Ramsbury, Hungerford
 Douglas Miss, 37 Fowler's rd. Salisbury
 Douglas Miss, Godolphin school, Milford hill, Salisbury
 Dowdell Misses, Wylve
 Dowdell Thomas, Hazlehurst, Wylve
 Dowden J. K. 77 Castle st. Salisbury
 Dowland Mrs. 8 The Close, Salisbury
 Dowling Mrs. 25 Langley road, Chippenham
 Draper Maurice, Prospect, West Lavington, Littleton Panell
 Draper Misses, 19 Northgate st. Devizes
 Draper Mrs. 89 Marshfield road, Chippenham
 Drew Edwin J. 22 Oxford rd. Calne
 Drew J. F. Stourton, London rd. Devizes
 Drew Wm. J. 14 Wood street, Calne
 Dring Jas. J. Devizes wick, Devizes
 Dring T. 35 Hilperton rd. Trowbridge
 Drinkwater Edward James, Kamari, Bythesea road, Trowbridge
 Drought Capt. G. T. Acton, Rectory, Durrington, Salisbury
 Dubourg Mrs. The Mount, Wilton, Salisbury
 Du Cane Col. John P., R.A., C.B. Drybrook lo. Cholderton, Salisbury
 Du Cane A. Mill house, Ramsbury, Hungerford
 Duck Harry Esau, Cross Hayes, Malmesbury
 Duck James, High st. Marlborough
 Duckworth Capt. Arthur C., J.P. Ben Mead, Middle hill, Box, Chippenham
 Dudley-Scott H., J.P. Urchfont manor, Urchfont
 Dugmore Rev. Canon Ernest Edward M.A. 9 The Close, Salisbury
 Dumaresqu Reginald G. F. Ford cottage, Ford, Chippenham
 Dumas C. K. 35 Bath rd. Swindon
 Dunn Rev. John M.A., D.C.L. Vicarage, Road, Bath
 Dunn Arthur Henry, 74 Newtown, Trowbridge
 Dunn Arthur Horatio, Ivy lodge Purton, Swindon
 Dunne Arthur Mountjoy J.P. Highlands, Calne Without, Calne
 Dunning John, 12 Long street, Devizes
 Dunning Miss, Rose cottage, North Bradley, Trowbridge
 Dunsdon Mrs. Pickwick rd. Corsham
 Dunston Fdk. Warburton M.A., J.P. Burltons, Donhead St. Mary, Salisbury
 Durnford J. Hillsborough, Eath road Devizes
 Durrant R. G., M.A., F.C.S. Greenland, Marlborough
 Dutch Miss, Glebe farm, Great Cheverell, Littleton Panell
 Dutton Jas. Fdk. 4 Okus rd. Swindon
 Duxbury Major Sidney, Kismet, Hornham road, Salisbury
 Dyer Fdk. Wm Cock hill, Trowbridge
 Dyer Miss, Glendale, Townsend, Box, Chippenham
 Dyer Mrs. The Headlands, Downton, Salisbury
 Dyer Robt. W. 36 New rd. Chippenham
 Dyke Misses, Fairholme, Upton Lovel
 Dyson Edgar, 25 Wyndham rd. Salisbury
 Earle Rev. Charles Stratford M.A. Rectory, Little Langford, Steeple Langford
 Earle Rev. Richard B.A. Rectory, Wingfield, Trowbridge
 Earle E. 16 Clarendon rd. Trowbridge
 Earle Vincent Henry, Fernleigh, Hillworth, Devizes
 Earley G. 29 Wain-a-long rd. Salisbury

- Earnshaw James W. Dauntsey Agricultural school, West Lavington Littleton Panell
- Easley James, Holmleigh, Vicarage lane, Highworth, Swindon
- Eastment J. Marshfield rd. Chippenham
- Eaton Rev. Jn. Chas. Byrom, Vicarage Ogbourne St. Andrew, Marlborough
- Eattell Arthur B.A. 1 Ferndale terrace, Malmesbury
- Eatwell Charles, Springfield house, Broad Town, Swindon
- Eddowes C. Maddington, Shrewton
- Eden Cecil Harold, The Willows North Bradley, Trowbridge
- Eden Edwin Albert M.A., B.Sc. Lond. 28 Bridewell street, Devizes
- Edgell Miss, Clifton villas, Bath rd. Devizes
- Edmonds Benjamin, Mount view, Turleigh, Bradford-on-Avon
- Edmonds George, South view, Chilmark, Salisbury
- Edmonds Henry J. 62 Westlecott road, Swindon
- Edmonds Misses, The Cottage, High street, Bishopstone, Shrivenham (Berks)
- Edmonds Richard, Lambourne house, Winsley, Bradford-on-Avon
- Edney Miss, 9 Glenmore rd. Salisbury
- Edwardes J. P. A. Market pl. Salisbury
- Edwards Rev. Peter Williams, 27 Stallard street, Trowbridge
- Edwards A. 8 Park lane, Salisbury
- Edwards Arth. Clandon house, Purton, Swindon
- Edwards Arthur, Forest view, St. Mark's avenue, Salisbury
- Edwards Augustus Lea, The Beeches, Upavon, Pewsey
- Edwards Charles, Codford St. Mary
- Edwards G. Littlecott, Enford, Pewsey
- Edwards H. Prospect cottage, Holt, Trowbridge
- Edwards Miss, West Lavington, Littleton Panell
- Edwards Miss, Stanley ho. Urchfont
- Edwards Mrs. Edward, Moor farm, Neston, Corsham
- Eggleton Henry, St. Remy, London road, Marlborough
- Egleston Mrs. 39 Fowler's rd. Salisbury
- Elder Miss, Stainsbridge house, Gloucester road, Malmesbury
- Elers E. Wroxall, London rd. Salisbury
- Elford Rev. Charles, The Manse, Avebury, Marlborough
- Elgar Frederick, Woodgrange cottage, Bouverie avenue, Harnham, Salisbury
- Elling Richard, West house, West street, Warminster
- Elling Robert, The Knap, Sutton Veny, Warminster
- Elliott H. 70 Frome rd. Trowbridge
- Elliott Mrs. Biddestone, Chippenham
- Ellis Ernest W. 79 Bath rd. Swindon
- Ellis Miss, 4 Church place, Swindon
- Ellis Sidney, 19 New street, Salisbury
- Ellison Rev. Thomas Harlow, Moravian house, Hythe road, Swindon
- Ellman Rev. Ernest M.A. 4 Church street, Warminster
- Elloway J. W. Cock hill, Trowbridge
- Elsip James, Claremont house, Luckington, Chippenham
- Elsip Thomas, Sherston, Malmesbury
- Elton Ambrose, 3 Woolley street, Bradford-on-Avon
- Elwell E. C. The Quarry, Highworth, Swindon
- Elwell Mrs. Hampton lodge, Highworth, Swindon
- Emery Rev. Henry M.A. The Vicarage, Tilshead
- Emery Cecil Antonio M.A. Marlborough college, Marlborough
- England Mrs. Noel, Cock hl. Trowbridge
- England William, 21 West Ashton road, Trowbridge
- Engleheart Rev. Geo. Herbt. M.A., F.S.A. Lit. Clarendon, Dinton, Salisbury
- Ennis Capt. A. B. The Firs, Bromham, Chippenham
- Ennis W. J. B. 29 High st. Chippenham
- Ensor C. A. East Tisbury, Tisbury
- Ensor John Avery M.A. Marlborough college, Marlborough
- Ensor Mrs. Allington house, Allington, Devizes
- Ensor T. H. 1 Moberley rd. Salisbury
- Erskine Gratney B. Z. The Buries, Bishopstrow, Warminster
- Estcourt Miss, 1 Newtown, Bradford-on-Avon
- Estcourt Misses, Southridge house, Chicklade, Salisbury
- Evans H. J., H.M. Prison, Devizes
- Evans Mrs. 44 Wingfield rd. Trowbridge
- Evans Richd. P. 44 Devizes rd. Swindon
- Everett Col. Edwin Awdry, The Butts, Manningford Abbots, Pewsey
- Everett Cyril Ravenhill, Ivy lodge, Stanton St. Bernard, Pewsey
- Everett Mrs. Hazelcroft, Caen hill, Devizes
- Everett Mrs. 35 The Close, Salisbury
- Everett R. J. 33 Silver st. Warminster
- Ewart Miss, Broadleas, Devizes
- Evence Henry, 33 Wain-a-long road, Salisbury
- Eyles Wm. 2 Avenue rd. Trowbridge
- Eyre-Matcham George Henry J.P. Newhouse, Redlynch, Salisbury
- Eyres E. Ray bridge, Lacock, Chippenham
- Eyres Miss, Amesbury, Salisbury
- Fairley Rev. Robert, The Manse, Woodfalls, Downton, Salisbury
- Faithfull Rev. Wyndham James H., B.A. Rectory, Oaksey, Malmesbury
- Fallon John, Scotland lodge, Winterbourne Stoke, Salisbury
- Falwasser Henry E. 22 Langley rd. Chippenham
- Falwasser Miss, 30 Fowler's road, Salisbury
- Fane Lady, Boyton cottage, Boyton, Upton Lovel
- Fane Henry Nevill, Boyton cottage, Boyton, Upton Lovel
- Farebrother Aubrey H. B. Fugglestone house, Salisbury
- Farebrother Horace John Lloyd, Lee-hurst, 1 Campbell rd. Salisbury
- Farmer Rev. Seymour, The Cliff, Malmesbury
- Farmer S. W., J.P. Manor house, Little Bedwyn, Hungerford
- Farnfield W. W. Townend, Mere
- Farquharson Ronald J. Tilshead lodge, Tilshead
- Farr Rev. C. Durrington, Salisbury
- Farr A. Harbrook, Ramsbury, Hungerford
- Farr-Cox Rev. Robert Basil B.A. Belle-vue, Stert, Devizes
- Farrage Mrs. Melba, Bath road, Chippenham Without
- Farrant G. H. 26 Wilton rd. Salisbury
- Farrant Miss, Beechurst, Wilton rd. Bemerton, Salisbury
- Farrant Mrs. Mayfield, Bemerton, Salisbury
- Farrer Percival Inglis, Manor house, Porton, Salisbury
- Farrow E. F. The Abbey brewery, Malmesbury
- Fatt Sidney Selwyn, 32 Boreham rd Warminster
- Fawcett Miss, 27 The Close, Salisbury
- Fawcett Mrs. 24 St. Edmund's Church street, Salisbury
- Fawkes Algernon, Manor house, Berwick St. John, Salisbury
- Fear Rev. Harry George, Pickwick road, Corsham
- Fell Alexander Lonsdale esq. The Grange, Little Blunsdon, Swindon
- Feltham James, 47 Wain-a-long rd Salisbury
- Fenoulhet G. 25 Avenue rd. Trowbridge
- Fentiman Miss, 81 Bath rd. Swindon
- Fenton Capt. Thomas Charles, 9 Manor road, Salisbury
- Fenton Mrs. Wroughton hall, Wroughton, Swindon
- Ferguson Ralph S., M.B., C.M. Edin. Elm grove, Silver street, Calne
- Fergusson John, Russley park, Bishopstone, Shrivenham (Berks)
- Fernie A. High st. Wootton Bassett
- Ferriday Rev. Jonah G. Bourne ho. Bath road, Chippenham Without
- Ferris Frank W. The Cottage, Woodborough, Pewsey
- Ferris G. Manor ho. Milton, Pewsey
- Ferris James, Whitcomb, Sandridge road, Melksham
- Ferris Mrs. The Vinery, Milton, Pewsey
- Ferris S. 21 Coppice hill, Bradford-on-Avon
- Ferris T. H. S. The Ark, Devizes
- Fidler Gideon, Teffont Magna, Salisbury
- Field. Rear-Admiral George Mostyn, Sandilands, Westbury
- Field Mrs. Corton, Upton Lovel
- Fielder John Henry, Malmesbury
- Fields Frank, Ivy Park house, Rowden Hill, Chippenham Without
- Figgins William, The Croft, London road, Devizes
- Filleul Rev. Philip W. G., M.A. Rectory, 39 Long street, Devizes
- Fillis Mrs. Devizes road, Hilperton, Trowbridge
- Finch Herbert J. Purton, Swindon
- Finch Miss, Hillview, London road, Marlborough
- Finch Misses, The Firs, Dilton Marsh, Westbury
- Finch R. Manor ho. Idmiston, Salisbury
- Finch Richard Tanner B.A., M.B. Cantab. Fisherton house, Wilton road, Salisbury
- Finch Robert Augustus, Upton Lovel house, Upton Lovel
- Finnie Miss, The Square, Wilton, Salisbury
- Firman Rev. Septimus A.K.C.L. Rectory, Cherhill, Calne
- Fisher Maj. Arthur Thomas, The Hermitage, Bemerton, Salisbury
- Fisher James Arnold, 35a, Boreham road, Warminster
- Fisher John, St. Edith's, Bromham, Chippenham
- Fisher Miss, Earldoms, Landford, Salisbury
- Fisher Miss, 5 Kingston road, Bradford-on-Avon
- Fisher Money C. 95 Crane st. Salisbury
- Fisher Mrs. Court Hill ho. Potterne
- Fisher S. 3 Ferndale ter. Malmesbury
- Fison Edmund Towers B.A., M.D. 2 St. John street, Salisbury
- FitzAdam-Ormiston Geo. A. Pockeredge park, Corsham; & Oriental club, Hanover square, London
- Fitzgerald Arthur, Manor farm, Hannington, Swindon
- FitzGerald Gerald A. R., K.C., J.P. Bearfield house, Bradford-on-Avon
- FitzGerald Gerald Richard Frederick, Teffont Magna, Salisbury
- FitzGerald Martin Vesey, Long hall, Stockton, Codford St. Mary
- FitzGerald Mrs. 28 The Close, Salisbury
- Fitzmaurice Lord P.C., M.A., J.P. Leigh house, Bradford-on-Avon; & Brooks's club, London SW
- Fitzpatrick Rev. N. R., M.A. Vicarage, Cadley, Savernake, Marlboro'
- Flay H. Pans lane, Devizes
- Flemming Charles E. S. Manvers ho. Kingston road, Bradford-on-Avon
- Flemming Miss, 5 Woolley street, Bradford-on-Avon
- Fletcher J. R. Sherston, Malmesbury
- Fletcher Misses, Irondale, Road, Bath
- Fletcher Stephen, Malvern house, Churchfields, Salisbury
- Fletcher Wilfrid, 4 St. Mark's aven. Salisbury
- Flint Mrs. Sheldon lodge, New road, Bradford-on-Avon

- Flocks Misses, Lindens, Bank street, Melksham
 Flower F. I. 3 Church st. Warminster
 Flower James J.P. The Ridge, Chilmark, Salisbury
 Flux Miss, 6 Croft road, Swindon
 Foley A. 60 Harnham rd. Salisbury
 Foley Richard Howard, Tower house, Lacock, Chippenham
 Foliott J. A. Tamerton, London rd. Salisbury
 Foliott Miss, Warley house, London road, Salisbury
 Fookes E. Lismore, Wick, Devizes
 Foot Mrs. Ye Bungalow, Deverill rd. Warminster
 Ford G. L. 9 Roman road, Bemerton, Salisbury
 Ford Henry, East Tisbury, Tisbury
 Foreman C. 22 Elm Grove rd. Salisbury
 Foreman F. S. 97 West st. Warminster
 Foreman Henry Bertram, 140 Bradford road, Trowbridge
 Foreman J. L. Wootton lodge, Weymouth street, Warminster
 Foreman Miss, 45 Bradley rd. Trowbridge
 Foreman Mrs. Mary A. 33 George st. Warminster
 Forestier-Walker Col. George T., A.D.C. The Island, Wilton, Salisbury
 Forestier-Walker Major Roland, Ingelburne, Malmesbury
 Forestier-Walker Miss, The Crofts Winstley, Bradford-on-Avon
 Forrest Miss, 59 Gloucester road, Trowbridge
 Forrester A. L. Milbourne house, Malmesbury
 Forster Lieut.-Col. Thomas Hy. Burton J.P. Holt Manor ho. Trowbridge
 Forster R. Carnaby, Vasterne manor, Wootton Bassett
 Fort Capt. George Hounsom, Alderbury house, Salisbury
 Fort Miss, Funtington, Edington. Westbury
 Fortune Mrs. C. Lacock, Chippenham
 Foss S. P. 43 Devizes road, Swindon
 Fothergill Albert Sandall Cyril, 42 Wilton road, Salisbury
 Foulsham William, 19 Victoria road, Salisbury
 Fowle Col. Thomas E. Manor farm, Pewsey
 Fowle Miss, Great Bedwyn, Hungerford
 Fowle W. H., B.A., J.P. Chute Forest house, Chute Forest, Andover
 Fowler Rev. Charles Wm. Vicarage, Alderton, Chippenham
 Fowler Rev. Geo. Purton, Swindon
 Fowler Frank Dashwood, The Old Rectory, Aldbourne
 Fowler Miss, Gastard house, Gastard, Corsham
 Fox Henry Elliott, 7 Elm Grove rd. Salisbury
 Fox J. H. The Cedars, Purton, Swindon
 Fox John R. Mottisfont, London rd. Devizes
 Fox-Strangways Rev. Henry George, Rectory, Kilmington, Bath
 Foyle Alfred, Westbrook villa, Fittleton, Salisbury
 Frame Frederick William, 20 West Ashton road, Trowbridge
 Francis Major Owen, Hill house, Downton, Salisbury
 Francis Jn. 8 Wingfield rd. Trowbridge
 Francis Misses, 53 Bradley rd. Trowbridge
 Francis Mrs. 6 Wingfield rd. Trowbridge
 Francis W. Warminster rd. Westbury
 Francis W. H. 96 Newtown, Trowbridge
 Frape Miss, Frape's vils. Malmesbury
 Frape Mrs. Frape's vils. Malmesbury
 Fraser Elias M.D. Great Bedwyn, Hungerford
 Frayling Wm. 13 Shelburne rd. Calne
 Free Thomas, 107 High st. Marlboro' rd.
 Free Wm. E. 18 High st. Marlborough
 Freegard Samuel, The Grove, Lydiard Millicent, Purton
 Freegard W. Dauntsey, Chippenham
 Freeman Adam Edwin, The Cottage, Road, Bath
 Freeman Mrs. Melville cottage, Boreham, Warminster
 Freeman Mrs. Sutton Veny, Warminster
 Freeth A. G. 20 Bradford rd. Trowbridge
 Freeth George H. 9 Causeway, Chippenham
 Freeth J. Prospect place, Corsham
 Freeth Miss, 2 Euclid villas, Abbey row, Malmesbury
 Freeth Mrs. Abbey row, Malmesbury
 French General Arthur C.B., R.M.A. Eastney lodge, Uxford, North Burcombe, Salisbury
 French Rev. Ernest G. High street, Wootton Bassett
 French Rev. Hubert Sansom, Church street, Corsham
 Frost J. Hillview, Shalbourn, Hungerford
 Frost William, 47 Victoria rd. Swindon
 Fry Rev. Wm. Bratton, Westbury
 Fry James, Cantax house, Lacock, Chippenham
 Fry James, Seend Head house, Seend, Melksham
 Fry Mrs. J. H. Sunnyside, Middle hill, Box, Chippenham
 Fulford Wm. Lampard, Meadow Bank house, West Ashton, Trowbridge
 Fulker L. T. 14 Park lane, Salisbury
 Fuller Sir John Michael Fleetwood bart. K.C.M.G. Cottles park, Atworth, Melksham
 Fuller George Pargiter J.P. Neston park, Corsham; & 47 Rutland gate SW & Old University & National Liberal clubs SW, London
 Fuller Harry Ernest, Elmsgate, Steeple Ashton, Trowbridge
 Fuller Robert Fleetwood esq. J.P. Manor house, Great Chalfield, Trowbridge
 Fuller Wm. Fleetwood J.P. Cricklade
 Fullford Charles, 47 Castle st. Salisbury
 Fullford George, 51 Castle st. Salisbury
 Fullford Mrs. Waterloo villa, Southampton road, Salisbury
 Fulton Hamilton, Milford gro. Salisbury
 Furber George, 14 Milton rd. Swindon
 Furner Jas. Kemp, 2 Wood st. Swindon
 Furness Stephen, Manor house, Berwick St. James, Salisbury
 Furse John Henry M. Netherhampton house, Salisbury
 Furse E. Gloucester rd. Malmesbury
 Fussell Miss, Glenside, Milford hill, Salisbury
 Gaby Mrs. Westbrook house, Chittoe, Chippenham
 Gadd Richard, 02 Bath road, Swindon
 Gair Rev. Robert William, 36 Harcourt terrace, Salisbury
 Gale Jas. 68 Frome rd. Trowbridge
 Gale Mrs. Havering house, Milton, Pewsey
 Gane Henry, Amesbury, Salisbury
 Gane Percy James, Ferndale, Pickwick, Corsham
 Gardiner Rev. Canon Wm. B.D., R.D. The Vicarage, Southbroom, Devizes
 Gardiner F. G. 2 Allen rd. Trowbridge
 Gardner John, 37 Devizes rd. Swindon
 Gardner Jn. 34 Wilton rd. Salisbury
 Gardner William M.R.C.S., L.R.C.P. Ashton ho. Steeple Ashton, Trowbridge
 Gardner W. 60 Westlecott rd. Swindon
 Garlick Henry, High st. Malmesbury
 Garlick Mrs. Cleverton, Lea, Malmesbury
 Garlick Mrs. Cock hill, Trowbridge
 Garne Mrs. I. J. 37 Marshfield road, Chippenham
 Garnett Charles, The Manor farm, Langley Fitzurse, Chippenham
 Garrett Arthur H. 27 Westbourne rd. Trowbridge
 Garrett Miss, 29 Rectory rd. Salisbury
 Garrett Percy Edgar Thorne, 59 Wingfield road, Trowbridge
 Garrett Wm. 33 Devizes rd. Swindon
 Garton F. a'Becketts, Littleton Panell
 Garton J. W., J.P. Clarendon park, Salisbury
 Gaskell Jas. 151 Victoria rd. Swindon
 Gater Caleb William, The Grange, Winterbourne Dantsey, Salisbury
 Gaul Claud Alfred M.A. Marlborough college, Marlborough
 Gauntlett Cedric O. The Hollies, Market Lavington
 Gauntlett Mrs. 53 Avenue rd. Trowbridge
 Gauntlett Mrs. 6 Boreham villas, Warminster
 Gavin Rev. John Hunter, 153 Goddard avenue, Swindon
 Gawthorne Edward Wilkes, 33 Milford hill, Salisbury
 Gay Alfred Clement, The Laurels, East Grimstead, Salisbury
 Gay G. T. 34 Harcourt ter. Salisbury
 Gay Mrs. The Poplars, Codford St. Mary & Manor farm, Stockton, Codford St. Mary
 Gazeley-Hocken R. C. Hill house, Little Somerford, Chippenham
 Gedge Arthur S. High st. Pewsey
 Gee Miss, Homecroft, Holt, Trowbridge
 Gellender Mrs. 20 Park la. Salisbury
 George E. 5 Marlboro' rd. Salisbury
 George Edward, Broadway house, Market Lavington
 George Thomas, 1 Okus rd. Swindon
 George Wm. 7 Marlboro' rd. Salisbury
 Gerard G.R. 15 Vicarage st. Warminster
 Gerard George, 24 High st. Warminster
 Gerrish R. Manor ho. Milford, Salisbury
 Ghey Henry, Strand, Semington, Trowbridge
 Ghey Worthy, Strand, Semington, Trowbridge
 Gibbons Henry, Prospect pl. Corsham
 Gibbs Henry, Homanton house, Maddington, Shrewton
 Gibbs Miss, 34 Gigant st. Salisbury
 Gibbs Mrs. Hurdcott Farm house, Winterbourne Earls, Salisbury
 Giddings A. J. Place road, Melksham
 Giddings Edwin J. Park cot. Devizes
 Giddings F. W. Springfield ho. Devizes
 Giddings Miss, 52 The Close, Salisbury
 Giddings Mrs. 28 St. John st. Devizes
 Giddings Richard, Hawthorne cottage, The Common, Broughton Gifford, Melksham
 Gidney Alec R., M.A. Marlborough College, Marlborough
 Giffard Hy. Rycroft J.P. Lockeridge house, Marlborough
 Gifford Mrs. 1 The Paragon, Wilton road, Salisbury
 Gifford Mrs. Townend ho. Mere, Wilts
 Gifford W. W. 24 Mill rd. Salisbury
 Gilbert Albt. Jn. 55 Bath rd. Swindon
 Gilbert Miss, 16 Endless st. Salisbury
 Gilbert Mrs. Cumberland cottage, Milton, Pewsey
 Gilchrist-Clark Miss, Lacock abbey, Lacock, Chippenham
 Gilder Miss, 10 Woolley green, Bradford-on-Avon
 Giles Miss, East Tisbury, Tisbury
 Gillett Geo. S. Bewley ho. Chippenham
 Gillett Mrs. Kilkenny, Pickwick rd. Corsham
 Gillham G. F. Y. Oare ho. Pewsey
 Gillies J. K. 19 Glenmore rd. Salisbury
 Gillman C. 11 Church fields, Salisbury
 Gillman Mrs. F. M. 8 Long st. Devizes
 Gillson Capt. R. M. T. Lyecroft, Bath road, Devizes
 Gilmore S. J. McW. Park ho. Swindon
 Gilpin Col. Frederic Charles Almon, 21 Churchfields, Salisbury
 Girling Rev. Francis John W., M.A. Low. Inglesham, Lechlade (Gloucs)
 Gishford Miss, Wellclose, Bradford-on-Avon
 Gladstone John Evelyn M.A., D.L., J.P. Bowden park, Chippenham
 Glanfield Walter, 9 Wain-a-long rd. Salisbury

- Glass Francis J. N. 16 Market place, Warminster
 Gleave Rev. Joseph, 51 Market place, Warminster
 Gleed Misses, Ashton Keynes, Swindon
 Gleichen Countess Helena, Rockery, Upper Seagry, Chippenham
 Glenconner of Glen Lord J.P. Wilsford manor, Wilsford, Salisbury; & 34 Queen Anne's gate S W & Brooks' club, S W
 Godbold John, 17 Park lane, Swindon
 Godbold Miss, Belle vue, Belmont crescent, Swindon
 Goddard Rev. Cecil Vincent M.A. Baverstock, Salisbury
 Goddard Rev. Edward Hungerford M.A. Vicarage, Cliffe Pypard, Swindon
 Goddard Rev. Gerald Henry George B.A. Rectory, Odstock, Salisbury
 Goddard Edwin Cullen, Ruborough, Westlecott road, Swindon
 Goddard Fitzroy Pleydell D.L., J.P. The Lawn, Swindon
 Goddard R.W. 66 Westlecott rd. Swindon
 Goddard Walter, 14 Manor rd. Salisbury
 Godfrey-Faussett Mrs. Ivy house, Heytesbury
 Godolphin-Osborne Miss G The Down house, Chicklade, Salisbury
 Godwin Henry James, Canford house, 13 Devizes road, Swindon
 Godwin Jn. H. 11 Croft rd. Swindon
 Godwin Miss, 2 Providence villas, Croft road, Swindon
 Godwin Miss, The School house, Union street, Melksham
 Godwin The Misses, The Close, Lower Seagry, Chippenham
 Godwin W. A. 42 Devizes rd. Swindon
 Goff T, J. 5 Croft road, Swindon
 Gofton Rev. John Ernest M.A. Vicarage, Bratton, Westbury
 Golding A. 13 The Green, Marlboro'
 Golding Mrs. 82 Exeter st. Salisbury
 Goldney Sir G. P. bart. C.B., C.V.O., J.P. Derriads, Chippenham Without
 Goldney Sir John Tankerville kt. D.L., J.P. Monks park, Gastard, Corsham
 Goldney Frederick Hastings J.P. Beechfield, Pickwick, Corsham
 Goldstone Fredk. George Theodore, Bank house, High st. Malmesbury
 Goldsworthy Robert, The Lynns, Turleigh, Bradford-on-Avon
 Goligher Hugh Garvin, The Cottage, Winterbourne Earls, Salisbury
 Golledge J., M.R.C.V.S. 62 Wingfield road, Trowbridge
 Gommer Miss, 84 Exeter st. Salisbury
 Goodall Frederick William, Grove lodge, Milford, Salisbury
 Goodall John Frank, 5 Junction road, Bradford-on-Avon
 Goodall W. Shaw hl. Shaw, Melksham
 Goodchild Rev. William M.A. Rectory, Berwick St. John, Salisbury
 Gooding Charles H. Roseleigh, South street, Corsham
 Goodman Rev. Arthur, Deans Orchard, Mere, Wilts
 Goodman Mrs. Flitwick ho. Wootton Rivers, Marlborough
 Goodwin John Collins, Bowden cottage, Bowden hill, Chippenham
 Goodwin W. G. 43 Castle rd. Salisbury
 Gordan Edgar, Brook house, Sedgehill, Shaftesbury
 Gordon Jas. E. 52 Endless st. Salisbury
 Gordon Mrs. 5 King's road, Salisbury
 Gordon Mrs. Ladywell, 33 The Close, Salisbury
 Gordon Wm. 123 Castle st. Salisbury
 Gore Arthur H. N. Rushall, Pewsey
 Gore George, 98 Trowbridge road, Bradford-on-Avon
 Gore John, 25 Duke st. Trowbridge
 Gore Mrs. Rushall, Pewsey
 Gore-Langton Capt. Hon. Chandos Graham Temple, Manor house, Manningford Bruce, Pewsey
 Gorst Right Hon. Sir John E. kt. Manor ho. Castle Combe, Chippnhn
 Gorvett A. 37 Bradford rd. Trowbridge
 Gosling Arthur, Lower Lawn, East Tisbury, Tisbury
 Gott Rev. Chas. Rhodes M.A. Latton, Cricklade
 Goudge J. 94 Bath road, Swindon
 Gouge Miss, White Horse view, Bradford-on-Avon
 Gough George Isaac, St. Ronans, Marsh road, Calne
 Gough Henry, Northleigh, Pickwick road, Corsham
 Gough Mrs. Bankside, Bromham, Chippenham
 Gough Mrs. Up. Wanboro', Swindon
 Gough Mrs. A. 6 Sherburne rd. Calne
 Gough William, Nore Marsh house, Nore Marsh, Wootton Bassett
 Gough William Lane, The Shrubbery, Stratford-sub-Castle, Salisbury
 Gouldsmith Capt. Jesse Devenish J.P. Ashton house, Ashton Keynes, Cricklade
 Gouldsmith Cecil Charles, Minety house, Malmesbury
 Gover C. B. 94 Frome rd. Trowbridge
 Gow Jas. Factory ho. Wilton, Salisbury
 Gowen Joseph, 11 Westbourne gardens, Trowbridge
 Gowen Wm. H. 55 Bradley rd. Trowbridge
 Gowring Rev. Edward Alexander, Leigh Delamere, Chippenham
 Graham Maj. F. Ludgershall, Andover
 Graham Rev. J. Wardour, Tisbury
 Graham Miss, 41 Devizes rd. Swindon
 Graham Misses, The Lodge, Dinton, Salisbury
 Graham W. 24 Church fields, Salisbury
 Gramlick John Thomas, Springfield. 50 Hilperton road, Trowbridge
 Grant Frederick C. Sunnyside, Station road, Westbury
 Grant Jabez Elton, 2 Grosvenor vils. Gorringer rd. Bemerton, Salisbury
 Grant Miss, 7 Eastbourne rd. Trowbridge
 Grant-Meek Alexander B.A., J.P. Hillworth house, Devizes & The Hold, Manningford Bruce, Pewsey
 Gray Mrs. Bathampton, Ea. Knoyle, Salisbury
 Gray Mrs. 50 Wilton road, Salisbury
 Greaves Miss, Woodlands, Winsley, Bradford-on-Avon
 Green Rev. G. Chapmanslade, Westbury
 Green Rev. John Henry, 163 Devizes road, Salisbury
 Green Miss, Ingleside, Sambourne, Warminster
 Green Mrs. 1 Alpine villas, Lowerbourne, Melksham
 Green Mrs. Lardner, 34 Fowler's rd. Salisbury
 Green S. 34 St. Mark's rd. Salisbury
 Green W. J. 25 Bradford rd. Trowbridge
 Green William, Zeals, Wilts
 Green William Herbert, 10 Westbourne gardens, Trowbridge
 Greenaway Miss, Thornbury, Westlecott road, Swindon
 Greenaway William, Widham farm, Purton, Swindon
 Greenhill F. U. King st. Melksham
 Greenhill R. U. 1 Victoria rd. Trowbridge
 Greenhill S. 52 Bradford rd. Trowbridge
 Greenland Ebenezer John, Redlands, Eden vale, Westbury
 Greenstreet Rev. Laurence Wm. B.A. St. Martin's Clergy house, Elm grove, Salisbury
 Greenwood Mrs. West Kington, Chippenham
 Greenwood T., B.A. Alderbury, Salisbury
 Greer Maurice, Park house, Swindon
 Grégoire Rev. A. V., M.A. Ashley manor, Box, Chippenham
 Gregory Henry George, 27 Church fields, Salisbury
 Gregory Wm. 43 Hilperton rd. Trowbridge
 Greville Hon. Louis George, Heale house, Upper Woodford, Salisbury
 Grier Mrs. 32 Westbourne rd. Trowbridge
 Griffen-King Alfred James, 178 Victoria road, Swindon
 Griffin Miss, Lucerne, Wilton rd. Salisbury
 Griffin Mrs. 24 Eastbourne rd. Trowbridge
 Griffin Mrs. Hughenden, Clarendon, Salisbury
 Griffith Rev. George Walter B.A. Rectory, West Knoyle, Bath
 Griffiths George, Down view, West Lavington, Littleton Panell
 Grist Harold, 22 Bradley rd. Trowbridge
 Grist Miss, Hill vw. Market Lavington
 Grist Mrs. 3 Hilperton rd. Trowbridge
 Groomes Rev. James, The Presbytery, 95 Exeter street, Salisbury
 Grove Sir Walter John bart. Sedgehill manor, Sedgehill, Shaftesbury
 Groves Thomas John, The Gables, Lockeridge, Marlborough
 Grubb Mrs. 43 Vicarage st. Warminster
 Guillebaud Rev. John Alexander B.A. Rectory, Yatesbury, Calne
 Gull Rev. Joseph Edward M.A. Rectory, Rushall, Pewsey
 Jullick William Frederic, Roman rd. Bemerton, Salisbury
 Gulliford Rev. Willie B.A. Vicarage, Froxfield, Hungerford
 Gummer H. B. 3 Swayne's close, Salisbury
 Gummer Misses, 13 Manor rd. Salisbury
 Gundry George, Stert, Devizes
 Gundry Rd. Simpson, Hillworth, Devizes
 Guy Wm. 5 Monday Market st. Devizes
 Guyatt Mrs. Victoria house, Wilton, Marlborough
 Gwatkin Joshua Reynolds G., M.A., J.P. Manor house, Potterne
 Gwillim E. L. 12 Kingsbury st. Marlboro'
 Gwyer Mrs. 90 London rd. Salisbury
 Habershon Edward William, 4 Sladesbrook, Bradford-on-Avon
 Hack Henry S. 60 Bath rd. Swindon
 Haddon Francis A. Park ho. Swindon
 Haden Charles Ingham, Red Gables, Hilperton road, Trowbridge
 Haden Joseph Poynton J.P. Hilperton, Trowbridge
 Haden Miss, Homefield, 27 Polebarn road, Trowbridge
 Haden William Nelson J.P. Homefield house, 26 Polebarn rd. Trowbridge
 Hadow Rev. George Randolph M.A. Rectory, Wylve
 Haggis Rev. E. The Manse, Westbury
 Haigh Hedley Wm. Langley, Ferrum Towers, Seend, Melksham
 Haigh Mrs. Courteney, Monkton ho. Monkton Combe, Bath
 Haine Wm. 2 Lansdown gro. Devizes
 Haines B. J. Travancore ho. Pewsey
 Haines Jas. Manton Weir ho. Marlboro'
 Haines John, Bank house, Strand, Calne
 Haines Miss, Amesbury, Salisbury
 Hake Fred A. 30 High st. Chippenham
 Haking Brig.-Gen. Richard Cyril B., C.B. Manor ho. Bulford, Salisbury
 Hale C. T. G. 46 East st. Warminster
 Hale F. E. 161 Castle st. Salisbury
 Hale Mrs. 1 Victoria road, Salisbury
 Hall Col. Richard Spencer, Manor house, Burton hill, Malmesbury
 Hall Rev. Charles Rhodes B.D. Rectory, Buttermere, Hungerford
 Hall A. W. 25 George st. Warminster
 Hall A. Warminster road, Westbury
 Hall Charlton R. F. White lodge, Shrewton
 Hall John J. 58 Bath road, Swindon
 Hall Miss, 4 High street, Warminster
 Hall Percy, 5 Boreham terrace, Warminster
 Hall Rbt. M. 62 Harnham rd. Salisbury
 Hall-Walker Col. William, Russley pk. Bishopstone, Shrivenham (Berks)
 Halliday J. Chicklade house, Chicklade, Salisbury
 Halliday Joseph, 14 Croft rd. Swindon
 Halliday Osman, Nadder cottage, Donhead St. Andrew, Salisbury
 Hamblen Geo. Wick ho. Wick, Devizes

- Hambly Alfred George L.D.S. 20 Westbourne road, Trowbridge
- Hammersley Hon. Mrs. 37 The Close, Salisbury
- Hamilton Capt. Edward C. Manor ho. Great Somerford, Chippenham
- Hamilton-Gordon Lady Ellen, 59 The Close, Salisbury
- Hammick W.M. 53 The Close, Salisbury
- Hammond Col. William, Chilton ho. Chilton Foliat, Hungerford
- Hammond A. 94 London rd. Salisbury
- Hammond Mrs. Chilton house, Chilton Foliat, Hungerford
- Hammond Mrs. High street, Pewsey
- Hamp Hy. J. 54 Bath rd. Swindon
- Hamper Miss, 189 Devizes rd. Salisbury
- Hampton Mrs. Sunnyside, Caen hill, Devizes
- Hanbury Miss Hilda Beatrice, Upper Upham, Aldbourne, Hanbury
- Hand William, 4 Park lane, Swindon
- Handcock Rev. Samuel Fraser M.A. Vicarage, Middle Woodford, Salisbury
- Hanham Rev. Henry Howard, South lodge, Churchfields, Salisbury
- Hankey Rev. Gilbert Lee M.A. The Vicarage, Hankerton, Malmesbury
- Hankey Basil, Manor house, Stanton St. Quintin, Chippenham
- Hankey E. Percival A. Brook house, Gasper, Bath
- Hankey Ernest Aiers, Notton house, Lacock, Chippenham
- Hanks Mrs. Turleigh, Bradford-on-Avon
- Hanks Mrs. Pyke, Boxbush house, Brinkworth, Chippenham
- Hanley Mrs. 18 Wesley rd. Trowbridge
- Hannam J. Hartmore, E. Knoyle, Salisbury
- Hannington Mrs. Walden, Westlecott road, Swindon
- Hanson Mrs. 5 Elm grove, Salisbury
- Harbidge H.S. 22 Bourne av. Salisbury
- Harbord Rev. Arthur Morden B.A. Chilton Foliat, Hungerford
- Hardaman T. 74 London rd. Chippenham
- Hardick William Henry, 21 Boreham road, Warminster
- Hardie A.B. Etchilhampton ho. Devizes
- Harding A. E. 56 Victoria rd. Swindon
- Harding E.O. 176 Devizes rd. Salisbury
- Harding E.W. 33 Wyndham rd. Salisbury
- Harding Ernest Robert, 40 Fisherton street, Salisbury
- Harding Gilbert W. Bank house, Market place, Melksham
- Harding Joseph, Riversdale, Brixton Deverill, Bath
- Harding M. Milford grove, Salisbury
- Harding Miss, 5 Roman road, Bemerton, Salisbury
- Harding R. 42 Wyndham rd. Salisbury
- Harding Robert Curtis, 1 The Maples, Devizes road, Salisbury
- Harding T. Manor ho. Odstock, Salisbury
- Harding Thomas, East view, Winsley, Bradford-on-Avon
- Harding Thomas King, Ashton Gifford house, Codford St. Peter, Codford St. Mary
- Harding W. 37 Bradford rd. Trowbridge
- Harding W.S. 17 Victoria rd. Salisbury
- Hardy Geo. 3 Catherine st. Salisbury
- Hardy John Francis Llewellyn M.A. Upcot, Marlborough
- Hardy Mrs. 15 Southampton road, Salisbury
- Hardy Paul, Arundell house, Wardour, Tisbury
- Harford Mrs. 6 Eastbourne rd. Trowbridge
- Hargreaves T.H. 3 Victoria rd. Trowbridge
- Harraway Arthur Henry, 60 Vicarage street, Warminster
- Harris Rev. David Arthur Robinson B.A. 12 Milton road, Swindon
- Harris Rev. George Th. A.K.C. Vicarage, Charlton, Pewsey
- Harris B. F. Cock hill, Trowbridge
- Harris Charles, Rosetree cottage, Paris lane, Devizes
- Harris Ernest, 16 Manor rd. Salisbury
- Harris Ernest C. 15 St. Mark's aven. Salisbury
- Harris Frank, 8 Down Hayes road, Trowbridge
- Harris George, 3 Castle st. Salisbury
- Harris George, 12 Victoria rd. Salisbury
- Harris H. 18 Manor road, Salisbury
- Harris Henry Geo. Castle ho. Calne
- Harris Herbert James J.P. Bowden, Lacock, Chippenham
- Harris John M., J.P. Chilvester lodge, Calne Without, Calne
- Harris Joseph, 20 Manor rd. Salisbury
- Harris Mrs. 10 Devizes rd. Swindon
- Harris Mrs. 38 London road, Salisbury
- Harris Mrs. 9 York road, Salisbury
- Harris Mrs. Thomas, jun. The Grange, Calne
- Harris Mrs. Thomas, sen. South pl. Calne
- Harris Percy H. Houghton villa, Wick, Devizes
- Harris T. 17 Clarendon rd. Trowbridge
- Harris W.A. 25 St. Paul's st. Chippenham
- Harris Wm. S. 5 York rd. Salisbury
- Harrison Rev. David Percy M.A. The Rectory, Lydiard Millicent, Purton
- Harrison F.J. 108 Fisherton st. Salisbury
- Harrison G. 98 London rd. Salisbury
- Harrison H.B. Sutton Benger, Chippenham
- Harrison Miss, 19 Rolleston st. Salisbury
- Harrison Misses, Waterhouse, Monkton Combe, Bath
- Harrison Mrs. Ramsbury, Hungerford
- Harrold Mrs. Cartref, Bath road, Melksham
- Hart G. H. R. The Priory, Corsham
- Hart J. 21 Westbourne rd. Trowbridge
- Hart Jn. W. 25 Hulse rd. Salisbury
- Hart Miss, The Breach, Potterne rd. Devizes
- Hart Mrs. 9 Swayne's close, Salisbury
- Hartgill J. W. Layfield ho. Mere, Wilts
- Hartley Rev. John, Oare, Pewsey
- Hartley Hy. 47 Bradley rd. Trowbridge
- Hartley Henry, 10 Milton rd. Swindon
- Hartley T. 64 Westlecott rd. Swindon
- Hartopp Alick William Cradock-, Maiden Bradley, Bath
- Harvey Rev. Henry Bache B.A. 133 Morrison street, Swindon
- Harvey Charles E. M. Grosvenor, Westlecott road, Swindon
- Harvey H.E. 4 Bradley rd. Trowbridge
- Harvey Thomas Reginald M.R.C.S. Eng., L.B.C.P. Lond. Comptons, Broad Hinton, Swindon
- Harvie William, 6 Park lane, Swindon
- Haschke Albert William, Manor cottage, Ramsbury, Hungerford
- Haskell Geo. Church st. Mere, Wilts
- Haskell William, 1 Stanhope villas, Wilton road, Bemerton, Salisbury
- Haskin C. 7 Wain-a-long rd. Salisbury
- Haskins Walter, Rocheville, Westlecott road, Swindon
- Hastings Hon. Aubrey, Barcelona ho. Wroughton, Swindon
- Hastings John, Wincombe park, Donhead St. Mary, Shaftesbury
- Hastings Thomas C. Purton, Swindon
- Hatch Alfred, High street, Corsham
- Hathaway Geo. 32 New rd. Chippenham
- Hathaway G. jun. 4 Langley road, Chippenham
- Hathway Mrs. Greatfield house, Lydiard Millicent, Wootton Bassett
- Havell Mrs. W. B. 86 Marshfield rd. Chippenham
- Hawes T.A. 14 Clarendon rd. Trowbridge
- Hawkes Rev. Arthur Clifford, 19 Manor road, Salisbury
- Hawkes Rev. Edward A., B.A. Westbury Leigh, Westbury
- Hawkes Robert Collins, High street, Wootton Bassett
- Hawkes Wm. Coxstalls, Wootton Bassett
- Hawkesworth Mrs. 13 Milton road, Swindon
- Hawkins Rev. Alfred Henry, 20 Silver street, Warminster
- Hawkins Rev. Harry Robert, Sunrise, Limpley Stoke, Bath
- Hawkins H.A. 20 Wilton rd. Salisbury
- Hawkins Isaac F. Littleton Panell
- Hawkins Miss, South place, Corsham
- Hawkins Mrs. 91 Frome rd. Trowbridge
- Hay Hon. Claude George Drummond, Prosperous house, Shalbourn, Hungerford; & 41 Gloucester sq. W; Carlton, Travellers', Turf, St. James' & Garrick clubs, London
- Hay Rev. Reynell Wreford M.A. Rectory, Garsdon, Malmesbury
- Hay Leighton Hill M.B., B.Ch. 20 Milton road, Swindon
- Haycroft Dennis, Silverdale, North Bradley, Trowbridge
- Hayden John Markley, 13 Wyndham road, Salisbury
- Hayden Mrs. Rowde, Devizes
- Haydon Col. Wm. Hy. R.E., J.P. Maidford ho. Norton, Malmesbury
- Haydon T. H., M.B. 118 High street, Marlborough
- Hayes Mrs. 42 St. Martin's, Marlborough
- Haynes Albert, Hazelmere, Stratton St. Margaret, Swindon
- Haynes G. R. Water st. Mere, Wilts
- Haynes Miss, The Avenue, Laverstock, Salisbury
- Haynes Miss C. Prospect pl. Corsham
- Hayter Rev. William Thomas Baring M.A. The Vicarage, Westbury
- Hayter Charles, High st. Melksham
- Hayter Mrs. 27 Boreham rd. Warminster
- Hayward B. Haybrook, Pewsey
- Hayward J. F. Aroona, Freshford, Bath
- Hayward John Cecil, Manor house, Maddington, Shrewton
- Hayward Misses, 27 Fowler's rd. Salisbury
- Hayward Mrs. Merton, London road, Devizes
- Hayward Richard, Chitterne house, Chitterne, Codford St. Mary
- Hayward T. Tidcombe manor, Marlborough
- Hayward Tom, 1 Trafalgar place, Bath road, Devizes
- Head V. 15 Hyde lane, Marlborough
- Heal Lyndhurst William M.A. 27 The Down, Trowbridge
- Heal Miss, Rock cottage, Turleigh, Bradford-on-Avon
- Heath Gideon, The Laurels, North Newton, Pewsey
- Heath Mrs. Hatfield ho. Oare, Pewsey
- Heathcote Arthur Egerton, 12 Stallard street, Trowbridge
- Heaton Arthur F. The Tower house, Malmesbury
- Hegginbotham Charles, 4 Trafalgar place, Devizes
- Heiron Mrs. High st. Market Lavington
- Hellings Mrs. Green bank, Shelburne road, Calne
- Helme Col. Sir George Coope K.C.B., C.M.G., J.P. Rowden Down house, Chippenham Without (T N 78 Chippenham); & Naval & Military club, London
- Helms Thomas Shinner, South View villas, St. Joseph's place, Devizes
- Helps Arthur Selman, Audley road, Chippenham Without
- Helwood Miss, Drayton house, South Marston, Swindon
- Hemington Miss, Castle grounds, Devizes
- Henbest Frederick Henry, 26 Bourne avenue, Salisbury
- Henderson Rev. William M.A. Rectory, Kingston Deverill, Bath
- Henderson Thomas Bonhôte M.B. Oxon. 123 Exeter street, Salisbury
- Henderson William, Bowden view, Beanacre road, Melksham
- Henly Ernest H. 6 Curzon st. Calne
- Henly Henry Crook, Truslowe manor, Avebury, Marlborough
- Henly Miss, 6 Curzon street, Calne
- Henslow Rev. Leonard Ramsay M.A. Rector, Zeals, Wilts

- Henson J. W., B.A. 38 Westbourne road, Trowbridge
- Henstridge Albert James, Craven house, South Newton, Salisbury
- Henstridge Wm. Sth. Newton, Salisbury
- Henville George, 1 Cyprus villas, Southampton road, Salisbury
- Herridge J. 30 St. Mark's rd. Salsbry
- Herring J. W. 16 Rolleston st. Salsbry
- Herrington Mrs. Church st. Mere, Wilts
- Hetherington Mrs. Coombe Bissett, Salisbury
- Hewer Mrs. Rose cottage, Aldbourne
- Hewish Mrs. Porton, Salisbury
- Hewitt Rev. Charles Edwd. B., M.A. The Cottage, Preshute, Marlborough
- Hewitt Rev. James John B.A. Rectory, Teffont Ewyas, Salisbury
- Hewitt Frederick Harry M.A. Marlborough college, Marlborough
- Hewitt H. Lovell, Trowle manor, Trowbridge
- Hewlett Maurice Henry, The Old Rectory, Broad Chalke, Salisbury
- Hewlett Mrs. Kingscote, Little Somerford, Chippenham
- Hewson Frank B. Dauntsey Agricultural school, West Lavington, Littleton Panell
- Heytesbury Lady, The Cottage, Heytesbury
- Heytesbury Lord, Northgate house, Devizes; 16 Charing cross S W & Junior United Service club S W, London
- Hibbard Mrs. The Cottage, Purton, Swindon
- Hibberd Anthony, Rosebank, East Tisbury, Tisbury
- Hibberd Arthur, High Street villa, East Tisbury, Tisbury
- Hibberd Ebenezer, High street, East Tisbury, Tisbury
- Hibberd Ebenezer E. High street, East Tisbury, Tisbury
- Hibberd Mrs. The Coombes, Bishopstone, Shrivenham (Berks)
- Hibberd Rowland, Heytesbury
- Hibberd Rowland, sen. Cleveland ho. East Tisbury, Tisbury
- Hibberd Seymour, 51 St. Ann st. Salsbry
- Hibbert George, 1 Ellandune, West end, Wilton, Salisbury
- Hicks Edmd. 35 Castle rd. Salisbury
- Hicks William Welsman, Crabbe's close, Marlborough
- Higgins Rev. Harold A.K.C. 56 Bath road, Swindon
- Higgs W. A. Castle Combe, Chippenham
- Higgs William H. Ebor house, London road, Calne
- Hiles Morton, Henford, Warminster
- Hill Col. Augustus West C.B. The Grange, Boreham, Warminster; & Army & Navy club, London
- Hill Rev. Geoffrey M.A. Vicarage, 69 Harnham road, Salisbury
- Hill Rev. James Hamlyn D.D. Vicarage, Urchfont, Wilts
- Hill Albert E. Sunnyside, Pickwick, Corsham
- Hill Arthur, 50 Bouverie avenue, Harnham, Salisbury
- Hill Edgar Fear, 18 Wingfield road, Trowbridge
- Hill Frederick, High street, Highworth, Swindon
- Hill G. 61 Castle road, Salisbury
- Hill Henry, 19 Park lane, Swindon
- Hill Jasper, Downside, Westlecott road, Swindon
- Hill Jn. 36 Wingfield rd. Trowbridge
- Hill Joseph, Lewington ho. Brewery street, Highworth, Swindon
- Hill L. 94 Upper Studley, Trowbridge
- Hill Miss, Parsonage manor, Downton, Salisbury
- Hill Misses, 3 Estcourt st. Devizes
- Hill Mrs. Glenside, East Tisbury, Tisbury
- Hill Mrs. St. John's, Nursted road, Devizes
- Hill Sidney, 32 Rock rd. Trowbridge
- Hill Thomas Samuel, 17 Westbourne road, Trowbridge
- Hill W. Avon turn, Alderbury, Salisbury
- Hill William Ensby, Fairstowe, Belle Vue road, Salisbury
- Hill William Mark, 4 Boreham terrace, Warminster
- Hillar Albert Edward, Russell house, West Lavington, Littleton Panell
- Hilliard Miss, Wilton, Marlborough
- Hillier Albert, 45 Long st. Devizes
- Hillier Frederick Benjamin, 28 Kingsbury street, Marlborough
- Hillier Wm. 6 Bradley rd. Trowbrdg
- Hillier William, The Retreat, Bulkington, Potterne
- Hillman John H. H. Marlborough ho. Westbury
- Hilser F. 18 We. Ashton rd. Towbrdg
- Hilton Rev. Francis Kercheval M A The Rectory, Semley, Shaftesbury
- Hilton Rev. Louis Kercheval M.A. The Rectory, Semley, Shaftesbury
- Hilton Robert, Rockwood, Westlecott road, Swindon
- Hinder Arthur Robert, Panolbion, Malmesbury road, Chippenham
- Hinton Major Godfrey B. Old Vicarage, Bulford, Salisbury
- Hinton Fred, The Croft, Wanborough. Swindon
- Hinton Frederick H. 45 New road, Chippenham
- Hinton H. T., M.B., Heytesbury
- Hinton Jn. West lo. Manton, Marlboro'
- Hinwood E. T. Caer-Bladon villa. Malmesbury
- Hinwood Thomas L., J.P. 2 Ferndale terrace, Malmesbury
- Hinxman A. 146 Fisherton st. Salisbury
- Hinxman The Misses, The Hermitage, Little Durnford, Salisbury
- Hirsch Leopold, Littlecote park Hungerford
- Hirsch Rt. 23 Sheppard st. Swindon
- Hiscock George, Rose cottage, Kilmington. Bath
- Hiscock Hy. Lydiard park, Swindon
- Hiscock W. H. Ismere, London road, Devizes
- Hiscock W. J. 1 Market pl. Chippenham
- Hiscocks Arthur S. Cambridge villa, Pickwick road, Corsham
- Hiscocks Thos. Sylvandelle, Malmesbury road, Chippenham
- Hitchcock Alfred, Lydiard Millicent. Wootton Bassett
- Hitchcock Misses, Swallow cliffe, Heytesbury
- Hitchings Mrs. The Willows, Broad Chalke, Salisbury
- Hitchman Arth. 18 Milton rd. Swindon
- Hix N. Mount view, Potterne
- Hoare Sir Henry Hugh Arthur bart. J.P. Stourhead, Stourton, Zeals
- Hoare Arthur H. Cambridge house, Church street, Westbury
- Hoare Jn. S. Westbury ho. Westbury
- Hobart-Hampden Rev. Arthur K., M.A. Vicarage, Bowden Hill, Chippenham
- Hobbs Rev. Chas. Bratton, Westbury
- Hobbs Mrs. E. F. 39 Marshfield rd Chippenham
- Hobbs William Jn. Highfield, Keevil, Trowbridge
- Hobhouse Rt. Hon. Charles Edward Henry M.P., J.P. The Ridge, Neston, Corsham; & Brooks's club, London
- Hobhouse Sir Charles Parry bart J.P. Monkton Farleigh Manor ho. Bradford-on-Avon
- Hobley Rev. Charles McDonald, Stratton St. Margaret, Swindon
- Hobson Francis, The Prospect, 40 Hilperton road, Trowbridge
- Hockley J. H. Sussex house, Bath road, Devizes
- Hodding Fras. 143 Castle st. Salisbury
- Hoddinott Edward, Willow cottage, Lower Stratton, Stratton St. Margaret, Swindon
- Hodgson E. 30 Victoria rd. Salisbury
- Hodgson William, 31 Wingfield road, Trowbridge
- Hodson Col. Robert Doveton B.A.M.C. 12 Wingfield road, Trowbridge
- Hoffe Alfred Seymour, 2 Westbourne, Wilton road, Salisbury
- Hogbin Edwin, 73 The Close, Salisbury
- Holborow Ulrich Norman, 55 Upper Studley, Trowbridge
- Holbrow Giles, Springthorpe, Limpley Stoke, Bath
- Holbrow William James, Gloucester house, Limpley Stoke, Bath
- Holden Rev. Oswald Mangin B.C.L., M.A. Rectory, Steeple Langford
- Holderway Miss, 9 Victoria rd. Trwbrdg
- Holland Fras. 30 New rd. Chippenham
- Holley Maurice, jun. 23 North st. Calne
- Holley Maurice, sen. 19 North st. Calne
- Hollick James, 28 Mill rd. Salisbury
- Holligan James, Fitzroy villa, Westlecott road, Swindon
- Hollins Rev. John Goodenough Bayly M.A. Heywood, Westbury
- Holloway H. T., J.P. Manor house, West Lavington, Littleton Panell
- Holloway J. W. Evenside, Devizes
- Holloway W. Prospect ho. Rowde, Devizes
- Holly Edmund, 67 Wilton rd. Salisbury
- Holmes à Court Hon. Capt. Herbert Edwd. R.N. Bishopstrow, Warminster
- Holmes à Court Hon. Richard, Bishopstrow, Warminster
- Holmes William, 74 Marshfield road, Chippenham
- Homan Rev. J. F. Chicklade, Salisbury
- Honniball Thomas C. 88 Marshfield road, Chippenham
- Hony Rev. Charles William M.A. Woodborough, Pewsey
- Hook Hullavington, Chippenham
- Hoope Henry Wm. The Lodge, West Lavington, Littleton Panell
- Hooper John, 67 Portway, Warminster
- Hooper Mrs. Rowde house, Devizes
- Hooper Thomas, North st. Mere, Wilts
- Hope H. G. High st. Wootton Bassett
- Hope Mrs. The Firs, East Tytherton, Chippenham
- Hopgood Chas. Broad Town, Swindon
- Hopkins Major Norman John, Abington Farm house, Abington
- Hopkins Alfred, Bank ho. Mere, Wilts
- Hopkins W. M. 2 Estcourt ter. Devizes
- Hopkins William, Homeleigh, West Lavington, Littleton Panell
- Hopkins William E. Westeria lodge, Whiteparish, Salisbury
- Hopkinson Frederick, 11 Wyndham road, Salisbury
- Horder Mrs. 7 Victoria rd. Salisbury
- Horder Mrs. 15 Croft road, Swindon
- Horne J. Upton Scudamore, Warminster
- Hornsby-Drake Lt.-Col. Alfred W. H. Compton ho. Compton Bassett, Calne
- Horsell H. Dudley house, High st. Wootton Bassett
- Horton D.S. 152 Victoria rd. Swindon
- Horton Garnet, Berwick house, Berwick Bassett, Swindon
- Horton James J.P. Rabson manor, Winterbourne Bassett, Swindon
- Horton Mrs. Brook house, Ashton Keynes, Swindon
- Horton Mrs. Newstead, Westlecott road, Swindon
- Horton Robert Willis, The Manor, Broad Hinton, Swindon
- Horton Wm. 23 Bradford rd. Trowbrdg
- Hosking Henry Thomas, 42 Hilperton road, Trowbridge
- Houghton Bernard, Fairwood house, Dilton Marsh, Westbury
- Houlton Wm. 1 Park st. Trowbridge
- House Mrs. The Terrace, Market Lavington
- House Wm H. Church walk, Melksham

- Houston Capt. Stuart Carey, Manor house, Codford St. Peter, Codford St. Mary
- Howard Alfred, The Rookery, Ramsbury, Hungerford
- Howard Henry Wickham, The Cottage, Teffont Ewyas, Salisbury
- Howard Mrs. 7 Wyndham rd. Salisbury
- Howell Capt. Edmund H., R.N.R. The Grange, Upton Scudamore, Wrmnstr
- Howell Harry, 7 Mount Pleasant, Bradford-on-Avon
- Howell J. Fairholme, Wardour, Tisbury
- Howell Jonathan William, Vale view, East Tisbury, Tisbury
- Howell Miss, Rose cottage, East Tisbury, Tisbury
- Howes Charles H. Eaglescroft, Potterne road, Devizes
- Howes William Trotman, 36 Fowler's road, Salisbury
- Hoyland Rev. William Wordsworth M.A. Vicarage, Wilcot, Pewsey
- Hubbard Rev. William Gustavus, Preshute, Vicarage, Marlborough
- Hubbard Mrs. 3 Glenmore rd. Salisbury
- Hudson Charles Edwin, The Woodlands, Stanton St. Bernard, Pewsey
- Hudson Gilbert, Little Chalfield ho. Little Chalfield, Trowbridge
- Hudson J.C. Times ho. Dews rd. Slsbry
- Hudson Miss, 7 Harcourt Bridge rd. Salisbury
- Hudson T. Burnham rd. Malmesbury
- Hughes Rev. William, Rectory, East Coulston, Westbury
- Hughes Ernest J. Market pl. Melksham
- Hughes Geo. Hill B.A. Marlborough college, Marlborough
- Hugill Miss, Mayfield, London road, Marlborough
- Hulbert Arthur Thomas, The Limes, Chisledon, Swindon
- Hulbert Edwin, Purton, Swindon
- Hulbert F. 2 New road, Chippenham
- Hulbert Miss, 22 Marlborough road, Salisbury
- Hulbert Miss, Overton house, Codford St. Peter, Codford St. Mary
- Hulbert Mrs. Bodenham, Salisbury
- Hulbert Walter Ernest, 15 Down Hayes road, Trowbridge
- Hull Richd. Sutton Benger. Chippenham
- Humby J. T. Church st. Mere, Wilts
- Humphrey John, Cleeve house, Upavon, Pewsey
- Humphries Albert, jun. 43 London road, Chippenham
- Humphries Albert, 78 London road, Chippenham
- Humphries Alfred Ricks, Fair view, High street, Wootton Bassett
- Humphries Francis, 42 London road, Chippenham
- Humphries James, Wenir house, High street, Wootton Bassett
- Humphries John C. Lyneham house, Lyneham, Chippenham
- Humphrys Norton Henry, 5 Wyndham road, Salisbury
- Hunt Edward, The Splatts, Heddington, Calne
- Hunt Jeremiah, The Elms, Ford, Laverstock, Salisbury
- Hunt Mrs. 44 Harcourt ter. Salisbury
- Hunt Mrs. High st. Wootton Bassett
- Hunt Mrs. 37 Milford st. Salisbury
- Hunt Walter, 11 Milton road. Swindon
- Hunt-Grubbe Mrs. Eastwell. Potterne
- Hunter Lieut.-Col. Christian Bernard, Sharcott house, Pewsey
- Hunter Rev Geo. 75 Morris st Swindn
- Hunter Cecil, Durley, Leigh hill, Marlborough
- Hunter William Wallace, 73 Bath rd. Swindon
- Huntley J. 92 Frome rd. Trowbridge
- Huntley Mrs. Highfield ho. Shrewton
- Huntley William Howard G. 78 Frome road, Trowbridge
- Hurn A. Rowley, Lowbourne, Melksham
- Hurn Albert George, Cranbourne, Sandridge road, Melksham
- Hurn H. Fernlea, Holt, Trowbridge
- Hurn Walter, Maple croft, Lowbourne, Melksham
- Husselbee William, Yew Tree house. Chisledon, Swindon
- Hussey Arthur Ernest, The Elms Netheravon
- Hussey Francis Davy, Weir, Broad Hinton, Swindon
- Hussey Misses, 54 The Close, Salisbury
- Hussey Mrs. 12 Devizes road, Swindon
- Hussey-Freke Mrs. Hannington hall Highworth, Swindon
- Hutchence Ethelbert, Meadow view, Bemerton, Salisbury
- Hutchings Miss, 23 Folkestone road, East Harnham, Salisbury
- Hutchinson Rev. Charles Alleyne M.A. East Tisbury, Tisbury
- Hutchinson Rev. Fras. Edmd. M.A. Vicarage, East Tisbury, Tisbury
- Hutchinson Miss, Seend, Melksham
- Hutchison Rev. Charles Granville A.T.S. 26 Wingfield rd. Trowbridge
- Huth Geoffrey E. Roche court, East Winterslow, Salisbury
- Huth Mrs. A. H. Fosbury manor, Hungerford
- Hutton Fdk. G. 68 London rd. Salisbury
- Hutton George, Woodrow house, Woodrow, Melksham
- Hutton James L. Gleneden, Commercial road, Devizes
- Hutton Walter C. S. Donhead cot. Donhead St. Andrew, Salisbury
- Hyatt Miss, Hartmoor, Devizes
- Hyde Mrs. 84 Campbell rd. Salisbury
- Ing H. 90 Bath road, Swindon
- Inge Mrs. 7 Milton road, Swindon
- Irvine Rev. Gerard B.A. Vicarage, Bulford, Salisbury
- Isborn E. C. Southbroom cot. Devizes
- Isherwood Rev. Albert, Vicarage, Staverton, Trowbridge
- Islington Lord P. C., K.C.M.G. Hartham park, Corsham & Marlborough club S W & Turf club W, London
- Jackson Rev. Peter Holmes M.A. Rectory, Patney, Devizes
- Jackson Frederick, Bryn Estyn, London road, Marlborough
- Jackson Frederick John, Avon lodge. Stratford road, Salisbury
- Jackson Guy W. Longcroft, Devizes
- Jackson H.E. Mid. Winterslow, Salisbury
- Jackson Joseph Thornthwaite B.A. Eastcroft house, Devizes
- Jackson Mrs. 119 High st. Marlboro'
- Jackson W. H. 54 Endless st. Salisbury
- Jacob Rev. Charles William M.A. Vicarage, Cricklade
- Jacob Miss, Crane lodge, Crane Bridge road, Salisbury
- Jacob Mrs. J.H. 68 The Close, Salisbury
- James Capt. Arthur Parkinson R.N. Braydon hall, Minety, Malmesbury
- James Rev. William, 47 Wyndham road, Salisbury
- James Henry William Chitty, 5 Wain-a-long road, Salisbury
- James Mrs. Broom villa, Tytherton, Chippenham
- James William, Oakley, Donhead St. Andrew, Salisbury
- Jarrett J.T. 23 Wyndham rd. Salisbury
- Jarvis Jesse C. 96 Bath rd. Swindon
- Jarvis John Edward, 4 Folkestone road, East Harnham, Salisbury
- Jarvis Mrs. 1 Monday Market street. Devizes
- Jarvis W. S. Ashton Keynes, Swindn
- Jarvis-Makepeace Rev. Alfred Edwd. 14 Wilton road, Salisbury
- Jasper Rev. Philip, Dilton Marsh. Westbury
- Jay Capt. Harvey, White lodge. Braydon, Swindon
- Jay H. M., M.D. St. Mary st. Chipnham
- Jeans Henry William, Glebe house, Sutton Veny, Warminster
- Jeans Henry William, Westholme, Dilchampton, Wilton, Salisbury
- Jeans Mark, King Hall, Milton, Lilborne, Pewsey
- Jeans P. C. Manor ho. Chute, Andover
- Jeans T. M. Fairfield house, Pewsey
- Jebb Hon. Mrs. Westrop house, Highworth, Swindon
- Jefferies Arthur, Bellavista, Warminster road, Westbury
- Jefferies C.W. 54 Victoria rd. Swindn
- Jefferies W. L. Fontainville, Westbury
- Jeffery Henry, West end, Donhead St. Andrew, Salisbury
- Jeffery Mrs. Wardour Old Castle, Swallowcliffe, Salisbury
- Jefferys Hy. P. 7 Castle st. Calne
- Jefford Jn. F. 63 Bath rd. Swindon
- Jeffrey E. J. 13 Victoria rd. Salisbury
- Jeffrey Misses, The Firs, Donhead St. Andrew, Salisbury
- Jeffs T. B. 63 Frome rd. Trowbridge
- Jemmett-Browne Mrs. Fox holes, Crockerton, Warminster
- Jenkins Rev. Nathaniel Lucwellyn M.A. Upavon, Pewsey
- Jenkins Geo. 11 Glenmore rd. Salisbury
- Jenkins Miss, 22 Avenue rd. Trowbrdg
- Jenkins Mrs. 10 Church st. Salisbury
- Jenkins Mrs. 36 London rd. Salisbury
- Jenner Capt. Leopold C. D., J.P. Manor house, Avebury, Marlboro'
- Jennings Chas. Egerton M.D. The Red ho. Gt. Somerford, Chippenham
- Jennings Edward Edwin, Glenroy, Bath road, Devizes
- Jennings John Edwd. 2 Trowbridge road, Bradford-on-Avon
- Jerram J. R. 10 The Close, Salisbury
- Jervis Rev. Thomas Haworth M.A. Vicarage, Alderbury, Salisbury
- Jesse Mrs. 58 Bedwin st. Salisbury
- Jobson Major M. B. 74 Bath road, Swindon
- Johnson Capt. Joseph Viner, Beech house, Market Lavington
- Johnson Rev. Alfred, 16 Wingfield rd. Trowbridge
- Johnson G. W. 16 Mill rd. Salisbury
- Johnson Oswald Carnegie B.A. 36 The Close, Salisbury
- Johnson Thomas Trehearne, Gable cottage, Bouverie avenue, Harnham, Salisbury
- Johnson-Townley Rev. Arthur Paget Taulke M.A. Manor house, Beechingstoke, Pewsey
- Johnston Rev. C. M., B.A. St. Martin's Clergy ho. Elm gro. Salisbury
- Johnston Rev. John Samuel Spence M.A. The Palace, The Close, Salisbury
- Johnston Miss, High street, Cricklade
- Jolliffe Rev. Christopher Benjamin, 12 Prospect place, Trowbridge
- Jolliffe Henry, Long street, Devizes
- Jones Rev. Charles Stafford- M.A. Rectory, Nettleton, Chippenham
- Jones Rev. Ebenezer Humphrey F.R. Hist. Soc. The Rectory, Lydiard Tregoze, Swindon
- Jones Rev. Thomas Henry Lovett, The Manse, Ludwell, Salisbury
- Jones A. S. 16 Bedford rd. Salisbury
- Jones Charles John, 18 Silver street, Bradford-on-Avon
- Jones Edmund, Tudor house, 161 Victoria road, Swindon
- Jones I. Hillside, Bradford-on-Avon
- Jones J. 22 Eastbourne rd. Trowbrdg
- Jones James Evan, Butt street, Ludgershall, Andover
- Jones Mrs. Coryton, Seend Cleeve, Melksham
- Jones Mrs. St. Winifred, Downton road, Salisbury
- Jones O. G. 33 Castle rd. Salisbury
- Jones Thomas, Meadowside, Downton, Salisbury
- Joyce J.W. 59 Bradley rd. Trowbridge
- Judson E.B. 5 Swayne's close, Salisbury

- Jullyan Rev. Ernest Allan M.A. St. Boniface college, Warminster
 Kail Miss, Elmsleigh, Porton, Salisbury
 Kane Mrs. Wilsford, Salisbury
 Kayns Ayliff, 1 Ormond villas, London road, Devizes
 Keane Rev. Francis Stanley B.A. 15 Rolleston street, Salisbury
 Keates F. 100 Newtown, Trowbridge
 Keates Mrs. Warminster rd. Westbury
 Keates William, Shaftesbury road. Mere, Wilts
 Keating Rev. William Wrixon M.A. Wilsford, Pewsey
 Keatinge Gerald, Goldens, Teffont Ewyas, Salisbury
 Keeling Rev. William Thomas M.A. The Vicarage, Stapleford, Salisbury
 Keen Mrs. 3 Barton orchard, Bradford-on-Avon
 Keene Mrs. 30 Upper Studley, Trowbridge
 Keeping George, 2 Upper Marsh rd. Warminster
 Keevil E. Forest ho. Forest, Melksham
 Keevil Francis John, Curzon house, Cu. 1 street, Calne
 Keevil Mrs. Gloucester rd. Malmesbury
 Keevil Mrs. Highfield, Semington, Trowbridge
 Keir Ivan Cochrane M.D. The Limes, Melksham
 Keir William I., J.P. The Limes, Melksham
 Keith W. L. 36b, Wyndham road, Salisbury
 Kelly Major Theodore E. D. Morne, Durrington, Salisbury
 Kelson George, 39 Wain-a-long road, Salisbury
 Kelson T. Collingwood, Spa road, Melksham
 Kelway H. B. 10 High street, Calne
 Kemm Rev. T. Vicarage, Easton, Pewsey
 Kemp John, The Laurels, 12 Victoria road, Trowbridge
 Kempe Gilbert M.D. 17 Endless st. Salisbury
 Kendall Rev. Henry Geo. Ommanney M.A. Rectory, Winterbourne Bassett, Swindon
 Kendle G. R. South street, Wilton, Salisbury
 Kent Mrs. 33 New street, Salisbury
 Keogh James, 36 Victoria rd. Swindon
 Keogh Mrs. 10 The Green, Calne
 Kerr Thomas Whiston, 19 Wain-a-long road, Salisbury
 Kerry The Earl of M.V.O., D.S.O. Bowood, Calne; & 18 Gloucester place, Portman square, London W
 Kershaw Rev. John Trafford M.A. Rectory, Corsley, Warminster
 Kettlewell Rev. Stanley William M.A. East Grafton, Marlborough
 Kewley Rev. Walter Hercules M.A. Vicarage, Potterne
 Kewley J. East Tytherton, Chippenham
 Keylock E. J. Broom manor, Swindon
 Keys Wm. P. 92 London rd. Salisbury
 Kilby Mrs. 2 Milton road, Swindon
 Kilson Miss, Stanley view, Warminster road, Westbury
 Kimber Thomas, 2 Okus rd. Swindon
 Kinchin Thomas, South view, Brinkworth, Chippenham
 King Rev. Edgar Conway B.A. Church house, Crane street, Salisbury
 King Rev. Gilbert A., M.A. Vicarage, Easterton
 King Rev. H. P. Rectory, Stourton, Zeals
 King Rev. Henry Tanner M.A. Vicarage, Wanborough, Swindon
 King Rev. Thos. Place rd. Melksham
 King A. 1 Prospect pl. Trowbridge
 King Alderman J. Bromham, Chippenham
 King Cecil T. B. Wexcombe house, Wexcombe, Marlborough
 King H. J. The Square, Wilton, Salisbury
 King Hy. Chas. 33 Victoria rd. Swindon
 King Jas. 53 Drynham rd. Trowbridge
 King J. 41 Wain-a-long rd. Salisbury
 King J. W. 20 Churchfields, Salisbury
 King Miss, 34 London road, Salisbury
 King Miss, 2 Marlboro' rd. Salisbury
 King Miss, 40 Marshfield rd. Chippenham
 King W. S. Sunnybank, Wick, Devizes
 King Walter Edwd J.P. Donhead lodge, Donhead St. Andrew, Salisbury
 Kingham Mrs. 60 Bradford rd. Trwbrdg
 Kingham William R., B.A. 69 Wingfield road, Trowbridge
 Kingsbury Miss, 7 The Close, Salisbury
 Kingsland Rev. J. P. Haven, The Breach, Devizes
 Kingstone James Warwick, Manor house, Marden, Devizes
 Kinneir Arthur Charles, The Laurels, Pickwick road, Corsham
 Kinneir H. Redville, High st. Swindon
 Kinneir Miss, 3 Croft rd. Swindon
 Kinneir Rd. Oxford ho. Malmesbury
 Kinneir W. H. The Hermitage, High street, Swindon
 Kinton Miss, Langham pl. Road, Bath
 Kirby J. P. 41 Belle Vue rd. Swindon
 Kirkham Rev. Geo. Henry, Vicarage, Westwood, Bradford-on-Avon
 Kirkpatrick Miss, Pickwick rd. Corsham
 Kirtland John B. Edward st. Westbury
 Kirwan Commander Henry Dacres, Brook house, Cricklade
 Knapp Rev. Ernest Robt. Vicarage, Rodbourne Cheney, Swindon
 Knapp Mrs. Hullavington, Chippenham
 Knapp Mrs. Sherston, Malmesbury
 Knatchbull E. W., J.P. Manor ho. Winsley, Bradford-on-Avon
 Knee F. 6 Wingfield rd. Trowbridge
 Knee F. H. Sunnyside, Sandridge rd. Melksham
 Knee H. J. 113 Gloucester rd. Trowbridge
 Knee Mrs. 4 Clarendon rd. Trowbridge
 Knight C.A.E. 44 Castle rd. Salisbury
 Knight Miss, 18 Long street, Devizes
 Knight Misses, The Gables, Church street, Westbury
 Knight Mrs. Courtleigh, Westbury Leigh, Westbury
 Knight W. G. 61 Devizes rd. Salisbury
 Knight William A., M.A. Marlboro' college, Marlborough
 Knight W. H. 78 Castle rd. Salisbury
 Knowles George M.A., LL.M., J.P. Stockton house, Codford St. Mary
 Knowles Mrs. 8 Eastbourne road, Trowbridge
 Knox George J.P. Brooklyn house, Semington, Trowbridge
 Knubley Rev. Edwd. Ponsonby M.A. Vicarage, Steeple Ashton, Trowbridge
 Knyvett Lieut. Leicester Charles, Amesbury, Salisbury
 Lailey H. G. N. 1 Timbrell street, Trowbridge
 Laine Robt. Church walk, Melksham
 Lalor G. J. 40 High st. Marlborough
 Lambdin Mrs. 84 Park st. Trowbridge
 Lambert Rev. Sydney M.A. Rectory, Pewsey
 Lambert Mrs. Mary, Challymead, Broughton Gifford, Melksham
 Lampard A. F. 125 Exeter st. Salisbury
 Lander E. Salisbury st. Mere, Wilts
 Lander Frederick James, Old Rectory house, Wilton, Salisbury
 Lander Mrs. Lordsmead, Mere, Wilts
 Lane E. Manor house, Woodborough. Pewsey
 Lane Fredk. Robbins, Honeystreet. Woodborough, Pewsey
 Lane J. 61 St. Mary st. Chippenham
 Lane Miss, The Croft, Latton, Cricklade
 Lane Sydney S., B.A. 40 Trowbridge road, Bradford-on-Avon
 Lane Thos. 3 Boreham ter. Warminster
 Lane Wm. Chapmanslade, Westbury
 Lane-Fox Pitt-Rivers Alex. Edwd. J.P. Rushmore, Tolland Royal, Salisbury
 Lang Col. C. E., J.P. West Stowell Pewsey
 Lang J. E. Bank ho. Amesbury, Salisbury
 Langford Miss, Chitterne, Codford St. Mary
 Langley Rev. John M.A. Rectory, North Wraxall, Chippenham
 Langley Miss, 25 Boreham rd. Warminster
 Langley Mrs. High street, Cricklade
 Lanham Misses, 76 London rd. Salisbury
 Lansdown George, 67 Wingfield rd. Trowbridge
 Lansdown Miss, 20 The Down, Trwbrdg
 Lansdown Mrs. 14 Wingfield road, Trowbridge
 Lansdown T. High street, Cricklade
 Lansdowne The Marquess of K.G., P.C., G.C.S.I., G.C.I.E., G.C.M.G., D.C.L., J.P. Bowood, Calne; 54 Berkeley square W & Reform, White's & Athenæum clubs S W, London
 Lansley Mrs. Ivy villa, Langley, Fitzurse, Chippenham
 Lapham Arthur Hy. Pickwick, Corsham
 Larder William, Devonia, Westlecott road, Swindon
 Large T. The Grove, Hinton Parva, Swindon
 Larkham Wm. 113 Exeter st. Salisbury
 Larter William Nathan, The Firs, Upavon, Pewsey
 Lascelles Hon. G. Church ho. Shrewton
 Laurence Mrs. Westbury Leigh, Westbury
 Laverton Fredk. William J.P. Danes Lye, Bratton, Westbury
 Laverton William Henry D.L., J.P. Leighton house, Westbury
 Lavery Charles M.B., C.M. Concrete house, Swindon
 Lavington Thos. Poulton ho. Marlboro' Law Major Patrick Molle, Barford St. Martin, Salisbury
 Law Rev. A., M.A. Dauntsey, Chippenham
 Lawe Rev. Alfred George M.A. Parsonage, Fosbury, Hungerford
 Lawes William Henry, Newlands, Market Lavington
 Lawrence Rev. Thomas Joseph M.A., LL.D. Rectory, Upton Lovel
 Lawrence Alfred, Churchdown, Bath road, Chippenham Without
 Lawrence E. 30 Marlboro' rd. Swindon
 Lawrence Miss, Fairview villa, Bishopstone, Shrivenham (Berks)
 Lawrence Richard, Langley cot. Langley Burrell Without, Chippenham
 Lawrence Wm. Frederic M.A., J.P. Cowesfield ho. Whiteparish, Salisbury
 Lawrie Miss, Swallowcliffe mill, Swallowcliffe, Salisbury
 Lawson Thos. C. Avebury, Marlboro'
 Lawson Wm. Hy. 1 London st. Swindon
 Lawton Charles Henry, Christ Church cottage, Sambourne, Warminster
 Leach Mrs. 45 Castle street, Salisbury
 Leader Thomas Richard, Fairwater house, Wroughton, Swindon
 Leaf H., M.A., J.P., C.C. 1 The Green, Marlborough
 Lear Ven. Archdeacon Francis M.A. 69 The Close, Salisbury & Bishopstone, Salisbury
 Learoyd Mrs. Milton, Pewsey
 Leavey George H. 43 Marshfield rd. Chippenham
 Ledbury H. 11 Cross st. Trowbridge
 Ledbury William N. The Beeches, 24 Conigre, Trowbridge
 Lee Col. Ellis, Crowwood house, Ramsbury, Hungerford
 Lee Edwin John, Martigny house, Spa road, Melksham
 Lee Ellis Bertram Trollope, Crowwood house, Ramsbury, Hungerford
 Lee J. Southville, Potterne rd. Devizes
 Lee J.H. 82 Marshfield rd. Chippenham
 Lee Mrs. Emlyn vils. Bank st. Melksham
 Leech John Frederick Wolseley M.B. County asylum, Devizes
 Leech Thomas, Wootton Bassett rd. Purton, Swindon
 Legg Rev. Edward William, Lilleshall, St. Mark's road, Salisbury

- Legg Rev. Ernest William, 24 St. Mark's road, Salisbury
 Legg Geo. 42 Marshfield rd. Chippenham
 Legg James W. Paul's Dean, Old Sarum road, Stratford-sub-Castle, Salisbury
 Leigh Richard C. Lyburn house, Redlynch, Salisbury
 L'Estrange Eudo Walter, New Manor farm, Whiteparish, Salisbury
 Lethbridge Charles J.P. Heytesbury house, Heytesbury; & Carlton club, London W
 Le Verrier W. R. 32 Wood st. Swindon
 Lavinge Lady, Burcott house, Little Blunsdon, Swindon
 Lewarne Frank, High st. Cricklade
 Lewis Rev. Thomas Richard, North Bradley, Trowbridge
 Lewis R. v. Wm. Henry M.A. Rectory, Fonthill Gifford, Tisbury
 Lewis Rev. W. J. East Knoyle, Salisbury
 Lewis G. M. Chilmark house, Salisbury
 Lewis Geo. H. Hillside, Dunkirk, Devizes
 Lewis J. W. 21 Rotherstone, Devizes
 Lewis Jas. 13 Church fields, Salisbury
 Lewis Jn. 20 Clarendon rd. Trowbridge
 Lewis John, 3 Junction rd. Bradford-on-Avon
 Lewis Miss, 39 Wilton rd. Salisbury
 Lewis Misses, Upavon, Pewsey
 Lewis Mrs. The Grange, Edington, Westbury
 Lewis Mrs. Vine cottage, Chilton Foliat, Hungerford
 Lewis Mrs. Westview house, Worton, Potterne
 Lewis Thomas, Druid's lodge, Upper Woodford, Salisbury
 Lewis W. E. 2 Clarendon rd. Trowbridge
 Leybourne-Popham Mrs. 34 The Close, Salisbury
 Leys Mrs. 25 Wilton rd. Salisbury
 Liddbury D. Grammar school, Church street, Warminster
 Liddell C. S. 2 Wilton rd. Salisbury
 Liddell Charles, 2 Wilton rd. Salisbury
 Light Wm. V. 13 New rd. Chippenham
 Lightfoot William Henry, Ivy cottage, Ivy lane, Chippenham
 Lightowler Mrs. High st. Sherston, Malmesbury
 Linnex Fdk. Wm. 7 Croft rd. Swindon
 Lindsay David, Willesley house, Willesley, Tetbury
 Lindsay Mrs. 52 Elm Grove rd. Salisbury
 Lines Mrs. 6 Junction rd. Bradford-on-Avon
 Ling B. S. 2 Boreham vils. Warminster
 Ling C. 28 Church fields, Salisbury
 Linsell James, Calcutt st. Cricklade
 Linzev Alfred Robert, 24 Down Hayes road, Trowbridge
 Linzey H. 23 Clarendon rd. Trowbridge
 Linzey Mrs. 45 Islington, Trowbridge
 Linzey Sl. 94 Bradford rd. Trowbridge
 Lipscomb Miss, Manor house, Bemerton, Salisbury
 Lister Edgar Graham, Talboys, Keevil, Trowbridge; & 17 St. Leonard's terrace, Chelsea S.W. & St. James' club, London W
 Lister W. J. 50 Wingfield rd. Trowbridge
 Litten Rev. John Howard, 24 Wilton road, Salisbury
 Little Fred, Slaughterford, Chippenham
 Little Miss, Ethelred house, Church street, Corsham
 Little Rt. High st. Wootton Bassett
 Little Rt. jun. High st. Wootton Bassett
 Livens H.M. No Man's Land, Lyndhurst
 Livesey John, Bouverie lodge, Bouverie avenue, Harnham, Salisbury
 Livingstone Rev. Robert George M.A. Rectory, Brinkworth, Chippenham
 Llewellyn Jn. The Hazelds, Devizes
 Llewellyn Capt. Hoel D.S.O. Martin-slade cottage, Seend, Melksham
 Llewellyn S. 6 London st. Swindon
 Lloyd J. A., F.R.H.S. Ashfield, Marlborough
 Lobb Frederick William, Washpool, Lydiard Millicent, Purton
 Locke E. D. B. Tillywhim, Beanacre, Melksham
 Locke Thomas Wood M.A., M.B., B.Ch. Inglewood, Place rd. Melksham
 Locker-Lampson Godfrey Lampson Tennyson M.P. Harwood, Salisbury; & Travellers' & Marlborough clubs, London S.W.
 Lockhart Mrs. Alexander, The Walnuts, Beanacre, Melksham
 Lockstone Reuben Wm. Gloucester road, Malmesbury
 Lockyer J. Sanside, 123 Bath rd. Swindon
 Locom William Frank, Easton house, Easton, Corsham
 Lodder Miss, Bridge house, Lower road, Bemerton, Salisbury
 Lofts E. H. 31 Bradford rd. Trowbridge
 Logan Capt. Frank, Glen Lynn, Milford hill, Salisbury
 London A. Bellevue, Devizes
 London Arthur William, Roseville, London road, Devizes
 Long Right Hon. Walter Hume P.C., M.P., LL.D., F.R.S., D.L., J.P. Rood Ashton house, West Ashton, Trowbridge; & 65 Eaton square, London S.W.
 Long Rev. George Edward, Vicarage, Bremhill, Calne
 Long Albert Frank, The Chestnuts, 81a, Portway, Warminster
 Long Albert W. 8 St. Margaret's vils. Bradford-on-Avon
 Long E. B. 67 Bradford rd. Trowbridge
 Long Frederick William, Courtfield house, 18 Polebarn road, Trowbridge
 Long Harvey, Ford, Chippenham
 Long James, 31 St. Margaret street, Bradford-on-Avon
 Long Joseph, Courtfield house, 18 Polebarn road, Trowbridge
 Long Miss, Broadleigh house, North Bradley, Trowbridge
 Long Misses, The Laurels, North Bradley, Trowbridge
 Long Robert, Rowden Hill house, Chippenham Without
 Long Robert J. 48 Blue Bear row, Market place, Salisbury
 Long Thomas, Bremhill, Calne
 Longman A. Broad Chalke, Salisbury
 Longmore Major John C. G., A.S.C. Redworth house, Amesbury, Salisbury
 Longson Luke, Prospect, Pewsey
 Lopes Hon. Mrs. G. Sandridge park, Melksham
 Lopes Mrs. Northleigh, Bradford-on-Avon
 Lorne Miss, Avonhurst, Limpley Stoke, Bath
 Lory Arthur Geo. Bateman, Ivydene, Orchester St. Mary, Shrewton
 Lott Wm. Huntley, Upavon, Pewsey
 Lovatt H. The Grange, Worton, Potterne
 Love George Cornelius, Callis house, Wanborough, Swindon
 Love William John, Cradlebridge, Westbury Leigh, Westbury
 Lovegrove William, 28 Long st. Devizes
 Lovell Mrs. Cole park, Malmesbury
 Lovett Miss, Danvers ho. Cricklade
 Lovibond J. L. 36 St. Ann st. Salisbury
 Lovibond Joseph Williams J.P. The Pleasaunce, Wilsford, Salisbury
 Low Jas. 2 Broadway rd. Warminster
 Lowe Rev. F. Market Lavington
 Lowe Mrs. 10 Avenue rd. Trowbridge
 Lowther L. 10 St. Nicholas rd. Salisbury
 Lubbock Geoffrey L. Greenhill house. Sutton Veny, Warminster
 Lubbock Mrs. Greenhill house, Sutton Veny, Warminster
 Lucas Richard, Whittonditch house, Ramsbury, Hungerford
 Lucas Sml. 51 Avenue rd. Trowbridge
 Luce Charles Richard J.P., D.L. Halcombe, Malmesbury
 Luce W.H., J.P. The Knoll, Malmesbury
 Luchford Miss, Pickwick rd. Corsham
 Luck Gen. Sir George K.C.B. Landford lodge, Landford, Salisbury
 Luckham Levi S. 47 Winchester st. Salisbury
 Luckman Rev. Chas. Montague Roscoe, Rectory, Castle Eaton, Swindon
 Ludlow-Bruges Miss, 5 Roundstone street, Trowbridge
 Ludlow-Bruges Mrs. Little Axbridge, Melksham
 Ludlow-Hewitt Rev. Thos. Arth. M.A. The Vicarage, Minety, Malmesbury
 Lumsden Rev. Marshall Winder L.Th. The Vicarage, Hindon, Salisbury
 Lupton Rev. Joseph MacDougal B.D. Granham west, Marlborough
 Lush Alfred E. Alexandra cottage, East Tisbury, Tisbury
 Lush George E. Wardour, Tisbury
 Lush Jas. Crane Bridge rd. Salisbury
 Lush John Selfe, Fiddington house, Market Lavington
 Lush Mrs. 1 Wick elms, Devizes
 Lush William Henry, Prospect house, Market Lavington
 Lushington Lt.-Col. Stephen C.M.G. Nunthorpe, Low Woodford, Salisbury
 Lusty Saml. 79 Frome rd. Trowbridge
 Luxmoore Launcelot Alfred M.A. Westlecott rd. Goodrington, Swindon
 Luxton Chas. 98 Crane st. Salisbury
 Lyles T. W. 38 Avenue rd. Trowbridge
 Lynch G. H. Island house, Southbroom, Devizes
 Lynden-Bell Lt.-Col. Arthur Lynden & Hon. Mrs. Radnor ho. Salisbury
 Lyne Harry, Heath villa, Malmesbury
 Lyne Henry, Barton, Marlborough
 Lynes Rev. John L.Th. Bemerton, Salisbury
 Lynham Henry James, 27 Wain-a-long road, Salisbury
 Lyon Mrs. 40 Castle road, Salisbury
 Lysley Mrs. Pewsham ho. Chippenham
 Lysley W. L., J.P. Lacock, Chippenham
 Macan Mrs. Nunton cottage, Nunton, Salisbury
 Macan Ralph Edward, Alward house, Alderbury, Salisbury
 MacAndrew Kenneth Alexander, Wexcombe manor, Marlborough
 MacBryan Henry Crawford, Kingsdown house, Box, Chippenham
 McCall G. K. 57 Bradley rd. Trowbridge
 McCann Mrs. 1 Glenmore rd. Salisbury
 McCheane Rev. Robt. M.A. Hannington, Swindon
 McCreedy W. J. 52 Wilton rd. Salisbury
 Macdonald Rev. A. The Vicarage, South Marston, Swindon
 Macdonald Rev. Fredk. William M.A. (surrogate), Rectory, Great Wishford, Salisbury
 Macdonald Arthur H., D.Ph., M.D. Stoneleigh, Boreham rd. Warminster
 Macdonald Mrs. 13 Kingsbury street, Marlborough
 Macdonald Mrs. Rosemary Lane house, 23 The Close, Salisbury
 McDonell Mrs. 31 The Close, Salisbury
 McEvoy Charles Alfred, Aldbourne
 McFarlane Robt. 2 Croft rd. Swindon
 McGill Major Campbell, Stratford-sub-Castle, Salisbury
 McGregor Diamond, 25 Kingsbury st. Marlborough
 Mackay Lieut.-Col. James J.P. Manor house, Seend, Melksham
 Mackay Eric Alexander, The Grange, 13 Victoria road, Trowbridge
 Mackay George, The Firs, Langley Fitzurse, Chippenham
 Mackay Henry John M.D., C.M. Lansdowne house, Long street, Devizes
 Mackay Mrs. The Grange, 13 Victoria road, Trowbridge
 Mackay William J.P. 28 Polebarn rd. Trowbridge
 Mackenzie Miss. Glencoe, Boreham road, Warminster
 Mackesy Rev. Thomas Lewis M.A. 96 Stafford street, Swindon

- Mackirdy Elliott M. Scott, Abbey house, Malmesbury
 Mackland Frederick, Old Vicarage house, High street, Corsham
 Macklin J. 58 Harnham rd. Salisbury
 Mackrell Mrs. 35 Sambourne road, Warminster
 McLaughlin Miss, The Chantry, Mere
 McLean John, 1 Junction road, Bradford-on-Avon
 Maclean John Campbell M.B., C.M. Swindon house, Swindon
 MacLean S. Duart house, Victoria rd. Swindon
 Macleane Rev. Canon Douglas M.A. Rectory, Codford St. Peter, Codford St. Mary
 McMillan Rev. Charles D. H., M.A. Vicarage, Malmesbury
 McNidder T. V. Springfield, Spa rd. Melksham
 McNiven Charles Frederick, Puckshipton, Beechingstoke, Pewsey
 McNiven Edward, Manor house, Conock, Chirton, Devizes
 McTaggart Rev. Herbert Augustus Warburton Gardner B.A. Vicarage, Corston, Malmesbury
 Maddeford R. 7 Swayne's close, Salisbury
 Madden William Henry M.A. Marlborough college, Marlborough
 Maddock Mrs. 72 London rd. Salisbury
 Maddocks Rev. Philip B.D. St. Barnabas' vicarage, Swindon
 Maggs C. W. Agra, Spa rd. Melksham
 Maggs Mrs. Bowerhill lodge, Melksham
 Maguire Patrick Ignatius, 17 Yerbury street, Trowbridge
 Maidment Mrs. Manor house, Alderton, Chippenham
 Main G. J. 95 Brown st. Salisbury
 Main Mrs. Springfield house, Downton, Salisbury
 Main Wm. 26 Church fields, Salisbury
 Main William, South view, Gorrington road, Bemerton, Salisbury
 Malcolmson Mrs. Sunnybank cottage, Upavon, Pewsey
 Malden A. B., M.A. 38 The Close, Salisbury
 Malet Capt. Harry Charles, Wilbury house, Newton Tony, Salisbury
 Malings Wm. J. 24 Portway, Warminster
 Mallett Mrs. The Cottage, Shaw, Melksham
 Mallinson Edward J.P. Woodleigh, Bradford-on-Avon
 Malpas Miss, 70 Hamilton rd. Salisbury
 Malpas Mrs. 19 Manor road, Salisbury
 Man Rev. Morrice Lionel M.A. 27 Hulse road, Salisbury
 Manaton Robert, Stanley vils. Devizes
 Manfield John, Myrtle cottage, Bemerton, Salisbury
 Manley Rev. Francis Hardwicke M.A. Rectory, Gt. Somerford, Chippenham
 Manley Claud Victor, 7 Frome rd. Trowbridge
 Manley G. S. 42 Boreham rd. Warminster
 Mann Misses, Sunnyside, 46 Hilpertons road, Trowbridge
 Mann Rd. W. 47 Rectory rd. Salisbury
 Mann Wm. Hy. 5 Park lane, Swindon
 Mann William John, Highfield, 47 Hilpertons road, Trowbridge
 Manners A. J. 40 Victoria rd. Swindon
 Manning A. H. High street, Melksham
 Manning Hy. J. Shurnhold, Melksham
 Manning Miss, Tower house, Woodfalls, Downton, Salisbury
 Manning Mrs. Laverstock, Salisbury
 March J. Ogden, Comilla house, Amesbury, Salisbury
 Marchant W. C. Wood st. Wootton Bassett
 Margesson Rev. Henry Philip Montolieu, Vicarage, West Lavington, Littleton Panell
 Marillier Frank Wm. Deva, Westlecott road, Swindon
 Markham Rev. Arthur M.A. Vicarage, Norton Bavant, Warminster
 Marley D. The Briars, Sandridge rd. Melksham
 Marlow Mrs. Milford hall, Castle st. Salisbury
 Marman Henry, 19 Hulse rd. Salisbury
 Marrian Miss, 15 The Close, Salisbury
 Marsden Rev. Benjamin Anderton M.A. Ludwell, Salisbury
 Marsh Edwd. C. 4 Croft rd. Swindon
 Marsh Nathaniel B. The Grange, Yatton, Keynell
 Marshall Henry M. Manor house, Limpley Stoke, Bath
 Marshall John Thomas, 2 Monday Market street, Devizes
 Marshall John William, Prospect house, Highworth, Swindon
 Marshall L. H. 62 St. Mary street, Chippenham
 Marshall Tom, 42 London rd. Salisbury
 Marshman Mrs. 49 East st. Warminster
 Marsland Mrs. St. Swithin's, Canhold, Melksham
 Marten Henry, Southgate ho. Devizes
 Martin Rev. Father James A. St. Mary's rectory, Station hl. Chippenham
 Martin Edwin, 32 Castle rd. Salisbury
 Martin George Henry, Kingsfield no. White hill, Bradford-on-Avon
 Martin Hy. L. 34 Wyndham rd. Salisbury
 Martin James Pirie, Slope of the Bank, Box, Chippenham
 Martin John Lyle, 24 Westbourne gardens, Trowbridge
 Maskeyne E. S. Hatt house, Box, Chippenham
 Maslen Miss, 36a, Wyndham road, Salisbury
 Maslin C. High st. Wootton Bassett
 Maslin Hy. High st. Wootton Bassett
 Mason Maurice Ludlam, The Chantry, High street, Pewsey
 Mason Philip Woodgate M.B., Ch.B. Park house, Swindon
 Massey Miss, 14 Prospect place, Trowbridge
 Massey Robert James, 34 Westbourne road, Trowbridge
 Masters Rev. Wm. C., M.A. The Rectory, Stanton Fitzwarren, Swindon
 Masters William John, Hennacliff, Westlecott road, Swindon
 Mather John, Chapmanslade, Westbury
 Mathew Col. Chas. Massy, 11 Manor road, Salisbury
 Mathew-Zannowe Major Henry, Old Vicarage, Enford, Pewsey
 Mathewson Mrs. 6 Stanley ter. Devizes
 Mathias Rev. Howard Stewart M.A. High street, Malmesbury
 Mathias Rev. James C. S., L.Th. Durham, Vicarage, Wootton Bassett
 Matravers Mrs. Lowbourne, Melksham
 Matthew A. T. W. The Laurels, Belle vue, Devizes
 Matthews Rev. Thomas M.A. Bonham house, Bonham, Bath
 Matthews Albert, Causeway house, Brinkworth, Chippenham
 Matthews Alfred, Church st. Melksham
 Matthews J. Richmond vils. Malmesbury
 Matthews James Nelson M.D., B.A. Codford St. Mary
 Matthews John Arthur Young, Southwood, Westlecott road, Swindon
 Matthews Miss, East view, Keevil, Trowbridge
 Matthews Miss, 3 King's rd. Salisbury
 Mattock G. 83 Frome rd. Trowbridge
 Maudslay Charles E., J.P. Teffont manor, Teffont Ewyas, Salisbury; & 16 Wilton pl. Belgrave square SW
 Maundrell David, Grove Hill house, Highworth, Swindon
 Maundrell Edwd. 2 Horsebrook, Calne
 Maurice Maj. Thelwall R.A.M.C. The Elms, Burbage, Marlborough
 Maurice Chas. J. K. Manton grange, Manton, Marlborough
 Maurice James Blake M.D., J.P. Lloran house, High st. Marlboro'
 Maurice Oliver C. 50 High st. Marlboro'
- Maurice W. B. 40 High st. Marlboro'
 Maxfield Miss, 58 Vicarage street, Warminster
 Maxwell Maj.-Gen. Ronald Chas. C.B. The Moat, Britford, Salisbury
 May Major Reginald Seabourne, 19a Castle street, Salisbury
 May C. B. 10 The Green, Marlboro'
 May Frank Hamilton, Hill cottage, Littleton Panell
 Mayall Rev. Charles Augustine M.A. The Vicarage, Bath road, Swindon
 Mayell A. Bartindale, Bradford-on-Avon
 Mayne Rev. Canon Jonathan M.A. Rectory, Christian Malford, Chippenham
 Mayne W. B. 8 London st. Swindon
 Mayo Rev. Rt. B.A. Ivy ho. Corsham
 Mayo Mrs. Ivy house, Corsham
 Mayor William James, 20 Wyndham road, Salisbury
 Mayow Mrs. Braeside, Bath rd. Devizes
 Mead Henry, Braemar, Westbury
 Mead Mrs. G. H. 1 Northgate st. Devizes
 Mead-Allen Rev. Cecil John M.A. Union street, Melksham
 Meade Rev. Canon The Hon. Sidney J.P. Frankleigh ho. Bradford-on-Avon
 Meade H. Francis, The Dial house, West Lavington, Littleton Panell
 Meats P. W. 12 Wilton rd. Salisbury
 Meatyard Mrs. 27 Hartington road, Salisbury
 Medlicott Henry Edmonstone M.A., J.P. Sandfield, Potterne
 Meech Mrs. Winyatts, Freshford, Bath
 Melsome Mrs. 8 Weymouth st. Warminster
 Meredith Miss, Old rectory, North Bradley, Trowbridge
 Meredith-Brown Meredith J.P. Hullavington ho. Hullavington, Chippenham
 Merewether Rev. Wyndham Arth. S., M.A. The Vicarage, Bradford-on-Avon
 Merrett Mrs. Avon view, Bath road, Melksham
 Merrett Mrs. Lowbourne pl. Melksham
 Merrick Miss, The Limes, Silver st. Warminster
 Merrick Mrs. 39 Bath road, Bradford-on-Avon
 Merricks James G. 46 Bath rd. Swindon
 Merriman Edward Baverstock, County asylum, Devizes
 Merriman R. W. Sempringham, Marlborough
 Merritt James, Bratton, Westbury
 Merton Viscount, Standlynch, Salisbury
 Mesiter Miss, Sutton Benger, Chippenham
 Messenger H. 4 St. Nicholas rd. Salisbury
 Metcalf Thomas, Pendle, Belmont crescent, Swindon
 Metcalfe Rev. Charles Fredc. M.A. Vicarage, Whiteparish, Salisbury
 Metcalfe J. C. Wanborough, Swindon
 Metford Rev. Geo. Aug. Seymour M.A. Vicarage, Holt, Trowbridge
 Methuen Field-Marshal Lord G.C.B., G.C.V.O., C.M.G., J.P. &c. Corsham court, Corsham; 81 Harley st. & Travellers' club, London SW
 Meyrick Edward B.A., F.R.S., F.Z.S. Thornhanger, Ogbourne rd. Marlboro'
 Meyrick Miss, Ridglades, Ramsbury, Hungerford
 Michael Miss, Eastleigh, Station rd. Westbury
 Michell Rev. William M.A. 11 Woolley street, Bradford-on-Avon
 Milburn Ernest B. Highfield, Ogbourne road, Marlborough
 Miles Col. Chas. Napier C.B. M.V.O., J.P. Ingelburne manor, Malmesbury
 Miles Capt. Archibald Edward, Seagry house, Upper Seagry, Chippenham
 Miles Rev. Ernest Llewellyn, Parsonage, Atworth, Melksham
 Miles Harry, 21 North street, Calne
 Miles James, 6 Milbrook, Salisbury
 Miles T. The Limes, Porton, Salisbury
 Miles Wm. 32 Milton road, Swindon
 Milford Rev. Canon Robt. Newman M.A. Rectory, East Knoyle, Salisbury

- Millard A. E. Avon road, Devizes
 Millard Albert, Market pl. Meiksham
 Millard Mrs. 35 Boreham rd. Warmnstr
 Millard Mrs. 40 Wingfield rd. Trowbrdg
 Millen S. A. Abbey row, Malmesbury
 Miller Sir J. A. bart. Heywood ho. Westbury
 Miller Rev. Herbert, The Manse, Horningsham, Warminster
 Miller Audley M. Elmhurst, Rowden hill, Chippenham Without
 Miller Charles James, Trowle side, Cock hill, Trowbridge
 Miller E. E. S. 89 Brown st. Salisbury
 Miller Edward, 31 Ditchampton, Milton, Salisbury
 Miller Thomas Butt J.P. Manor ho. Cricklade
 Milling Rev. M. J. T., M.A. Vicarage, Ashton Keynes, Swindon
 Millington H. 10 The Down, Trowbridge
 Mills Rev. E. Wm. 70 London rd. Calne
 Mills Edwd. Crockerton, Warminster
 Mills Frederick, The Bookery, Orcheston St. Mary, Shrewton
 Mills L.J.M. 75 London rd. Chippenham
 Mills Miss, High st. Wootton Bassett
 Mills Mrs. Shrewton ho. Shrewton
 Mills T. J. 11 Devizes road, Swindon
 Milman Misses, Brownston, New Park street, Devizes
 Milner Major Edward, The Grove, Corsham
 Milner Albert John, The Cottage, Cholderton (West), Salisbury
 Milsom David, Box Hill, Chippenham
 Milsom George, 4 Mount Pleasant, Bradford-on-Avon
 Milsom J. 29 Upper Studley, Trowbridge
 Missen Geo. F. Forest rd. Melksham
 Mitchell C. The Square, Wilton, Salisbury
 Mitchell John Harvey, The Retreat, Bath road, Devizes
 Mitchell Mathew, The Villa, Marston Maisey, Cricklade
 Mitchell Miss, Beechcroft, Urchfont
 Mitchell Mrs. Berkshire house, North street, Wilton, Salisbury
 Mitchell Mrs. 13 Bradley rd. Trowbrdg
 Mitchell Mrs. 6 Iona terrace, Frome road, Bradford-on-Avon
 Mitchell Mrs. Salisbury street, Mere
 Mitchell Philip, Glenmore, St. Andrew's road, Bemerton, Salisbury
 Mitchell W.H. 54 Bradley rd. Trowbrdg
 Mixer Miss, 2 Elm grove, Salisbury
 Mizen E. Frankleigh farm, Bradford-on-Avon
 Mizen T. 34 St. Margaret street, Bradford-on-Avon
 Moberly Rev. Edgar William M.A. Lacock, Chippenham
 Moffatt Harold C., D.L., J.P. Boyton manor, Boyton, Upton Lovel
 Mogg Rev. Henry Herbert B.A. The Vicarage, Bishop's Cannings, Devizes
 Moir Alfred, The Chantry, Church street, Westbury
 Moir C. F. Evans Close, Malmesbury
 Money-Kyrle Mrs. Whetham house, Whetham, Calne
 Monnington Richard Caldecott M.D., Ch.B., D.P.H. Laverstock, Salisbury
 Montagu George Edward Stirling. Crosshayes, Wilcot, Pewsey
 Monteath Rev. Robert Runcorn M.A. Vicarage, 74 Up. Studley, Trowbridge
 Moody H. C. Eccliffe, 28 St. Mark's road, Salisbury
 Moody Sidney John Morley, Leighton, 51 Wyndham road, Salisbury
 Moon Jn. 31 Avenue road, Trowbridge
 Mooney Walter, 16 Bourne av. Salisbury
 Moore Lieut.-Col. William Francis, Stalheim, Stratford road, Salisbury
 Moore Alfred 20 Park lane, Swindon
 Moore Berry Geo. 23 Wilton rd. Salisbury
 Moore Edward, The Croft, Beanacre road, Melksham
 Moore H. 9 Westbourne rd. Trowbridge
 Moore H. W. 46 Victoria rd. Swindon
 Moore James, 10 Park lane, Salisbury
 Moore Miss, Hillside, Morgan's vale, Downton, Sansbury
 Moore Miss, Kirkdale, Bath road, Chippenham Without
 Moore Moses, Manoria villa, Market place, Melksham
 Moore Mrs. 49 Bradley rd. Trowbridge
 Moore Reginald Mark M.A., M.B., B.C. Gloucester street, Malmesbury
 Moore T. 31 Castle road, Salisbury
 Moore William, Chez vous, Commercial road, Devizes
 Moore William Vincent, West street, Wilton, Salisbury
 Moorhouse E. 1 Elm Grove rd. Salisbury
 Morfe F.G. 93a, Up. Studley, Trowbrdg
 Morgan Edwin, 7 London st. Swindon
 Morgan Miss, Church lodge, Shaw, Melksham
 Morgan Misses, 4 Boreham villas, Warminster
 Morgan Mrs. 72 Campbell rd. Salisbury
 Morgan Taliesin B.Sc. 69 Wingfield road, Trowbridge
 Morrell Mrs. 84 Frome rd. Trowbridge
 Morres Rev. Thomas Guy, San Pedro, Upper Marsh rd. Warminster
 Morres Mrs. Elliott, 6 Devaux p.ace, The Close, Salisbury
 Morrice Major Lewis Edward D.S.O. The Priory, Malmesbury
 Morrice Rev. Canon John David M.A. St. Edmund rectory, Kelsey road, Salisbury
 Morris A. L. 19 London rd. Salisbury
 Morris Frank, 58 Victoria rd. Swindon
 Morris H. Coombe vil. Lea, Malmesbury
 Morris Miss, Dean ho. Hindon, Salisbury
 Morris Mrs. 1 Belmont villas, Devizes road, Salisbury
 Morris Mrs. 9 Devizes road, Swindon
 Morris Mrs. 54 Frome rd. Trowbridge
 Morris S. P. 99 Victoria road, Swindon
 Morris Sml. 1a, Frome rd. Trowbridge
 Morris William George, 2 Westbourne gardens, Trowbridge
 Morrish Jn. Pagnall, Littleton Panell
 Morrison Capt. Jas. Archibald, Berwick ho. Fonthill Gifford, Tisbury
 Morrison Douglas C. A. 58 Westlecott road, Swindon
 Morrison Hugh J.P. & Lady Mary, Little Ridge, Tisbury
 Morrison James J.P. Ardle bank, Kingsbury street, Marlborough
 Morrison Mrs. Alfred, Fonthill house, Fonthill Gifford, Tisbury
 Morrison Sydney Bruce, Westlecot, Westlecott road, Swindon
 Morriss George, Barnfield, London rd. Mildenhall, Marlborough
 Morse Ebenezer, Craig-y-Nôs, Blunsdon St. Andrew, Swindon
 Morse L. L., J.P. The Croft, Swindon
 Morse Misses Elizabeth & Minerva, Thornhill, Cliffe Pypard, Swindon
 Morse W. E. 44 Bath road, Swindon
 Mortimer Geo. 18 The Down, Trowbrdg
 Mortimore Frederick Cotton, 80 Marshfield road, Chippenham
 Mount Mrs. Church house, Bradford-on-Avon
 Mould Ernest, 47 Castle rd. Salisbury
 Moule Chas. G. Lowbourne, Melksham
 Moulton John J.P. The Hall, Bradford-on-Avon
 Mountford E. H. 18 Park la. Swindon
 Mountfort Jn. 23 Elm Grove rd. Salisbury
 Muggleworth John, Bath rd. Melksham
 Muir David M.B. The Villas, Stratton St. Margaret, Swindon
 Mullin T. 54 Wingfield rd. Trowbridge
 Mullings Mrs. Woodville, Potterne road, Devizes
 Mullins H. 93 Milford st. Salisbury
 Mullins Mrs. 2 Park lane, Salisbury
 Munday G. 78 Marshfield rd. Chippenham
 Munday Miss, 37 Wyndham road, Salisbury
 Mundy A. J. 14 The Halve, Trowbridge
 Mundy F. High st. Wootton Bassett
 Mundy H. 12 Westbourne gardens, Trowbridge
 Muntz A. Irving, Stype grange, Shalbourn, Hungerford; & Oxford & Cambridge club S W
 Muntz Gerald Douglas Ernest, Leigh hall, Leigh, Swindon
 Murphy Michael C. Yatesbury, Calne
 Murray Rev. Arthur Silver M.A. Vicarage, Horningsham, Warminster
 Murray Norman, 88 Bath rd. Swindon
 Murray-Shirreff Alexander Jn. Lloyd, Whitley brow, Melksham
 Musselwhite Mrs. The Ivy, Worton, Potterne
 Myers, Rev. Prebendary Charles M.A. St. Martin's rectory, Southampton road, Salisbury
 Naish Misses, Russell street, Wilton, Salisbury
 Naish Samuel Rt. 4 Park la. Salisbury
 Naish W. J. 42 Harcourt ter. Salisbury
 Nash Rev. Percy Augustus M.A. The Rectory, Trowbridge
 Nash Albert Jn. 53 Castle rd. Salisbury
 Nash Miss, 181 Devizes rd. Salisbury
 Nash Misses, 30 Manor rd. Salisbury
 Nash Wilfred Frank, Alexandra villas, Wilton road, Bemerton, Salisbury
 Nash William Herbt. Alexandra villa, Wilton road, Bemerton, Salisbury
 Neal Miss, Stanley house, Pickwick road, Corsham
 Neale Anthony B. 32 Mill rd. Salisbury
 Neale Edgar J.P. High st. Chippenham
 Neale Miss, Pickwick road, Corsham
 Neale W.E. 12 Malmesbury rd. Chippenham
 Neate E. J. W. 36 Long st. Devizes
 Neate Frederick C. Clifton villa, Bath road, Devizes
 Neate Mrs. High street, Pewsey
 Neate Mrs. Paul street, Corsham
 Neate Mrs. 43 Wyndham rd. Salisbury
 Neate R. J. 24 Maryport st. Devizes
 Neeld Admiral R. R., R.N. Twatley house, Brokenborough, Malmesbury
 Neeld Lieut.-Col. Sir Audley Dallas bart. C.B., M.V.O., J.P. Grittleton house, Chippenham
 Neeld Lieut.-Col. Mortimer Graham (late 17th Lancers), Langley lodge, Langley Burrell Without, Chippenham
 Negroponté Alfred, South Newton Without, Salisbury
 Nelson Right Hon. Earl D.L., J.P. Trafalgar house, Standlynch, Salisbury; & Carlton club, London S W
 Nest C. 18 Marlborough rd. Salisbury
 Neuens Mrs. Porton, Salisbury
 Nevill Rev. Edmund Robert B.A., F.S.A. 21 London road, Salisbury
 Nevill Miss, 28 The Close, Salisbury
 Neville Rev. Richd. Edwd. B.A. Rectory, Draycot Cerne, Chippenham
 Neville Miss M. A. The Grove, St. Mary street, Chippenham
 Newall Arthur J.P. Fisherton De-la-Mere house, Wylve
 Newberry W.G. 114 Exeter st. Salisbury
 Newbigging Major Wm. P. E., D.S.O. Boscombe ho. Boscombe, Salisbury
 Newbolt Henry, Netherhampton ho. Netherhampton, Salisbury
 Newham Rev. Walter Guy, Farley Wardenry, Salisbury
 Newman Asher, Avon lo. Malmesbury
 Newman Fdk. 31 Bradley rd. Trowbrdg
 Newman Jas. J. Worton ho. Potterne
 Newman R. John, Roselands, Worton, Potterne
 Newman Walter M.A. High school, 69 Wingfield road, Trowbridge
 Newth Ernest, 3 Green lane, Clarendon, Trowbridge
 Newton Rev. Fredk. H. J., B.A. St. Winifred's, London road, Chippenham Without
 Newton Thos. 10 Harcourt ter. Salisbury
 Nicholas William, Chute Cadley, Chute, Andover
 Nicholls Capt. Edward Alfred, 77 Harnham road, Salisbury.

- Nicholls Miss, Bath road, Melksham
 Nicholls Miss, Preston, Ramsbury, Hungerford
 Nichols Maj. B. 23 Avenue rd. Trowbrdg
 Nichols Rev. William Pawley M.A. Rectory, Little Cheverell, Devizes
 Nicholson Cuthbert Ismay, Nursteed lodge, Devizes
 Nicholson G. 21 Wyndham rd. Salsbry
 Nicholson Mrs. Swindon street, High worth, Swindon
 Nickisson John Leaver, Manor house. Hinton Parva, Swindon
 Nicolle Arth. Jn. 10 Croft rd. Swindn
 Nightingale R. T. 15 Hulse rd. Salisbury
 Nightingale T. 38 Wingfield rd. Trwbrdg
 Niven The Misses, The Grange, Marden, Devizes
 Noad Jas. Hinton ho. Hinton, Trowbrdg
 Noake Miss, Stoford, South Newton, Salisbury
 Noble Walter, Cheerumfield, Wilton road, Bemerton, Salisbury
 Noel Rev. Geo. Henry, Parson's pad-dock, Green, East Knoyle, Salisbury
 Noel Rev. Wyndham B.A. Christ Church vicarage, Bradford-on-Avon
 Norman H. Brockenhurst, Wick, Devizes
 Norris Hy. 63 Wingfield rd. Trowbrdg
 Norris Matthew, North street, Mere
 Norris Misses, 4 Water Works road, Trowbridge
 Norris Mrs. The Elms, Cock hl. Trwbrdg
 Norris Mrs. 3 Trowbridge road, Bradford-on-Avon
 Norris R. 7 Westbourne gdns. Trwbrdg
 Norris W. B. 9 Stallard st. Trowbridge
 North Arth. W. Thelwell, The Breach, Devizes
 Northcott William George, 8 Kings-bury street, Marlborough
 Northey Cyril B. Ditteridge house, Box, Chippenham
 Northey G. E., J.P. Cheney court, Box, Chippenham
 Northey Mrs. Frank, Home-lea, Middle hill, Box, Chippenham
 Norwood Mrs. 22 Church fields, Salsbry
 Noseworthy John, Hill view, West Lavington, Littleton Panell
 Notley Mrs. Manor ho. Upton Lovel
 Notley William Anthony, The Lawn, Milton, Pewsey
 Nott Gilbert Harwood B.A., B.Sc. Cleveland house, Kelsey rd. Salisbury
 Notton Alfd. The Grange, Easterton
 Noyes Arthur, North street, Pewsey
 Noyes Misses, Fosters, Sutton Veny, Warminster
 Nuth Arthur J.P. Lower house, Ever-leigh, Marlborough
 Nuth Herbert Edward, Long Street house, Long street, Enford, Pewsey
 Nutley James, Mount Orleans, London road, Mildenhall, Marlborough
 Oakeley Capt. Edward Francis, The Orchards, Rodbourne, Malmesbury
 Oakes Alfred Ernest, The Cedars, Ramsbury, Hungerford
 Oatley Mrs. Mount view, Potterne
 Ockenden Frederick William, Wilton road, Bemerton, Salisbury
 Offer Clifford John, 1 Green lane, Clarendon. Trowbridge
 Offer Miss, 42 Long street, Devizes
 Ogden Miss. Ashley wood, East Tisbury, Tisbury
 Oldfield Major Louis, The Old house, Milston, Salisbury
 Oldfield Rev. Canon Geo. Biscoe M.A. Burrough's hill, Laverstock, Salisbury
 O'Leary Rev. M. 130 Exeter st. Salsbry
 O'Leary Richd. 6 Wilton rd. Salisbury
 Oliphant George A. J. Elston hill, Orcheston St. George, Shrewton. Salisbury
 Oliver W. Handel house, Sidmouth street, Devizes
 Oliver William, The Mansells, Minety, Malmesbury
 Olivier Rev. Prebendary Dacres M.A. Wilton, Salisbury
 Oram G.B. 12 Clarendon rd. Trowbrdg
 Oram Misses, 26 The Down, Trowbridge
 Orchard B. Wm. Biddestone, Chippenham
 Orchard Edwin John, Shady bower, Milford, Salisbury
 Orchard Thomas, Hill brow, St. Martin's, Marlborough
 Ord William Wallis M.A., M.D. The Hall, 6 New street, Salisbury
 O'Regan John Rowan Hamilton M.A. Marlborough college, Marlborough
 O'Reilly Mrs. 35 Long st. Devizes
 Ormiston George A. FitzAdam- (see FitzAdam-Ormiston), Pockeredge park, Corsham
 Ormsby George William, Cyprus vil. Southampton road, Salisbury
 Osborn Rev. John, 35 St. Margaret street, Bradford-on-Avon
 Osbourn John Lee, Bevis, Great Somerford, Chippenham
 O'Shaughnessy Rev. Jas. The Presby-tery, Groundwell road, Swindon
 Osmond C. 96 London rd. Salisbury
 Osmond Miss, Laurel cottage, Wardour, Tisbury
 Osmond Walter William, Chowring-hee, Clarendon park, Salisbury
 Oswald George H. Hollybrook, Broughton Gifford, Melksham
 Ottaway Miss, 56 The Close, Salisbury
 Overman Mrs. St. Patrick's, Little-ton Panell
 Owen Rev. Arthur Edwin Brisco M.A. Rectory, Cholderton (We.), Salisbury
 Owen Frederick William, 2 Bouverie avenue, Harnham, Salisbury
 Pace Mrs. The Lodge, Limpley Stoke. Bath
 Packer J. Farley, Salisbury
 Paddick R. 26 Boreham rd. Warminstr
 Page Rev. W. H. J. 25 North st. Calne
 Page Jn. Chambers, Purton, Swindon
 Page William H. Rosebank, Audley road, Chippenham Without
 Paget Ralph, St. Mary's grange. Clarendon park, Salisbury
 Pain A. B. 9 The Green, Marlboro'
 Painter Archibald Rawlings, 4 Milbrook, Milford hill, Salisbury
 Painter Henry S. 44 Bouverie avenue, Harnham, Salisbury
 Pakenham Capt. Hewitt John Have-lock, Manor house, Shrewton
 Palgrave Miss, 49 St. Ann st. Salisbury
 Palmer Capt. Allen, Lackham house, Lacock, Chippenham
 Palmer Rev. Rowland John M.A. Rec-tory, Tollard Royal, Salisbury
 Palmer Alfred, Market Lavington
 Palmer G. F. 55 Castle rd. Salisbury
 Palmer George Llewellyn J.P. Lack-ham house, Lacock, Chippenham; Berryfield house, Bradford-on-Avon; & Cavalry club W & Carlton club S W, London
 Palmer Mark, 2 Orchard villas, St. Andrew's rd. Bemerton, Salisbury
 Palmes Miss, The Homestead, West-wood, Bradford-on-Avon
 Palphramand G.B. 16 Park la. Swindon
 Palphramand George, Belle vue, Bel-mont crescent, Swindon
 Pape Robt. Easton, Cock hl. Trowbrdg
 Parfitt William, Ludgershall, Andover
 Parham Bernard, Norington house. Alvediston, Salisbury
 Parham Misses, 65 Devizes rd. Salisbury
 Parham Mrs. Sutton Veny, Warminstr
 Parish Arthur Woodbyne, Sandhayes, Corslev, Warminster
 Parken Rev. Edwd. Montagu M.A. Rec-tory, Stanton St. Bernard, Pewsey
 Parker Albert Wm. Chitterne lodge, Chitterne, Codford St. Mary
 Parker L. J. 26 Castle st. Salisbury
 Parker Robt. J. Gower ho. Melksham
 Parker Thos. W. 36 Milton rd. Swindn
 Parkinson A. L. Sherston, Malmesbury
 Parmiter Miss, Hill side, Wardour, Tisbury
 Parnell J. 4 Westbourne rd. Trowbrdg
 Parnell Wm. Lowbourne pl. Melksham
 Parr George, 47 Endless st. Salisbury
 Parrey Joseph Hy. Allington, Devizes
 Parry Charles, Chilvester house, Calne Without, Calne
 Parry Herbert H. Northfields house, Curzon street, Calne
 Parry Thomas Cogan, Yarford Cause-way, Chippenham
 Parsons Rev. G. H. 31 Long st. Devizes
 Parsons A. W. 19 Clarendon rd. Trowbrdg
 Parsons Charles, Redlynch, Potterne road, Devizes
 Parsons Charles, 33 Westbourne rd. Trowbridge
 Parsons E. The Poplars, Farley, Salisbury
 Parsons F. 21 Portway, Warminster
 Parsons F. B. Dilton Marsh, Westbury
 Parsons Geo. G. Church st. Westbury
 Parsons John T. Rozelle, Station rd. Westbury
 Parsons Miss, 2 Belmont villas, De-vizes road, Salisbury
 Parsons Miss, Trevena, Boreham, War-minster
 Parsons Mrs. Gatcombe, The Breach, Devizes
 Parsons Mrs. The Villa, Shrewton
 Parsons Mrs. Twynham, London rd. Marlborough
 Parsons P. H. 13 St. John st. Devizes
 Partridge Rev. C. Sherston, Malmesbry
 Partridge Mrs. 20 Church st. Warmnstr
 Paterson Col. Sidney, The Beeches, Burton hill, Malmesbury
 Pattinson Mrs. Road Hill ho. Road, Bath
 Paul Richard Jas. 27 North st. Calne
 Pauling Dick W. A. Whittonditch house, Ramsbury, Hungerford
 Payne Rev. Edgar Walter Walshaw, Vicarage, Hilmarton, Calne
 Payne Miss, 4 Harcourt ter. Salisbury
 Payne Nelson, Alexandra villas, East Tisbury, Tisbury
 Peace Mrs. B. St. Joseph's pl. Devizes
 Pearce Albert E. 15 Park la. Swindon
 Pearce Arthur, 18 Mill rd. Salisbury
 Pearce F. 86 & 88 Crane st. Salisbury
 Pearce H. 28 Marshfield rd. Chippenham
 Pearce Mrs. Upavon, Pewsey
 Pearce Mrs. Woodmarsh, North Brad-ley, Trowbridge
 Pearce Ralph, Brewery house, Langley Burrell Without, Chippenham
 Pearce William, Ashleigh villa, Great Cheverell, Littleton Panell
 Pears Mrs. 35 Fowler's rd. Salisbury
 Pearse Geo. T. 46 Ashton st. Trowbdge
 Pearse James M.D., C.M. 28 Stallard street, Trowbridge
 Pearson Geoffrey Hope, 56 Westlecott road, Swindon
 Peart Rev. John, The Manse, High st
 Peart Herbt. Edwd. Fovant, Salisbury
 Pease Hy. Westlecott road, Swindon
 Pedder Lieut.-Col. Digby C. Apple-garth, Ogbourne St. George, Marlbro'
 Pedley Joseph Hower, Hillside house, Purton, Swindon
 Pedley Miss, Sheep street, Highworth, Swindon
 Pedley Mrs. The Cottage, Hullaving-ton, Chippenham
 Peebles Philip Perceval, Manor house, Upavon, Pewsey
 Pelletant Rev. Father, St. George's convent, East street, Warminster
 Pelly (Blanche) Lady, St. John's lo. Boreham road, Warminster
 Pembroke & Montgomery Rt. Hon. Earl of P.C., G.C.V.O., J.P. Wil-ton house, Salisbury; Carlton & Marlborough clubs S W & Constitu-tional club W C, London
 Pender Sir James bart. J.P. Donhead house, Donhead St. Andrew, Salsbry
 Penney Jn. Chas. 86 London rd. Cale
 Penny Rev. Robt. Geo. M.A. Vicarage, Longbridge Deverill, Warminster
 Penny E., M.D. The Hermitage, Marlborough

Penon D. G. Wraxall house, Bradford-on-Avon
 Penrose Brig.-Gen. Cooper R.E. 21 Bourne avenue, Salisbury
 Penrose Rev. John M.A. Vicarage, West Ashton, Trowbridge
 Penrose Francis Geo. M.D., F.R.C.P. Wick house, Downton, Salisbury
 Penruddocke Chas. J.P. Compton pk. Compton Chamberlayne, Salisbury. T N 185 Salisbury
 Penruddocke Charles, Wylve
 Penruddocke Miss, Cotterells, Dinton, Salisbury
 Peploe Chas. Lucas, High st. Swindon
 Pepper George, 47 Trowbridge road, Bradford-on-Avon
 Pepper Mrs. 1 The Avenue, Salisbury
 Percival Richd. Glead, Brewery ho. Whitehead's lane, Bradford-on-Avon
 Perkins Rev. Charles Edward, The Rectory, Hinton Parva, Swindon
 Perkins Rev. Thomas Norwood M.A. Rectory, Fonthill Bishop, Salisbury
 Perkins Herbt. G. Hillside, Marlboro'
 Pern Mrs. 1 Herbert villas, Church lane, Bemerton, Salisbury
 Perren Augustus Frederick, 2 Ashley villas, Box, Chippenham
 Perren T. Villa Rosa, Box, Chippenham
 Perrett Mrs. 34 George st. Warminster
 Perry Hy. 11 Westbourne rd. Trowbrdg
 Perry Robert, 9 Iona terrace, Bradford-on-Avon
 Peskett Zacarius, 6 Milton rd. Swindn
 Pessell B. C. The Island, Devizes
 Peters Rev. Arthur Edward George M.A. Vicarage, Marlborough
 Pethick William Arthur, Bentham ho. Purton, Swindon
 Peto Harold Ainsworth, Iford manor. Westwood, Bradford-on-Avon
 Pettifer Mrs. Mayfield house, Crudwell, Malmesbury
 Pettifer Mrs. John, Prescote house, Crudwell, Malmesbury
 Pettifer Stephen, Verona house, Crudwell, Malmesbury
 Phelan Patrick, 1 Lansdowne, Wilton road, Bemerton, Salisbury
 Phelps Sl. J. 29 Belle Vue rd. Swindon
 Phelps Wm. J. Ramsbury, Hungerford
 Philip W. Littlejohn J.P. Sherbrooke, Box, Chippenham; & at Strathavon, Bank street, Melksham
 Philipps Rev. Canon Sir James Erasmus bart. B.A. 20 The Close, Salisbury
 Philipson Rev. Robert William, Bon Accord, Bath road, Swindon
 Phillips Rev. George M.A. Rectory, Newton Tony, Salisbury.
 Phillips Rev. John Henry B.A. Morgan's vale, Downton, Salisbury
 Phillips Francis Henry, The Cottage, Langley Fitzurse, Chippenham
 Phillips Misses, 31 Roundstone street, Trowbridge
 Phillips Wm. 59 High st. Marlboro'
 Philpots Edward Arthur M.A., B.Sc. Bourne avenue, Salisbury
 Phipps Rev. Frederick B.A. Belle Vue house, Devizes
 Phipps Charles Nicholas Paul D.L., J.P. Chalcot, Dilton Marsh, Westbry
 Phipps H. G. 17 New rd. Chippenhm
 Phipps Mrs. 32 Long street, Devizes
 Pickard Frederick Joseph, 30 West Ashton road, Trowbridge
 Pickard Miss, 34 Newtown, Trowbrdg
 Pickard Mrs. 5 Westbourne gardens, Trowbridge
 Pickford Mrs. Church st. Mere, Wilts
 Pickford William, The Beeches, Sutton Veny, Warminster
 Pictor C.J. Fogleigh, Box, Chippenham
 Pictor Mrs. Pickwick, Bath road, Pickwick, Corsham
 Pictor Norman, Spa house, Middle hill, Box, Chippenham
 Piggott Thomas, 7 Park la. Swindon

Pigot Miss, Teify house, Boreham rd. Warminster
 Pike F. Musters, Semley, Shaftesbury
 Pike George, The Poplars, Collingbourne Ducis, Marlborough
 Pike Jn. Belmont, The Spa, Melksham
 Pile Frank, Smallbridge, Westbury
 Pile Misses, Upper Woodford, Salisbury
 Pinchin Edwin S. Kingsmoor, Box, Chippenham
 Pinchin F. Glenavon, Box, Chippenhm
 Pinchin Misses, The Yews, South Wraxall, Bradford-on-Avon
 Pinchin Mrs. 1 Kerry crescent, Calne
 Pinckney Erlysman M.A., J.P. Wraxall lodge, Bradford-on-Avon
 Pinckney Erlysman Charles J.P. Duckmead, Farleigh, Wick, Bradford-on-Avon
 Pinckney Miss, East Mount, Milford hill, Salisbury
 Pinckney Mrs. Milford hill, Salisbury
 Pineger Jas. Burnham ho. Malmesbury
 Pinfield Henry George, 47 Marshfield road, Chippenham
 Pinnegar Thomas, Westrop terrace, Highworth, Swindon
 Pinner G. T. 112 Exeter st. Salisbury
 Pinniger Frederick William, Elmfield, Calne Without, Calne
 Pinniger Henry Broome, Fairview, Bratton road, Westbury
 Pinniger Miss, Coombe Bissett, Salisbury
 Pinniger Mrs. Patford house, Patford street, Calne
 Pinniger Stanley Vickers, Ham Spray, Hungerford
 Pinniger T. C. The Walnuts, Bratton road, Westbury
 Pinwell Mrs. 30 The Close, Salisbury
 Piper Henry D. 19 Bath road, Swindn
 Piper John, Ludgershall, Andover
 Piper Mrs. 19 Bath road, Swindon
 Pitt Hon. Blanche & Gertrude, King John's house, Tollard Royal, Salisbury
 Pitt Rev. John Allon, Vicarage, Netheravon
 Pitt Rev. W. B. Liddington, Swindon
 Pitt H. B. 22 Clarendon rd. Trowbrdg
 Pitt Misses, Cowbridge lo. Malmesbry
 Pitts N. E. 63 Boreham rd. Warminstr
 Plaister Charles, The Rowans, Westcott road, Swindon
 Platt Owen, Bath road, Melksham
 Pleydell-Bouverie The Rev. Canon Hon. Bertrand M.A., J.P. & Lady Constance, The Grange, All Cannings, Devizes
 Pleydell-Bouverie Edwd. O., B.A., J.P. The Old house, Market Lavington
 Pleydell-Bouverie Miss, The Old house, Market Lavington
 Plowman Frederick, Cholderton (West), Salisbury
 Plowright E. 23 Glenmore rd. Salisbury
 Plumbe John, Ashton field, Ashton Keynes, Swindon
 Plummer Mrs. Castle grounds, Devizes
 Plummer Lt.-Col. Heathcote, Wishford house, Gt. Wishford, Salisbury
 Plummer A. C. 102 Bath rd. Swindon
 Plummer Miss, 95 London rd. Salisbury
 Pocock Alfred, Melbourne house, Bratton, Westbury
 Pocock Charles Fredk. Herbert, 3 Bouverie aven. Harnham, Salisbury
 Pocock Mrs. 2 Alpine villas, Lowbourne, Melksham
 Pointing T. H. Lion lo. Rowde, Devizes
 Pole Chas. Edward, Rushall, Pewsey
 Pollard F. G. Pickwick road, Corsham
 Pollard Geo. C. 23 Bath rd. Swindon
 Pollard Miss, 80 Campbell rd. Salisbury
 Pollen Sir. Rd. Hungerford bart. J.P. The Cleeve, Rodbourne, Malmesbry
 Pollen Charles John Hungerford J.P. Rodbourne ho. Rodbourne, Malmsbry
 Pollen Misses, Rodbourne house, Rodbourne, Malmesbury
 Pollett Mrs. Church cottage, Marden, Devizes

Pond George Buscoe, 35 Marshfield road, Chippenham
 Pond H. J. 34 New rd. Chippenham
 Pond Henry, London rd. Marlborough
 Pontefract Sidney B.A. Culverden, London road, Marlborough
 Ponting Charles Edwin F.S.A. Wye house, Marlborough
 Ponting H. E. York villa, Malmesbry
 Ponting Robert H. Ashley villas, Ashley, Box, Chippenham
 Ponting Thos. 6 High st. Warminster
 Ponting W. H. 6 High st. Warminster
 Ponton George, Wardour, Tisbury
 Poole Henry, Bloomfield, Sherston rd. Malmesbury
 Poole Joseph Henley, The Park, Ogbourne St. George, Marlborough
 Poole Mrs. Verona house, Gloucester road, Malmesbury
 Poore Vice-Admiral Sir Richard bart. K.C.B., C.V.O. Winsley Corner, Winsley, Bradford-on-Avon
 Pope Rev. Andrew M.A. Rectory, Langley Burrell Without, Chippenham
 Pope Rev. Edward Jesty M.A. Rectory, Stockton, Codford St. Mary
 Pope Arthur, 3 Lansdowne, Wilton road, Bemerton, Salisbury
 Pope Charles, 74 Campbell rd. Salisbury
 Pope Miss, 26 The Close, Salisbury
 Pope Mrs. Manor farm, Horningsham, Warminster
 Pope Mrs. 17 Manor road, Salisbury
 Popham Capt. Gilbert L. East End manor, Durrington, Salisbury
 Pople Mrs. 2 Cranborne villas, Bemerton, Salisbury
 Porter Edwin, 15 Marshfield road, Chippenham
 Porter F. H. 2 Park villas, Devizes
 Porter Frederick Hart, 5 Marshfield road, Chippenham
 Porter Henry John, 14 West Ashton road, Trowbridge
 Porter Mrs. 10 Long street, Devizes
 Porter Mrs. R. 39 New rd. Chippenhm
 Portnall Rev. Henry, 49 Hamilton rd. Salisbury
 Portsmouth J. 23 St. John st. Devizes
 Pottenger Miss, 18 Clarendon road, Trowbridge
 Potter Mrs. The Hut, Hullavington, Chippenham
 Pottow Mrs. Eastwell, Potterne
 Poulter Rev. Donald Francis Ogilvy M.A. Vicarage, North Bradley, Trowbridge
 Pound Edwin, Wessington, London road, Calne
 Pound J. Fairfields, Quemerford, Calne
 Pound Montague, The Street, Stratton St. Margaret, Swindon
 Powell Rev. Morgan B.A. Stoke Hill house, Limpley Stoke, Bath
 Powell Alfred, Parsonage house, Stapleford, Salisbury
 Powell J. G. 33 Bradley rd. Trowbrdge
 Powell James John M.A., M.B. High street, Highworth, Swindon
 Powell John Undershell M.A. The Cotes, Boreham, Warminster
 Powell Miss, 16 Harcourt ter. Salisbury
 Powell Mrs. Tyndale, Riversfield, Bemerton, Salisbury
 Powell Mrs. G. 50 Bedwin st. Salisbury
 Powell-Powell Miss, Belcombe lodge, Newtown, Bradford-on-Avon
 Powers Rev. Clifford Stickney M.A. 11 Kingsbury street, Marlborough
 Powley Rev. Robert M.A. Rectory, Upton Scudamore, Warminster
 Powney Harry, Durrington house, Durrington, Salisbury
 Powney Joseph, 5 Moberly rd. Salisbury
 Powney Mrs. 2 Kerry crescent, Calne
 Prangley Miss, 4 Silver st. Warminstr
 Pratt Rev. Joseph Wm. Jas. B.A. South Wraxall, Bradford-on-Avon
 Pratt G. High st. Wanborough, Swindn
 Pratt Henry William, Middle Winter-slow, Salisbury

- Precey Mrs. 18 Endless st. Salisbury
 Prescott-Westcar Capt. Villiers W. (Rifle Brigade), Eastridge house, Ramsbury, Hungerford
 Prescott-Westcar Mrs. Eastridge ho. Ramsbury, Hungerford
 Pressey George, 6 Okus rd. Swindon
 Pressly Mrs. Norbury, Boreham road, Warminster
 Preston Frank Sansome M.A. Littlefield, Marlborough
 Preston Walter R. Seend park, Seend, Melksham
 Prewett H. S. 23 Langley rd. Chppnhm
 Price Rev. Frederic Wm. S., M.A. Vicarage, Lit. Bedwyn, Hungerford
 Price R. H. 1 Bradley rd. Trowbridge
 Pridham J. W. 105 Bath rd. Swindon
 Prince Mrs. 20 Devizes rd. Salisbury
 Prince Mrs. The Corner house, Great Bedwyn, Hungerford
 Prior James Parker, Marlborough college, Marlborough
 Pritchard Ernest J.P. Wood Hill pk. Cliffe Pypard, Swindon
 Pritchard Miss, Semington rd. Mlkshm
 Pritchard W. 3 The Avenue, Salisbury
 Pritchard William, 11 Roman road, Bemerton, Salisbury
 Privett Mrs. Omega, Spa rd. Melkshm
 Privett Percy, West end, Melksham
 Prodggers Herbert J.P. Kington ho. Kington St. Michael, Chippenham
 Protheroe J. S. 177 Victoria rd. Swindon
 Protheroe Mrs. The Cottage, Maddington, Shrewton
 Prower Miss, The Sissells, Purton, Swindon
 Prunier Rev. John, Cross Hayes, Malmesbury
 Pryce-Jones Capt. Henry Morris, Charnwood, Wilton rd. Salisbury
 Pryor Geo. Wm. 19 Long st. Devizes
 Puckridge Percival M. The Grange, Milton, Pewsey
 Pugh Rev. James Ernest M.A. Holly lodge, Purton, Swindon
 Pugh C. W. Heathcote house, The Green, Devizes
 Pullen Rev. William T. The Manse, London road, Marlborough
 Pullen Mrs. Gipsy cot. Holt, Trowbridge
 Pullen William, High street, Highworth, Swindon
 Pullinger William M.A. 13 The Halve, Trowbridge
 Purnell H. 142 Bradford rd. Trowbridge
 Purnell Mrs. 14 Innos rd. Trowbridge
 Purnell Mrs. 1 The Down, Trowbridge
 Purvis Rev. Edward Alex. Vicarage, Marston Maisey, Cricklade
 Purvis Chas. H. We. Harnham, Salisbury
 Purvis Mrs. 17 The Close, Salisbury
 Pye Clifford H. 46 Marshfield road. Chippenham
 Pye W.A. 12 Marshfield rd Chippenham
 Pye-Smith E.F. 11 The Close, Salisbury
 Quilter Miss, Nona, 12 Mill road, Salisbury
 Rabbits W. C. Culver house, Corsley, Warminster
 Raby L., M.D. 21 Northgate st. Devizes
 Rackham Rev. Hanworth Harte M.A. St. Paul's vicarage, Edgware road, Swindon
 Radbone E. H. High street, Wootton Bassett
 Radcliffe C.H. 81 Harnham rd. Salisbury
 Radcliffe Fras. Reynolds Yonge K.C., M.A., J.P. Low. Woodford. Salisbury
 Radcliffe O. Goldney, Hilcott, North Newton, Pewsey
 Radcliffe Peter Delme, Stackhouse, Woodborough, Pewsey
 Radnor Earl of J.P. Longford castle. Salisbury; Cliff house, Sandgate. Kent; & Carlton club S W & St. Stephen's club W, London
 Raikes Rev. F. Bishopstone, Salisbury
 Ramsey Rev. John Charles, The Vicarage, Hullavington, Chippenham
 Randall Alexander B. 27 Victoria rd. Salisbury
 Randall F. 30 Stallard st. Trowbridge
 Randall James Richard, North end, Sutton Veny, Warminster
 Randall Mrs. 3 Avenue rd. Trowbridge
 Randell Major A. J. Woodbine cottage, The Green, Devizes
 Randell Rd. H. Riversdale, Malmesbury
 Randolph Joseph Randolph J.P. Eastcourt house, Crudwell, Malmesbury
 Ranger Misses, Milbourne, Malmesbury
 Ransford Miss, 1 Westbourne, Wilton road, Salisbury
 Ransome Rev. Vincent Frederic, Rectory, Compton Bassett, Calne
 Rattray Samuel C., M.D., C.M. Edin. 16 Bath road, Swindon
 Raven-Hill Leonard, Battle house, Bromham Chippenham
 Raves Major Bertram A. 26 St. Mark's road, Salisbury
 Rawlence Ernest, Newlands, London road, Salisbury
 Rawlence Frederick Arthur, Bulbridge, Wilton, Salisbury
 Rawlence James Edward, The Chantry, Wilton, Salisbury
 Rawlence Mrs. George, The Square, Wilton, Salisbury
 Rawlings Chas. 20 Bourne av. Salisbury
 Rawlings Frank, Cock hill, Trowbridge
 Rawlings Frederick, 3 Westbourne rd. Trowbridge
 Rawlings George Herbert, 40 Wyndham road, Salisbury
 Rawlings Miss, Red house, Wardour, Tisbury
 Rawlings Thos. 126 London rd. Calne
 Rawlinson Sir Henry Seymour bart. C.B., C.V.O. Cholderton house, Cholderton (West), Salisbury
 Rayment Edward William, Hallgate house, North street, Pewsey
 Raymond Mrs. Castle grounds, Devizes
 Read Edward, Ludford, Wilton road, Bemerton, Salisbury
 Read George, 75 Harnham rd. Salisbury
 Read George R. Ferndale, 46 Wilton road, Salisbury
 Read James, Petersfinger, Clarendon park, Salisbury
 Read John, Springfields, Nore marsh, Wootton Bassett
 Read John H. 78 Bath rd. Swindon
 Read Miss, Rusholme, Road, Bath
 Read Mrs. Coombe Bissett, Salisbury
 Read Mrs. New ho. Downton, Salisbury
 Read Thomas, Sanford house, Springfield road, Swindon
 Reason Francis, 62 London rd. Calne
 Rebbeck E. H. Ebbesborne Wake, Salisbury
 Reddrop T. S. High st. Marlborough
 Redfern Rev. John Lemon M.A. Rectory, Ashley, Tetbury
 Redman Fredk. 62 Bath rd. Swindon
 Redman John, Axholme, London rd. Marlborough
 Redman John, Highfield, Semington, Trowbridge
 Redman Mrs. Churchfield lodge, Purton, Swindon
 Redman Robert Percy, Congresbury house, Market hill, Calne
 Reed Rev. Joseph R.N., M.A., J.P. Great Bedwyn, Hungerford
 Reed Rev. Trevenen James M.A. Rectory, Huish, Pewsey
 Reed George James, The Elms, Winterbourne Dantsey, Salisbury
 Rees Harry, Heywood cottage, Heywood, Westbury
 Reeve Chas. 24 Langley rd. Chippnhm
 Reeve Mrs. Coombe green, Lea, Malmesbury
 Reeve-Smith Rev. William, The Vicarage, Tidcombe, Marlborough
 Reeves H. The Butts, Bratton, Westbury
 Reeves Nelson G. Lyndhurst, Bratton, Westbury
 Reeves Oswald J. The Beeches, Bratton, Westbury
 Reeves Robert John Ward, The Elms, Bratton, Westbury
 Reeves William Robert, Laurel lodge, Holt, Trowbridge
 Reid J. 27 West Ashton rd. Trowbridge
 Reinold Edward Conrad, The Warren, Downton, Salisbury
 Rendall Fras. Shuttleworth J.P. Brimmerston house, Milston, Salisbury
 Rendell Mrs. St. John st. Devizes
 Rendell W. J. Bellemonte, Potterne road, Devizes
 Reynolds Rev. John George Sams White Vincent B.A. St. Martin's Clergy house, Elm gro. Salisbury
 Reynolds C. F. 3 The Island, Devizes
 Reynolds Frank, Avon road, Devizes
 Reynolds H. W. 36 Devizes rd. Swindon
 Reynolds J. Rose villa, Purton, Swindon
 Reynolds Misses, Prospect rise, Rowde, Devizes
 Reynolds Robt. 13 Croft rd. Swindon
 Reynolds W., J.P. The Square, Swindon
 Rich Sir Chas. H. Stuart baronet (of Shirley) J.P. The Castle, Devizes
 Rich Rev. Canon John M.A. Lowden lodge, Chippenham Without
 Rich Edward, Finchley cottage, Lea, Malmesbury
 Rich H. McCalmont, 3 Elm Grove road, Salisbury
 Rich Jn. Brillscote, Lea, Malmesbury
 Rich Mrs. George Alexander, Dalmeny, London road, Marlborough
 Richards Rev. Charles Henry M.A. Vicarage, Sherston, Malmesbury
 Richards Rev. William Brenan, 121 Trowbridge road, Bradford-on-Avon
 Richards G. W. 10 London st. Swindon
 Richards Geo. 2 Church pl. Swindon
 Richardson Rev. Albert Thomas M.A. Vicarage, Keevil, Trowbridge
 Richardson George, Harcourt, Crane Bridge road, Salisbury
 Richardson George Herbert, Red house, Wilton, Salisbury
 Richardson Henry M.A. Sigglesthorpe, Marlborough
 Richardson Miss, Fyfield, Milton, Pewsey
 Richens Mrs. Gt. Bedwyn, Hungerford
 Richman F. 29 Avenue rd. Trowbridge
 Richmond A. 43 Avenue rd. Trowbridge
 Ricketts Rev. Clement Mallory B.A. St. Martin's Clergy house, Elm grove, Salisbury
 Riddick S. High st. Wootton Bassett
 Rigden Francis, Belle vue, Endless street, Salisbury
 Rigden Miss, Claremont, Linleys, Gastard, Corsham
 Rinso-Siccama Mrs. Bulkington, Potterne, Wilts
 Rison Jabez, 11 Victoria rd. Trowbridge
 Rison Mrs. 69 Frome rd. Trowbridge
 Rives P. A. 23 Hulse rd. Salisbury
 Rix Misses, Avebury, Marlborough
 Roach Miss, 23 St. Paul's st. Chppnhm
 Robbins Alfred, Hillworth, Devizes
 Robbins Miss, St. Arvans, Potterne road, Devizes
 Roberts Hon. Mrs. Page, The Deanery, The Close, Salisbury
 Roberts Very Rev. Wm. Page M.A. The Deanery, Salisbury
 Roberts Rev. Thomas, 8 Clarendon road, Trowbridge
 Roberts Miss, Manor cottage, Woodborough, Pewsey
 Roberts Mrs. 47 High st. Salisbury
 Roberts Mrs. The Laurels, Holt, Trowbridge
 Roberts B., B.A. Russell lodge, Rushall, Pewsey
 Roberts Saml. 23 Wesley rd. Trowbridge
 Roberts William, Fairholme, Cock hill, Trowbridge
 Roberts William John, Hill crest, Cock hill, Trowbridge

- Robertson Rev. Arthur Gordon M.A. 57 The Close, Salisbury
 Robertson Mrs. Seend, Melksham
 Robertson-Glasgow Col. James C. Westbury villa, Westbury
 Robeson Rev. Herbert Edward M.A. Blunsden St. Andrew, Swindon
 Robinson Rev. Arthur, Wesley manse, County road, Swindon
 Robinson Arthur, Ogbury cottage, Durnford, Salisbury
 Robinson Mrs. Redlynch house, Redlynch, Salisbury
 Robinson Sidney, Ashley house, Box, Chippenham
 Robinson William Thomas, Foxhill, Wanborough, Swindon
 Robson William, 121 Bath rd. Swindon
 Robson William Henry, Diana lodge, Purton, Swindon
 Rochester Geo. 61 County rd. Swindon
 Rodway Rowland Henry, The Poplars, Wyke road, Trowbridge
 Rodwell Rev. John, Eastcott house, Regent circus, Swindon
 Roe Rev. Edmund, The Manse, Mere, Wilts
 Roepell Rev. Charles F. A., B.A. West Winterslow, Salisbury
 Rogers Rev. V. R., B.A. Boreham villas, Warminster
 Rogers Alfred, 8 Church st. Salisbury
 Rogers Donald Elliott, Wood villa, Staverton, Trowbridge
 Rogers Francis E. N., B.A., J.P. Rainscombe house, Oare, Pewsey; & Brooks's club S W, London
 Rogers Miss, E. Tytherton, Chippenham
 Rogers Oscar, Morley house, Bath road, Chippenham Without
 Rogers W.J. High street, Marlborough
 Rogers William, Broadlands, Quidhampton, Salisbury
 Roles Alfred, 18 Wyndham rd. Salisbury
 Rollo James, 11 London st. Swindon
 Romain Charles, 11 High st. Devizes
 Rooke Alexander Beaumont J.P. The Ivy, Chippenham Without
 Rooke Henry M. 4 Victoria rd. Salisbury
 Rooke Miss, 14 Mill road, Salisbury
 Rope Richard G. Ham ho. Westbury
 Roper Augustus, 6 Park la. Salisbury
 Roper Harold J. 24 Victoria rd. Salisbury
 Roscoe Mrs. Wedhampton, Urchfont, Wilts
 Rose Eli Job, 10 Allen rd. Trowbridge
 Rose George, Shaw house, Lydiard Millicent, Swindon
 Rose George William, 10 Westbourne road, Trowbridge
 Rose Harry, 31 Rock rd. Trowbridge
 Rose John, 3 Moberley rd. Salisbury
 Rose W. Tresco, London rd. Devizes
 Ross Rev. Canon Alex. Geo. Gordon M.A. St. Mark's vicarage, Swindon
 Rossall Rev. R. Wesley villa, The Breach, Devizes
 Rousell W. J. 38 Castle rd. Salisbury
 Roussel Rev. Edwin Peter, Woodside, Shelburne road, Calne
 Rowan Miss Lena, 9 London st. Swindon
 Rowe Henry, 18 Victoria rd. Salisbury
 Rowe Hy. 48 Wyndham rd. Salisbury
 Rowland Herbert, 11 Swayne's close, Salisbury
 Roy William, Bowden view, Beanacre road, Melksham
 Ruck Miss, Purton, Swindon
 Buckley Henry B. West View house, Holt, Trowbridge
 Rudd Henry H. St. Eimo, Shrewton
 Ruddle Rev. Auriol Giffard T.A.K.C.L. Durrington, Salisbury
 Ruddle G. G. Bourton, Devizes
 Rudman Jas. 98 Newtown, Trowbridge
 Rudman R E.D. 23 New rd. Chippenham
 Rudston-Read Wellesley Edward, 1 Elm grove, Salisbury
 Rugg George Snelgrove, Greenhill farm, Sutton Veny, Warminster
 Rule Mrs. Treverbyn, Boreham road, Warminster
 Rumbold Samuel, Glen Bosa, Westcott road, Swindon
 Rumboll Charles Frederic M.D., V.D., J.P. Lowbourne house, Melksham
 Rumboll Miss, The Knapp, Ramsbury, Hungerford
 Rumsey Comr. R. Murray B.N., I.S.O. Blacklands, Calne
 Rumsey D. G. W. 30 Long st. Devizes
 Rushton T.J. 20 George st. Warminster
 Russ A. 28 Fowler's road, Salisbury
 Russell Lieut.-Col. John Joshua, 10 Bourne avenue, Salisbury
 Russell E. A. Wolverton, Zeals, Wilts
 Russell Edwd. 102 High st. Marlboro'
 Russell Misses, Rowde Hall, Devizes
 Russell Mrs. Red ho. Purton, Swindon
 Rutherford Matthew, Cresswell, Sandridge road, Melksham
 Rutter Francis Burchett M.D., J.P. Dewes house, Mere, Wilts
 Rutter John, Laverstock, Salisbury
 Rutter Miss, Dewes house, Mere, Wilts
 Ruddy Jas. 1 Up. Marsh rd. Warminster
 Ryder Misses, Holt ho. Holt, Trowbridge
 Rye Arthur J. 100 Bath rd. Swindon
 Sadler James Henry J.P. Lydiard house, Lydiard Millicent, Purton
 Sager Wm. Longcroft, Purton, Swindon
 Sainsbury H.E. 28 Innox rd. Trowbridge
 Sainsbury Herbt. 14 High st. Devizes
 Sainsbury Herbert J. St. Lawrence, Bath road, Devizes
 Sainsbury J. Highfield, Littleton Panell
 Sainsbury John, 16 Westbourne gardens, Trowbridge
 Sainsbury Miss, High st. Corsham
 Sainsbury Miss, 5 Sladesbrook, Bradford-on-Avon
 Sainsbury R.H. 3 Bradley rd. Trowbridge
 Sainsbury R.J. 82 Frome rd. Trowbridge
 Sainsbury Sl. 69 Bradford rd. Trowbridge
 St. Clair Hon. Mrs. West hl. Malmesbury
 St. George Mrs. 76 Campbell road, Salisbury
 St. George Mrs. Rowde lodge, Devizes
 Salmon A. J. Glen Lyn, Devizes
 Salmon Henry Mortimer, The Beeches, Baydon, Wilts
 Salt Francis E. Hayes Kop, Limpley Stoke, Bath
 Salter Mrs. Oxford st. Malmesbury
 Sammes Mrs. 31 Devizes rd. Swindon
 Samuel John E. D. 8 Westbourne gardens, Trowbridge
 Samuelson Bernard, Pythouse cottage, West Tisbury, Tisbury
 Sanctuary Rev. Charles Lloyd M.A. St. Thomas' vicarage, 14 The Close, Salisbury
 Sandell Ernest, Hillside, Potterne road, Devizes
 Sanders Rev. C. L. Charlton, Salisbury
 Sanders Rev. Harry, 39 Avenue road, Trowbridge
 Sanderson S. 22 Silver st. Warminster
 Sandford Temple Chas. Gabriel B.A. Marlborough college, Marlborough
 Sanger Hy. 39 Wyndham rd. Salisbury
 Sanger James, 9 Harcourt Bridge rd. Salisbury
 Sanger Miss, 51 Castle rd. Salisbury
 Sanit Madame, The Old house, Lacock, Chippenham
 Sargeant Rev. William Drake B.A. Rectory, Donhead St. Mary, Salisbury
 Sargent Hy. 159 Victoria rd. Swindon
 Sargent Richard, 45 Trowbridge rd. Bradford-on-Avon
 Sartain Miss, Laurel cottage, Holt, Trowbridge
 Saunders Capt. William Douglas. White house, Seend, Melksham
 Saunders F. W. 61 New st. Salisbury
 Saunders John, Lime Tree cottage, Croft road, Swindon
 Saunders Miss, 65 Wilton rd. Salisbury
 Saunders Mrs. The Hollies, Market Lavington
 Savery H., M.A. Barton hl. Marlboro'
 Sawtell E. 23 Victoria rd. Salisbury
 Sawtell Hy. The Chestnuts, Melksham
 Sawtell John, 64 Fore st. Trowbridge
 Sawtell John, Maplecroft, Bath road, Bradford-on-Avon
 Sawtell Mrs. Cock hill, Trowbridge
 Sawyer B. O. 7 Shelburne rd. Calne
 Sawyer Jn. 10 Wingfield rd. Trowbridge
 Sawyer Mrs. Bath rd. Box, Chippenham
 Sawyer Thos. 6 Church pl. Swindon
 Saxty F.W. 60 Wingfield rd. Trowbridge
 Saxty Miss, 14 Westbourne rd. Trowbridge
 Scamell Mrs. Chapel house, Upavon, Pewsey
 Scammell Mrs. Avon house, Middleton road, Salisbury
 Scarth Levieson, Brooklands, Turlough, Bradford-on-Avon
 Schneegans Herbert, 10 Elm Grove road, Salisbury
 Schofield-Frobisher George Henry M.A. St. Katherine's vicarage, Savernake Forest, Marlborough
 Schomberg Arthur, Seend, Melksham
 Schomberg Edmund Clerke D.L., J.P. Seend house, Seend, Melksham
 Schomberg Misses, Seend, Melksham
 Scobell Maj.-Gen. Sir Henry Jenner K.C.V.O., C.B. Hilperton house, Hilperton, Trowbridge
 Scott Commander William James R.N. The Cottage, Steeple Langford
 Scott Rev. A. L., M.A. Derry hl. Calne
 Scott Hy. Jas. 17 Hulse rd. Salisbury
 Scott John Steele, 43 Wain-a-long road, Salisbury
 Scott Mrs. Chilton Foliat, Hungerford
 Scott Robt. 20c, Victoria rd. Warminster
 Scott Thomas, Cadleys, Sandridge road, Melksham
 Scotton Henry John, Manor house, Rodbourne Cheney, Swindon
 Scovell Edwd. 82 St. Ann st. Salisbury
 Scragg W. West Winterslow, Salisbury
 Scull A.J. 10 Marshfield rd. Chippenham
 Seagram Lieut.-Col. J. H. S. Bathampton house, Wylve
 Seagram William Heathcote, Bratton house, Westbury
 Searle Rev. Gustavus M.A. Bulford Camp, Bulford, Salisbury
 Searle Francis P. 100 Bradford road, Trowbridge
 Searle Frank, 41 Rectory rd. Salisbury
 Seaward S. T. The Vineyards, Westbury
 Sebag-Montefiore E. Zeals ho. Zeals, Wilts
 Seidler Miss, 73 Harnham rd. Salisbury
 Selby Rev. Leicester, Vicarage, Durnford, Salisbury
 Self George, The Kestrels, Easterton
 Selman Francis, Jessamine cottage, Chapmanslade, Westbury
 Selman J. Langley Fitzurse, Chippenham
 Selwyn Rev. Reginald Townshend B.A. The Rectory, Monkton Farleigh, Bradford-on-Avon
 Sewell Rev. Arth. M.A. Sutton Veny, Warminster
 Sewell C. 35 Wain-a-long rd. Salisbury
 Sewell William, 84 St. Ann st. Salisbury
 Sewell William, Stratford-sub-Castle, Salisbury
 Seymour Geo E. 30 Milton rd. Swindon
 Seymour Miss, Knoyle house, East Knoyle, Salisbury
 Shakespear Miss, Eden house, Chapmanslade, Westbury
 Shankland Rev. Benjamin, The Manse, East Tisbury, Tisbury
 Sharp Edwd. A. 15 Milton rd. Swindon
 Sharp G., M.A. Sunny Brow, Marlboro'
 Sharp Mrs. 25 The Close, Salisbury
 Sharps Frank, Oxlease house, South Marston, Swindon
 Sharps Mrs. Yew Tree house, South Marston, Swindon
 Sharrock Rev. John Alfred M.A. St. Boniface college, Warminster
 Shaw Rev. William, 46 Harcourt terrace, Salisbury
 Shaw-Stewart Lady Octavia, Fonthill abbey, Tisbury

- Shaw-Stewart Walter Robert J.P. Hays, Sedgehill, Shaftesbury
 Shellard Rev. Fred Couch, 13 County road, Swindon
 Shelly Rev. John M.A. Rectory, Landford, Salisbury
 Shelvey Mrs. 56 Bradley rd. Trowbrdg
 Shepherd Rev. Theophilus Clifford M.A. Vicarage, Bradenstoke-cum-Clack, Chippenham
 Shepherd Mrs. 29 Deverill road, Warminster
 Sheppard Mrs. The Laurels, Worton, Potterne
 Sheppard Oliver. Wick, Devizes
 Shepperd Rev. William, Baydon
 Sherbourne Miss, West Kington, Chippenham
 Sherbrooke Capt. Neville Hugh C. Lower Manor farm, Bulford, Salisbury
 Shere Miss, 8 New street, Salisbury
 Shergold Miss, Gt. Wishford, Salisbury
 Shewring Daniel, The Cottage, Pickwick, Corsham
 Shewring Mrs. The Paddock, Box, Chippenham
 Shiles Miss S. 81 Marshfield road, Chippenham
 Shiner Rev. Rupert Philip M.A. Church house, Crane st. Salisbury
 Shirley Misses, Winterbourne Monkton, Swindon
 Shirreff James Alexander, Brickworth house, Whiteparish, Salisbury
 Shittler Mrs. 43 Wilton rd. Salisbury
 Shorland Rev. Maitland A., M.A. Fovant, Salisbury
 Shorland Rev. William Henry M.A. Moorhill cottage, Fovant, Salisbury
 Shorland E. P. The Priory, Westbury
 Shorland E.T. Westfield ho. Westbury
 Shorland Misses, Ivy house, Church street, Westbury
 Short E. 21 Hulse road, Salisbury
 Shute Mrs. Winbrook cottage, Zeals, Wilts
 Shuter J. Manor ho. Wilcot, Pewsey
 Shuttle E. J. 2 King's rd. Salisbury
 Shuttleworth Rev. William Starkie M.A. 5 Devaux pl. The Close, Salisbury
 Shuttleworth Miss, 3 Devaux place, The Close, Salisbury
 Sidebotham Mrs. 16 The Close, Salisbury
 Sidford Mrs. Coombe Bissett, Salisbury
 Silverthorn Charles, 24 Bourne avenue, Salisbury
 Silvester Miss, High st. Malmesbury
 Simes Arthur Oswald, Simonds road, Ludgershall, Andover
 Simmons Graham, The Rocks, Limpley Stoke, Bath
 Simons David, Devizes road, Hilper-ton, Trowbridge
 Simpson Arthur Basil, Hilmarton manor, Hilmarton, Calne
 Simpson E. T. Ventnor, The Breach, Devizes
 Simpson Geo. Castle grounds, Devizes
 Simpson Mrs. Cottingham villa, Place road, Melksham
 Simpson Mrs. James, Hilmarton manor, Hilmarton, Calne
 Simpson Thomas Boustead, Hilmarton manor, Hilmarton, Calne
 Sims Frederick Joseph, Carlowe, Nursted road, Devizes
 Sims F. W. 7 Glenmore rd. Salisbury
 Sims Mrs. Fleece cottage, Urchfont, Wilts
 Sinclair Capt. James N., R.A. Earls Court house, Amesbury, Salisbury
 Singer Washington Merritt Grant J.P. Norman court, Tytherlev. Salisbury; & 42 Charles street, Berkeley square, London W
 Singleton Rev. William Wallace, 11 Elm Grove road, Salisbury
 Skelton Richard A. Swiss cottage, Church lane, Bemerton, Salisbury
 Skrine E. Harcourt, Inwoods, Farleigh Wick, Bradford-on-Avon
 Skrine O. P. Kingsfield, Woolley st. Bradford-on-Avon
 Skurray Ernest Clement, West lodge, Westlecott road, Swindon
 Skyrme Rev. Frank Elcho M.A. Vicarage, Winterbourne Earls, Salisbury
 Slack Rev. Austin Ainsworth M.A. The Vicarage, Corsham
 Slade Harry, 7 Langley rd. Chippenham
 Slade J. J. 3 Trafalgar place, Bath road, Devizes
 Slade Mrs. Ivy house, Heytesbury
 Slade Mrs. E. 37 New rd. Chippenham
 Slade Mrs. R. 47 New rd. Chippenham
 Slade Mrs. W. H. 6 Langley road, Chippenham
 Slade Rd. 79 Marshfield rd. Chippenham
 Slade William G. Firfoot, Chippenham Without
 Sladen Rev. Charles A., M.A. Alton Barnes, Pewsey
 Slater Andrew, The Red house, Durrington, Salisbury
 Slater Miss, Abbey row, Malmesbury
 Slatford A. 32 Up. Studley, Trowbrdg
 Slatter Wm. Hy. 25 Bath rd. Swindon
 Sloan Westey, 28 Victoria rd. Swindon
 Sloper Chas. Southgate villa, Devizes
 Sloper J. M. 3 Lansdowne gro. Devizes
 Sloper M. K. Delldene, The Breach, Devizes
 Sloper Mrs. 26a, Long st. Devizes
 Sloper Robert, Norland, The Breach, Devizes
 Sloper Thomas, 14 Brittox, Devizes
 Slow Edward, 2 Ellandune, West end, Wilton, Salisbury
 Smallcombe A. Leighton villa, Westbury
 Smallpiece Humphrey, The Beeches, Boreham road, Warminster
 Smith Col. Walter William Marriott (ret. R.A.), Fairfield, Downton, Salisbury
 Smith Rev. Canon Maxwell Homfray M.A. The Vicarage, St. Mary street, Chippenham
 Smith Rev. Arthur Halsted B.A. Ogbourne St. George, Marlborough
 Smith Rev. Evelyn M.A. Rockley, London road, Devizes
 Smith Rev. Evelyn Bucknall Larratt M.A. Deverill house, Marlborough
 Smith Rev. J. Pickwick rd. Corsham
 Smith Rev. Percy G., M.A. Vicarage, Collingbourne Kingston, Marlborough
 Smith Rev. William Reginald Wyldbore- B.A. Vicarage, Shalbourn, Hungerford
 Smith A. 32 London road, Salisbury
 Smith A. G. Thornleigh, Melksham
 Smith Arthur Dore, Bank house, High street, Highworth, Swindon
 Smith Arth T. 114 Exeter st. Salisbury
 Smith C. Rotten row, Wanborough, Swindon
 Smith Carlton, Chirton, Devizes
 Smith Chas. 20 Victoria rd. Salisbury
 Smith Colin William, Gloucester ho. Highworth, Swindon
 Smith Cyril Herbert, Oakleigh, Calne Without, Calne
 Smith E. 77 Bath road, Swindon
 Smith E. K. 83 Exeter st. Salisbury
 Smith Edward J. 3 Ashley villas, Box, Chippenham
 Smith Edwin, Washington house, Highworth, Swindon
 Smith F. E. 4 Ferndale ter. Malmesbury
 Smith Fdk. 7 Causeway, Chippenham
 Smith French, Cleeve, The Breach, Devizes
 Smith Henry H., J.P. Buck hill, Bath road, Calne Without
 Smith Herbert Upavon, Pewsey
 Smith Herbert E., J.P. Westrop terrace, Highworth, Swindon
 Smith James, Mount view, Brink worth, Chippenham
 Smith John, 31 New rd. Chippenham
 Smith Miss, 6 Frome rd. Trowbridge
 Smith Miss, Letchlade road, Highworth, Swindon
 Smith Miss, 2 Northgate st. Devizes
 Smith Miss, Swindon street, Highworth, Swindon
 Smith Miss Elizabeth, 30 Marshfield road, Chippenham
 Smith Misses, Aldbourne
 Smith Mrs. Belle Vue villa, Devizes
 Smith Mrs. Bracondale house, Urchfont, Wilts
 Smith Mrs. Hill view, Highworth, Swindon
 Smith Mrs. 12 St. Stephen's place, Trowbridge
 Smith Mrs. West cottage, West Tisbury, Tisbury
 Smith Mrs. 15 Wyndham rd. Salisbury
 Smith Mrs. G. 21 Long st. Devizes
 Smith Mrs. George, 2 The Paragon, Wilton road, Salisbury
 Smith Mrs. Graham, Easton Grey ho. Easton Grey, Malmesbury
 Smith Mrs. Swaby, Oakleigh, London road, Marlborough
 Smith S. 23 Eastbourne rd. Trowbrdg
 Smith S. 55 Market pl. Warminster
 Smith S. B. 12 Manor rd. Salisbury
 Smith Thos. Anderson, Oak lodge, Marshfield road, Chippenham
 Smith U. 3 Westbourne gdns. Trwbrdg
 Smith W. Francis, Calne Marsh, Calne Without, Calne
 Smith W. J. 2 Bradley rd. Trowbrdg
 Smith-Barry James H., J.P. & Lady Charlotte, Stowell park, Wilcot, Pewsey
 Smith-Barry Robert, Stowell park, Wilcot, Pewsey
 Snailum George E. 14 Westbourne gardens, Trowbridge
 Snailum W. W. 46 Wingfield road, Trowbridge
 Snelgar F. Hollyhurst, Milford hill, Salisbury
 Snell S. 64 Bath road, Swindon
 Sneppe Rev. M. E., A.K.C.L. Lyneham, Chippenham
 Snook Fredk. 24 Elm Gro. rd. Salisbury
 Snook Joseph Francis, 4 The Paragon, Wilton road, Salisbury
 Snook Miss, Blunsdon St. Andrew, Swindon
 Soames Rev. Gordon M.A. The Rectory, Mildenhall, Marlborough
 Soames Ward, The Grange, Hilper-ton, Trowbridge
 Sole Rev. William Preston Onslow, The Rectory, Crudwell, Malmesbury
 Solomon Frank Oakley F.H.A.S., F.C.S. Agricultural college, West Lavington, Littleton Panell
 Somerset Duke of J.P. Bradley house, Maiden Bradley, Bath; Carlton & Army & Navy clubs, London SW
 Somerville Arth. Penleigh, Westbury
 Songhurst A. W. Church st. Melksham
 South Chas. F. 5 The Close, Salisbury
 Southby C. 21 Manor rd. Salisbury
 Southey Capt. A. H., J.P. Eastleigh court, Bishopstrow, Warminster
 Southey Miss, Arnold house, Corsham
 Southon Percy, 9 Victoria rd. Salisbury
 Sowter Rev. Francis Briggs M.A. 71 The Close, Salisbury
 Spackman B. J. Castlefield, Castle st. Calne
 Spackman C. M. 85 Bath rd. Swindon
 Spackman H. Priory rd. Corsham
 Spackman H. J. 93 Bath rd. Swindon
 Spark William T. Abbotstone, Whiteparish, Salisbury
 Sparkman George, 19 Wyndham rd. Salisbury
 Sparks James, 1 Trowbridge road, Bradford-on-Avon
 Sparrow James, The Laurels, Marston Maisey, Cricklade
 Spencer J. W. Church ho. Atworth, Melksham
 Spencer Miss, 36 St. Margaret st. Bradford-on-Avon
 Spencer W. J. 28 Imber rd. Warmnstr

- Spicer Capt. John Edmund Philip J.P. Spye park, Chittoe, Chippenham
 Spicer Miss Mary, Sloperton, Chittoe, Chippenham
 Spiers C. E. Tresco, Marshfield road, Chippenham
 Spijkerman J. Grammar school, Church street, Warminster
 Spinke S. Kingston house, Causeway, Chippenham
 Sprawson N. Silverless st. Marlboro'
 Spreadbury Harry, 25 Glenmore road, Salisbury
 Spreat Mrs. 30 Harcourt ter. Salisbury
 Springbett C. E. Fairview, Urchfont, Wilts
 Springford John, 46 Long st. Devizes
 Squarey Mrs. The Moot, Downton, Salisbury
 Squarey Newell P. Bemerton, Salisbury
 Stacey Francis, Rowden hill, Chippenham Without
 Stafford H. S. Monticello ho. Potterne
 Stafford John J. 9 Okus rd. Swindon
 Stafford Mrs. Fern villa, Westbury
 Stagg Charles M.A. Marlborough college, Marlborough
 Stagg Thomas W. Malt House farm, Manningford Abbots, Pewsey
 Stainer William, 1 Milton rd. Swindon
 Staley Rev. Stephen Clarence L. Th. Internos, Blunsdon, Swindon
 Stallybrass Miss, Windermere, Westlecott road, Swindon
 Stamper Joseph, 40 Westlecott road, Swindon
 Stancomb Arthur J. G. Woodlands, 49 Hilperton road, Trowbridge
 Stancomb Arthur Perkins J.P. Woodlands, 49 Hilperton rd. Trowbridge
 Stancomb Frederick Wm. Ravenscroft, 44 Hilperton rd. Trowbridge
 Stancomb John Frederick M.A., D.L., J.P. Shaw house, Shaw, Melksham
 Stancomb Miss, Church Hill house, Potterne
 Stancomb William M.A., S.C.L. J.P. Blounts court, Potterne; & Constitutional club, London W
 Standerwick T., J.P. Yewglen, Castle street, Mere
 Stanier H. A. 12 London st. Swindon
 Stanier Wm. A. 1 Church pl. Swindon
 Stanier Wm. Hy. 97 Bath rd. Swindon
 Stanley L. A. 7 High st. Swindon
 Stanley William H. 29 West Ashton road, Trowbridge
 Staples Geo. 8 Nelson rd. Salisbury
 Staples Mrs. Belmont, Clarendon pk. Salisbury
 Staples William P. Brookside, Fovant, Salisbury
 Stapylton Major Joseph Chetwynd, The Old Court house, Lower Woodford, Salisbury
 Stapylton Miss, Newnton cottage, Long Newnton, Tetbury
 Starkey James Herbert, 28 West Ashton road, Trowbridge
 Starky Mrs. Bayntun, Manor ho. Gt. Cheverell, Littleton Panell
 Steedman Rev. Charles Mackenzie M.A. Vicarage, Shaw, Melksham
 Steele Major Wm. Kenneth, Southgate lodge, Devizes
 Steele Rev. Charles, Hook Royal, Corton, Upton Lovel
 Stembridge Mrs. 44 Long st. Devizes
 Stent C. 50 Wyndham rd. Salisbury
 Stent Mrs. 55 Portway, Warminster
 Stephens Rev. Herbert Hippisley M.A. The Rectory, Colerne, Chippenham
 Stephens Rev. John Fredk. D., M.A. The Vicarage, Highworth, Swindon
 Stephens John Edward, Pine Hurst, Rodbourne Cheney, Swindon
 Stephens Miss, Rosemundy, London road, Devizes
 Stephens Mrs. Albion house, Victoria road, Warminster
 Stephenson Lady, Bodenham house, Bodenham, Salisbury
 Stephenson William, 112 Dursley rd. Trowbridge
 Steptoe F. C. Gloucester rd. Malmsbury
 Sterne Capt. Robert R.N. Tristernagh, Devizes
 Steven Mrs. The Grange, Water st. Mere, Wilts
 Stevens Rev. Ebenezer, Gloucester st. Malmesbury
 Stevens Augustus George, Barford lo. Barford St. Martin, Salisbury
 Stevens Jn. Broad Chalke, Salisbury
 Stevens Miss, Glenfarne, Sandridge road, Melksham
 Stevens Misses, Kenros, London road, Devizes
 Stevens Misses, The Retreat, Bath road, Devizes
 Stevens Mrs. 5 Avenue rd. Trowbridge
 Stevens Mrs. 6 Barn st. Marlborough
 Steward Rev. Canon Edward M.A. Rectory, Boyton, Upton Lovel & The Close, Salisbury
 Stewart Ven. Ravenscroft M.A. 10 Market place, Chippenham
 Stewart Rev. Gerald Walt. M.A. Congresbury house, Market hill, Calne
 Stewart A. W. 77 Portway, Warmnstr
 Stewart Mrs. Noel villa, Spa road, Melksham
 Stewart Paterson, 47 East st. Wrmnstr
 Stickland R. J. 4 Elm gro. Salisbury
 Stileman Walter Gybbon, Upton Scudamore, Warminster
 Stiles H. A. 41 Market sq. Devizes
 Still Jn. W. 1 Church st. Warminster
 Still Miss, 6 Manor road, Salisbury
 Stinton E. 29 Bourne aven. Salisbury
 Stirling Rev. John Featherstone, Littleton Panell
 Stockdale Major Herbert E. Multumin-Parvo, Whitley, Melksham
 Stockmar Miss, 2 Herbert villas, Church lane, Bemerton, Salisbury
 Stoddard William, 1 Roman road, Bemerton, Salisbury
 Stokes Mrs. 6 Huntingdon st. Bradford-on-Avon
 Stokes Robert, Rownhams, 24 Manor road, Salisbury
 Stone Rev. Arthur Edward B.A. The Vicarage, North Burcombe, Salisbury
 Stone E. J. 5 Glenmore rd. Salisbury
 Stone H. J. 42 Wingfield rd. Trowbridge
 Stone J. Edward, Lyme Regis, Commercial road, Devizes
 Stone Miss, 41 St. Martin's, Marlboro'
 Stone Mrs. 41 Bath road, Swindon
 Stone Mrs. The Dawsons, Littleton Panell
 Stone Robert D. A. Urchfont, Wilts
 Stone Wm. G. 8 Market pl. Devizes
 Stonier Rev. William Peter, The Manse, Semley, Shaftesbury
 Stooke Rev. Charles Albert, Oxford street, Malmesbury
 Stops P. 13 Causeway, Chippenham
 Story-Maskelyne Mrs. Basset Down house, near Swindon
 Stote Rev. Arthur William M.A. Holy Trinity vicarage, 27 Stallard st. Trowbridge
 Stote Arthur, 41 Devizes rd. Swindon
 Stote C. The Downs, Westlecott rd. Swindon
 Stothert P. K., J.P. Woolley Grange, Bradford-on-Avon
 Stott F. Ivy cot. Rowde, Devizes
 Stower William P. St. Adhelms, Box, Chippenham
 Strachan Mrs. 50 Bath rd. Swindon
 Strange Miss, Springfield, Croft rd. Swindon
 Straton Alexander Walter Keith, The Priory, Wilton, Salisbury
 Straton Charles Robert, West lodge, Wilton, Salisbury
 Stratton A., J.P. Cray Croft, Melksham
 Stratton Arthur, Manor house, Alton Priors, Pewsey
 Stratton Arthur D. Canewdon, Sandridge road, Melksham
 Stratton Frank J.P. Manor house, Manningford Bohun, Pewsey
 Stratton George, Giffords, Lowbourne, Melksham
 Stratton Jasper, Beaumont villa, Lydiard Millicent, Wootton Bassett
 Stratton Miss, Bridge cottage, Britford, Salisbury
 Stratton Miss, Brinkworth, Chippenham
 Stratton Misses, Leaze cot. Melksham
 Stratton Misses, Manningford Bruce, Pewsey
 Stratton Mrs. Riplington, Roman rd. Bemerton, Salisbury
 Stratton Mrs. The Old manor, West Overton, Marlborough
 Stratton S. 2 Harcourt ter. Salisbury
 Stratton William, Manor farm, Kingston Deverill, Bath
 Streeten F. E. 26 High st. Swindon
 Streeter Rev. G. T. P. B.A. Rectory, Orcheston St. Mary, Shrewton
 Streeter Savile G. 140a, Trowbridge road, Bradford-on-Avon
 Stribling Rev. S. B. Holt, Trowbridge
 Strong E. J. Durlleston, Bath road, Devizes
 Strong Miss, 17 Long street, Devizes
 Stuart Rev. Jas. Senior M.A. Christ Church vicarage, Warminster
 Stuart Miss, 8 Upper Marsh road, Warminster
 Sturgess Miss Sarah, 64 Boreham rd. Warminster
 Sturgess Silvanus, Bulford, Salisbury
 Sturton Rev. John Anthony B.A. Vicarage, Market Lavington
 Stutter Mrs. 46 Trowbridge road, Bradford-on-Avon
 Style Miss, Donhurst, Milford hill, Salisbury
 Styring F. H. S. Albany house, War-dour, Tisbury
 Suffolk & Berkshire Earl of J.P. Charlton park, Malmesbury
 Suffolk & Berkshire Eleanor, Countess of, Charlton cottage, Malmesbury
 Sugden Rev. Harold, 2 Wingfield rd. Trowbridge
 Sullivan John C. London rd. Devizes
 Summers E. 34 Bradley rd. Trowbridge
 Summers Mrs. 48 Gloucester road, Trowbridge
 Summers Mrs. 112 Newtown, Trowbridge
 Sumner R.S. 56 Wingfield rd. Trowbridge
 Sutcliffe Rev. William Edward, East Tytherton, Chippenham
 Sutherland-Graeme Rev. Kenneth M., M.A. 17 Milton road, Swindon
 Sutton Rev. Edward G. A. Hilcott, North Newton, Pewsey
 Sutton Henry Cecil, Holdcroft, Blunsdon St. Andrew, Swindon
 Sutton Mrs. 71 Fisherton st. Salisbury
 Sutton Mrs. 47 North street, Calne
 Sutton Thomas B. Fairfield, Hurdcott, Winterbourne Earls, Salisbury
 Sutton William Robert, 32 Wyndham road, Salisbury
 Swain William, 8 Woolley street, Bradford-on-Avon
 Swaine A. R. 71 Frome rd. Trowbridge
 Swaine John Montague J.P. Berwick St. James, Salisbury
 Swainson Rev. Charles, Church ho. Crane street, Salisbury
 Swanborough Albert I. Pickwick rd. Corsham
 Swanborough Frederick T. Oakwood, Spa road, Melksham
 Swavne Rev. William John M.A. Heytesbury
 Swayne Mrs. 33 Hartington road, Salisbury
 Sweetland Mrs. John, The Villa, Farleigh Wick, Bradford-on-Avon
 Swinhoe Geo. Rodway, 21 Sheppard street, Swindon
 Sylvester Rev. Walter Chas. Kirwan, Rectory, Hilperton, Trowbridge
 Sylvester F. T. 62 Castle st. Trowbridge

- Sylvester Fredk. Arth. Percy, Homefield house, Semington, Trowbridge
 Sylvester Kirwan Francis, 63 Castle street, Trowbridge
 Symes Ernest, The Hermitage, Box, Chippenham
 Symes Wm. 4 King's rd. Salisbury
 Symonds Rev. William M.A. Church house, Crane street, Salisbury
 Symonds Rev. William M.A. Rectory, Long Newton, Tetbury
 Synge Rev. Francis Peter B.A. The Vicarage, Kington St. Michael, Chippenham
 Tabor Miss, 2 Ashton st. Trowbridge
 Talbot Charles Henry J.P. Lacock abbey, Chippenham
 Talbot James, 4 Manor rd. Salisbury
 Tanner Rev. Geo. Frdk. M.A. Rectory, Collingbourne Ducis, Marlborough
 Tanner Jas. Luckington, Chippenham
 Tanner Miss Ellen, High st. Corsham
 Tanner Mrs. A. E. Crossland house, Christian Malford, Chippenham
 Tanner Mrs. 74 London rd. Salisbury
 Tanner Mrs. Rockley house, Rockley, Marlborough
 Tanner Robert, The Mount, Great Somerford, Chippenham
 Tanqueray Rev. Edward B.A. Manningford Bruce, Pewsey
 Targett Miss, 28 Elm Grove rd. Salisbury
 Targett Mrs. 18 Bourne aven. Salisbury
 Targett Mrs. The Grange, Idmiston, Salisbury
 Tatham Col. A. 27 Glenmore rd. Salisbury
 Taunton Edward Jonathan, Tower house, Bemerton, Salisbury
 Taunton John William, Paccombe farm, Downton, Salisbury
 Taunton S. W. 13 Church st. Salisbury
 Tayler F. E. 18 Yerbury st. Trowbridge
 Tayler Geo. C., M.D. Lovemead ho. 25 Roundstone street, Trowbridge
 Tayler H. Christopher, 27 St. Margaret's street, Bradford-on-Avon
 Tayler Herbt. P., M.A., M.B. Abbey ho. Church st. Bradford-on-Avon
 Tayler Herbert William, Highfield, Lowbourne, Melksham
 Tayler W. F. The Island, Melksham
 Taylor Col. Pierce Thomas Hy. (late R.A.), The Priory, Long Newton, Tetbury
 Taylor Rev. J. P. 39 Bath rd. Swindon
 Taylor Rev. Percy Wolryche M.A. Preshute house, Marlborough
 Taylor Albt. 47 Ashton st. Trowbridge
 Taylor Alexander, Manton house, Marlborough
 Taylor Charles, Bleak house, Winsley, Bradford-on-Avon
 Taylor C. G. 97 Newtown, Trowbridge
 Taylor E. 5 Mount Pleasant, Bradford-on-Avon
 Taylor Edwin, Underhill, East Knoyle, Salisbury
 Taylor F. 18 St. Paul's st. Chippenham
 Taylor G. 5 Mount Pleasant, Bradford-on-Avon
 Taylor Geo. Gingell, Shaw, Melksham
 Taylor George, 2 Stanhope villas, Wilton road, Bemerton, Salisbury
 Taylor John, Biddestone, Chippenham
 Taylor John, Spa road, Melksham
 Taylor John Rowland M.A., F.R.G.S. Summerfield, Marlborough
 Taylor Miss, West hill, Highwarth, Swindon
 Taylor Misses, Alkerton house, High street, Cricklade
 Taylor Misses, Hillside, Warminster road, Westbury
 Taylor Mrs. 87 Marshfield road, Chippenham
 Taylor Stuart Hopcraft Stanley B.A. Cantab. Wraycroft, Lacock, Chippenham
 Taylor Thomas E. Elborough house, Pickwick road, Corsham
 Taylor Vincent Thornely, Steinbrook house, Langley Fitzurse, Chippenham
 Taylor W. Westrop ho. Easton, Corsham
 Teagle William, Chestnuts, Upper Seagry, Chippenham
 Teagle William. Richard, Little Somerford, Chippenham
 Telling Miss, Badbury, Swindon
 Temple Grenville Newton, J.P. Bishopstrow house, Warminster
 Tennant Miss, Claremont, Linleys, Gastard, Corsham
 Terrell George M.P. Avon house, Langley Burrell, Chippenham; & 38 Albion st. Hyde park W; Carlton club S W & Royal Thames Yacht club W, London
 Thatcher Miss, Hill view, Great Wishford, Salisbury
 Thelwall Rev. R. de C. Burbage, Marlborough
 Thickness Miss, 29 Fowler's road, Salisbury
 Thomas Rev. John Marks Douglas Mus.B. 78 Campbell rd. Salisbury
 Thomas Rev. John William M.A. Vicarage, Lower Seagry, Chippenham
 Thomas Lewis Llewellyn, 1 The Mall, Bath road, Swindon
 Thomas Mrs. 28 The Down, Trowbridge
 Thomas Mrs. Engelburg, 46 Bouverie avenue, Harnham, Salisbury
 Thompson Rev. Frederick, North Wraxhall, Chippenham
 Thompson Rev. William, 85 Marshfield road, Chippenham
 Thompson Arthur, 7 The Mall, Bath road, Swindon
 Thompson Charles W. 4 Lansdowne grove, Devizes
 Thompson John Walker, Llangarran, Wilton road, Salisbury
 Thompson Miss, Turleigh villa, Turleigh, Bradford-on-Avon
 Thorne Miss, 6 St. Ann st. Salisbury
 Thornely T. Heath, The Elms, Nursteed, Devizes
 Thornley W. M. Longford pk. Salisbury
 Thornton Gerald Earl M.A., M.B. Oxon. Grove ho. Wilton rd. Salisbury
 Thornton Jas. J.P. Conkwell Grange, Limpley Stoke, Bath
 Thorold Rev. John Leofric de Buckenhold M.A. The Rectory, Bromham, Chippenham
 Thorp W. E. Fenwick, Oakley, St. Joseph's road, Devizes
 Thring Mrs. 63 New street, Salisbury
 Thurlow Martin, 6 Church st. Salisbury
 Thwaites Rev. Edgar N. The Rectory, Church street, Fisherton, Salisbury
 Thynne Rev. Canon Arthur Barugh M.A. Vicarage, Seend, Melksham
 Tiffin The Misses, 31 New st. Salisbury
 Tilley Robert W. Rudloe house, Box, Chippenham
 Tindall A. R. 2 Park st. Trowbridge
 Tindall Miss, Paxton cot. Easterton
 Tinning John, Rockfield, Limpley Stoke, Bath
 Tiseman William James, 20 Boreham road, Warminster
 Titcombe Francis Herbert, 34 Wingfield road, Trowbridge
 Titcombe Henry John, Avonview, 67 London road, Chippenham
 Titley John Edward, Church street, Highworth, Swindon
 Titley Mrs. Elunsdon house, Blunsdon St. Andrew, Swindon
 Fitt A. J. B. Woodcock ho. Warminster
 Fitt Miss, Walnut cottage, Wylve
 Fitt Mrs. Rock villa, Boreham road, Warminster
 Toller Major Hamlet Eush, 15 Elm Grove road, Salisbury
 Toller Hubert Charles, South view, Westlecott road, Swindon
 Tolley R. C. 57 Wilton rd. Salisbury
 Tomkins Rev. Henry Alfred Clithurst B.A. Rectory, Manningford Abbots, Pewsey
 Toomer J. G. Bath road, Swindon
 Toomer Mrs. 6 Bath road, Swindon
 Toone E. Fredk. 1 Market pl. Devizes
 Toone Edward Roberts, 29 Westbourne road, Trowbridge
 Tootell Rev. Henry M.A. Vicarage, West Overton, Marlborough
 Topley Rev. Ernest Aubrey Wilmot Th.A.K.C. 58 County rd. Swindon
 Topple Alfred George M.A. Grammar school, Church street, Warminster
 Tovey Edgar William, 27 Bourne avenue, Salisbury
 Towell C. A. 9 Shelburne rd. Calne
 Townley Mrs. Manor house, Beechingstoke, Pewsey
 Townsend Misses, 53 The Close, Salisbury
 Tranter E. 58 Wingfield rd. Trowbridge
 Trask Mrs. 79 Harnham rd. Salisbury
 Trask Mrs. Leigh house, Westbury Leigh, Westbury
 Travers Rev. Henry S. The Vicarage, Erlestoke, Littleton Panell
 Treacher W. B., J.P. Blacklands, Calne
 Trent Fritz William, Bradley cottage, Holt, Trowbridge
 Trent H.J. Berry cot. Holt, Trowbridge
 Trethowan Frank Henry, The Cottage, Downton road, Salisbury
 Trethowan William James, Dominie house, 14 Bourne avenue, Salisbury
 Trevett Henry, 67 Devizes rd. Salisbury
 Trevor Rev. Henry John L. Div. 2 Coburg place, Melksham
 Trim Miss, The Court, Holt, Trowbridge
 Tristram Capt. Lancelot S. B., J.P. Chisledon ho. Chisledon, Swindon
 Trite Wm. 89 Exeter st. Salisbury
 Trollope Herbert Edwin, 40 Avenue road, Trowbridge
 Trollope W. 86 Pound st. Warminster
 Trotman Rev. Francis Earle B.A. Vicarage, Mere, Wilts
 Trotman Thos. A. Highfield, Lowden avenue, Chippenham Without
 Trow A. V. 17 Market place, Devizes
 Troyte-Bullock Miss, Guild cottage, Zeals, Wilts
 Trueman Rev. Henry J., M.A. St. Mark's vicarage, 2 St. Mark's aven. Salisbury
 Truman Mrs. Landford house, Landford, Salisbury
 Trumper W.F. 5 Trafalgar pl. Devizes
 Tryer Rev. J. S. J. Wardour, Tisbury
 Tryon Capt. Durnford Manor house, Salisbury
 Tubb-Thomas John L.R.C.S. Edin., L.R.C.P. Irel., D.P.H., D.S.M. F.R.San.I., F.R.I.P.H. Halve ho. 5 The Halve, Trowbridge
 Tuck E.N. 27 St. Paul's st. Chippenham
 Tucker Rev. William Philip, The Manse, Broad Chalke, Salisbury
 Tucker A. 22 Manor road, Salisbury
 Tucker Emanuel, The Laurels, Steeple Ashton, Trowbridge
 Tucker M. 16 Cross st. Trowbridge
 Tucker Miss, 27 Hilperton road, Trowbridge
 Tuckett James Edward Shum M.A. Marlborough college, Marlborough
 Tudor Miss, 72 St. Ann st. Salisbury
 Tuffin Alfd. W. Bratton rd. Westbury
 Tufnell Mrs. 23 Southampton road, Salisbury
 Tull Ira, Wootton Bassett road, Purton, Swindon
 Tulloch Edward Robert, Chisledon park, Chisledon, Swindon
 Turk Miss, Bradenstoke-cum-Clack, Chippenham
 Turnbul C. L. 35 Devizes rd. Swindon
 Turnell Rev. Cyril M., M.A. 37 Causeway, Chippenham
 Turner Chas. 15 Church st. Salisbury
 Turner George Bentick, Chicks Grove close, East Tisbury, Tisbury
 Turner Harry, Hanging Langford, Steeple Langford
 Turner Herbert Musselwhite, Westleigh, West street, Warminster
 Turner Jas. The Brow, Seend, Wilts

- Turner Mrs. 30 The Green, Marlboro'
Turnor Lieut.-Col. Wyatt Wm. J.P.
Pinkney park, Malmesbury
Tutt C. J. Highfield house, Devizes
road, Salisbury
Tutt Samuel Yarham, 4 Lansdowne
villas, Wilton rd. Bemerton, Salisbury
Twine A. Manor house, High street,
Wootton Bassett
Twisleton Hon. Mrs. Heleigh house,
Box, Chippenham
Tydeman W. Up. Wanboro', Swindon
Tylee C. E. 32 St. Mark's rd. Salisbury
Tyler A. Bossie, Westlecott rd. Swindon
Underwood George William, 11 Vic-
toria road, Salisbury
Underwood William A. 69 Wingfield
road, Trowbridge
Underwood-Fisher Mrs. Elcombe hall,
Wroughton, Swindon
Upcott Lewis Edward M.A. The White
house, Marlborough
Uppington Rev. George, 2 Boreham
terrace, Warminster
Urquhart F. Longclose, Downton,
Salisbury
Usher George Wm. 17 Down Hayes
road, Trowbridge
Usher J. Limes vil. Spa rd. Melksham
Usher Jacob, The Bungalow, Bratton,
Westbury
Usher Jacob J.P. Kingston villa, 29
Hilperton road, Trowbridge
Usher Mrs. 33 Hilperton rd. Trowbrdg
Usher T. C. Sunnycroft, 32 Hilperton
road, Trowbridge
Ussher Percival, Eversleigh, Potterne
road, Devizes
Vallis Francis William James, 23
Portway, Warminster
Valluet Rev. Louis, St. Joseph's pl.
Devizes
Varnon Rev. F. The Manse, Sutton
Veny, Warminster
Vaughan Lieut.-Col. John D.S.O.
Ablington ho. Ablington, Salisbury
Vaughan-Williams Rev. E. Fraser M.A.
Rectory, North Tidworth, Andover
Vaux Miss, 24 The Close, Salisbury
Venner Valentine Vigo, 7 Roman rd.
Bemerton, Salisbury
Veysey Rev. J. Vicarage, Purton,
Swindon
Vezey J. Creffield, Devizes road, Box,
Chippenham
Vicary G. E. Smallbrook house,
Warminster
Vicker Hugh Cecil, Manton lodge,
Westlecott road, Swindon
Vigers Mrs. 82 Bradford rd. Trowbridge
Vincent Miss, Kilmington, Bath
Vines Joseph William, 14 St. Paul
street, Chippenham
Vinson Rev. T.G. 12 Bath rd. Swindon
Vinter Estace A., B.A. West Laving-
ton, Littleton Panell
Vivash Jacob T. 9 Park la. Swindon
Vivash Mrs. Avebury, Marlborough
Von Grundherr Hugo, Elston house,
Elston Orchard St. George,
Shrewton, Salisbury
Wace Rev. John Charles, The Vicar-
age, Biddestone, Chippenham
Wace Percival B., M.A. Marlborough
college, Marlborough
Waddington David, Domus, Sutton
Veny, Warminster
Waddington David Hatten, Curnam,
Sutton Veny, Warminster
Wade Rev. Thomas Russell B.D.
Vicarage, Maddington, Shrewton
Wade Ernest H. 85 Frome road,
Trowbridge
Wade Miss, 3 Kelsey road, Salisbury
Wadley F. Brewery street, Highworth,
Swindon
Waight J. 20 Eastbourne rd. Trowbrdg
Waister Wm. Hy. Clifton ho. Swindon
Waite Edward Thos. 3 The Maples,
Devizes road, Salisbury
Wake George, 72 Trowbridge road,
Bradford-on-Avon
Wakeman H. J. 1 Boreham villas,
Warminster
Wakeman Hugh Alexander, 1 Bore-
ham villas, Warminster
Waldron Mrs. Hildrop, Ramsbury,
Hungerford
Walker Rev. E. R. Z., B.A. Ansgar,
Roman road, Bemerton, Salisbury
Walker E. C. The Laurels, Burbage,
Marlborough
Walker Josph. 54 Avenue rd. Trwbrdge
Walker Miss, 1 Millbrook, Milford
hill, Salisbury
Walker Mrs. Burbage, Homelands,
Marlborough
Walker Mrs. Westfield house, 73
Wingfield road, Trowbridge
Walker W. The Elms, Upton Lovel
Walker William J.P. 136 Mortimer
street, Trowbridge
Wall Arthur Henry M.A. Cotton ho.
Marlborough
Wall H. V. 16 Marlboro' rd. Salisbury
Wallington Edward William C.V.O.,
C.M.G., J.P. Oriel house, Hilper-
ton, Trowbridge
Wallington Misses, Oriel house, Hil-
perton, Trowbridge
Wallis Rt. Rev. Frederic D.D. The
Rectory, Marlborough
Wallis Howard A. The Parsonage,
Heywood, Westbury
Walmesley John J.P. Lucknam,
Colerne, Chippenham
Walsh Rev. H.W. Rolleston, Shrewton
Walsh Mrs. Manor ho. Purton, Swindon
Walters Horace James. 44 Trowbridge
road, Bradford-on-Avon
Walton Arthur M. Ivy lodge,
Market Lavington
Walton Duncan B. The Market place,
Mere, Wilts
Walton Misses, Dianas, Stockton,
Codford St. Mary
Walton Mrs. The Market place,
Mere, Wilts
Wanner James, 130 London rd. Calne
Ward Hon. Cyril Augustus R.N.,
M.V.O. Sopworth
Ward Rev. Charles R., M.A., Mus.
Bac. Box house, Box, Chippenham
Ward Rev. John Gill M.A. Vicarage,
Avebury, Marlborough
Ward A., M.B. Codford St. Mary
Ward Alfred Edward Joseph, 87
Brown street, Salisbury
Ward Harold, Badbury house, Bad-
bury, Swindon
Ward John Edward J.P. Red lodge,
Braydon, Swindon
Ward Miss, 39 St. Ann st. Salisbury
Ward Mrs. 25 Fowler's rd. Salisbury
Ward Mrs. 140b, Trowbridge road,
Bradford-on-Avon
Ward W. H. Woodbine cot. Marlboro'
Wardale F. J. Clare Royd, Shrewton
Ware Hubert Gale, Milford, Salisbury
Ware Mrs. 18 Elm Grove rd. Salisbury
Wareham J. 102 Bradford rd. Trowbrdg
Waring Miss, 74 St. Ann st. Salisbury
Warman Henry, Liddington, Swindon
Warneford Rev. Harry Launcelot B.A.
Rectory, Foxley, Malmesbury
Warneford Mrs. 78 London rd. Salsbry
Warner R. Ashton, The Grange, Long
street, Enford Pewsey
Warre Rev. Canon Francis M.A. The
Rectory, Bemerton
Warren E.L. 55 Rectory rd. Salisbury
Warren Frederick, 11 Wain-a-long rd.
Salisbury
Warren Henry John, 12 Down Hayes
road, Trowbridge
Warren J. Membury, Ramsbury. Hngrfrd
Warren Mrs. F. Shaw Hill house,
Melksham
Warrender Miss Alice, Stoke house,
Purton Stoke, Swindon
Warrilow J. B. 12 New rd. Chippnhm
Warriner Godfrey Aston, 68 Portway,
Warminster
Warrington Sir Thomas R., M.A.,
J.P. Clyffe Hall, Market Lavington
Wasey George Kindersley, Wolf hall,
Burbage, Marlborough
Waters E. Heathfield, Elm gro. Salisbury
Waters George Caines, Manor house,
South Burcombe, Salisbury
Waters Joseph, Gomeldon, Idmiston
Waters Mrs. West Harnham, Salisbury
Watkins Frederick J. H. Kingswood,
Sandridge road, Melksham
Watkins R.A. Castle Combe, Chippnhm
Watling Rev. C. M. Vicarage, Imber,
Codford St. Mary
Watling Everett, Rose cottage, Font-
hill Gifford, Tisbury
Watson Rev. Arthur, Highcliffe,
Country road, Swindon
Watson Rev. George Thomas, Hilper-
ton, Trowbridge
Watson Alfred, 21 St. Mark's avenue,
Salisbury
Watson Charles, St. Leonards, West-
lecott road, Swindon
Watson John Nuthall, High street,
Wootton Bassett
Watson Mrs. Fair view, Bratton rd.
Westbury
Watson Thomas Hewitt, 15 West-
bourne road, Trowbridge
Watson Thos. T. The Spa, Melksham
Watson-Taylor George Simon Arthur
M.A. Erlestoke
Watt Rev. Alfred William, Parsonage,
Semington, Trowbridge
Watton Rev. George Edward M.A. St.
Thomas vicarage, Middle la. Trwbrdg
Watts George Marshall, Aldbourne
Watts Miss, Red house, Bemerton,
Salisbury
Watts Richard, Wilcot, Pewsey
Waugh Rev. William Lawrence M.A.
Vicarage, Chisledon, Swindon
Way Edward, 28 Victoria rd. Salisbury
Way George, 59 Castle rd. Salisbury
Way James A. 49 Castle rd. Salisbury
Wayet Rev. Sydney William, Vicar-
age, Winterbourne Stoke, Salisbury
Waylen G. S. A. 41 Long st. Devizes
Waylen H. S. Hoole F.R.S.L. Edward
street, Westbury
Weallens Rev. Robt. Stephenson B.A.
Vicarage, Berwick Bassett, Swindon
Weaver Charles, 71 Trowbridge road,
Bradford-on-Avon
Weaver Simon, Milbourne, Malmesbry
Webb Lieut. P. 46 Castle rd. Salisbury
Webb A. 41 Victoria rd. Devizes
Webb Arthur John, 19 Westbourne
road, Trowbridge
Webb Edward Doran, Gaston house,
Wardour, Tisbury
Webb Henry Mellish, The Limes,
North Bradley, Trowbridge
Webb James Frederick, Stoke Bridge,
Winsley, Bradford-on-Avon
Webb James G. 117 bath rd. Swindon
Webb John, 18 Bath road, Swindon
Webb Miss, 8 The Green, Marlboro'
Webb Miss, 16 Westbourne road,
Trowbridge
Webb Noah, 23 The Green, Calne
Webb S. 14 Church st. Warminster
Webb Sainsbury, Brompton villa,
Wroughton, Swindon
Webb Wm. J.P. 30 North st. Calne
Webb-Howell Aaron, Ronscot, War-
dour, Tisbury
Webber Mrs. The Hawthorns, Market
Lavington
Webber S. H. 27 Victoria rd. Swindon
Webber William Littleton, Turleigh
house, Turleigh, Bradford-on-Avon
Webley William Edmund, 24 Wing-
field road, Trowbridge
Webster John, 12b, Vicarage street,
Warminster
Webster William, Craven house, Silver
street, Warminster
Weekes Rev. William Harvie, The
Orchard, Bath road, Devizes

- Weeks J. Leonard villa, Colerne, Chippenham
 Weeks Mrs. River street, Pewsey
 Weeks Mrs. The Laurels, Langley Fitzurse, Chippenham
 Weeks Robert, Shane's castle, Bath road, Devizes
 Weeks Thomas, 81 Cuthberts, London road, Devizes
 Weeks Wm. 35 New rd. Chippenham
 Welch Rev. Arthur S., M.A. 1 West hill, Highworth
 Welch James, Spring villa, Market Lavington
 Welch Mrs. Market sq. Mere, Wilts
 Welch Mrs. Pretoria, Wilton road, Bemerton, Salisbury
 Wells Rev. Edward M.A. Rectory, West Dean, Salisbury
 Wells Geo. B. 19 Endless st. Salisbury
 Wells Kerwin, 1 Allen rd. Trowbridge
 Wells Miss, The Beeches, Mere, Wilts
 Wells Mrs. 9 St. Ann street, Salisbury
 Wells William, 44 Marshfield road, Chippenham
 Wentworth Norman King, Great Bedwyn, Hungerford
 West H. B. Avalon, Bath rd. Devizes
 West John Alfred, 3 Roman road, Bemerton, Salisbury
 West Mrs. 3 Albion place, Devizes
 West Mrs. Moot vil. Downton, Slisbury
 West Mrs. Tower house, West Dean, Salisbury
 West Walter Henry, 3 The Mall, Bath road, Swindon
 Westcott W. W. 1 Stanley ter. Devizes
 Westlake Rev. Robt. Lewis Augustus M.A. Rectory, Sutton Benger, Chippenham
 Westmoreland Ernest, Rutherglen, Wilton road, Bemerton, Salisbury
 Weston Hy. High st. Wootton Bassett
 Weston Mrs. 12 Bourne av. Salisbury
 Weston Mrs. West end, Melksham
 Weston Mrs. A. 23 Maryport st. Devizes
 Weston Wm. F. 13 Park la. Swindon
 Weston William George, 12 Westbourne road, Trowbridge
 Westrup Joseph Perceval, Fisherton house, Wilton road, Salisbury
 Whaley E. 23 Bourne aven. Salisbury
 Wharton Mrs. 26 West Ashton road, Trowbridge
 Whatley Alfred, High street, Pewsey
 Whatley Charles Wm. Manor Plain farm, Wanborough, Swindon
 Whatley Mrs. High street, Pewsey
 Whatton Hugh de H. Littlecott, Upavon, Pewsey
 Wheat Rev. Charles Templer B.A. Rectory, West Winterslow, Salisbury
 Wheeler Rev. R. G., M.A. 1 The Green, Calne
 Wheeler Arthur, Lowden hill, Chippenham Without
 Wheeler Francis, Greenway park, Chippenham
 Wheeler Frederick E. 3 Marshfield road, Chippenham
 Wheeler G. 6 Marshfield rd. Chippenham
 Wheeler H. W. 12a, Long st. Devizes
 Wheeler Miss, 29 Bath road, Swindon
 Wheeler Mrs. Amesbury, Salisbury
 Wheeler Mrs. Brinkworth, Chippenham
 Wheeler Mrs. 44 London rd. Salisbury
 Wheeler Trevor, 6 Mount Pleasant, Bradford-on-Avon
 While A. G. 113 Bath road, Swindon
 Whitaker John Saffery J.P. The Yew Trees, Bratton, Westbury
 Whitaker Philip John, Manor house, Bratton, Westbury
 White Rev. W. Vicarage, Box, Chippenham
 White Rev. William Alexander M.A. Vicarage, Ramsbury, Hungerford
 White A.R., J.P. Charnage, Mere, Wilts
 White C. Blenheim house, Bemerton, Salisbury
 White C.W. 16 Churchfields, Slisbury
 White Edward, 128 London rd. Calne
 White F.H. 17 West Ashton rd. Trowbridge
 White F. Schümm, The Nutshell, Stokes road, Corsham
 White Frederick John, Fairview, Liddington, Swindon
 White Geo. A. H. High st. Chippenham
 White Henry George, Whitley house, Melksham
 White Henry J. Hillside, The Spa, Melksham
 White J. 48 Castle road, Salisbury
 White John J.P. Glencairn, Silver st. Wilton, Salisbury
 White John, Zeals park, Zeals, Wilts
 White L. 12 Elm Grove rd. Salisbury
 White Miss, Leighs green, Corsley, Warminster
 White Mrs. 68 Bradford rd. Trowbridge
 White Mrs. Eden villa, Bath road, Warminster
 White Mrs. High st. Wootton Bassett
 White S.E. The Gables, Bath rd. Devizes
 White Thomas, The Lions, Prospect place, Corsham
 White William John S. Zeals, Wilts
 Whitefield Henry J. 8 Bourne aven Salisbury
 Whitehead Surg.-Gen. Hayward R. 2 Bourne avenue, Salisbury
 Whitehead Arthur, Rougemont, 50 London road, Salisbury
 Whitehorn William, 18 Churchfields, Salisbury
 Whiteley George William, Hamilton house, Downton, Salisbury
 Whiting John James Wilmott, Myrtle house, Liddington, Swindon
 Whitley William Owen, 3 Clarendon road, Trowbridge
 Whitmarsh W. 106 Newtown, Trowbridge
 Whitney Edward, Meadow bank, Whitley, Melksham
 Whyte E. Towry M.A., F.S.A. Etterby, Compton Chamberlayne, Slisbury
 Whytehead Rev. Henry Robert M.A. The Vicarage, Warminster
 Whytehead Henry Layard, Hill Lodge school, Warminster
 Wickham Elon, North st. Mere, Wilts
 Wickham J. B. 36 New Park street, Devizes
 Wickham Miss, Salisbury street, Mere, Wilts
 Wicks G. Pickwick road, Corsham
 Wicks Mrs. M. 24 Causeway, Chippenham
 Wigan Edward Alfred, Conholt park, Andover
 Wightwick Misses, Codford St. Peter, Codford St. Mary
 Wigley W. H. G. Ludgershall, Andover
 Wigram Mrs. Northlands, Landford, Salisbury
 Wigram Walter Augustus, Ashton cottage, Codford St. Peter, Codford St. Mary
 Wilbraham William Robartes, Wilcot lodge, Pewsey
 Wilcox Rev. Alfred James F.C.S. Vicarage, Maiden Bradley, Bath
 Wilcox Mrs. 60 London road, Calne
 Wild Mrs. Montagu terrace, Upavon, Pewsey
 Wilde E. C. 33 Victoria rd. Devizes
 Wildenburgh H.S.H. Princess Francis de Hatzfeldt-, Draycot house, Chippenham
 Wiles Rev. Joseph Pitts, Warkworth house, Devizes
 Wilkes Mrs. 27 Canal, Salisbury
 Wilkins A. F. 3 Fore st. Trowbridge
 Wilkins F. 39 Hulse road, Salisbury
 Wilkins Mrs. Wellclose, Bradford-on-Avon
 Wilkins T. S. Bellevue, Bath road, Devizes
 Wilkins Thomas, 37 Bath rd. Swindon
 Wilkins W. J. 11 Newtown, Bradford-on-Avon
 Wilkins William, Rock villa, Turleigh, Bradford-on-Avon
 Wilkinson Rev. John Herbert M.A. The Rectory, West Grimstead, Salisbury
 Wilkinson Alexander, Belmont, Prospect place, Corsham
 Wilkinson Arthur, Castle grounds, Devizes
 Wilkinson Miss, St. Andrew's villas, Lowbourne, Melksham
 Wilkinson Stanley, 20 Westbourne gardens, Trowbridge
 Wilks Miss, The Retreat, Devaux pl. Salisbury
 Willcox Hubert L. Eversfield, Market place, Warminster
 Willcox R. L. Portway, Warminster
 Willes Miss, 80 Bath road, Swindon
 Williams Capt. Demetrius, Maiden Bradley, Bath
 Williams Rev. David Besley, The Manse, Wootton Bassett
 Williams Rev. G. Chilmark, Salisbury
 Williams Rev. R. O., M.A. Vicarage, Fisherton-de-la-Mere, Wylve
 Williams A. E. 32 Fowley's rd. Slisbury
 Williams A.V. 61 Wilton rd. Salisbury
 Williams G. H. Langley rd. Chippenham
 Williams H. Church walk, Melksham
 Williams H.T. 14 Churchfields, Slisbury
 Williams John, Chestnut villa, Wanborough, Swindon
 Williams John, Quemerford, Calne
 Williams John William Morgan, The Manor house, Easterton
 Williams Misses, The Limes, Highworth, Swindon
 Williams Mrs. Bengal, Bath rd. Devizes
 Williams Mrs. 1 Westbourne road, Trowbridge
 Williams Napier John, 114 Bradford road, Trowbridge
 Williams Sidney Stewart, Harnham house, Downton road, Salisbury
 Williams Thomas Albert, 22 Wingfield road, Trowbridge
 Williams Thomas Rice, Vale cottage, Limpley Stoke, Bath
 Williams Wm. H. 5 Church pl. Swindon
 Williamson Rev. Hugh Ross, 4 Green lane, Clarendon, Trowbridge
 Williamson H. H. Ludgershall, Andover
 Williamson Mrs. C. Hedworth, Middlewick, Pickwick, Corsham
 Willis Lady, Stanbridge house, Holt, Trowbridge
 Willis Fredk. Roper J.P. The Cedars, 48 Hilperton road, Trowbridge
 Willis George, 26 Park lane, Swindon
 Willis Henry. Beulah villa, Bath rd. Devizes
 Willis H. Trevoise, The Breach, Devizes
 Willis J. D. Bapton, Codford St. Mary
 Willis W. G. Overtown, Wroughton, Swindon
 Willoughby Thomas Alfred, North row, Warminster
 Wills C.H. Winsley, Bradford-on-Avon
 Wills Ernest S., J.P. Ramsbury manor, Ramsbury, Hungerford
 Wills N. J. 15 Victoria rd. Salisbury
 Willson Rev. William Norman M.A. Vicarage, Redlynch, Salisbury
 Willson Alexander N. Linden grove, Silver street, Calne
 Wilshin Mrs. Belle Vue, Devizes
 Wilson Vice-Adm. Wm. J.P. Manor ho. Cliffe Pypard, Wootton Bassett
 Wilson Major Cecil D.S.O. Lyddington manor, Lyddington, Swindon
 Wilson Rev. Alfred Ralph M.A. Rectory, Stratford Toney, Salisbury
 Wilson Rev. Charles Holt M.A. Vicarage, Dilton Marsh, Westbury
 Wilson Arth. M. 93 Crane st. Slisbury
 Wilson Edwin Richard, 17 Glenmore road, Salisbury
 Wilson G. M. The Square, Wilton, Salisbury
 Wilson George Prangley, Wedhampton cottage, Urchfont, Wilts
 Wilson James Henry, Rudge Manor house, Froxfield, Hungerford

- Wilson Mervyn Seppings B.A., L.S.A. St. Mary street, Chippenham
 Wilson Miss, 11 Church st. Salisbury
 Wilson Misses, 1 Fowlers hill, Salisbury
 Wilson Mrs. Axford farm, Marlboro'
 Wilson Mrs. Manor house, Cliffe Pypard, Swindon
 Wilson Noel S. Norton grange, Malmesbury
 Wilson R.A., M.A. 93 Crane st. Salisbury
 Wilson Thomas M.D. 149 Victoria rd. Swindon
 Wilson William Alexander, Littleton lodge, Littleton Panell
 Wilton Miss, 29 Southampton rd. Salisbury
 Wilton Misses G. 10 Bath rd. Swindon
 Wilton Wm. G. 26 Manor rd. Salisbury
 Wiltshire Miss, 13 St. Paul's street, Chippenham
 Wiltshire Mrs. Laurel cottage, Stratford road, Salisbury
 Wimpenny Mrs. The Limes, Latton, Cricklade
 Windley Rev. Francis M.A. Vicarage, Amesbury, Salisbury
 Winnington-Ingram Rev. Edward F., M.A. 75 Manchester road, Swindon
 Winter Mrs. Bratton road, Westbury
 Winterton Rev. Sydney Clement B.A. 6 Folkestone rd. Ea. Harnham, Salisbury
 Wintle Mrs. 30 Wyndham rd. Salisbury
 Wippell Rev. John Cecil B.A. St. Boniface college, Warminster
 Wise Mrs. 23 London rd. Salisbury
 Wise Nicholas Vincent, Lindisfarne, 11 Stallard street, Trowbridge
 Wiseman Mrs. Chestnut villa, Lower Stratton, Stratton St. Margaret, Swindon
 Witcombe Albert James, Flora villa, Hilperston, Trowbridge
 Witherington Mrs. 3 Boreham road, Warminster
 Withers A. H. 71 Castle rd. Salisbury
 Withy Alfred Ernest, 34 Regent circus, Swindon
 Witt Frederick, Ivon house, Broad Chalke, Salisbury
 Witt H. T. Middle Winterslow, Salisbury
 Witt Miss, Headlands cottage, Downton, Salisbury
 Witt Mrs. 12 Milton road, Swindon
 Witt W. J. 21 Glenmore rd. Salisbury
 Witton John W. West end, Melksham
 Witts Miss, Spa road, Melksham
 Witty Douglas, 69 Wingfield road, Trowbridge
 Wood Major A. V. L. Thornhill, Crockerton, Warminster
 Wood Rev. Charles M.A. Vicarage, Coombe Bissett, Salisbury
 Wood Arthur C. Khartoum house, Road, Bath
 Wood Arthur G. High st. Corsham
 Wood John Crewe, 53 Bath rd. Swindon
 Wood Mrs. 7 Barn st. Marlborough
 Wood Rd. B. 38 Market pl. Chippenham
 Wood William Gent, The Hawthorns, Langley road, Chippenham
 Woodall Rev. Thomas John, Vicarage, Britford, Salisbury
 Woodford Mrs. East Knoyle, Salisbury
 Woodhouse Rev. Herbert Arthur, Vicarage, Charlton, Malmesbury
 Woodman Misses, Ivy cottage, Ham, Hungerford
 Woodman S. 11 Bradley rd. Trowbridge
 Woodman William, 80 Bradford rd. Trowbridge
 Woodrow Charles John, The Grange, 23 St. Mark's avenue, Salisbury
 Woodrow Fredk. 127 Castle st. Salisbury
 Woodrow Mrs. 30 Mill road, Salisbury
 Woodrow Walter, The Lodge, 28 Manor road, Salisbury
 Woods George Henry, Fern cottage, Dilton Marsh, Westbury
 Woods Jn. C. 62 Fore st. Trowbridge
 Woods Miss, The Cottage, Holt, Trowbridge
 Woods Mrs. The Willows, Wingfield, Trowbridge
 Woodward Charles H. Melbourne ho. Bath road, Devizes
 Wooff Sidney J. 37 Hulse rd. Salisbury
 Wooldridge George, Rock villa, Westbury Leigh, Westbury
 Woolland Moses, Marrison hill, Ramsbury, Hungerford
 Wootton Francis Edward, 10 Clarendon road, Trowbridge
 Wordsworth Rev. Canon Christopher M.A. St. Nicholas hospital, St. Nicholas road, Salisbury
 Wort F. 57 Castle road, Salisbury
 Wort John, 70 Castle rd. Salisbury
 Wort Jn. jun. 2 Victoria rd. Salisbury
 Worters Rev. Sydney Robert M.A. Rectory, Luckington, Chippenham
 Worthington Frank, The Priory, Hankerton, Malmesbury
 Wragg A. Bellevue, Bath rd. Devizes
 Wrangham Rev. Francis M.A. Rectory, Long Newnton, Tetbury
 Wren James, St. Monica, Audley rd. Chippenham Without
 Wrenford Rev. Hugh John Wollaston B.A. 54 Newhall street, Swindon
 Wright Col. Henry, Figheldean house, Figheldean, Salisbury
 Wright Capt. Frederick G., J.P. 52 Bath road, Swindon
 Wright Rev. George Herbert B.A. Newstead, Westlecott rd. Swindon
 Wright Arthur Ernest, 2 Ormond vil. London road, Devizes
 Wright E. 34 Fisherton st. Salisbury
 Wright Mrs. 16 Park lane, Salisbury
 Wright Thomas, 26 Mill rd. Salisbury
 Wyatt C. G. Downton rd. Salisbury
 Wyatt John, Downton rd. Salisbury
 Wyatt Misses, Glenholm, Downton road, Harnham, Salisbury
 Wykeham-Martin Mrs. Cornwallis, Hill house, Purton, Swindon
 Wyld Rev. Calcraft Neeld, Rectory, Grittleton, Chippenham
 Wyld Rev. Canon Edwin George B.A. The Vicarage, Melksham
 Wyle Rev. William Saml. Shrewton
 Wyndham The Right Hon. Geo. M.P. Clouds ho. East Knoyle, Salisbury
 Wyndham Rev. Thomas Heathcote, Rectory, Sutton Mandeville, Salisbury
 Wyndham Miss, Wans house, Chittoe, Chippenham
 Wyndham Misses E. M. & A. P. The Cottage, Dinton, Salisbury
 Wyndham William B.A., D.L., J.P. Dinton house, Salisbury
 Wyndham William, jun. J.P. Dinton house, Salisbury
 Wynford (Edith) Lady, Charlton house, Charlton, Salisbury
 Wynne-Willson Rev. St. John Basil M.A. Marlborough college
 Wynter Maj. Hugh Talbot, Knighton house, Figheldean, Salisbury
 Yates George, 4 Devaux pl. Salisbury
 Yelf Miss, 24 Wyndham rd. Salisbury
 Yelf Mrs. 81 Exeter street, Salisbury
 Yennell Frederick Joseph, 7 Frome road, Bradford-on-Avon
 Yeomans Rev. George B.A. Rectory, Orcheston St. George, Shrewton, Salisbury
 Yockney Miss, Olive cottage, Alexander terrace, Corsham
 Yockney William Archibald, Notton lodge, Lacock, Chippenham
 Young Allan Carruth, Watergate ho. Bulford, Salisbury
 Young Charles, Forest lodge, Sandridge road, Melksham
 Young Frank E. 41 Hulse rd. Salisbury
 Young George, 27 Southampton rd. Salisbury
 Young Henry, 14 St. John st. Devizes
 Young Misses, The Vicarage, Marden, Devizes
 Young Mrs. 4 London street, Swindon
 Young Mrs. 11 New street, Salisbury
 Young Mrs. Reddish house, Broad Chalke, Salisbury
 Young Mrs. W. 7 Manor rd. Salisbury
 Young R. 86 London road, Salisbury
 Young T. Milford hill, Salisbury
 Young William T. Claremont, Littleton Panell
 Young Wm. Thos. Calcutt, Cricklade
 Younghusband H. Grammar school, Church street, Warminster
 Youngman Rev. George Mallows M.A. Porton, Salisbury

KELLY'S WILTSHIRE TRADES AND PROFESSIONAL DIRECTORY

ACCOUNT BOOK MAKER.

Spinke Samuel, 33 Market place & Causeway, Chippenham

ACCOUNTANTS.

Marked thus * are Fellows of the Institute of Chartered Accountants.

Marked thus † is an Associate of the Institute of Chartered Accountants.

Adams W. 19 Springfield rd. Swindon
Burden F. J. 66 Market pl. Chippenham
Clarke R. M. & F. 57 Victoria road, Swindon

Davis G. H. St. Thomas' square, Salisbury. **See advertisement**

Dean Alfred E. (borough), Town hall, Swindon

Dowden James Keith A.S.A.A. Bank chambers, Castle street, Salisbury

Dring T. A. County offices, 71 Fore street, Trowbridge

Dunford Richd. 83 Victoria rd. Swindon
Finlay Thomas Elder, Salisbury st. Mere, Wilts

*Fletcher & †Fletcher, Crown chambers, Bridge street, Salisbury

Foley, Son & Mundy, The Mart, Manvers street, Trowbridge

Harris Ernest C. 3 Castle st. Salisbury

Henbest George F. 53 Canal, Salisbury

Hickson William Welsman, Crabbe's close, Marlborough

†Johnson Walter, 28 High st. Swindon

Ledbury H. 51a, Fore st. Trowbridge

Ledbury William N. 54 Stallard st. Trowbridge

†Norman Henry, 15 High st. Devizes

Owen David & Co. Bank chambers, Devizes

Perkins John, 47 Causeway, Chippenham

Raine William, Tinhead, Westbury

Thorp W. Edward Fenwick, 14 High street, Devizes

Tucker Wm. L. 2 New road, Calne

White Frank H. 17 West Ashton rd. Trowbridge

Willson Alexander N. (to the Marquess of Lansdowne K.G.), The Office, Bowood, Calne

Young Reginald A.S.A.A. (city), Municipal office, Endless street, Salisbury

ACETYLENE GAS APPARATUS MANUFACTURERS.

Hopkins & Co. Market Lavington

Lavington Acetylene Gas & General Lighting Works (The) (Hopkins & Co. proprietors), Market Lavington

Acetylene Corporation Ltd. (The), 49 Victoria st. Westminster, London S.W. Telegrams, "Flamma, London;" Telephone No. 430 Westminster. Complete installations; catalogues free

ACETYLENE GAS ENGINEERS & FITTERS.

Hopkins & Co. Market Lavington

Lavington Acetylene Gas & General Lighting Works (The) (Hopkins & Co. proprietors), Market Lavington

ACTUARY.

Wilkins Arth. Fdk. 3 Fore st. Trwbrdg

ADVERTISING CONTRACTORS.

Bennett E. 9 St. John street, Devizes

Marshment & Son, St. Ann street, Salisbury & North street, Wilton

Woodward Charles H. High street, Melksham; & at Devizes

AERATED WATER MANUFERS.

See Mineral Water Manufacturers.

AGENTS.

Agents—Advertising.

The Western Shires Advertising Co. Bratton, Westbury

Agents—Brewers'.

Dear Richard, 35 Blue Boar row, Market place, Salisbury

Dore Henry, Bromham, Chippenham

Godfrey Ernest James (for Wadworth & Co.), High st. Highworth, Swindon

Hansford R. Swallowcliffe, Salisbury

Kunkler Francis John (for Bartlett & Co. Warminster), Buckleaze, Pewsey

Large & Co. 57 Canal, Salisbury

Richardson Bros. High st. Salisbury

Tutt Mrs. M. Great Wishford, Salisbury

Agents—Coal.

Bacon E. 79 Fisherton st. Salisbury

Milsom John, Box, Chippenham

Smith E. J. Ashley, Box, Chippenham

Agents—Colliery.

See Colliery Agents.

Agents—Commission.

Berry Geo. A. 9 Hulse rd. Salisbury

Burbridge Geo. Church walk, Melksham

Fall George Mason, The Wharf, Burbage, Marlborough

Knight W. G. 43 Winchester st. Salisbury

McMahon J. St Thomas' sq. Salisbury

Agents—Cycle.

See Cycle Agents.

Agents—Emigration.

Smee A. 52 Silver street, Salisbury

Willis Percy, 12 Maryport street & 24 Monday Market street, Devizes

Agents—Forwarding.

Bolwell Harry, 9 High st. Chippenham

Brooke J. W. The Green, Marlborough

Bush Wm. Hy. 23 High st. Devizes

Button James & Sons, 36 Boreham road, East street & Warminster station, Warminster

Chaplin & Co. London & South Western Railway, 12 Milford st. Salisbury

Clark Brothers, High st. Cricklade

Coombs G. North st. Wilton, Salisbury

Cowley Arthur & Sons, High street. Cricklade

Globe Express Ltd. (Percy Willis agent), 12 Maryport st. Devizes

Laytham Richard, 9 St. Margaret st. Bradford-on-Avon

Leader C. H. High st. Marlborough

Midland Railway South-West of England Coal Traffic Agency (Vincent Beharrel, agent), Glenfern, Castle road, Salisbury

Norris Francis Burdett & Son, 23 Hill street, Trowbridge

Scull A. H. Market pl. Westbury

Sutton & Co. (Charles Henry Smith, agent), 60 Fore street, Trowbridge;

(Zephaniah Dodson, agent) 170 Victoria road, Swindon;

(Frank Baker, agent) 34 New street, Salisbury;

(Walter Jones, agent) High street, Malmesbury;

(Henry A. D. Beard, agent) 33 Market street, Bradford-on-Avon & (James Button & Sons, agents) East street, Warminster

Willis Percy, 12 Maryport street & 24 Monday Market street, Devizes

Agents—Insurance.

See Insurance Agents.

Agents—Land, House & Estate.

Adams & Gardner, 4 Cricklade st. Swindon

Amesbury Abbey Estate Office (Eden, Baines & Kennaway, agents; S. Kerr Trefusis, sub-agent), Amesbury, Salisbury

Avenell Miss Frances Mary, 53 Swindon road, Swindon

Bishop & Fisher, Regent circus, Swindon

Blair S. 51a, Fore st. Trowbridge

Boa Andrew (county), 54 Stallard st. Trowbridge

Brown Herbert A. (to Mr. S. Darling), Galteemore farm, Beckhampton, Marlborough

Clark John, 7 Princes street, Swindon

Cottle W. J. Bank street, Melksham

Davis G. H. St. Thomas' square, Salisbury. **See advertisement**

Dore, Fielder & Matthews, Town Hall chambers, Malmesbury & 38 Regent circus, Swindon

Dowden James Keith, Bank chambers, Castle street, Salisbury

Dunford R. 83 Victoria rd. Swindon

Eden, Baines & Kennaway, Heytesbury Estate office, Heytesbury & Pyt House Estate office, West Tisbury, Tisbury; & Sherborne, Dorset

Fairlie John Fairweather, Canonbury house, East Tisbury, Tisbury

Ferris & Boniface, 38 High st. Swindon

Ferris & Puckridge, Milton, Pewsey

Foley, Son & Mundy, The Mart, Manvers street & Cattle market, Trowbridge

Gater C. W., F.S.I. 28 Castle st. Salisbury

Halliday Henry Reynolds, 44 St. Margaret's road, Swindon

Herbert Allan, Ludgershall, Andover

Jeans Mark F.S.I. High st. Marlborough

Lavington Thomas, High street, Marlborough & Market place, Devizes

Lawes Edward Henry, Newlands, Market Lavington

Lewis & Son, 45a, Market place, Chippenham

Mead James, West Lavington, Littleton Panell

AGENTS—LAND, HOUSE & ESTATE—CON.
 Merrett Charles, Box, Chippenham
 Moody C. & Sons, 30 & 32 Fisherton street, Salisbury. T A "Moody;" T N 488 Salisbury
 Neate Charles E. & Sons, 24 Maryport street & 35 Market place, Devizes & High street, Pewsey
 Neate Stephen H. 34 High street, Marlborough
 Osmond Walter William, New Sarum house, Minster street, Salisbury
 Parry (Herbert) & Ferris, 39 Market place, Chippenham; Northfields house, Curzon street, Calne & 4 Market place, Devizes. **See advertisement**
 Randell A. J. 4 St. John st. Devizes
 Rawlence & Squarey, Rolleston st. Salisbury
 Rigden F. 74 Endless st. Salisbury
 Scutt John, Chute Forest, Andover
 Selfe Wm. 33 & 34 Fore st. Trowbridge
Sloper Charles & Son, 11, 12, 14 & 15 Brittox, Devizes
 Sloper A. G. 16 St. John st. Devizes
 Smiths & Marshall, The Limes, St. Mary street, Chippenham
 Teagle W. & Sons, 61 Market place, Chippenham & Little Somerford, Chippenham
 Tilley & Parry, 14 Market pl. Chippenham
 Trefusis S. Kerr, Ivydene, Amesbury, Salisbury
 Waddington D. & D. H. 8 Market pl. Warminster
 Walter Wm. 3 Ashton st. Trowbridge
 Waters & Rawlence, 49 Canal, Salisbury. **See advertisement**
 White Arthur, 11 Hunt st. Swindon
 Woolley & Wallis F.A.I. The Castle Auction mart, Castle street, Salisbury; Church street, Romsey & Fordingbridge. **See advertisement**

Knight, Frank & Rutley, 20 Hanover square, London W
 Turner Alex. H. & Co. (& auctioneers), 69 South Audley street, London W; & at Guildford, Weybridge & Woking

Agents—Motor.

See Motor Agents.

Agents—Motor Car.

See Motor Car Agents & Repairers.

Agents—Motor Spirit.

See Motor Spirit Agents.

Agents—Registration.

Butler James John, 14 Market place, Chippenham
 Lee James H. 4 New rd. Chippenham
 Percy Harry Fortescue, 65 Fore st. Trowbridge
 White Ernest J. 4 Hill st. Trowbridge

Agents—Sewing Machine.

See Sewing Machine Agents & Dealers.

Agents—Shipping.

Belcher John & Son, 13 Victoria rd. Swindon
 Lansdown B. & Sons, 6 Silver st. Trowbridge
 Smee A. 52 Silver street, Salisbury

Neale & Wilkinson Ltd. Shipping Agents & Foreign removal contractors, 32 St. Mary Axe, London E C

Agent—Tea.

Butler F. C. 141 Victoria rd. Swindon

AGRICULTURAL ENGINEERS.

See Engineers—Agricultural.

AGRICULTURAL IMPLEMENT MAKERS & AGENTS.

Marked thus * are Agents.

Full lists of this trade in United Kingdom, see Engineers Directory. Price 30s.]

Affleck F. & T. Eastcott rd. Swindon
 Armitage John Varley, St. Ann's foundry, Salisbury
 Baker Hy. J. Maiden Bradley, Bath
 *Bigwood L. Jn. High st. Melksham
 *Blackford James Smyth, 21 High st. Chippenham
 Brewer Albert, West street, Wilton, Salisbury
 *Burt W. H. 41 Market place; stores, 58 & 59 New Park street, Devizes
 *Hulands Herbert C. E. Yatton Keynell, Chippenham
 Humphries & Sons (farm vehicles), Wagon works, London rd. Chippenham
 *Jackson & Sons, Cattle market, Trowbridge
 Loveday William Thos. Aldbourne
 Maundrell Edward Ward, The Foundry, Calne
 Nightingale & Look, Market House chambers, Salisbury
 Osborne & Young, Allington, Chippenham Without
 Perrett George & Sons (repairers), Rowde, Devizes
 Pope James Alfred, Chantry works, Marlborough
 Rawlings William, Bourne iron works, Collingbourne Ducis, Marlborough
 Reeves R. & J. & Son Limited, Bratton iron works, Bratton, Westbury
 Reeves & Son Limited; stores, Cattle market, Trowbridge
 Sheppard Burnard Tuffley R.S.S. (hoe), Figheldean, Salisbury
 Smith Herbert & Sons, New Forest iron works, Downton, Salisbury
 Tasker & Sons, Lim. Market place, Salisbury
 Titt John Wallis, Woodcock iron works, Warminster
 *Watts Wm. Ramsbury, Hungerford
 Whatley & Co. Avonside works, Pewsey
 White Thomas Henry, 2 Sidmouth st. Devizes; & at Market Lavington
 Woodward Ernle, Biddestone iron works, Biddestone, Chippenham

Bentall E. H. & Co. Ltd. Heybridge, Maldon, Essex. Makers of chaff cutters, root pulpers, corn grinding mills, corn crushers, kibblers, oil cake mills, petrol engines &c.

Latest Awards 1910:
 Brussels Exhibition, Two Medals; one for chaff cutters & root cutters & one for petrol engines
 St. Petersburg Exhibition, One Medal for chaff cutters & root cutters
 Odessa Exhibition, One Medal for chaff cutters & root cutters
 Ekaterinoslav Exhibition (Russia), One Medal for chaff cutters
 Tel. address, Bentall, Heybridge
 Telephone, P.O. 2 Maldon

AGRICULTURAL MACHINE OWNERS.

Marked thus * are Steam Plough Owners.
 Marked thus † are Trashing Machine Owners.

†Barnes Bros. Southwick, Trowbridge
 †Betteridge George, Great Bedwyn. Hungerford

Brown & May Limited (thrashing machines), Devizes
 †Burgess Harry, Bratton, Westbury
 †Carter Geo. Ashton Keynes, Swindon
 †Doughty Henry, Hindon, Salisbury
 †Edmonds Edwin Hugh, Coped hall, Wootton Bassett & Lyneham, Chippenham
 †Fall John W. Burbage, Marlborough
 †Ferris Morris, Urchfont, Wilts
 †Lawes George, Ludwell, Salisbury
 †Lucas & Pauling Limited, Ramsbury, Hungerford. Telegrams, "Lucas, Ramsbury"
 Scott Moses, Lea, Malmesbury
 *†Stratton F. & Co. Manor house, Manningford Bohune, Pewsey
 Titt John Wallis, Woodcock iron works, Warminster

AGRICULTURAL MACHINISTS.

See Machinists.

ALE & PORTER MERCHANTS.

See also Agents—Brewers'.

Applegate W. & Sons, 1 Roundstone street & bonded stores, 5 Wicker hill, Trowbridge; Weymouth st. Warminster & 35 New road, Calne
 Brown & Plummer, Market pl. Swindon
 Dear R. 35 Blue Boar row, Market place, Salisbury
 Flocks & Manning, High st. Melksham
 Large & Co. 57 Canal, Salisbury
 Lovibond Jn. & Sons Ltd. St. Ann's brewery & 45 Catherine st. Salisbury
 Richardson Brothers, High st. Salisbury; agents for Marston, Thompson & Eversheds, Burton-on-Trent
 Taylor Thomas & Emanuel, 19 & 14 Silver street, Bradford-on-Avon

ANALYTICAL CHEMISTS.

See Chemists—Analytical.

ANIMAL PRESERVERS.

See Bird & Animal Preservers.

ANNATTO MANUFACTURERS.

Fullwood (R. J.) & Bland, 31 Beveden street, Hoxton, London N

ANTI-FRICTION METAL MFGS.

Dewrance & Co. 165 Great Dover st. London SE

ANTIQUARIAN FURNITURE DEALERS.

Baverstock L. 3 East st. Warminster
 Bennett Mrs. E. 9 St. John st. Devizes
 Burden A. C. Durrington, Salisbury
 Cheverill F. 22 Church st. Trowbridge
 Davis Miss A. J. 14 Winchester street, Salisbury
 Goldsworthy Mrs. Alice Mary, 50 High street, Salisbury
 Halliday A. 36a, Market street, Bradford-on-Avon
 Harding Richd. 56 High st. Salisbury
 Harwood Geo. Hy. 34 Wood st. Swindon
 Hulbert R. 17 Stallard st. Trowbridge
 Mullins Wm. 52 & 54 High st. Salisbury
 Neate Charles E. & Sons, 24 Maryport street & 35 Market place, Devizes & High street, Pewsey
 Neate S. H. 34 High st. Marlborough
 Passmore R. K. 29 Wood st. Swindon
 Scamell C. 51 High street, Salisbury
 Street Elias, 79 Brown st. Salisbury

ANTIQUES—DEALERS IN.

Bushell Edward, Atworth, Melksham
 Hyde Alfd. J. 56 Wilton rd. Salisbury
 Northey Miss Mary, Church street, Lacock, Chippenham
 Ovens & Son, 41 Market pl. Chippenham
 Pearce J.H. 53 Causeway, Chippenham

APARTMENTS.

Alford Misses Grace & Catherine, East Knoyle, Salisbury
 Allford Mrs. Eliza J. 27 Wyndham road, Salisbury

- Andrews Mrs. J. 12 Queen's rd. Salisbury
 Anstey Miss Emily Ruth, South Barcombe, Salisbury
 Ash John, 46 Wyndham rd. Salisbury
 Bailey Mrs. Annie, 1 Marshfield rd. Chippenham
 Bailey Miss B. 25 Church st. Trowbrdg
 Baker Chas. 25 Innox rd. Trowbridge
 Ball Alfd. 116 Newtown, Trowbridge
 Ball Mrs. C. Abbey row, Malmesbury
 Barnes Clement, Compton hut, Compton Chamberlayne, Salisbury
 Bate Mrs. F. 32 York rd. Salisbury
 Bendle Mrs. Julia, 1 Boreham terrace, Warminster
 Beresford Jn. A. 8 Mill rd. Salisbury
 Bishop Mrs. Fanny, New Sarum house, Minster street, Salisbury
 Blackford Mrs. Rose Anna, 41 Rolleston street, Swindon
 Blewden Mrs. W. Church ho. Shrewt'n
 Boddington Mrs. May, 35 Kingsbury street, Marlborough
 Brooke Henry James, Ivy house, High street, Marlborough
 Brown Wilson, 52 High st. Marlboro'
 Burgess Jn. 2 Vicarage st. Warminstr
 Butters Mrs. Fanny, Salisbury street. Mere, Wilts
 Caldow Mrs. I. 3 York rd. Salisbury
 Cary Joseph Charles, Rose cottage, Salisbury road, Marlborough
 Clark Mrs. Harriet, 54 Bradford rd. Trowbridge
 Cogswell H. 13 Prospect pl. Trowbrdg
 Coombs Miss Annie, 77 Exeter street, Salisbury
 Coram Hy. 26 Harcourt ter. Salisbury
 Cox H. L. 20 Yerbury st. Trowbridge
 Cox Herbt. 13 Back st. Trowbridge
 Crook Miss K. 38 Harcourt ter. Salisbury
 Crooks Mrs. Ella, 31 Wyndham road, Salisbury
 Dallimore Mrs. Mary, New Broughton road, Melksham
 Dee Mrs. C. 82 Crane street, Salisbury
 Deverell Miss Emma Elizabeth, 25 Devizes road, Salisbury
 Dredge Jn. 47 Church st. Warminster
 Durnford Mrs. Thomas, Potterne
 Dwelly Mrs. J. Bristol st. Malmesbury
 Earle Roland, 2 Innox rd. Trowbridge
 Elliott Miss E. 42 New st. Salisbury
 Ewens Chas. 43 Rectory rd. Salisbury
 Farr & Burrough Misses, 16 Castle road, Salisbury
 Faulkner Mrs. Eva, 17 Bradford road, Trowbridge
 Fishlock George, King John's hotel, Tollard Royal, Salisbury
 Gay Mrs. Mary Ann, 13 Eastbourne road, Trowbridge
 Griffiths Mrs. M. 7 Clarendon road, Trowbridge
 Halsey Mrs. F. 3 Coburg pl. Melksham
 Harris Mrs. E. 56 Bradford rd. Trwbrdg
 Hathaway Mrs. Elizabeth, Limpley Stoke, Bath
 Hawkins Mrs. Catherine, Rose cottage, Upper Stratton, Stratton St. Margaret, Swindon
 Higgins Tom, 15 Long st. Devizes
 Honey Miss E. 3 Northgate st. Devizes
 Hughes Miss M. 48 Castle st. Trwbrdg
 Hughes Saml. 50 The Close, Salisbury
 Hyatt Herbert Henry, Buskin cottage, St. Mary's place, Chippenham
 Isgar Mrs. Sophia, 15 Clarendon rd. Trowbridge
 Jackson W. 11 Goddard av. Swindon
 Jenkins Mrs. E. 12 Avenue rd. Trwbrdg
 Judd Miss Mary, South lodge, Churchfields, Salisbury
 Keates Mrs. G. 20 The Halve. Trowbdg
 King Miss S. Linthorn, 36 Wyndham road, Salisbury
 Knowlman Mrs. Charles, Stanfield, West end, Melksham
 Labrum Mrs. Frances, Melrose, High street, Warminster
 Lak Mrs. S. 21 Trinity st. Salisbury
 Lewington Joseph, Bank st Melksham
 Lewis Mrs. B. 39 Avenue rd. Trowbdg
 Lewis Frederick William, 12 West Ashton road, Trowbridge
 Levy Mrs. M. Shalbourn, Hungerford
 Line Geo. H. 35 Rectory rd. Salisbury
 Lock Mrs. Louisa Jane, Railway view, Melksham
 Low Mrs. W. P. 20 George st. Warmnstr
 Lucas Mrs. A. 51 Market pl. Warminstr
 Maddaford Mrs. Sarah Elizabeth, 45 Avenue road, Trowbridge
 Marks Miss Louisa, 3 Roundstone st. Trowbridge
 Martin F. 54 Wyndham rd. Salisbury
 Martin Farnham W. 52 Wyndham road, Salisbury
 Munday Miss E. 16 St. John st. Devizes
 Nash Frederick, Bath rd. Melksham
 Noyes Mrs. D. 2 Innox, Trowbridge
 Nurdng Mrs. Ellen, 65 Wingfield rd. Trowbridge
 Oakford Henry George, 118 Bradford road, Trowbridge
 Parsons Mrs. E. 83 Devizes rd. Salisbury
 Pearce Mrs. Julia N. 58 Bradford road, Trowbridge
 Penny Henry J. Wardour, Tisbury
 Pike Miss Emma Louisa, 29 Bradford road, Trowbridge
 Pistell Wm. Hy. 8 Dews rd. Salisbury
 Pitcher Herbert, Deptford, Wylve
 Porter Mrs. F. 6 Avenue rd. Trowbrdg
 Pothecary Misses S. & A. 43 High street, Salisbury
 Potter Wm. 12 Castle st. Trowbridge
 Randall Miss Alice Mary, 12 Harcourt terrace, Salisbury
 Randall Miss E. 55 Newtown, Trowbrdg
 Randall Mrs. K. 118 Newtown, Trwbrdg
 Rawlings Miss A. 5 Wesley rd. Trwbrdg
 Reakes Mrs. Sarah Ann, 1 Wyndham terrace, Salisbury
 Reanor S. 7 York road, Salisbury
 Redwood Mrs. Mary, 8 Harcourt terrace, Salisbury
 Richman Henry, Rowde, Devizes
 Roberts Mrs. E. 26 Clarendon road, Trowbridge
 Rogers Miss Edith Emmeline, 6 St. Nicholas road, Salisbury
 Rooke Mrs. Louisa, 7 Avenue road, Trowbridge
 Sargent Mrs. Eliza Jane, 6 Harcourt terrace, Salisbury
 Shepherd F. J. 22 Harcourt ter. Salisbury
 Shimon Hy. 50 Bradley rd. Trowbridge
 Simmonds E. 31 Up. Studley, Trowbrdg
 Sims Mrs. C. 52 London rd. Marlboro'
 Sims Mrs. S. 6 Back st. Trowbridge
 Skeins Mrs. Kate, 25 St. Mark's rd. Salisbury
 Smith Miss E. 6 Goddard av. Swindon
 Smith Mrs. Elizh. J. Studley, Calne
 Smith Mrs. M. 56 Wellington st. Swndn
 Spear Miss Mary, 51 Gloucester rd. Trowbridge
 Stancombe Mrs. Ellen, Gloucester rd. Malmesbury
 Stevens Miss E. J. 4 The Halve, Trwbrdg
 Still Mrs. E. 10 Manor rd. Salisbury
 Still Joseph, 75 Castle rd. Salisbury
 Stokes Mrs. Elizabeth, 11 West Ashton road, Trowbridge
 Taylor Miss Eleanor, 32 Harcourt terrace, Salisbury
 Thompson Mrs. Elizabeth, 1 Church street, Salisbury
 Thompson W. 34 Stallard st. Trwbrdg
 Timms Hy. 32 Victoria rd. Warminstr
 Townsend Mrs. Emily, Pickwick rd. Corsham
 Trimby Mrs. D. 53 Paynes hl. Salisbury
 Vaisey Misses Sarah & Edith, St. Joseph's place, Devizes
 Vernon Mrs. Nellie, 14 Harcourt terrace, Salisbury
 Webb James, 109 Newtown, Trowbrdg
 Wellington Mrs. Heber, 45 High st. Salisbury
 Whatley C. 89 Gloucester rd. Trowbdg
 Wheeler A. 10 Marlboro' rd. Salisbury
 White Miss L. 66 Newtown, Trowbrdg
 Whittock Miss Alice, 12 The Close, Warminster
 Wilkins Misses S. G. & C. 20 Conigre, Trowbridge
 Wilkins William, Prospect house, Limpley Stoke, Bath
 Williams Fdk. 74 Exeter st. Salisbury
 Williams Mrs. Sarah Jane, Clifton house, Lethbridge road, Swindon
 Woodward W. 18 The Halve, Trowbdg

APPRAISERS & VALUERS.

See also Auctioneers.

- Bishop & Fisher, Regent circus, Swindon
 Davis George H. St. Thomas' square, Salisbury. **See advertisement**
 Dore, Fielder & Matthews, 38 Regent circus, Swindon; & at Malmesbury
 Dowden James Keith, Bank chambers, Castle street, Salisbury
 Eden, Baines & Kennaway, Heytesbury estate office, Heytesbury; & Sherborne Dorset
 Ferris & Puckridge, Milton, Pewsey
 Foley, Son & Mundy, The Mart, Manners st. & Cattle market, Trowbrdg
 Jeans Mark F.S.I. High st. Marlboro'
 Lavington Thomas, High street, Marlborough; & at Devizes
 Lawes Edward Henry, Newlands, Market Lavington
 Lewis & Son, 45a, Market place, Chippenham
 Neate Charles E. & Sons, 24 Maryport street & 35 Market place, Devizes & High street, Pewsey
 Neate Stephen H. 34 High street, Marlborough
 Parry (Herbert) & Ferris (agricultural), 39 Market pl. Chippenham; Northfields house, Curzon st. Calne & 4 Market place, Devizes. **See advertisement**
 Randell A. J. 4 St. John st. Devizes
 Tilley & Parry (agricultural), 14 Market place, Chippenham
 Waddington D. & D. H. 8 Market pl. Warminster
 Waters & Rawlence, 49 Canal, Salisbury. **See advertisement**
 Woollev & Wallis F.A.I. The Castle Auction mart. Castle street, Salisbury; & at Fordingbridge & Romsey. **See advertisement**

ARCHITECTS.

Marked thus * are also Surveyors.

- *Bath Fred F.R.I.B.A., F.S.I. Crown chambers, Bridge street, Salisbury
 *Beswick Robert J., M.S.A. 10 Victoria road, Swindon
 Bishop & Fisher, Regent circus, Swindn
 Blount George Leo Willie M.R.I.A. Irel. 39 High street, Salisbury
 Bothams Alfred Champnev A.M.Inst. C.E. 32 Clipper lane, Salisbury
 Brakspear Harold F.S.A., A.R.I.B.A. High street, Corsham
 Brakspear Sidnev. Ash villa, Corsham
 Denham G. 14 Brown st. Salisbury
 *Drew & Sons, 28 Regent circus, Swindn
 *Harding Jn. & Son, 58 High st. Slisbury
 Holloway & Fogg, 7 Market place, Chippenham & (attend tues.), High street, Melksham
 Ishorn Ernest Charles, 33 St. John street, Devizes
 Lemon & Blizard F.F.R.I.B.A. 29 Market place, Salisbury
 *Long Albert Frank, 53 Market place, Warminster
 Masters William Arthur Harvey, 42 Cricklade street, Swindon
 Medlicott W. B. 15 High st. Devizes
 Messenger Henry, The Close gatehouse, Salisbury
 Oliver E. Keene M.S.A. Manor house, Manningford Abbots, Pewsey
 Pitt T.E. Sandford Haddington, Calne
 *Ponting Charles Edwin F.S.A. Wye house, Marlborough

ARCHITECTS—continued.

Randell A. J. 4 St. John st. Devizes
 Read & Osborne, 71 Market place,
 Chippenham
 Shackle G. H. 1 Alexandra terrace,
 Marlborough
 Snailum W.W. 5 Church st. Trowbridge
 Stanley William Henry A.M.I.C.E.
 Market House chambers, Market
 street, Trowbridge
 Trow H. A. High st. Wootton Bassett
 Webb E. Doran F.S.A. 37 New st.
 Salisbury

ART METAL WORKERS.

Sarum Wrought Iron Works (W. G.
 Wilton, sec.), 45 Canal, Salisbury;
 wrought iron entrance & garden
 gates

**ART NEEDLEWORK
 REPOSITORIES.**

Ackhurst Mrs. Clara, High st. Corsham
 Fowler & Bailey, 27 Catherine street,
 Salisbury
 Strong Miss Beatrice Helena, 40
 George street, Warminster

ARTESIAN WELL BORER.

Thom John P. Canal works, Patri-
 croft, near Manchester

ARTESIAN WELL ENGINRS.

Duke & Ockenden Limited, 126 South-
 wark street. London S E; & Little-
 hampton. **See advertisement**

ARTESIAN WELL SINKER.

Ockenden Frederick William, Wilton
 road, Salisbury

ARTIFICIAL MANURE MERS.

See Manure Merchants.

ARTIFICIAL TEETH MANFRS.

American Dental Co. 1 Regent cir-
 cus, Swindon
 Bush James Edward, Market place,
 Melksham & 33 Fore st. Trowbridge
 & at Calne (mon.) & Devizes (thurs)
 Cullingford Frederick Thos. Mallory,
 95 Victoria road, Swindon
 Griffiths Jn. 23 Avenue rd. Swindon
 Hamlyn T. M. 53 New rd. Chippenham
 Macdonald Manufacturing Co. Ltd.
 3 Roundstone street, Trowbridge
 Ormsby Archibald George, 6 Endless
 street, Salisbury
 Taylor Charles H. C. 45 Fore street,
 Trowbridge
 Wells Geo. B. 19 Endless st. Salisbury

ARTISTS.

Alexander Wm. 79 Wilton rd. Salisbury
 Daniels Chas. J. 216 County rd. Swindon
 Hutton Walter Charles Stritch. Don-
 head cottage, Donhead St. Andrew,
 Salisbury

ARTISTS' MATERIAL DLRS.

Bloom Messrs. Canal & 6 Catherine
 street, Salisbury

ASBESTOS MANUFERS.

Asbestos Co. Limited (Bell's United),
 Southwark street, London S E

ASSEMBLY ROOMS.

See Public Halls.

ATHLETIC OUTFITTERS.

Bryan George, Ludgershall, Andover
 Crosby & Jennings, 67 High street,
 Marlborough
 Smart T. 48 Timbrell st. Trowbridge
 Wilton Brothers, 17 Canal, Salisbury

AUCTIONEERS.

Marked thus * are also Valuers.

Adams & Gardner, 4 Cricklade st
 Swindon
 Ainsworth William John, Regent cir-
 cus, Swindon

Armstrong F. & Son, High street,
 Wootton Bassett
 Barnfield William George, 42 St.
 Margaret street, Bradford-on-Avon
 *Bishop & Fisher, Regent circus,
 Swindon
 Cullerne Thos. 67 Victoria rd. Swindon
 Davies R.W. 37 Regent circus, Swindon
 Davis George Henry, St. Thomas'
 square, Salisbury. **See adver-**
tisement

*Dore, Fielder & Matthews, 38
 Regent circus, Swindon; & at
 Malmesbury

*Dowden James Keith, Bank cham-
 bers, Castle street, Salisbury
 Ferris & Boniface, 38 High st. Swindon
 Ferris & Puckridge, Milton, Pewsey
 *Foley, Son & Mundy, The Mart,
 Manvers street & Cattle market,
 Trowbridge

Herbert Allan, Ludgershall, Andover
 Hinton Fred, Inlands farm, Wanboro',
 Swindon

*Jeans Mark F.S.I. High st. Marlboro'
 Jeffery J. Donhead St. Mary, Salisbury

King Charles Richard Young, Pewsey
 *Lavington Thomas, Market place,
 Devizes & High street, Marlborough
 Lawes Edward Henry, Newlands.
 Market Lavington

Lewis & Son, 45a, Market place,
 Chippenham

Maskelyne John, 16 High street,
 Swindon & Wroughton, Swindon

Parker Robt. Jn. Place rd. Melksham
 *Parry (Herbt.) & Ferris, 39 Market
 place, Chippenham; Northfields ho.
 Curzon street, Calne & 4 Market
 place, Devizes. **See advertise-**
ment

Pugh Geo. P. 45a, Regent st. Swindon
 Regent Street Auction Mart (George
 P. Pugh, proprietor), 45a, Regent
 street, Swindon

*Snailum G. & Sons, 5 Church street
 & Cattle market, Trowbridge
 Southern Empire Co. (The), 142
 Victoria road, Swindon

*Teagle & Sons, 61 Market place,
 Chippenham & Little Somerford
 Teagle W. Upper Seagry, Chippenham
 Tilley & Parry, 14 Market place, Chip-
 penham

*Waddington D. & D. H. 8 Market
 place, Warminster

*Waters & Rawlence, 49 Canal.
 Salisbury. **See advertisement**

Woolley & Wallis, The Castle auc-
 tion mart, Castle street, Salisbury;
 Church street, Romsey & Fording-
 bridge. **See advertisement**

Knight, Frank & Rutley, The Hanover
 Square auction galleries, London
 W; sales every week of jewellery,
 silver, furniture, china & works of
 art; valuations

BABY LINEN WAREHOUSES.

Bromley Mrs. Lizzie, 8 Roundstone
 street, Trowbridge

Oliver Mrs. Eva, 18 Brittox, Devizes

BACON CURERS.

Adve & Hinwood Limited, Park rd.
 Malmesbury

Avon-Vale (Wilts) Bacon Curing Co.
 Ltd. (Ernest P. Mills, sec.), 32 River
 street & 66 Market pl. Chippenham
 Bowyer, Philpott & Payne Limited,
 Innox, Trowbridge & High street,
 Melksham

Burbidge Mrs. E. Heddington, Calne
 Case & Sons, 31 & 32 Mortimer st.
 Trowbridge

Central Wiltshire Bacon Co. Limited
 (The), 7 Little Brittox, Devizes

Clothier Geo. 6 Timber st. Chippenham
 Dyer Andrew, 92 Fisherton st. Salisbury
 Extence S. Salisbury st. Mere, Wilts
 Grove Samuel, 22 High st. Salisbury

Harris Chas. & Thos. & Co. Lim. Calne
 Haynes A. & E. Lower Stratton green,
 Stratton St. Margaret, Swindon
 Pound W. 26 & 27 New rd. Chippenham
 Rawlings F. 9 Fore street, Trowbridge
 Roberts George, Bank st. Melksham
 Walton John & Co. Ltd. Mere, Wilts;
 Maiden Bradley; Zeals & Bour-
 ton, Dorset. **See advertisement**
 West (The) of England Bacon Co.
 Limited, The Strand, Calne
 Wiltshire Bacon Curing Co. Limited
 (The) (George S. Gillett, sec.; Chas.
 Goodman, manager), Foundry lane
 & 71 Market place, Chippenham
 Wiltshire William, Post office, Bra-
 denstoke-cum-Clack, Chippenham

BACON FACTOR.

Dyer A. 92 Fisherton st. Salisbury

BAG MAKERS.

See Sack & Bag Makers.

BAG & TRUNK DEALERS.

Dixon & Co. 18 High st. Salisbury

BAKERS.

Adams Bros. Alfred, City, Melksham
 Akers J. W. Marston Maisey, Cricklade
 Allen J. 12 Wine st. Bradford-on-Avon
 Alley N.J. Westbury Leigh, Westbury
 Amor Jasper & Son, Cleeve, Seend,
 Melksham

Annetts W. Winterslow Com. Salisbury
 Archard Misses A. & E. 17 Silverless
 street, Marlborough

Bailey Thos. 127 Victoria rd. Swindon
 Baker Joseph, West Lavington, Little-
 ton Panell

Bail Fredk. W. High st. Malmesbury
 Ball John T. Sutton Veny, Warminster

Barlow Josph, 22 Bridewell st. Devizes
 Barrett Fred, Sheep street, High-
 worth, Swindon

Barter Frank, Wylve

Bartholomew T. Gt. Bedwyn, Hungford

Bartlett Tom, Berwick St. John, Salisbury

Barton Robert, Holt, Trowbridge

Batchelor Thomas, Erlestoke, Little-
 ton Panell

Bence Mrs. A. Yatton Keynell, Chippenham

Bence Gilbert, Colerne, Chippenham

Benger Mrs. Sarah, Bishop's Can-
 nings, Devizes

Bentley Thomas & Co. 4 London rd.
 Chippenham

Besant Mrs. Millicent, Christian Mal-
 ford, Chippenham

Bird Alfred, Pickwick & High street,
 Corsham

Blackman F. Compton Bassett, Calne

Bodman W.H. 4 Silverless st. Marlboro'

Borer John, Littleton Panell

Boucher Wm. 4 British row, Trowbridge

Boulter W. High st. Purton, Swindon

Boulton Richard, Horsefair, Malmesbury

Bown A. G. Broad Hinton, Swindon

Bradley Walter Richard, 3 Castle
 street, Trowbridge

Brangwin James Curtis, Ogbourne St.
 Andrew, Marlborough

Brinkworth Wm. Lacock, Chippenham

Brinkworth William John Trescot,
 Marshfield road, Chippenham

Britton A. Sutton Benger, Chippenham

Broomfield J. Ea. Tytherton, Chippenham

Brown S. & Son, Cheap st. Westbury

Brown Frank, Shalbourn, Hungerford

Burbidge Mrs. E. Heddington, Calne

Burbidge F.C. 23 Park la. Chippenham

Burchill Eli, Bradenstoke-cum-Clack,
 Chippenham

Burgess Henry, Market pl. Westbury

Burgess Henry, 16 St. Margaret
 street, Bradford-on-Avon

Burgess Mrs. Mary, High st. Purton,
 Swindon

Burroughs Walter Ernest, 81 North
 street, Wilton, Salisbury

Bush & Son, High street, Cricklade

Butcher E. J. 21 Silver st. Warminster

- Butcher Samuel, 38 Faringdon st.;
46 Fleet street; 153 Westcott pl.
& 92 Cricklade road, Swindon
- Butt Walter & Son, 16 & 18 Broad
street, Trowbridge
- Cabell Geo. Yatton Keynell, Chippenham
- Cannings George, 13 Market street,
Bradford-on-Avon
- Caple Geo. Blackmore, Box, Chippenham
- Carr E. 52 Mortimer st. Trowbridge
- Carter Henry & Sons, Lydiard Mill-
cent, Purton
- Carter W. Imber, Codford St. Mary
- Carter William Henry, Aldbourne
- Caswell Geo. H. 53 London rd. Calne
- Caswell William, Yatesbury, Calne
- Challis A. 4 Monday Market st. Devizes
- Chappell F. Gloucester st. Malmesbury
- Chappell L. Sheldon road, Chippen-
ham Without
- Clarke A. Morton, Minety, Malmesbury
- Cole Edward J. Upper Stratton, Strat-
ton St. Margaret, Swindon
- Coleman Charles, Chapel gardens,
Easterton
- Collett Edward C. Keevil, Trowbridge
- Colston & Son, 14 Curzon st. Calne
- Comley A. High st. Wootton Bassett
- Comley F. High st. Wootton Bassett
- Conduit J. Middle Woodford, Salisbury
- Cook Chas. High st. Wootton Bassett
- Cook Philip Wm. Heddington, Calne
- Cooper John, Huish hill, Pewsey
- Couch Albert, Wingfield, Trowbridge
- Couch Walter, North street, Pewsey
- Couzens Albert Edward, Westrop,
Highworth, Swindon
- Couzens J. Winterbourne Bassett, Swindon
- Cowdry Mrs. R. Fovant, Salisbury
- Cowley J. W. 200 Cricklade rd. Swindon
- Cuff Alfred John, Dinton, Salisbury
- Curtis Arthur H. Langley Fitzurse,
Chippenham
- Curtis Jas. Salisbury st. Mere, Wilts
- Dainton C. & Son, 25 Bridge street,
Bradford-on-Avon
- Davis Miss C. 12 Deverill rd. Warminster
- Daymond Joe, High street, Corsham
- Dinham Mrs. M. High st. Corsham
- Dodge E. Thomas, 1 Fore street,
Common, Warminster
- Dominy J. H. Wardour, Tisbury
- Drew A. S. 2 Hilperton rd. Trowbridge
- Dyke Thomas, Great Cheverell, Little-
ton Panell
- Eley Arthur, Moredon, Swindon
- Ellen R. T. 21 Market place, Devizes
- Elsip Percy Jas. Sherston, Malmesbury
- Elsworth John, Steep st. Mere, Wilts
- Emery Isaac, High st. Malmesbury
- Everley E. Tytherington, Heytesbury
- Fell Stephen & Josph. 19 The Grn. Calne
- Fielding Alfred, Poulshot, Devizes
- Findon George, 33 Bridge st. Swindon
- Flocks Miss Elizh. Bralton, Westbury
- Ford Frank Thomas, 17 Market pl. &
30 Causeway, Chippenham
- Forder Thomas, Netheravon
- Fowler Mrs. E. Semley, Shaftesbury
- Fowler Joseph Godwin, Potterne
- Fowler Thomas, East Knoyle, Salisbury
- Fry Mrs. Mary & Sons, Bremhill, Calne
- Fry Stephen Walter & Sons, 35 Bed-
win street, Salisbury
- Fuller James, Upavon, Pewsey
- Gale R. Linleys, Gastard, Corsham
- Gale Samuel, Lockeridge, Marlboro'
- Gardner Edwd. Lance, Purton, Swindon
- Gay Stephen, Lea, Malmesbury
- Gilbert Mrs. Rose, Chisledon, Swindon
- Gilbert Wilberforce, Britford, Salisbury
- Gladwin & Sons, Market cross,
Malmesbury
- Godwin & Son, 3 Cricklade st. Swindon
- Godwin A. B. Winsley, Bradford-on-Avon
- Godwin George, Monkton Farleigh,
Bradford-on-Avon
- Godwin W. E. 103 Princes st. Swindon
- Gray Wm. Crockerton, Warminster
- Grayer Caleb, Landford, Salisbury
- Green Albert Edward, Mere, Wilts
- Green F. Fonthill Gifford, Tisbury
- Gregory J. T. Ashton Keynes, Swindon
- Gunstone F. 24 Church st. Trowbridge
- Hammond I. Castle Combe, Chippenham
- Hancock Mrs. Mary, Tinhead, Westbury
- Harding J. 5 Farnsby st. Swindon
- Harman Wm. B. 17 Milford st. Salisbury
- Harrold Brothers, Bath rd. Melksham
- Harrold Charles, Forest, Melksham
- Hart James, Tollard Royal, Salisbury
- Hart T. 4 The Parade, Marlborough
- Haskell George, Nunton, Salisbury
- Hathway Jas. Lyneham, Chippenham
- Hawkins T. 1 Rodbourne rd. Swindon
- Hayter Albert, Hindon, Salisbury
- Hickman William, Alderbury, Salisbury
- Hicks T. 33 High street, Warminster
- Higgs T. H. 18 Cricklade rd. Swindon
- Hill Charles, Kilmington, Bath
- Hill Frederick, Union st. Melksham
- Hill George, Sherston, Malmesbury
- Hoare Mrs. Emily A. Post office,
Wilton, Marlborough
- Hoare Jn. Roland, Allington, Salisbury
- Hoare Oliver, Burbage, Marlborough
- Hockley Bros. 15 New Park st. Devizes
- Hodges George, Charlton, Salisbury
- Holloway C. J. 2 Chapel st. Warminster
- Honeybun F. W. Castle st. Mere, Wilts
- Howse Albt. Hy. Everleigh, Marlboro'
- Howse Walter Jas. Easton, Pewsey
- Hughes Arthur Edwin, Up. Stratton,
Stratton St. Margaret, Swindon
- Hughes F. T. 114 Cricklade rd. Swindon
- Hulbert John Henry, Horningsham,
Warminster
- Hunt J. & Son, 33 Malmesbury road,
Chippenham
- Hunt H. High st. Wootton Bassett
- Hurley Mrs. S. Castle Combe, Chippenham
- Hyde John, Wroughton, Swindon
- James Ernest, Haydon Wick, Swindon
- James Walter, Market Lavington
- Jeans Edwin Robert, Salisbury st.
Mere, Wilts
- Jessett A. 6 London rd. Marlborough
- Jobbins J. Sherston, Malmesbury
- Johnson E. F. Burbage, Marlborough
- Jones & Sons, 50 New rd. Chippenham
- Jones Arth. 40 Jennings st. Swindon
- Jones John F. Box, Chippenham
- Jones William, Downton, Salisbury
- Joyce Walter, Lacock, Chippenham
- Keynes Wm. C. Kington St. Michael,
Chippenham
- Knapton Arth. 115 High st. Marlboro'
- Knight Robert, 88 Castle st. Salisbury
- Lancaster James Herbert, Blunsdon
St. Andrew, Swindon
- Lane Wm. West Winterslow, Salisbury
- Lavington B. Hullavington, Chippenham
- Lines Arthur Henry, Heytesbury
- Lines J. 6 Sutton Veny, Warminster
- Lloyd Geo. Jas. Stapleford, Salisbury
- Lloyd William Alfred, Gt. Bedwyn,
Hungerford
- Long Thomas & Sons, Tilshead
- Maidment F. Chitterne, Codford St.
Mary
- Maidstone Thos. Burbage, Marlboro'
- Marshall Tom & Son, 69, 71 & 73
Winchester street, Salisbury
- Marshall Frederick H. High st. Pewsey
- Marshall John C. North st. Pewsey
- Maslen Mrs. M. A. 44 Church st. Calne
- Matthews G. Steeple Ashton, Trowbridge
- May Samuel, Colerne, Chippenham
- Miles Frank, 1 Granville st. Swindon
- Miles Mrs. Georgina, Post office,
Upper Seagry Chippenham
- Millard A. W. Dilton Marsh, Westbury
- Millard Chas. Dilton Marsh, Westbury
- Millard James, Dilton Marsh, Westbury
- Mills E. R. Crudwell, Malmesbury
- Mills F. Brokenborough, Malmesbury
- Minty Mrs. F. Bromham, Chippenham
- Mizen & Poolman, Codford St. Mary
- Moon Miss J. Ramsbury, Hungerford
- Morse J. Swindon st. Highworth, Swindon
- Moss Brothers, Rowde, Devizes
- Naish Charles, Froxfield, Hungerford
- Nightingale Miss Frances Emma,
Broad Chalke, Salisbury
- Norris Edgar, Salisbury st. Mere, Wilts
- Norris H. Up. Wanborough, Swindon
- Norris Wm. Edge bridge, Mere, Wilts
- Norriss Arthur, Wardour, Tisbury
- Notton Edward, Market Lavington
- Ockwell Albert Edward, Calcutt st.
Cricklade
- Ockwell G. W. High street, Cricklade
- Page Mrs. D. Whiteparish, Salisbury
- Palmer Alfred, Aldbourne
- Palmer George Edward, Ashton
Keynes, Swindon
- Palmer William James, 95 Cricklade
road, Gorse hill, Swindon
- Parfitt Thomas, City, Melksham
- Parker John, Brinkworth, Chippenham
- Parrett Alfd. Bishopstone, Salisbury
- Parsons G. Lydiard Millicent, Purton
- Parsons Tom, Lower Wanboro', Swindon
- Parsons Wm. Edward st. Westbury
- Payne Chas. William, Ashton Keynes,
Swindon
- Peapell Frank, Eastrop, Highworth,
Swindon
- Penny William & Son, 39 Newtown.
Bradford-on-Avon
- Perrett Geo. Long st. Enford, Pewsey
- Phelps Robert J. 11 Cambria Bridge
road & 204 Rodbourne rd. Swindon
- Phillpott F. M. Ford, Chippenham
- Pike Mrs. Sarah J. Worton, Potterne
- Pound Fredk. G. 109 Dean st. Swindon
- Pritchard T. jun. Whiteparish, Salisbury
- Pullen Alfred, Quemerford, Calne
- Raines Jn. Warminster rd. Westbury
- Raines W. Warminster rd. Westbury
- Raven Geo. 134 Victoria rd. Swindon
- Read Henry George, Lowden, Chippen-
ham Without
- Rebeck A. J. Biddestone, Chippenham
- Rees Edgar W. Hilperton, Trowbridge
- Reynolds Charles, Milton, Pewsey
- Rickards Jn. W. Avebury, Marlboro'
- Robbins Sidney, 22 Trinity st. Slsbry
- Rogers Mrs. Sarah Jane & Son, Sem-
ley, Shaftesbury
- Rose Job & Son, 4 Broad st. Trowbridge
- Rose William & Sons, 29 Bond st.
Trowbridge
- Rouse Geo. W. 65 Castle st. Salisbury
- Russell G. 22 Regent circus, Swindon
- Rutt Mrs. M. A. Wilton, Marlboro'
- Salter Alfred John Thomas, Old
Broughton road, Melksham
- Salter Walter Jas. Seend, Melksham
- Sansom Mrs. Rose, Turl st. Swindon
- Scammell Mrs. C. Ludwell, Salisbury
- Schrine Frederick C. Broughton Gif-
ford, Melksham
- Scott Albert E. West Lavington,
Littleton Panell
- Scott B. E. Post office, Westbury
Leigh, Westbury
- Selman Jas. Chapmanslade, Westbury
- Sharp Albt. E. 8 East st. Warminster
- Sheppard G. Winterslow Com. Salisbury
- Sheppard L. Lower Wanboro', Swindon
- Sheppard W. E. Ramsbury, Hungerford
- Silcox S. 81 West st. Warminster
- Skinner H. Wootton Rivers, Marlboro'
- Skittrall A. 18 St. Martin's, Marlboro'
- Slade E. & Son, 1 Bath rd. Bradford-
on-Avon
- Sloper Mrs. Jane, Horton, Bishop's
Cannings, Devizes
- Smith Miss Ann, Swindon street,
Highworth, Swindon
- Smith F. C. 14 Hill st. Trowbridge
- Smith Mrs. L. West Overton, Marlboro'
- Smith Mrs. Sarah, Bushton, Cliffe
Pypard, Swindon
- Smith Thomas, Hanging Langford,
Steeple Langford
- Spencer G. J. Brinkworth, Chippenham
- Spicer Mrs. J. Coombe Bissett, Salisbury
- Spiers Mrs. Mary A. 1 Wood lane,
Chippenham
- Spiller Albert Arthur, Barrow street,
Mere, Wilts
- Spreadbury Henry Stephen, East
sands, Burbage, Marlborough
- Stickler George Alex. Rowde, Devizes

BAKERS - continued.

Stone Mrs. Sarah, Urchfont, Wilts
 Stratton William George, Little
 Somerford, Chippenham
 Strong G. Woodborough, Pewsey
 Strong Jonas, 7 Brittox, Devizes
 Strong T. J. 2 Little Brittox, Devizes
 Stroud George Fredk. 123 Westcott
 place, Swindon
 Summers William, 2 Shambles, Brad-
 ford-on-Avon
 Sutton W. & Co. 73 Fisherton st. Slsbry
 Sutton Fredk. 87 & 89 Crane st. Slsbry
 Swatton Thomas, Upavon, Pewsey
 Tanner F. E. 1 Manchester rd. Swindn
 Tasker Thomas, Alton Priors, Pewsey
 Telling F. Easton Grey, Malmesbury
 Thornton R. Netton, Durnford, Salsbry
 Tinnams H. Imber, Codford St. Mary
 Tinson Jas. 4 Emery la. Chippenham
 Tipper F. E. 42 Oriel st. Swindon
 Toogood Joseph, Road, Bath
 Toomer Mrs. Gilbert, Durrington,
 Salisbury
 Topp Charles, Mere, Wilts
 Tovey & Stock, High street, High-
 worth, Swindon
 Townsend Albert John, 4 & 5 Cause-
 way & Marshfield rd. Chippenham
 Tranter A. 5 Commercial rd. Swindon
 Tugwell Mrs. J. Abbey row, Malmesbry
 Turner Frederick, Yarnbrook, North
 Bradley, Trowbridge
 Vokins Wm. Ramsbury, Hungerford
 Vousden Edwin, Liddington, Swindon
 Watson Geo. T. Hilperton, Trowbrdge
 Watts Eli, Atworth, Melksham
 Watts G. J. Church street & High
 street, Wootton Bassett
 Webb Wm. John, Bank st. Melksham
 West W.B. & Co. 16 Devizes rd. Slsbry
 West Alfred, High street, Melksham
 Westmacott T. S. Upper Stratton,
 Stratton St. Margaret, Swindon
 Weston E. C. Caen hill, Rowde,
 Devizes
 Weston Francis E. Poulshot, Devizes
 White Richard & Son, Porton, Slsbry
 White F. R. Ford, Laverstock, Salisbury
 White H. Lane end, Corsley, Warmnstr
 White Jas. Hy. 43 East st. Warminster
 Wilkins Thos. 89 Victoria rd. Swindon
 Williams George, Central stores &
 bakery, Shrewton
 Wiltshire James, Hilmarton, Calne
 Wiltshire William, Bradenstoke-cum-
 Clack, Chippenham
 Winslow Henry George, Steeple Ash-
 ton, Trowbridge
 Witchell Fras. G. 65 Milford st. Slsbry
 Woodford I. Whiteparish, Salisbury
 Woodford Jn. Ernest, Downton, Salisbury
 Woodman Wm. Triangle, Malmesbury
 Woodward F. W. Colerne, Chippnham
 Woolford W.C. Hook, Wootton Bassett
 Wyatt W. Donhead St. Mary, Salisbury
 Young & Son, Great Wishford, Salsbry

BAKING POWDER MANUF.R.

Talbot James, 56, 58 & 60 Milford st.
 Salisbury

BANKERS.

Capital & Counties Bank Limited
 (branches) (Raymond Cadle, man-
 ager) Church street, Bradford-on-
 Avon; (Jn. Haines & M. P. Clarke,
 joint managers) The Strand,
 Calne; (William J. B. Ennis,
 manager) High st. Chippenham;
 (Ernest F. Toone, manager) Market
 place, Devizes; (F. G. T. Gold-
 stone, manager) High st. Malmes-
 bury; (Thomas Scard Reddrop,
 manager) High st. Marlborough;
 (Hy. J. Chandler, manager) Bank st.
 Melksham; (John Picton Arthur
 Edwardes, manager) Market place,
 Salisbury; (Charles L. Peploe, man-
 ager) 5 High street, Swindon;
 (Wm. Larder, cashier in charge)
 55 Bridge street. Swindon;

(John C. Woods, manager) 62
 Fore street, Trowbridge; (Francis
 J. N. Glass, manager) Market place,
 Warminster; (John Brewer Kirt-
 land, manager) Edward st. West-
 bury; (Charles L. Peploe, manager)
 High street, Wootton Bassett, Swin-
 don; (sub-branches) (T. Lansdown,
 agent) High street, Cricklade;
 (Frederick John Bryant, agent)
 High street, Corsham; (open wed.
 11 to 4 & fri. 12 to 2.45), High
 st. Highworth, Swindon; (Thomas
 S. Reddrop, agent) (open tues. &
 fri. 1.30 to 3.30) High st. Pewsey;
 (open wed. & sat. 10 a.m. to 12)
 Ludgershall, Andover; (open sat
 9.30 a.m. to 12.30 p.m.) Purton,
 Swindon & (sat. 11 a.m. to 1
 p.m.) Lacock, Chippenham; draw
 on head office, 39 Threadneedle st.
 London E C

County of Gloucester Bank Limited,
 now amalgamated with Lloyds Bank
 Limited

Lloyds Bank Limited (branch)
 (Leonard Arthur Stanley, manager),
 7 High st. & Fleet st. Swindon;
 (sub-branches) (open on wed. 11
 to 4 p.m. & fri. 12 to 2.45 p.m.)
 High street, Highworth; (John H.
 Franklin, agent) High st. Cricklade
 & (agency) (open on sat. 9.30 to
 12.30 p.m.) Purton, Swindon;
 draw on London office, 71 Lombard
 street E C

London City & Midland Bank Limited
 (Theo. H. Ensor, manager), 25
 Minster street, Salisbury & (wed.
 fri. & sat. 10.45 a.m. & 1 p.m.)
 Bulford, Salisbury; draw on head
 office, Threadneedle street, Lon-
 don E C

London County & Westminster
 Bank Limited (open wed. &
 sat. 11 a.m. to 12.15 p.m.), Lud-
 gershall, Andover; draw on head
 office, 21 Lombard st. London E C

National Provincial Bank of England
 Limited (Robert James Long, man-
 ager), 48 Blue Boar row, Market
 place, Salisbury & (agency) (attend
 on mon. & thurs. 10.45 to 12.30
 p.m.) Tisbury, Salisbury; draw on
 head office, 15 Bishopsgate, Lon-
 don E C

Union of London & Smiths Bank Ltd.
 (F. Coward, manager), Chippen-
 ham & (George S. Brown, man-
 ager) (open tues. & sat. 9.45 to
 11.45 a.m.), Box, Chippenham;
 draw on head office, 2 Princes st.
 London E C

Wilts & Dorset Banking Co. Lim.
 (head office) (Matthew Hy. Whitty
 Devenish, managing director; Walt.
 Moon & Herbert Sabin Harbidge,
 joint general managers), Market pl.
 Salisbury; (branches) (J. E. Lang,
 sub-manager) Amesbury; Ernest
 Hopkins, manager) 2 Church st.
 Bradford-on-Avon; (Henry Richard
 Kelway, manager) 11 High street,
 Calne; (Frederick A. Hake, mgr.)
 30 High st. Chippenham; (Alfred
 Hatch, mgr.) High st. Corsham;
 (H. S. Bryant, manager) 38 Market
 place, Devizes; (William Parfitt,
 sub-mgr.) Ludgershall, Andover;
 (Francis John Compton, manager)
 High street, Malmesbury; (Wilfred
 James Rogers, manager) High st.
 Marlborough; (Gilbert William
 Harding, manager) Market place,
 Melksham; (Alfred Hopkins, mgr.)
 Mere; (F. M. Bevan, manager)
 Pewsey, (James Kemp Furner,
 manager) 2 Wood street, Swindon;
 (C. E. M. Harvey, manager)
 94 Regent street, Swindon;
 (John Sawtell, manager) 64 Fore
 st. Trowbridge; (Frederick Beale,

manager) 42 Market pl., Warmin-
 ster; (H. S. H. Waylen, manager)
 Edward street, Westbury (Frank
 Mundy, mgr.), High st. Wootton
 Bassett; (agencies) (wednesdays &
 fridays 11 a.m. to 2.30 p.m.) High
 street, Downton, Salisbury; (mon-
 days & thursdays from 10.45 a.m. to
 12.30 p.m.) Howell & Co.'s, High
 street, East Tisbury, Tisbury;
 (mondays & thursdays from 2 to
 3.30 p.m.) Market place, Wilton,
 Salisbury; (saturdays from 9.30 to
 12.30) Purton, Swindon; (tuesday,
 thursday & saturday from 10 to 1
 p.m.) Bulford Camp, Salisbury;
 (friday from 10 a.m. to 1 p.m.)
 Shrewton; (tuesday & friday from
 11 a.m. to 1.30 p.m.) Box, Chip-
 penham; (saturdays from 11 to 1.30
 p.m.) (agency) Lacock, Chippen-
 ham & (friday 2.30 to 4 p.m.)
 Netheravon, Amesbury; draw on
 London County & Westminster Bank
 Ltd. Lothbury, London E C; Bank
 of England E C; Glyn, Mills,
 Currie & Co. & Williams Deacon's
 Bank Ltd. 20 Birchin la. London EC

BANNER MANUFACTURERS.

See Flag & Banner Manufacturers.

BARGE BUILDERS.

See Boat & Barge Builders.

BARGE OWNERS.

See Boat & Barge Owners.

BARRISTERS.

See Legal List.

BASEMENT LIGHT ENGNRS.

St. Pancras Iron Work Co. Limited,
 Pancras road, London NW

BASKET & SIEVE MAKERS.

Beckett William, Hindon, Salisbury
 Chapman William Arthur, 30 Market
 street, Bradford-on-Avon
 Coniam & Daly, 29 Duke street,
 Trowbridge

Cutts George, Brinkworth, Chippnham
 Dainton W. Beamans la. Wootton Basstt
 Dicks Hy. Chas. Fore st. Westbury
 Dixon & Co. 18 High st. Salisbury
 Gomm Jn. Market cross, Malmesbury
 Griffin Wm. 29 Market pl. Chippenham
 Hadrell A. J. Biddestone, Chippenham
 Kington George, 7 Winchester st.
 Salisbury

Leaver & Co. 114 Fisherton street &
 28a, Market place, Salisbury

Loxley Ed. 64 Islington, Trowbridge
 Maisey Robert, Ramsbury, Hungerford
 Mullings Alfred, Market Lavington
 Mullings James, The Nursery, Devizes
 Noyce Henry, Downton, Salisbury
 Pearce J. T. 6 Hare & Hounds st. Devizes
 Reeves William, City, Melksham
 Salmon Tom, Broad Chalke, Salisbury
 Spear William, 5 Back st. Trowbridge
 Strange E. W. 46 Newport st. Swindn
 Weston Edger, 111 London rd. Calne
 Woodham Jn. 82 High st. Marlborough

BASSINETTE DEALER.

Budd Walt. H. 5 & 6 High st. Devizes

BATHS—PUBLIC.

Bradford-on-Avon Public Baths (Jsph.
 Taylor Heavyside, supt.), Bridge
 street, Bradford-on-Avon
 Devizes Baths (Frederick Bailey,
 manager), 16 High street, Devizes
 Salisbury Corporation Swimming
 Baths, St. Thomas sq. Salisbury
 Salisbury Swimming Baths Limited
 (E. F. Pye-Smith, hon. sec.; F. D.
 Deverell, gen. manager), Rolleston
 street, Salisbury
 Salisbury Turkish Baths (E. A. Jen-
 kins, propr.), Queen st. Salisbury

Swindon (New) Turkish Baths (Wm. Spruce, sec.), Faringdon rd. Swindon
 Warminster Swimming Bath (E. J. Randall, caretaker), Smallbrook, Warminster
 Westbury Public Baths (Robert L. Cogzell, supt.), Church st. Westbury

BATH CHAIR PROPRIETORS.

Gibbons T. 4 & 5 Bridewell st. Devizes
 Saunders C. 14 Endless st. Salisbury

BAZAARS.

Arcadia Bazaar Co. 27 Butcher row, Salisbury
 Domestic Bazaar Co. Limited, 49 Silver street, Salisbury
 London Penny Bazaar Co. Limited, 90 Regent street, Swindon
 Ward Adolphus Thomas, 79 North street, Wilton, Salisbury

BAZAAR & EXHIBITION DECORATORS.

Edgington John & Co. Limited, 19 Long lane E C (T A "Abri, London") & 108 Old Kent road, London S E
 Piggott Brothers & Co. Limited, 220, 222 & 224 Bishopsgate, London E C; Telegrams, "Piggott, London;" Phone, 4850 London Wall

BED & MATTRESS MANUFERS.

Gauntlett C. & Co. Court st. Trowbridge
 Gore E. A. & Co. Broughton Gifford, Melksham
 Rawlings George H. 49 Blue Boar row, Market place, Salisbury
 Sawtell John & Co. Holt, Trowbridge
 Taylor E. & Co. 75 Ashton street, Trowbridge

BEE FARMERS.

Elling John, Heytesbury
 Flower Edwd. W. Amesbury, Salisbury
 Hinton George, Codford St. Peter, Codford St. Mary
 Webb Robert, Yarnbrook, North Bradley, Trowbridge

BEEF DEALERS.

See Ham & Beef Dealers.

BEER RETAILERS.

Marked thus * are also Wine Retlrs.
 Marked thus † are Brewers of the Beer Retailed.
 Abrams Herbert, 20 Court st. Trowbridge
 Aland Thomas & Co. Kingston St. Michael, Chippenham
 Barnes J. H. 42 Newport st. Swindon
 Barnes John G. Smithfield street, Amesbury, Salisbury
 Barnett Wm. Mildenhall, Marlborough
 Bealing William, Shaftesbury road, Mere, Wilts
 Beasley Jn. South Marston, Swindon
 Beauchamp Mrs. Annie, Horningsham, Warminster
 Berry Levi, Foxham, Chippenham
 Bignell Joseph, Sherston, Malmesbury
 Blackford William, Quemerford, Calne
 Blackmore Edwin James, 28 Deverill road, Warminster
 Blanchard Tom, Upton Lovel
 Blatcher C. L. Limpley Stoke, Bath
 Boulton Mrs. Ann, Gloucester st. Malmesbury
 Brain Edwd. Ashton Keynes, Swindon
 Brickell Robert James, Bishopstone, Shrivenham (Berks)
 Bristow B. 25 New rd. Chippenham
 Brown E. G. Long Newnton, Tetbury
 Brown Henry Frank, 34 Blind lane, Chippenham
 Buerer Mrs. A. Burbage, Marlboro'
 Bundy James, Shrewton
 Caine Wm. Forty, Cricklade, Wilts
 Casselton Thos. Atworth, Melksham
 Chapman Walter, Tilshead
 Clack R. R. Westrop, Highworth, Swindon
 Clark Rt. St. Mary's st. Malmesbury

Clarke Albt. Priory lane, Corsham
 Cleverly George, Wilsford, Pewsey
 Cole Frederick Henry, Compton Chamberlayne, Salisbury
 Cole William P. High st. Cricklade
 Collins G. Low. Chute, Chute, Andover
 Collis Wm. Christian Malford, Chippenham
 Conduit George, Codford St. Peter, Codford St. Mary
 Cook Albert, 52 Fleet st. Swindon
 Cook Mrs. Emily, Urchfont, Wilts
 Cook Nelson, Lockeridge, West Overton, Marlborough
 Cooke Charles V. Stert, Devizes
 Cooksey Robert, Lower Stratton grn. Stratton St. Margaret, Swindon
 Cooper Albert, King st. Melksham
 Cooper S. H. Lit. Cheverell, Devizes
 Couch G. T. Wingfield, Trowbridge
 Cousens William, Upper Stratton, Stratton St. Margaret, Swindon
 Coward O. Sutton Veny, Warminster
 Cox Arth. H. Haydon Wick, Swindon
 Cox George Francis, Stibb green, Burbage, Marlborough
 Cross Robert, Fovant, Salisbury
 Curnick John, Beanacre, Melksham
 Curtis Arthur H. Langley Fitzurse, Chippenham
 Curtis Fredk. Wroughton, Swindon
 Curtis Thomas Leigh, Swindon
 Dallimore T. Semington, Trowbridge
 Day Arthur, 63 Regent st. Swindon
 Day Mrs. Emily, 32 Newport st. Swindon
 Doel Alfred, Brokerswood, Westbury
 Dutch Wm. Pound Pill, Corsham
 Eames Hy. G. 16 Harding st. Swindon
 Edwards Alfd. 89 Union st. Swindon
 England Arthur P. City, Melksham
 Farmer F. Teffont Magna, Salisbury
 Ferris Charles H. Rowde, Devizes
 Fiford Herbert, Redlynch, Salisbury
 Fleming George, Stockton, Codford St. Mary
 Fletcher Mrs. Ada, 16 Highfield rd. Devizes road, Salisbury
 Flower Wm. 79 Wyke rd. Trowbridge
 Foote Mrs. Caroline, Aughton, Colingbourne Kingston, Marlborough
 Francis Mrs. Maria, 1 Adcroft st. Trowbridge
 French Samuel, Wroughton, Swindon
 Fry E. Hunt Mill rd. Wootton Bassett
 Gaisford Frank, Colerne, Chippenham
 Garland T. R. 44 Fisherton st. Salisbury
 Garlick J. Cross Hayes, Malmesbury
 Gibbons George F. Neston, Corsham
 Gigg John, 25 Regent street, Swindon
 Gilford Stephen James, Little Salisbury, Milton, Pewsey
 Godwin Archibald B. Winsley, Bradford-on-Avon
 Goodridge Arthur Frank, West st. Wilton, Salisbury
 Gore William, 23 Roundstone street, Trowbridge
 Gosling John, The Green, Stratton St. Margaret, Swindon
 Gough Harry, 36 Fleet st. Swindon
 Grant Hy. Market cross, Malmesbury
 Gray Albert E. Rowden, Chippenham Without
 Gray Mrs. E. Carfax st. Swindon
 Greatwood J. 1 Mortimer st. Trowbridge
 Greenland W. G. Dilton Marsh, Westbury
 Gurd Joseph J. Steeple Langford
 Habgood I. Bower Chalke, Salisbury
 Haines W. T. Donhead St. Mary, Salisbury
 Hall John, Orcheston St. George, Shrewton, Salisbury
 Hallett F. C. Laverstock, Salisbury
 Hancock Miss Lucy, Sheldon road, Chippenham Without
 Hancock T. Box Hill, Chippenham
 Harding Mrs. Mary, Blunsdon St. Andrew, Swindon
 Harris Isaac, Lower Stratton, Stratton St. Margaret, Swindon
 Harris Richard, Swindon st. Highworth, Swindon

Hatherill Fdk. Cliffe Pypard, Swindon
 Hawkins George Henry, 108 St. Mark's road, Salisbury
 Hayward Ernest Herbert, 110 Cricklade road, Gorse hill, Swindon
 Hayward George, Farley, Salisbury
 Hazel William, Westwood, Bradford-on-Avon
 Head H. J. Kings corner, Pewsey
 Heath Roland, Nettleton, Chippenham
 Heath Wm. F. 59 Bellevue rd. Swindon
 Hendon Francis, The Marsh, Calne Without, Calne
 Herring Jsph. Wanborough, Swindon
 Hillier G. 15 Up. Broad st. Trowbridge
 Hillman J. R. Dilton Marsh, Westbury
 †Holley George Harris & Sons, 85 London road, Calne
 Hooper Fredk. 37 Cricklade st. Swindon
 Hopkins Tom, 27 Eastcott hl. Swindon
 Howard Albert, The Green, Lydiard Millicent, Purton
 Howell L. F. 14 Rodbourne rd. Swindon
 Humphries Mrs. Caroline, Bowden Hill, Chippenham
 Hunt Harry Jsph. Chirton, Devizes
 Hutton W. J. Nth. Bradley, Trowbridge
 Hyde E. W. 88 Regent st. Swindon
 Ingram William, Upper Stratton, Stratton St. Margaret, Swindon
 Jefferies E. J. 62 Westcott pl. Swindon
 Jennings George, Chisenbury, Pewsey
 Jones C. Dilton Marsh, Westbury
 Jukes C. Green, E. Knoyle, Salisbury
 Jukes Tom Ernest, Dinton, Salisbury
 Keil Jn. 92 Winchester st. Salisbury
 Kemp Hy. Hilperton Marsh, Trowbridge
 Kiddle Wm. 18 Fairview rd. Salisbury
 Kilminster E. High st. Cricklade
 King Mrs. E. 23 Princes st. Swindon
 Knapp Arthur, Alderton, Chippenham
 Knapp W. 25 Medgbury rd. Swindon
 Langdon S. East Tisbury, Tisbury
 Lawrence William Samuel, High st. Wootton Bassett
 *Lay Albt. Geo. 27 Wood st. Swindon
 Leach Charles, Baydon
 Lee Edwin, Wroughton, Swindon
 Leighfield Mrs. Rosanna, 49 Cheltenham street, Swindon
 Lewis J. Ashley rd. Bradford-on-Avon
 Liney P. West Winterslow, Salisbury
 Little Wm. J. 15 Henry st. Swindon
 Lock Alfred, Odstock, Salisbury
 Lodge Walter, Allington, Salisbury
 Lott W. Manningford Bruce, Pewsey
 Loveday T. W. 37 Bridge st. Swindon
 Maisey Hy. 44 Prospect pl. Swindon
 Martin James, Pickwick, Corsham
 Martin William, 50 Bridge st. Swindon
 Maslen Wm. Chitterton, Warminster
 Matthews E. Teffont Ewyas, Salisbury
 Matthews Fred, Ashton common, Steeple Ashton, Trowbridge
 May Theodore, 24 Devizes rd. Swindon
 Meddicott Henry, Coped hall, Wootton Bassett
 Merrett Eli, High street, Corsham
 Miles F. E. 31 Bridge st. Swindon
 Miles Richard, Hullavington, Chippenham
 †Milsom D. Box Hill, Chippenham
 Moody Richard, Marlborough road, Wootton Bassett
 Morrell Gabriel, 14 Eastcott hl. Swindon
 Moss C. F. Oxenwood, Shalbourn, Hungerford
 Muddle Albert, 33 The Green, Calne
 Neale Timothy, Sherrington, Codford St. Mary
 Neate Mrs. E. 19 Church st. Calne
 Neville Frank, Triangle, Malmesbury
 Newman Mrs. Alice V. Purton, Swindon
 Newman Miss B. 34 York rd. Salisbury
 Oborn A. Ebbesborne Wake, Salisbury
 Hall Charles, High st. Cricklade
 Ogbourn Frederick G. Lower Wabourough, Swindon
 Ogbourne Stphn. 1 Station rd. Swindon
 Oxley T. F. 26 Devizes rd. Swindon
 Packer E. J. 52 Brook st. Warminster
 Page Luke, Purton, Swindon
 Parfitt E. R. 16 Emlyn sq. Swindon

BEER RETAILERS—continued.

Pearce Mrs. F. Whiteparish, Salisbury
 Pearce Wm. 25 Portway, Warminster
 Peglar Wm. J. Sherston, Malmesbury
 Phillimore Walter, Littlecott, Upavon,
 Pewsey
 Pile Ernest, Manton, Marlborough
 Pincott Jn. Wood st. Wootton Bassett
 Pinnell Fdk. W. 4 Fleet st. Swindon
 Poole Moses, 9 East street, Swindon
 Pothacary H. 30 Churchfields, Salisbury
 Poulton Joseph, Haydon Wick, Swindon
 Pound F. G. 109 Dean st. Swindon
 Preater Chas. 1 Cromwell st. Swindon
 Rice Alfred, Sherston, Malmesbury
 Richards H. J. Berwick Bassett, Swindon
 Ridout Mrs. A. E. West st. Wilton, Salisbury
 Rose William, 6 Water Works road,
 Trowbridge
 Rowe W. 157 Westcott pl. Swindon
 Rowland Eli, 42 Regent pl. Swindon
 Rutt Richard, Emwell st. Warminster
 Salter E. A. 22 The Down, Trowbridge
 Scarlett E. H. 136 Victoria rd. Swindon
 Selman Mrs. A. M. Bowden Hill, Chippenham
 Shail R. Stratton St. Margaret, Swindon
 Shepherd Geo. Up. Seagry, Chippenham
 †Sheppard John J. Netheravon
 Sheppard Mrs. M. 1 Wood st. Calne
 Shurey Jeremiah, Purton, Swindon
 Silcocks C. 25 Polebarn rd. Trowbridge
 Sims Sydney Arthur, Lowden, Chippenham Without
 Skane Mrs. M. 7 Albert st. Swindon
 Skinner John, 113 & 115 Cricklade
 road, Gorse Hill, Swindon
 Skittrall Fredk. 46 High st. Marlboro'
 Slade William, Corston, Malmesbury
 Sleightholme Frank, 61 Mortimer st.
 Trowbridge
 Smith Mrs. Catherine. Ogbourne St.
 Andrew, Marlborough
 Smith Charles William, Wickfield,
 Lydiard Tregoze, Wootton Bassett
 Smith Charlie, Brinkworth, Chippenham
 Smith George, Bushton, Cliffe Py-
 pard, Swindon
 Snellgrove Wm. J. Redlynch, Salisbury
 Spackman Mrs. Sarah, Wintebourne
 Monkton, Swindon
 Sparrow Saml. 18 Vilett st. Swindon
 Speck Henry, Wanborough, Swindon
 Stevens Henry, Badbury, Swindon
 Stevens Misses Sarah Jane & Annie,
 All Cannings, Devizes
 Stokes F. H. 5 Shails la. Trowbridge
 Stone W. R. 29 Regent st. Swindon
 Stratton Miss J. G. 23 Westcott pl.
 Swindon
 Stratton Miss Kate, Wood street,
 Wootton Bassett
 Street Sidney, Chilmark, Salisbury
 Stroud Charles, Aldbourne
 Tarrant J. L. Corston, Malmesbury
 Tasker George, Langley Burrell With-
 out, Chippenham
 Taylor Mrs. Clara, 33 Causeway,
 Chippenham
 Taylor John Charles, 78 Cricklade
 road, Gorse hill, Swindon
 Telling Charles, Coate, Swindon
 Telling W. Square, Purton, Swindon
 Thomas Chas. R. 5 Emlyn sq. Swindon
 Thomas Hy. Wm. 7 Regent st. Swindon
 Tilling Arthur M. Norton, Malmesbury
 Timms Geo. B. Shalbourne, Hungerford
 Tranter Thomas, 18 Fleet st. Swindon
 Truman Miss Jane, Collingbourne
 Ducis, Marlborough
 Turton Henry, 13 Henry st. Swindon
 Vaine Jn. Low. Wanborough, Swindon
 Vince T. 104 Dursley rd. Trowbridge
 Waite Charles, Winterbourne Monk-
 ton, Swindon
 Waite N. West Overton, Marlboro'
 Walbridge Mrs. George, 9 Prospect
 hill, Swindon
 Walker George Charles, 42 & 43
 Westcott place, Swindon
 Walker Jas. Foxley rd. Malmesbury
 Wallis Wm. Wood st. Wootton Bassett
 Watts Fdk. 186 Ferndale rd. Swindon

Webb Mrs. Rose, Giddea hall, Yatton
 Keynell, Chippenham
 Weeks Wm. Horsefair, Malmesbury
 Wells Sidney, Forest, Melksham
 West Frank, Steeple Langford
 Westall William, Sheep street, High-
 worth, Swindon
 Westlake Wm. 43 Theobald st. Swindon
 Weston George, 13 Wood st. Calne
 Whindel J. 19 Stallard st. Trowbridge
 White Rt. W. 1 Rolleston st. Swindon
 Wilcox William, Sherston, Malmesbury
 Wilkins John, 6 Albert st. Swindon
 Wilkins John, Limpley Stoke, Bath
 Wilkins W. J. Lyneham, Wootton Bassett
 Wilks Chas. J. 29 River st. Chippenham
 Williams Mrs. E. Redlynch, Salisbury
 Williams F. 3 Westcott pl. Swindon
 Williams Mrs. Georgina, 6 Sheppard
 street, Swindon
 Wiltshire William, Outmarsh, Sem-
 ington, Trowbridge
 Wiltshire Wm. J. Whitley, Melksham
 Witt Henry, Broad Chalke, Salisbury
 Witts Wm. 55 Prospect hill, Swindon
 Wood Mrs. M. A. 17 Bedwin st. Salisbury
 Woolford Thos. Ramsbury, Hungerford
 Worth Wm. 76 Albion st. Swindon
 Yates Clarence E. Wroughton, Swindon
 Young Miss Elizabeth, Middle Winter-
 slow, Salisbury
 Young Fredk. Whiteparish, Salisbury

BELLHANGERS.

See Whitesmiths, Locksmiths &
 Bellhangers.

**BERLIN WOOL REPOSI-
TORIES.**

See also Fancy Repositories.

Laughland Miss Bethia D. 7 Wicker
 hill, Trowbridge

Wiltshire J. 14 Cambria pl. Swindon

BICYCLE AGENTS.

See Cycle Agents.

BICYCLE DEALERS.

See Cycle Dealers.

BICYCLE MANFRS.

See Cycle Manufacturers.

BILL POSTERS.

Bast W. E. College st. Salisbury
 Bennett E. 9 St. John street, Devizes
 Billing, Jarrett, Read & Co. Limited,
 45 Causeway, Chippenham; 33
 Church street, Trowbridge; Mon-
 day Market street, Devizes & 30
 East street, Warminster
 Brown Edwin, 22 Silver street, Brad-
 ford-on-Avon

Cornish George, Market pl. Westbury
 Godwin Chas. Beavens yard, Pewsey
 Hiscock & Sons, 1 Prospect hl. Swindon
 Jerram George, Aldbourne
 Marshment & Son, St. Ann street,
 Salisbury & North street, Wilton
 May & Sons, High st. Malmesbury
 Morgan Eli, Church st. Mere, Wilts
 Stagg George, 7 New rd. Marlborough
 Waylen I. 13 St. Martin's, Marlboro'
 Wiltshire Joseph, Cemetery, Wootton
 Bassett

Woodward Charles H. High street,
 Melksham; & at Devizes

BILLIARD TABLE MAKERS.

Edwards George, 134 Kingsland road,
 London NE

BINDER TWINE MANFRS.

Morrison James & Sons Limited, 222
 Upper Thames street, London EC

BIRD & ANIMAL PRESRVRS.

Best Tom, 67 Castle street, Salisbury
 Hussey Henry, Easterton
 Watts Fredck. 22 Union st. Trowbridge

BLACK LEAD MANFRS

Oakey John & Sons Ltd. Wellington
 mills, Westminster Bridge road,
 London SE

**BLACK LEAD & PLUMBAGO
MANUFACTURERS.**

Morgan Crucible Co. Ltd. (The) (The
 Patent Plumbago Crucible Co.),
 Battersea works, London SW

BLACKSMITHS.

See Smiths, Blacksmiths & Farriers.

BLIND MAKERS.

See Window Blind Makers.

BOARDING HOUSES.

See also Apartments.

Brooke Misses L. E. & K. Barton-
 bourne, High street, Marlborough
 Hall Misses B. M. & J. 35 St. John
 street, Devizes
 Humphries George, 2 Long st. Devizes
 Phelps Mrs. Marion Clara, High
 street, Marlborough

BOAT & BARGE BUILDERS.

Robbins, Lane & Pinniger Limited,
 Honeystreet wharf, Woodborough,
 Pewsey

BOAT & BARGE OWNERS.

Couzens F. Staverton, Trowbridge
 Escott William, Seend, Melksham
 King Fred, Rotherstone, Devizes
 Powell Thomas, 54 Trowbridge road,
 Bradford-on-Avon
 Smith Tom, 95 Castle st. Salisbury

BOBBIN MAKER.

See Shuttle & Bobbin Maker.

BOOKBINDERS.

Astill R. & Sons, 103 Victoria road,
 Swindon
 Bridewell Wm. The Island, Devizes
 Brown & Co. (Salisbury) Ltd. Canal,
 Salisbury
 Cox T. 35 Fore st. Common, Warminster
 Gillman Charles, 19 Brittox, Devizes
 Maynard W. G. 92 High st. Marlboro'
 Mullins Albt. Wm. 62 New st. Salisbury
 Price Frederick & Ernest J. 23 North
 row, Warminster
 Sanger Nathaniel, York rd. Salisbury
 Woodward Charles H. 4 St. John st.
 Devizes & High street, Melksham

BOOKSELLERS.

Marked thus † are Publishers.

Marked thus ‡ are Circulating
 Libraries.

Bones Wm. A. 41 New Park st. Devizes
 British & Foreign Bible Society Depot
 (Charles Gillman), 19 Brittox, De-
 vizes; 19 & 20 Market place, Chip-
 penham & 28 Roundstone street,
 Trowbridge
 †† Brown & Co. (Salisbury) Ltd. (&
 secondhand), Canal, Salisbury
 Coleman A. O. 11 Church wlk. Trwbdg
 Edwards Robt. R. 4 Castle st. Salisbury
 † Flocks & Manning, High st. Melksham
 Flux & Co. 119 High st. Marlborough
 Gillman Charles, 19 Brittox, Devizes
 Harding Herbert, Church house, Crane
 street, Salisbury
 † Highman F. 23 Catherine st. Salisbury
 Houlston Robert Frederick, 12 High
 street, Chippenham
 † Lansdown B. & Sons, 6 Silver street,
 Trowbridge
 Meyler Jason, 10 High st. Salisbury
 Michael & Co. Edward st. Westbury
 Neesham Henry, 40 High st. Salisbury
 Religious Tract Society Depository
 (Charles Gilman), 19 Brittox, Devizes
 Simmonds Henry, 29 & 31 High st.
 Salisbury
 Smee Abraham, 52 Silver st. Salisbury
 Smith W. H. & Son, 32 Market place,
 Devizes; Salisbury & 57 & 58 New
 road, Chippenham

Society for Promoting Christian Knowledge (Charles H. Woodward), 4 St. John street, Devizes; (Alfred Herbert Coates, agent) 15 Market place, Warminster; depot, 12 High st. Chippenham; (G. W. Rose, agent) 66 Fore st. Trowbridge & (Michael & Co. agents), Edward street, Westbury
 Stock W. 17 Regent circus, Swindon
 †† Woodward Charles H. 4 St. John st. Devizes & High st. Melksham
 Wyman & Sons Limited, Railway stations, Devizes, Swindon & Chippenham.

BOOT & SHOE FACTORS.

Frisby Joseph Limited, 32 Silver st. Bradford-on-Avon
 Hilton S. & Sons, 56 Bridge st. Swindon
 Tovey Alfred, 34 High st. Salisbury

BOOT & SHOE MANUFACTURERS.

Avondale Boot Works (C. R. Stevens & Sons Limited, proprietors), River street, Chippenham

[See Full lists of this trade in United Kingdom, see Leather Trades Directory. Price 25s.]

BOOT & SHOE MAKERS & DEALERS.

Alford Felix, East Knoyle, Salisbury
 Angell A. A. Warminster rd. Westbury
 Archer Seward, Chisledon, Swindon
 Armstead Geo. Newton Tony, Salisbury
 Arnold J. T. 19 St. Ann st. Salisbury
 Bailey W. T. Market place, Pewsey
 Bailey William, Easton, Pewsey
 Bailey Mrs. Z. A. Holt, Trowbridge
 Baker Frank, 51 Long street, Devizes
 Baker John Henry, Wilcot, Pewsey
 Barnes Walter, Edward st. Westbury
 Barter Isaac, Bishopstone, Salisbury
 Barter Sydney, Broad Chalke, Salisbury
 Bartlett Geo. 8 High st. Salisbury
 Batchelor Philip, 7 Mason's hill, Bradford-on-Avon
 Beaven & Post 14 High st. Chippenham
 Beaven Alfred, 5 Silver st. Warminster
 Beazer Henry, 6 The Hamlet, Langley road, Chippenham
 Beazley Alfred, 6 London road, Calne
 Beazley Arthur, 7 Wood street, Calne
 Bell W. L. 6 Regent circus, Swindon
 Beresford J. A. 143 Fisherton st. Salisbury
 Bernard G. J. 83 London rd. Marlboro'
 Bishop John, Derry hill, Calne
 Blandford Charles, Brook water.
 Donhead St. Andrew, Salisbury
 Boscombe James, High st. Corsham
 Brain Edwd. Ashton Keynes, Swindon
 Brewer A. E. 54 New rd. Chippenham
 Brimble Albert S. Seend, Melksham
 Burrough John, Burbage, Marlboro'
 Burry William, 37 London rd. Salisbury
 Butt T. C. 19 Winchester street & 89 Fisherton street, Salisbury
 Butt Thos. Cole, 94 Fisherton st. Salisbury
 Cantello Wm. J. 13 Castle st. Trowbridge
 Carpenter T. W. 65 Hythe rd. Swindon
 Carr George, Edington, Westbury
 Carter Philip, Netheravon
 Cash & Co. 42 Bridge st. & 15 Fleet st. Swindon & 137 High st. Marlboro'
 Chappell Saml. 26 Bridge st. Swindon
 Church J. Church st. Wootton Bassett
 Church W. High st. Wootton Bassett
 Clappen Henry, High st. Cricklade
 Clappen Joseph, 4 Wine street & 24 High street, Devizes
 Clappen William, 14 Wood street; 5 Cricklade street & at Tram centre, Swindon
 Cleave Jas. Milton, Downton, Salisbury
 Cole George, 74 Castle st. Salisbury
 Coleman W. H. Market Lavington
 Collins Geo. Whiteparish, Salisbury
 Cook Jn. Eastrop, Highworth, Swindon
 Cook Tom, Oare, Pewsey
 Cove D. Ashton Keynes, Swindon

Cove G. Ashton Keynes, Swindon
 Cowdry A. 37 Winchester st. Salisbury
 Crofts W. C. 23 Causeway, Chippenham
 Crook F. Manningford Bruce, Pewsey
 Curtis F. A. 163 Westcott pl. Swindon
 Curtis Hy. 2 Harnham rd. Salisbury
 Curtis W. 20 Deverill rd. Warminster
 Daniels C. 51 Devizes rd. Salisbury
 Daniels Hy. 1 North st. Wilton, Salisbury
 Davies Jas. M. 27 Sidmouth st. Devizes
 Davis Caleb, High street, Corsham
 Davis Edwin, Bromham, Chippenham
 Dawes Henry, Codford St. Mary
 Dixon R. H. & Son, High street, Melksham
 Dobson Thos. Barn st. Marlborough
 Dodge R. H. 27 Silver st. Bradford-on-Avon
 Dodge R. Herbert, 3 Brittox, Devizes
 Dodge Walt. H. 6 George st. Warminster
 Dunford Edwd. 113 High st. Marlboro'
 Dunmore Samuel, 161 & 197 Rodbourne road, Swindon
 Eames Chas. 43 Stallard st. Trowbridge
 Easley William, 21 Bridge st. Swindon
 Elliott Josph. Westbury Lgh. Westbury
 Elliott M. South st. Wilton, Salisbury
 Emlinton E. G. 77 Winchstr. st. Salisbury
 England & Sons, 46 Regent st. Swindon
 Evans Wm. Sherston, Malmesbury
 Eyles Edwin, Box, Chippenham
 Eyles Thomas, Box, Chippenham
 Fowler G. Up. Wanborough, Swindon
 Foyle Edward, Fovant, Salisbury
 Francis Wm. 16 George st. Warminster
 Fraser Mrs. Mary, 29 Fore st. Trowbridge
 Frisby Joseph Limited Wardour, Tisbury; Castle street, Mere; 37 Fisherton st. & 44 Castle st. Salisbury & 21 Market pl. Warminster
 Frisby Josph. Maristow st. Westbury
 Gadd Wm. Arth. 56a, Fleet st. Swindon
 Gardiner James, Wilsford, Pewsey
 Garlick H. G. 57 New Park st. Devizes
 Goddard George, North st. Pewsey
 Godding John, Collingbourne Ducis, Marlborough
 Godwin Alfd. 59 Fisherton st. Salisbury
 Godwin John E. Holt, Trowbridge
 Grant Chas. F. 1 George st. Salisbury
 Grant William, 44 York rd. Salisbury
 Gray Saml. 48 Faringdon st. Swindon
 Greenaway William & Son, 125 & 126 Victoria road & 29 Faringdon st. Swindon
 Grist Oliver, Burbage, Marlborough
 Gunstone G. H. Dilton Marsh, Westbury
 Hacker Francis, Hindon, Salisbury
 Haines & Allan, 28 Roundstone street, Trowbridge
 Haines Hy. Jn. 5 Devizes rd. Swindon
 Haines William, High st. Cricklade
 Hamilton Walt. G. Milford st. Swindon
 Hancock Wm. Tytherington, Heytesbury
 Harding William Edward, 109 Commercial road, Swindon
 Harris A. W. 10a, Cambria Bridge rd. Swindon
 Harris Thomas, Worton, Potterne
 Hart Thomas, Holt, Trowbridge
 Haskins W. 7 Fleet street, Swindon
 Hassall Thomas, River street, Pewsey
 Henstridge Chas. 49 Brown st. Salisbury
 Henstridge John, Winterbourne, Dantsey, Salisbury
 Hibberd Brothers, Heytesbury & Codford St. Mary
 Hill Ernest, High st. Malmesbury
 Hill Wm. Thos. Ludgershall, Andover
 Hilton S. & Sons, 4 Brittox, Devizes; 9 Silver street, Trowbridge; Minter street, Salisbury & Swindon
 Hiscox Mrs. Ann, Fore st. Westbury
 Hobbs Thomas, Ramsbury, Hungerford
 Holloway J. 77 Eastcott hill, Swindon
 Hoole Albt. Edwd. 125 South Western road & Wilton road, Salisbury
 Hope Mrs. M. 71 Victoria rd. Swindon
 Howard Thomas John, 104 Commercial road, Swindon
 Hunt George H. & Son, 19 High st. Calne & 5 High st. Chippenham

Hunter & Son, Oxford st. Ramsbury, Hungerford
 Hurd Owen, High st. Marlborough
 Jeans Walter, Durrington, Salisbury
 Jefferies Jn. Bryant, Colerne, Chippenham
 Jones Chas. G. Ramsbury, Hungerford
 Jones Jn. Hy. 28 Jennings st. Swindon
 Jones T. High st. Highworth, Swindon
 Keen Jesse S. Bath road, Melksham
 Kemp H. W. 29 West st. Warminster
 Kent John, 2 Church road, Swindon
 Kimmer Wm. Lockeridge, Marlborough
 King Henry, Upavon, Pewsey
 King Tom, Chapel row, Pewsey
 Kirby William, Amesbury, Salisbury
 Kite Albert G. West Lavington, Littleton Panell
 Kitley Edward, Heytesbury
 Kyte John, Tilshead
 Lamport Albert, 46 London rd. Calne
 Lanfear R. 18 The Green, Marlborough
 Lansley Mrs. Jessie, Market pl. Pewsey
 Laurence F. Maristow st. Westbury
 Lawes Edmund, Bulford, Salisbury
 Lawrence H. 27 East st. Warminster
 Le Bas A. Sutton Veny, Warminster
 Lennards Ltd. 30 Fore st. Trowbridge & The Bridge, Chippenham
 Lewis John, 17 Market pl. Chippenham
 Lewis Stanley, 75 Bridge st. Swindon
 Lewis Stanley, High st. Purton, Swindon
 Little Alfd. Jn. Grittleton, Chippenham
 Little Ernest, Pickwick rd. Corsham
 Lock James, 2 Albion place, Sidmouth street, Devizes
 Lock William, High street, Melksham
 Long Arth. H. 43 Hythe rd. Swindon
 Love Charles, East Tisbury, Tisbury
 Lovelock George, Shrewton
 Luxton F. 27 High street, Salisbury
 Mann Jas. jun. Burbage, Marlborough
 Marshman Jn. Warminster rd. Westbury
 Martin William, Road, Bath
 Mason Wilfred, Silver street, Minety, Malmesbury
 Matthews Albert, 5 Carfax st. Swindon
 Mayes Albert, Lower Stratton, Stratton St. Margaret, Swindon
 Maynard Geo. Colerne, Chippenham
 Meaden Hy. Imber, Codford St. Mary
 Miles H. F. South Newton, Salisbury
 Miles Thomas, Potterne
 Mills I. & Son, 29 East st. Warminster
 Mills S. Sherston, Malmesbury
 Milsom James, Holt, Trowbridge
 Milward Arth. L. 9 Wood st. Swindon
 Mines E. Lane end, Corsley, Warminster
 Mitchell James, Downton, Salisbury
 Moore Bros. 51 Silver street & Canal, Salisbury. **See advertisement**
 Moore Herbert, Amesbury, Salisbury
 Morton G. & W. 1 Little Brittox, Devizes
 Moss Thomas, Collingbourne Kingston, Marlborough
 Mundy Fredk. Jn. Market Lavington
 Mundy Richard, 143, 72 & 5 High st. Marlborough
 Mussell Henry, High st. Malmesbury
 Neal Estcourt, Sherston, Malmesbury
 Neate F. 17 The Green, Marlborough
 Newman Edwin, Lydiard, Millicent, Purton
 Oliver George, 46 Bridge street & 25 Wood street, Swindon; 69 & 70 Market pl. Chippenham & 39 Silver street & 7 Queen street, Salisbury
 Paginton B. Gloucester st. Malmesbury
 Parsons W. Gt. Somerford, Chippenham
 Pearce Josph. 23 East st. Warminster
 Peer Joseph, Lea, Malmesbury
 Penny Wm. Bower Chalke, Salisbury
 Philpott Stephen, Farley, Salisbury
 Pike Fredk. Hy. 40 Devizes rd. Salisbury
 Powney Josph. 36 Silver st. Salisbury
 Public Benefit Boot Co. (The), 23 Bridge st.; Fleet st.; 22 Wood st. & 8a, Regent street, Swindon; 88 Fisherton street & 16 Catherine st. Salisbury & Little Brittox, Devizes
 Raine T. J. Littleton Panell
 Reeves Geo. W. High st. Malmesbury

BOOT & SHOE MAKERS & DEALERS—con.

Reeves H. T. Gloucester rd. Malmesbury
 Reynolds George Arthur, 205 Rod-
 bourne road, Swindon
 Richardson T. Brinkworth, Chippenham
 Riddick N. Gloucester st. Malmesbury
 Robinson Wm. Wroughton, Swindon
 Ruddle Fredk. Deacon st. Swindon
 Rudman J. 4 Church st. Bradford-on-A
 Russ Fredk. Emery lane, Chippenham
 Saunders W. J. 47 Catherine st. Salisbury
 Sawyer John, Avebury, Marlborough
 Selwood A. Robt. Sherston, Malmesbury
 Sheldrake E. 75 St. Mark's rd. Salisbury
 Sheppard Charles John, Swindon st.
 Highworth, Swindon
 Sheppard Miss L. Wilton, Marlboro'
 Silby & Keen, 15 Market street, Brad-
 ford-on-Avon
 Sims Henry, 1 George st. Warminster
 Skane A. 34 Manchester rd. Swindon
 Sleightholme Thos. Atworth, Melksham
 Sloper M. & Co. 31, 32 & 33 Maryport
 street & 17 Brittox, Devizes; & at
 Marlborough
 Smart J. Wootton Rivers, Marlborough
 Smith Ernest Frank, Wilton road,
 Bemerton, Salisbury
 Smith Hy. 33 Catherine st. Salisbury
 Smith-Keen Jesse, Bath rd. Melksham
 Southern J. Ludgershall, Andover, Wilts
 Spackman J. Littleton Drew, Chippenham
 Sparey Alfred, Codford St. Mary
 Squibb Jn. 8 North st. Wilton, Salisbury
 Staples William Henry, 4 Church la.
 Bemerton, Salisbury
 Stead & Simpson Limited, 58 Bridge
 street, Swindon & 17 Minster st.
 Salisbury
 Stephenson & Co. Bath rd. Melksham
 Stevens C. R. & Sons Ltd. 2 & 3
 Market place, Chippenham & 14
 Church street, Calne
 Stone Alfd. Winterslow com. Salisbury
 Stone Francis Joseph, Bishopstone,
 Shrivenham (Berks)
 Sutton William Robert & Son, 45
 Winchester street, Salisbury
 Sutton Robert, Purton, Swindon
 Tanner Mrs. Mary, Great Somerford,
 Chippenham
 Taylor James, Goatacre, Calne
 Theobald John, Purton, Swindon
 Titcombe Mrs. Elizabeth, Calcutt st.
 Cricklade
 Townsend F. H. 24 River st. Chippenham
 Townsend William, High st. Pewsey
 Trimmer Arthur, 95 Manchester rd.
 Swindon
 Tull Henry, 22 & 23 Brittox, Devizes
 Turk W. G. 66 Cricklade rd. Swindon
 Uncles & Son, 2 Silver street, Brad-
 ford-on-Avon
 Viney Albert Edward, Longbridge
 Deverill, Warminster
 Viney Thomas. Maiden Bradley, Bath
 Wagland Hy. Geo. 39 North st. Salisbury
 Waite William, 79 Birch st. Swindon
 Waldron Edward, 57 Prospect, Swindon
 Waldron F. 4 Cambria place, Swindon
 Waring Thomas, Redlynch, Salisbury
 Watts Mrs. Sarah, 47 High st. Marlboro'
 Webb N. Bromham, Chippenham
 Weston Caleb, Lacock, Chippenham
 Whitmarsh John, 12 Fore st. Trowbridge
 Wicks F. Wootton Rivers, Marlboro'
 Wiggins J. Chilton Foliat, Hungerford
 Wilkins S. Bulkington, Potterne
 Wiltshire William, Post office, Braden-
 stoke-cum-Clack. Chippenham
 Wolfe Edwin, 9 Victoria rd. Swindon
 Woodman E. Abbey row, Malmesbury
 Woods John, Stert, Devizes
 Woodward James, 107 Cricklade rd.
 Gorse hill. Swindon
 Woodward W. Forty, Cricklade
 Wright Jas. Swallowcliffe, Salisbury
 Wright Thomas William, Ebbesborne
 Wake, Salisbury
 Young Chas. 81 Portway, Warminster

BOOT & SHOE REPAIRERS.

Abel R. 75 Greencroft st. Salisbury
 Alexander George, Rushall, Pewsey
 Alsford G. T. 39 Milford st. Salisbury
 Andrews David, 56 Frome rd. Brad-
 ford-on-Avon
 Baker William, Old road, Chippenham
 Bartlett Rowland, Liddington, Swindon
 Beazley Jn. Wood st. Wootton Bassett
 Benwell Richd. 83 Windsor st. Salisbury
 Biggs Thomas, Eastcott rd. Swindon
 Bishop Jas. 21 Hilperton rd. Trowbridge
 Blanchard Albert George, Ogbourne
 St. Andrew, Marlborough
 Bond John, 18 Northgate st. Devizes
 Browning Jesse, 3 St. John st. Salisbury
 Brown John, 43 Church st. Calne
 Buller Reginald, 126 Castle st. Salisbury
 Butler S. Westwells, Neston, Corsham
 Caddy James, Bath road, Melksham
 Cantello E. B. & Son, 10 Newtown,
 Trowbridge
 Coombs Edwin, 20 North st. Salisbury
 Coombs Sydney, 11 East st. Salisbury
 Cowley Isaac, 137 Victoria rd. Swindon
 Cox Henry, Alderbury, Salisbury
 Cox Richard, Chisledon, Swindon
 Croydon W. G. 110 Castle st. Salisbury
 Dodd J. A. 172 Rodbourne rd. Swindon
 Duck Joseph, 26 Union st. Trowbridge
 Edwards Brothers, 52 Rolleston street
 & 61 William street, Swindon
 Gale Samuel, Audley road, Chippen-
 ham Without
 Gibbs Fredk. W. 46 North st. Swindon
 Grant Ernest R. 42 St. Mary street,
 Chippenham
 Hall R. 17 Gloucester rd. Trowbridge
 Halliday Benjamin, 8 & 9 Arch yard,
 Timbrell street, Trowbridge
 Hancock W. J. 33 Cricklade rd. Swindon
 Harris George, Wingfield, Trowbridge
 Hart Wm. 109 Mortimer st. Trowbridge
 Huff William, Wroughton, Swindon
 James Chas. W. Market cornr. Swindon
 James William, 58 Farnsby st. Swindon
 Jones John James, 10 & 11 Wicker
 hill, Trowbridge
 Lattimore Frederick James, Aldbourne
 Liminton Henry B. Sheldon road,
 Chippenham Without
 Little Charles, 46 St. Mary street,
 Chippenham
 Lloyd Edward, 4 Duke st. Trowbridge
 Lovett Charles John, Wylve
 Maidment Albt. North rd. Mere, Wilts
 Marshman E. T. 38 Conigre, Trowbridge
 Maton C. H. 108a, Exeter st. Salisbury
 Moore Wm. Hy. 43 Union st. Trowbridge
 Morris John, 6 Canal, Salisbury
 Mortimer Harry George, 20a, Tim-
 brell st. & 103 Dursley rd. Trowbridge
 Moss Edwd. A. 8 Castle Hill rd. Calne
 Norman William, Lowden, Chippen-
 ham Without
 Oakes Wm. 25 Prospect hill, Swindon
 Parsons Samuel & Son, 79 Mortimer
 street, Trowbridge
 Plumley William, 141 Cricklade rd.
 Gorse hill, Swindon
 Richardson Henry Edward, 20 Mil-
 ford street, Salisbury
 Russ D. Church st. Wootton Bassett
 Sheppard Charles, Upper Stratton,
 Stratton St. Margaret, Swindon
 Simpkins Daniel, 25 Gloucester st.
 Swindon
 Sparey Henry, Godford St. Mary
 Tippet Wm. 227 Ferndale rd. Swindon
 Usher A. 15 White hl. Bradford-on-Avon
 Whitmarsh F. W. 57 Park st. Trowbridge
 Wicks Alfred S. Box, Chippenham
 Williams John Charles, Church st.
 Melksham & Steeple Ashton,
 Trowbridge
 Witts P. 35 Fleet street & 24 Queen's
 terrace, Swindon

**BOOT & SHOE POLISH
MANUFACTURER.**

Talbot James, 56, 58 & 60 Milford st.
 Salisbury

BOOT UPPER MANUFERS.

Ware Brothers Limited, Endless st.;
 Castle street & Paynes hl. Salisbury

BOTTLED BEER MERCHANTS.

See Ale & Porter Merchants.

BOX MAKERS.

Trowbridge Saw Mill Co. Bradford
 road, Trowbridge

BRASS FOUNDERS.

Loveday William Thos. Aldbourne
 Reeves R. J. & Son Limited, Bratton
 iron works, Bratton, Westbury
 Whatley & Co. Avonside wks. Pewsey

Guest & Chrimes, Foundry & general
 brass works, Rotherham. **See ad-
 vertisement**

BRAZIERS.

See Tinmen, Braziers & Tin Plate
 Workers.

BREECHES MAKERS.

Davis George F. & Co. The Bridge,
 Chippenham
 Farley Wm. Hy. 5 Market pl. Devizes
 Foreman & Sons, 34 High street, War-
 minster; 51 Stallard street, Trow-
 bridge & Foghamshire, Chippenham
 Hayter Charles, High st. Melksham
 Horder Samuel Albert, 10 Queen st.
 Salisbury
 Kelly Maurice, The Parade, Box,
 Chippenham
 Lemon F. & Sons, 31 Canal, Salisbury
 Smith Edwin, 24 High street, Calne

BREWERS.

Adams A. M. The Brewery, High
 street, Marlborough
 Anglo-Bavarian Brewery Limited (E.
 B. Hack); branch, 24 Milton road,
 Swindon
 Arkell Thomas & James, Kingsdown,
 Stratton St. Margaret, Swindon
 Bartlett & Co. The Brewery, War-
 minster
 Benjafield Maurice, Beckford Arms,
 Fonthill Gifford, Tisbury
 Blake J. H. & H. Limited, 18 & 19
 Union street, Trowbridge & Lacock,
 Chippenham
 Bowles H. G. Winsley, Bradford-on-Avon
 Bowly R. B. & Co. Limited, 10 & 12
 High street, Swindon
 Butler William Stephen, West Kennett
 brewery, Marlborough
 Dowding & Son, Causeway, Chippenham
 Duck & Co. Cross Hayes brewery,
 Malmesbury. **See advertise-
 ment**
 Dufosse William Henry (retail), Long-
 bridge Deverill, Warminster
 Fawcett W. & Son, 33 & 35 Endless
 street, Salisbury
 Follitt John & Sons, Winchester st.
 & Rolleston street, Salisbury
 Fox C. E. & Co. The Strand, Calne.
See advertisement
 Gibbs, Mew & Co. Limited, Anchor
 brewery, 36 & 38 Gigant st. Salisbury
 Godwin Brothers Limited, Belmont
 brewery, Devizes road & 12 Victoria
 road, Swindon
 Hartgill Henry W. W. Zeals, Wilts
 Holley George H. & Sons, 85 London
 road, Calne
 Hussey Thomas Whiting & Son, The
 Brewery, Netheravon
 Knight J. D. & Co. 13 Sandford street,
 Swindon
 Lamb Brewery Co. Lim. (Henry Rowe,
 agent), 12 Butcher row, Salisbury
 & (branch stores) Wharf rd. Swindon
 Langley Howard Jn. Hinton, Trowbridge
 Lewis Mrs. Georgiana, Barford St.
 Martin, Salisbury
 Little & Sons, Slaughterford, Chippenham

Lovibond John & Sons Lim. St. Ann's brewery & 45 Catherine st. Salisbury
 Luce Charles Richard, Mill & Abbey breweries, Malmesbury
 Marson, Owen & McNaught, Beaufort brewery, Station rd. Wootton Bassett
 Mead Henry, Warminster rd. Westbury
 Moore Joseph, Ye Old Belle hotel, Malmesbury
 Neate James, Market Lavington
 Norris Tom J. Mere, Wilts
 Pearce Ralph, Langley brewery, Langley Burrell Without, Chippenham
 Pinchin Edwin Skeate, Box brewery, Box, Chippenham
 Ponting Ralph Skeate, Box, Chippenham
 Price Chas. West Street bwy. Wrmnstr
 Ruddle S. & Son, Bravon brewery, Bradford-on-Avon
 Simonds H. & G. Limited, Ludgershall, Andover & stores, 44 Fisher-ton street, Salisbury
 Slade & Sons, Union rd. Chippenham
 Smallcombe Edward, Westbury brewery, Westbury
 Smith Thomas Richard, Hare & Hounds brewery, Devizes
 Spencer G. & T. Brewery Limited, Whitehead's la. Bradford-on-Avon
 Stroud Brewery Co. Limited (James John Brown, agent), 8 Station road, Swindon
 Styring Fredk. Hy. Slade & Theodore W. Wiltshire brewery, Wardour, Tisbury
 Taylor Geo. Gingell, Shaw, Melksham
 Usher's Wiltshire Brewery Limited (Edgar H. Lofts, sec.); brewery, Back st. Trowbridge; Long row, Bristol & Southcote rd. Bournemouth
 Wadley & Co. The Brewery, Highworth, Swindon
 Wadworth & Co. Limited, Northgate brewery, Devizes
 Warminster Brewery Co. (E. S. Meadows, manager), East street, Warminster
 Wilkins Brothers & Hudson Limited, Pickwick brewery, Bradford-on-Avon; & Corsham

BREWERS' AGENTS.

See Agents—Brewers'.

BREWERS' TRAVELLERS.

See Travellers—Commercial.

BRICK & TILE MAKERS.

[Full lists of this trade in United Kingdom, see Building Trades Directory. Price 30s.]

Atkey William, Woodfalls, Downton, Salisbury
 Boulter & Son, Filands, Malmesbury
 Boulter William, Bromham, Chippenham
 Brinkworth William Henry, Timber st. Chippenham; works, Pewsham, Chippenham
 Brooke & Co. 21 The Green, Marlboro'
 Chick P. Sheep st. Highworth, Swindon
 Clark Wm. Green hill, Purdon, Swindon
 Day Edward, Lower Stratton green, Stratton St. Margaret, Swindon
 Dinton Brick, Tile & Pottery Works (J. White, mgr.), Dinton, Salisbury
 Hand & Co. Whaddon, Salisbury
 Hand Frederick & Sons, Brick Kiln farm, Clarendon park, Salisbury
 Harris Francis George, Crockerton, Warminster
 Harrison Hugh, Cowesfield, White-parish, Salisbury
 Hawkins Charles, The Downs, Great Bedwyn, Hungerford
 Hill Edward, Kings hill, Swindon & Purton, Swindon
 Holloway Thomas, Pottery works, Market Lavington
 Huntley W. Howard G. Upper Studley, Trowbridge
 Iles W. Stratton St. Margaret, Swindon
 Light Geo. West Grimstead, Salisbury

Lowden (The) Syndicate Limited (William J. Ainsworth, sec.), Lowden, Chippenham Without
 North Swindon Estate Co. Limited (William Jn. Ainsworth, manager), Regent circus, Swindon & Rodbourne, Cheney, Swindon
 Ponting Hy. E. Park rd. Malmesbury
 Swindon Brick & Tile Works (George Whitehead, proprietor), Rolleston yard; Gorse hill & Canal side, Swindon
 Tanner Robert G. Rodbourne, Malmesbury
 Turner Brothers, Little Cheverell, Devizes
 Trowbridge Brick & Pottery Co. Canal road, Trowbridge
 Westbury Brick & Tile Pottery Co. (William A. McCall, manager), Penleigh, Westbury
 Winchcomb W. B. Wroughton, Swindon

BRICK & TILE MERCHANTS.

Hooper & Ashby Limited, York road, Salisbury. See advertisement
 Mortimore F.C. Railway stn. Chppnhm
 Robbins, Lane & Pinniger Lim. Honey street wharf, Woodborough, Pewsey

BRICKLAYERS.

Draper Brothers, Bottlesford, Pewsey
 Glead Fredk. Brinkworth, Chippenham
 Hammond Frederick, Ball, Pewsey
 Martin John, Ramsbury, Hungerford
 Maslen Levi & Sons, 13 Bridewell street, Devizes
 Merritt John, Bratton, Westbury
 Miles Frederick, Shrewton
 Naish Charles, Froxfield, Hungerford
 Oram Robert, Market Lavington
 Sainsbury N. West Lavington, Little-ton Panell
 Shipway Josiah, Avebury, Marlboro'
 Snelgrove George, Nunton, Salisbury
 Sturgess Wm. Bulford, Salisbury
 Warry Fredk. 93 Castle st. Salisbury
 Young Henry, Chisenbury, Pewsey

BROKERS—INSURANCE.

Davis George Henry, St. Thomas' sq. Salisbury. See advertisement
 Lewis & Son, 45a, Market place, Chippenham
 Perkins Jn. 47 Causeway, Chippenham
 Tilley & Parry, 14 Market pl. Chippenham
 Way F.E. 42 Roundstone st. Trowbridge

BROKER—MORTGAGE.

Davis George Henry, St. Thomas' sq. Salisbury. See advertisement

BROKERS—STOCK & SHARE.

Wiltshire Investment Agency Ltd. (D. Owen, mng. dir.), Bank chbs. Devizes

BRUSH MAKERS.

Avons J. & Sons Limited, Court st. & 26 Fore street, Trowbridge
 Dixon & Co. 18 High st. Salisbury
 Kington George (wholesale), 7 Winchester street, Salisbury
 Neale & Gough, Pickwick road, Corsham
 Newman William, Redlynch, Salisbury
 Silcocks & Earl, 28 Duke st. Trwbrdg
 Wilton Brothers, 17 Canal, Salisbury
 Woodrow & Co. 5 Castle st. Salisbury

BUILDERS.

See also Contractors.

Ash Henry, Northgate street, The Island & Commercial road, Devizes
 Avery Albert Henry, Mere, Wilts
 Bailey G. Cold Harbour la. Marlborough
 Bailey Hy. Burbage, Marlborough
 Bailey Samuel, High st. Malmesbury
 Banks Miss Esther & Frederick, Lacock, Chippenham
 Barber John, Castle st. Mere, Wilts
 Bartlett A. J. Corton, Upton Lovel
 Beard E. W. 155 Victoria rd. Swindon
 Beazley William, 1 North st. Calne

Bennett Christopher James, 130 Devizes road, Salisbury
 Bennett H.W. 164 Victoria rd. Swindon
 Besant F. Marshfield rd. Chippenham
 Bevis Carl F. Hindon, Salisbury
 Bevis Oliver Freemantle, Sherrington, Codford St. Mary
 Biddiscombe & Son, Salisbury road, Donhead St. Mary, Salisbury
 Bigwood & Co. Spa road, Melksham
 Blackford & Son, 32 Shelburne rd. Calne
 Blackwell Wm. 7 South st. Swindon
 Bourne & Jenkinson, Ludgershall, Andover, Wilts
 Bowsher Frederick, Post office, Calstone Wellington, Calne
 Boyce Alfred, 48 New Park st. Devizes
 Bradley T.W. 343 Ferndale rd. Swindon
 Brown James, Dilton Marsh, Westbury
 Burbidge W. Steeple Ashton, Trwbrdg
 Burrige Brothers, Wardour, Tisbury
 Burton Fredk. Durrington, Salisbury
 Butcher Robert & Son, 39 George st. & 14 Church street, Warminster
 Butler J. & Sons, Bromham, Chippenham
 Carter Fred, Corsham
 Chambers Saml. 31 Hythe rd. Swindon
 Chequers William E. High street, Wootton Bassett
 Chick P. Sheep st. Highwrth. Swindon
 Chivers W. E. & Sons, 29 Sheep st. Devizes. See advertisement
 Chivers Jabez, Sidmouth st. Devizes
 Clarke R. & Son, Gunville East, Salisbury
 Clarke Sydney, 9 College st. Salisbury
 Colbourne Arth. J. County rd. Swindon
 Colbourne Thos. County rd. Swindon
 Coleman Francis Edwin, Hazlemere, London road, Devizes
 Collett J. Linleys, Gastard, Corsham
 Collins C. & Son, 134 Devizes road & York road, Salisbury
 Cooke Hy. Chas. 1a, Croft rd. Swindon
 Cowdrey Francis, Wroughton, Swindon
 Cripps & Franklin, New rd. Marlboro'
 Crook Jn. 136 Bradford rd. Trowbridge
 Culverhouse Enoch Charles, North Bradley, Trowbridge
 Culverhouse George, 15 Timbrell's cottages, Bradley rd. Trowbridge
 Culverhouse Sidney, 73 Frome road, Trowbridge
 Curtis F. & Son, 11 Portway & Weymouth street, Warminster
 Davis Geo. & Son, Canhold, Melksham
 Dawkins Thomas, Barford St. Martin, Salisbury
 Day Brothers, Brown street, Salisbury
 Day Job, 42 North st. New Swindon
 Deacon F.H. 110a, Newtown, Trowbridge
 Dixon Albert Edward, High st. Highworth, Swindon
 Dolman J. W. 26 St. Ann st. Salisbury
 Doughty Samuel, Wylve
 Doughty William Daniel, Wylve
 Downing & Rudman, Old rd. Chippenham
 Dowty Thomas, Whaddon, Salisbury
 Drew E. J. & Son. Oxford rd. Calne. See advertisement
 Dyke Tom, Middle Woodford, Salisbury
 Elliott T. West st. Wilton, Salisbury
 Flower Geo. Edwd. Rowde, Devizes
 Ford Walter, Codford St. Peter, Codford St. Mary
 Foyle Jas. Broad Chalke, Salisbury
 Franklin H. 9 Silver street & Emwell street, Warminster
 Franklin H. J. 69 Clifton st. Swindon
 George John, 169 Victoria rd. Swindon
 Giddings Osmond, Tilshead
 Grace C. & Sons, Ludgershall, Andover
 Grant Mrs. E. Stapleford, Salisbury
 Grant Silvanus George, 14 Marlboro' road, Salisbury
 Gray E. Salisbury st. Mere, Wilts
 Green Charles William, 10 Queen's road, Salisbury
 Green Wm. E. Wardour, Tisbury
 Gve Jsph. Edwd. Market Lavington
 Hansford William, Ansty, Salisbury
 Harris Bros. St. Paul's rd. Salisbury
 Harvey E. 50 Exmouth street, Swindon

BUILDERS—continued.

Hawkins Geo. Little Bedwyn, Hungerford
 Hawkins Henry, 83 Ashford rd. Swindon
 Higgs Edward, Redlynch, Salisbury
 Hillier B. & Sons, High st. Marlboro'
 Hillier Fredk. Lyneham, Chippenham
 Hobbs Geo. North Bradley, Trowbridge
 Holloway J. & Son, Worton, Potterne
 Holmes Charles, Froxfield, Hungerford
 Hooper Frederick Peter, Trellis cottage, Wardour, Tisbury
 Hooper John, School road, Castle st. Mere, Wilts
 Hopkins William & Sons, Market Lavington
 Hoskins Henry, Seend, Melksham
 Howse Ernest E. West end, Pewsey
 Huckson Chas. J. 25 Bellevue rd. Swindon
 Hughes Frederick & Sons, Ingram street, Malmesbury
 Huntley & Sons, Alton Barnes, Pewsey
 Isley H. & Co. 1 Wicker hill & Mill lane, Trowbridge
 Jennings John & Son, 24 Windsor road, Salisbury
 Jones Isaac, Hillside, Frome road, Bradford-on-Avon
 Jones R. Station rd. Minety, Malmesbury
 Kellow Mrs. F. Laverstock, Salisbury
 King John, Bromham, Chippenham
 King Walter T. Long street, Pewsey
 Kite H. J. & Sons, 5 Wilton rd. Salisbury
 Knapp Edwin, Lea, Malmesbury
 Lawrence Joseph, Ramsbury, Hungerford
 Lay John, 58 Hythe road, Swindon
 Leighfield B. J. 1 Whitney st. Swindon
 Light W., Son & Co. Limited; office, Union road, Chippenham
 Linzey E. 3 The Halve, Trowbridge
 Long A. W. St. Margaret street, Bradford-on-Avon
 Looker Henry C. Lower Stratton, Stratton St. Margaret, Swindon
 Mann George, Hullavington, Chippenham
 Martin Arthur, Whiteparish, Salisbury
 Matthews Henry & Charles, Burnham road, Malmesbury
 Matthews C. G. Hilperton, Trowbridge
 Maxfield J. Monckton Deverill, Bath
 Mead Daniel Foot, West Lavington, Littleton Panell
 Merrett Thos. & Son, Box, Chippenham
 Miles C. Sutton Benger, Chippenham
 Miller William, Potterne
 Mitchell C. Woodfalls, Downton, Salisbury
 Moody Reuben, jun. Landford, Salisbury
 Moore George & Son, 2 Water Works road, Trowbridge
 Mortimer Walter, Holly cottage, Upper Studley, Trowbridge
 Moulding Rd. Sth. Newton, Salisbury
 Moulding William, Aldbourne
 New F. & Son, Chilton Foliat, Hungerford
 Norman Jn. Glover, 63 Victoria rd.; workshop, Stanley street, Swindon
 Oatley Arthur, West Lavington, Littleton Panell
 Ogbourne Stphn. 1 Station rd. Swindon
 Ovens Jesse, 2 Hilperton Marsh rd. Trowbridge
 Panting Walter, 40 Newport street & Devizes road, Swindon
 Parsons Brothers, Westbury; & at Dilton Marsh, Westbury
 Payne Richard, Hillside, Wanboro', Swindon
 Pearce John, Corsley heath, Corsley, Warminster
 Perrett Geo. & Sons, Rowde, Devizes
 Perry T. High st. Highworth, Swindon
 Piper W. E. The Parade, Marlborough
 Polden & Feltham, Chitterne, Codford St. Mary
 Ponton Albert Louis, The Elms, Emwell street, Warminster
 Poole F. Ashton Keynes, Swindon
 Pope Brothers, Cricklade st. Swindon
 Porter William, Lea, Malmesbury
 Powney Bros. Bromham, Chippenham
 Pragnell Egbert H. Farley, Salisbury
 Raines F. T. West end, Melksham

Rendell F. & Sons, 11, 12 & 29 St. John street, Devizes. **See advertisement**
 Roles W. & Son, 45 Greencroft st. Salisbury
 Rowsell Geo. Broad Chalke, Salisbury
 Rutherford Thos. 61 London rd. Calne
 Sainsbury Herbert John, Littleton Panell. Tel. No. 12
 Sawyer Frank, Box, Chippenham
 Selby Alfd. H. 10 Eastcott rd. Swindon
 Selfe W. & Son, 11 Frome road, Bradford-on-Avon
 Sheppard & Sons, Ogbourne St. George, Marlborough
 Smith Brothers, Netheravon
 Smith & Rowden, Winterbourne Gunner, Salisbury
 Smith Edward John, Ashley, Box, Chippenham
 Smith Frank, 49a, Trowbridge road, Bradford-on-Avon
 Smith James, 13 Trowbridge road, Bradford-on-Avon
 Smith Thos. Little Cheverell, Devizes
 Spackman H. & C. Hunt st. Swindon
 Stevens John, All Cannings, Devizes
 Stiles Robert, The Green, Marlboro'
 Stone Thomas, 4 Northgate st. Devizes
 Stratton Alfd. Woodborough, Pewsey
 Sutton Joseph, 54 Curzon street, Calne
 Swayne T. & Son, 29 Causeway, Chippenham
 Syms C. & Son, 132 London rd. Calne
 Tarrant Wm. J. C. 8 Newport st. Swindon
 Toomer F. & Son, Durrington, Salisbury
 Trimby Uriah, Kilmington, Bath
 Tydeman Bros. Edgware rd. Swindon
 Vinall T. & Sons, Landford, Salisbury
 Vincent & Folland, Meadow road, Salisbury
 Waight Frederick John, West end, Pewsey & Manningford Bruce, Pewsey
 Wallis Albt. High st. Wootton Bassett
 Webb Amos, Beanacre, Melksham
 Webb William, Bromham, Chippenham
 West S. Alfd. 78 Castle st. Salisbury
 Weston H. J. & Son, 18 Oxford rd. Calne
 Whatley J. West st. Wilton, Salisbury
 Wheeler John, Codford St. Mary
 White Fdk. Maddington, Shrewton
 White F. I. Islington, Trowbridge
 Whitmarsh William J. Netheravon
 Wilkins Chas. 15 Park ter. Swindon
 Williams Charles, Princes st. Swindon
 Williams Robt. R. 81 Brown st. Salisbury
 Wiltshire James, Church st. Melksham
 Witt E. H. 155 Fisherton st. Salisbury
 Wort & Way, 37 & 180. Castle street, Salisbury & Downton, Salisbury
 Young J. B. 67 Milford st. Salisbury

Full lists of this trade in United Kingdom, see Building Trades Directory. Price 30s.

BUILDERS' IRONMONGERS.

Bigwood Lewin Jn. High st. Melksham
 Burt W. H. 41 Market place & 58 & 59 New Park street, Devizes
 Hooper & Ashby Limited, York road, Salisbury
 White Thomas Henry, 2 Sidmouth st. Devizes; & at Market Lavington

Gardiner, Sons & Co. Ltd. (constructional engineers & manufacturers), Nelson street; All Saints iron works & Midland iron works, Bristol

BUILDERS' MERCHANTS.

Ash Henry, Northgate street; The Island & Commercial rd. Devizes
 Building Material Co. (The) (F. E. Hale), 52 Fisherton st. Salisbury
 Chivers W. E. & Sons, 29 Sheep st. Devizes. **See advertisement**

Coal & Builders' Supply Co. (W. G. Thomas, manager), 44 Stallard st. & Innox, Trowbridge
 Drew E. J. & Son, Oxford rd. Calne. **See advertisement**
 Hooper & Ashby Limited, York road, Salisbury. **See advertisement**
 Waight Fredk. John, West end, Pewsey
 Webb John, Station road, Swindon
 Young W. J. & C. S. 86 Gigant st. Salisbury

Elliott Brothers Limited, Millbank wharf, Southampton. **See advertisement**

BUILDING MATERIAL DEALERS.

Full lists of this trade in United Kingdom, see Building Trades Directory. Price 30s.

Hall John & Co. Weymouth street, Warminster
 Jenkins Mrs. E. A. Winchester st. Salisbury
 Light W., Son & Co. Limited; office, Union road, Chippenham

BUILDING SOCIETIES.

See Land & Building Societies.

BUTCHERS.

Abrahams Ernest Edward, Pickwick rd. Corsham & Box, Chippenham
 Alford E. C. J. Lowbourne, Melksham
 Angelinetta Albert George, High st. Wootton Bassett
 Annetts S. Amesbury, Salisbury
 Aplin John Benj. 1 Andover st. Swindon
 Appin William J. 254 Cricklade rd. Swindon
 Austin Mrs. Julia, Lacock, Chippenham
 Aylett Bros. Downton, Salisbury
 Bailey E. 1 Medgbury road, Swindon
 Bailey F. 48 Fleet street, Swindon
 Bailey Harry H. 10 Fleet st. Swindon
 Baish Joseph, Potterne
 Baker George, 6 Avon terrace, Meadow road, Salisbury
 Baker Percival G. 9 High st. Devizes
 Baker Samuel G. Wardour, Tisbury
 Baker William, Codford St. Peter, Codford St. Mary
 Bancroft H. 7 Church walk, Trowbridge
 Bayliffe Alworth, High st. Cricklade, Wilts
 Bezant A. E. 31 Church st. Colne
 Besant W. H. High street, Corsham
 Blackford Frederick, 14 Cambria Bridge road, Swindon
 Blake Albert, Stapleford, Salisbury
 Blake Charles, Porton, Salisbury
 Boalch Mrs. Mabel Jane, 20 Cromwell street, Swindon
 Boalch T. 44a, Westcott pl. Swindon
 Bourne James, Westbury Leigh, Westbury
 Bowley A. W. Ashton Keynes, Swindon
 Brabrooke Ernest, Downton, Salisbury
 Bradley Charles, River st. Pewsey
 Briant Basil, Gt. Bedwyn, Hungerford
 Brice George, Church st. Mere, Wilts
 Broad Geo. T. Ludgershall, Andover
 Brown Geo. Newton Tony, Salisbury
 Brown J. Maddington, Shrewton
 Bull J. E. Warminster rd. Westbury
 Bull John, Maristow st. Westbury
 Bundy J. (exors. of), Redlynch, Salisbury
 Carpenter Edward, 79 Cricklade rd. Gorse hill, New Swindon
 Carter Mrs. L. High st. Cricklade
 Chamberlain Thomas, Upavon, Pewsey
 Chinn G. T. 5 Market place & 15 High street, Warminster
 Chinn W. M. 20 Market pl. Warminster
 Chubb Ernest, Ea. Knoyle, Salisbury
 Church G. F. 20 Silver st. Trowbridge
 Church Jn. 11 London rd. Marlboro'
 Clark David, Gib hill, Littleton Drew, Chippenham
 Clarke Ernest, Avebury, Marlborough

- Clements Hy. C. High st. Malmesbury
 Cleveland Herbert Jesse, 34 Silver street, Bradford-on-Avon
 Cleveland W. 16 Silver st. Trowbridge
 Coates H. B. High street, Corsham
 Coggan Regnd. Castle st. Mere, Wilts
 Collins J. Collingbourne Ducis, Marlbro'
 Cooper H. 7 Kingsbury street & 2 High street, Marlborough
 Cousens E. H. 15 Bridge st. Swindon
 Cox William, Badbury, Swindon
 Davis John, Castle Eaton, Swindon
 Day Fred, Market cross, Malmesbury
 Dixon E. & Son, 60 Castle st. Salisbury
 Dixon Albert Henry, 99 Cricklade rd. Swindon
 Drury William, 44 Fleet street, Swindon & High st. Wootton Bassett
 Eastmans Limited, 79 Regent street; 57 Devizes road; Marker corner; 112 Cricklade road; 8 Regent circus; 45 Faringdon st.; Cromwell street & 12 Fleet st. Swindon; 15 Minster street & 85 Fisherton street, Salisbury; 9 Little Brittox, Devizes; 24 Silver street, Trowbridge; 35 High street, Warminster; King street, Melksham; 7 The Square, Calne; 54 Market place, Chippenham & High street, Corsham
 Edin William, Market Lavington
 Elling S. & Co. Codford St. Mary
 Elling Stephen & Co. Heytesbury
 Faris Ernest F. Downton, Salisbury
 Few C. 23 Regent street, Swindon
 Few John Henry, 61 Fleet street & 62 Commercial road, Swindon
 Finn Reginald, 6 Victoria rd. Swindon
 Fletcher W. & R. Limited, 61 Bridge street & 203 Rodbourne road, Swindon & 45 Silver street & 147 Fisherton street, Salisbury
 Franklin J. 3 & 4 High st. Marlboro'
 Franklin J. W. Ramsbury, Hungerford
 Franklin Jn. 27 Market pl. Chippenham
 Freeman H. T. 28 Groves st. Swindon
 Fripp George, Kilmington, Bath
 Fry J. 18 North st. Wilton, Salisbury
 Gaites J. 24 Eastcott hill, Swindon
 Garlick & Sons, 63 Fore street, Trowbridge & 37 Silver street, Bradford-on-Avon
 Godfrey Arthur W. 5 Brittox, Devizes; Market Lavington & High street, Melksham
 Grainger John, Heddington, Calne
 Grant George, Shrewton
 Green J. C. Sutton Mandeville, Salisbury
 Greenman T. 129 Victoria rd. Swindon
 Haines William, Urchfont, Wilts
 Hall Frederick Herbert, Whaddon lane, Hilperon, Trowbridge
 Harman Francis A. Warminster rd. Westbury
 Harrison P. 99 Park street & 33 London road, Salisbury
 Hart & Son, Amesbury, Salisbury
 Hart P. & Son, 29 Butcher row, Salisbury
 Hawkins C. & Sons, 8 High st. Calne
 Heaven F. Ashton Keynes, Swindon
 Hibbard Henry, Holt, Trowbridge
 Hicks Matthew, Lechlade road, Highworth, Swindon
 Hill Charles Mortimer, 84 & 126 Cricklade road, Gorse hill, Swindon & 162 Rodbourne rd. Swindon
 Hill John M. Church st. Melksham
 Hillier William, Ford, Chippenham
 Hitchcock Mrs. E. 110 Victoria road, Swindon
 Holloway W. C. Bank st. Melksham
 Hooper Mrs. A. Bratton, Westbury
 Horner Anthony, Porton, Salisbury
 Howard Harry, The Green, Lydiard Millicent, Purton
 Hughes Jesse, Bromham, Chippenham
 Humphries T. Sutton Benger, Chippenham
 Hunt Bros. 10 Sheep street, Devizes
 Hunt E. G. 31 Regent circus, Swindon
 Iles John, 32 Causeway, Chippenham
 Jackson Henry C. Brassknocker lane, Westbury
 Jacobs Thos. J. Durrington, Salisbury
 James Edwin J. Semley, Shaftesbury
 James Samuel, 6 Market st. Swindon
 Jeeves Brothers, Market place, Marlborough & High street, Pewsey
 Jones Brothers, Downton, Salisbury
 Jones Mrs. J. Ramsbury, Hungerford
 Jones W. Ludgershall, Andover, Wilts
 Judd E. W. 40 Catherine st. Salisbury
 Keylock & Co. 17 Wood street, Swindon
 King Edward, 34 Cromwell st. Swindon
 Kington Rowland, Road, Bath
 Knowles James, Hindon, Salisbury
 Lines Mrs. L. Tytherington, Heytesbury
 London Central Meat Co. Limited (The), 55 Regent street & Devizes road, Swindon; 53 & 165 Fisherton street, Salisbury; 1 Shambles, Bradford-on-Avon; The Parade, Marlborough; 48 Market place, Chippenham; 1a, Market place, Warminster; 83 North st. Wilton, Salisbury & High st. Malmesbury
 Loveday Ernest, Wroughton, Swindon
 Matthews W. E. 1 Radnor st. Swindon
 Meatyard & Son, 27 Castle st. Salisbury
 Morey George Henry, 55 Catherine street, Salisbury
 Morris J. 51 West st. Wilton, Salisbury
 Morse Arth. 25 Causeway, Chippenham
 Neal E. Sherston, Malmesbury
 Neate Thomas, West Lavington, Littleton Panell
 Nelson James & Sons Limited, 19 Butcher row; 116 Fisherton street & 17 Queen street, Salisbury; 55 Fore street, Trowbridge; 48 Regent street; 19 Bridge street & 30 Cromwell street, Swindon; 6 Maryport street, Devizes & 30 Market place, Chippenham
 Nichols & Co. Birch st. Swindon
 Nichols Mrs. Lucy, 10 Regent circus, Swindon
 Nickols has. 14 Manchester rd. Swindon
 Noad Edward, Road, Bath
 North John, High street, Corsham
 Ogborn F. High st. Wootton Bassett
 Parkhouse J. E. 16 Church st. Calne
 Parry Alfred Young, 5 The Bridge, Chippenham
 Pavy Frederick T. New Park street, Devizes
 Pearce Chas. Whiteparish, Salisbury
 Pepler George Edmund, High street, Highworth, Swindon
 Perrett William, Rowde, Devizes
 Pidgeon H. A. Maristow st. Westbury
 Pike F. H. Donhead St. Mary, Salisbury
 Pincott T. Brokenboro', Malmesbury
 Porter Benjamin, 16 Bridge st. Swindon
 Porter F. Littleton Drew, Chippenham
 Poulson C. W. & W. P. 59 Market place, Chippenham
 Poulson Chas. W. High st. Melksham
 Poynter E. S. 69 Cricklade rd. Swindon
 Pretty Mrs. James, Wylve
 Price Arthur, Urchfont, Wilts
 Pritchett Allen, 5 Fish row, Salisbury
 Radbone E. H. High st. Wootton Bassett
 Raindle Jn. 58 Fisherton st. Salisbury
 Read John, 23 Regent circus, Swindon
 Read Thomas, Minety, Malmesbury
 Redman Wilfred N. Triangle, Malmesbury
 Rich Tom, High st. Malmesbury
 Richards Fredk. 15 Curzon st. Calne
 Rimes Albert, 1 Wood st. Swindon
 Rippin Percy, Wroughton, Swindon
 River Plate Fresh Meat Co. Limited, 23 Butcher row, Salisbury
 Roberts E. & Son, The Parade, Marlborough
 Roper Frank, Broad Chalke, Salisbury
 Rose & Sons, 22 Sidmouth street & 58 Northgate street, Devizes
 Rossiter Tom, Ludwell, Salisbury
 Rudd William, 31 Fore street & 22 Stallard street, Trowbridge
 Rumball Ernest, Ramsbury, Hungerford
 Sadler & Sons, High street, Cricklade
 Salmon C. W. 105 Curtis st. Swindon
 Saunders William Thomas, 72 Commercial road, Swindon
 Seymour Robert John, 10 Silver st. Bradford-on-Avon
 Skrine Albert Tom, 3 Silver street, Bradford-on-Avon
 Slade Jn. Fras. 7a, Hythe rd. Swindon
 Smith E. Blunsdon St. Andrew, Swindon
 Smith F. 1 Gloucester ter. Swindon
 Smith Mrs. B. Southwick, Trowbridge
 Smith Wm. E. 4 High st. Swindon
 Snook William James & Co. 9 Butcher row & 63 Silver st. Salisbury
 Sordy Herbert, Chisledon, Swindon
 Sparkes Albert, 68 Commercial road; 60 Fleet street & 15 Cambria Bridge road, Swindon
 Sparkes Fras. 47 Regent st. Swindon
 Stevens C. J. Mid. Winterslow, Salisbury
 Sweetland H. J. 4 George street, Warminster
 Targett Frank, Fovant, Salisbury
 Teagle F. W. 56 New rd. Chippenham
 Theobald J. 4 Regent street, Swindon
 Timbrell John, Minety, Malmesbury
 Trinder William, High st. Cricklade
 Trowbridge Charlie, Porton, Salisbury
 Tucker Albt. 28 River st. Chippenham
 Underwood George, Potterne
 Vezey Mrs. James, Box, Chippenham
 Vicker Arthur C. Ludgershall, Andover, Wilts
 Vincent Jas. 19 Fore st. Trowbridge
 Warman J. 100 Cricklade rd. Swindon
 Westfield Job & Son, High street, Wardour, Tisbury; & at High st. Gillingham, Dorset
 Watts William, Atworth, Melksham
 Webb Albt. Wm. 23 Church st. Calne
 Wellicome T. B. 2 Park la. Swindon
 White A. H. 8 Church st. Trowbridge
 White George, Oaksey, Malmesbury
 Whittle James E. Bath rd. Melksham
 Wilkins G. E. High st. Purton, Swindon
 Williams S. F. 59 Devizes rd. Salisbury
 Wiltshire Gad & Son, Studley, Calne
 Wiltshire Simeon, 9 Church st. Calne
 Wiltshire William, Bradenstoke-cum-Clack, Chippenham
 Witts Alfred, Froxfield, Hungerford
 Woodward C. W. Oaksey, Malmesbury
 Wyatt M. H. 10 High st. Warminster
 Yeates Henry George, High st. Highworth, Swindon

BUTTER MERCHANTS.

- Maypole Dairy Co. Lim. 48a, Bridge street, Swindon
 Miles S. & Son, Maiden Bradley, Bath
 Richmond Alfred, Eastcourt, Crudwell, Malmesbury

CAB PROPRIETORS.

- Andrews George, Bulford, Salisbury
 Baker Frank, 34 New street, Salisbury
 Eatwell Geo. 32 Gloucester st. Swindon
 Lucas Walter Philip, Coombe road, Harnham, Salisbury
 Martin C. C. Station hill, Chippenham
 Mitchell Mrs. Tom Henry, 6 Ema terrace, Bemerton, Salisbury
 Rumbold Saml. Durrington, Salisbury

CABINET MAKERS.

See also Upholsterers.

- Adams Bros. 21 Church street, Calne
 Bown John, Chapmanslade, Westbury
 Bush Geo. Market pl. Warminster
 Butler Tom, 81 Regent st. Swindon
 Carpenter R. B. 96 London road, Chippenham
 Chew Henry, Dennis la. Malmesbury
 Cordy Hy. J. High st. Malmesbury
 Davis Mrs. Ellen, High street, Highworth, Swindon
 Ford T. E. East Tisbury, Tisbury
 Gilbert Albert John, 1 & 64 & 66 Newport street, Swindon
 Harris & Co. Church st. Melksham
 Harrison E. J. 44 High st. Salisbury
 Hibberd S. 64 St. Ann st. Salisbury

CABINET MAKERS—continued.

Kent Jas. 6 Cricklade st. Swindon
Liddiard Charles, Aldbourne
Lock Henry John, Acre, Melksham
Manning Arthur & Co. Lowbourn, Melksham
Miller Geo. Hy. Bath rd. Melksham
Moody C. & Sons, 30 & 32 Fisherton street, Salisbury
Neate Charles E. & Sons, 24 Maryport street & 35 Market place, Devizes; & High street, Pewsey
Oakley Chas. W. B. Box, Chippenham
Parsons John Wm. Holt, Trowbridge
Rawlings George Herbert, 49 Blue Boar row, Market place, Salisbury
Say E. A. 22 St. Paul's rd. Salisbury
Shapley Bros. Market pl. Chippenham
Sloper Charles & Son, 11, 12, 14 & 15 Brittox, Devizes
Smallcombe Edmund Henry, 34 Market pl. & 21 Causeway, Chippenham
Spiller Jn. 132 Victoria rd. Swindon
Stroud Walter & Thomas, West end, Wilton, Salisbury
Usher Ernest, 42 Salt lane, Salisbury
Weaver Richard Manley, 31 St. Margaret's road, Swindon

[Full lists of this trade in United Kingdom, see Cabinet & Furniture Trades Directory.]

CAMP FURNISHERS.

Holloway George & Webb Limited, Ludgershall, Andover
Moody C. & Sons, 30 & 32 Fisherton street, Salisbury
White T. & Co. Limited, Ludgershall, Andover
Young G. & Son, Ludgershall, Andover, Wilts

CANAL CARRIERS.

Dickenson Wm. The Wharf, Devizes
Powell Thomas, 54 Trowbridge road, Bradford-on-Avon

CANAL COMPANIES.

Kennet & Avon Canal (G. W. Railway Co.) (Thomas James Nash, agent; Henry James Saunders, district engineer of Bath); office, Northgate street, Devizes; & The Lock, Frome rd. Bradford-on-Avon
Wilts & Berks Canal Co. (William Jn. Ainsworth, manager), Regent circus, Swindon

CANDLE MAKER.

Vezey Benjamin, Box, Chippenham

CAP PEAK MANUFACTRS.

Hess Samuel & Co. Upton Lovel

CARDING MACHINE MFRS.

Gauntlett's Carding Machine Co. Yerbury street, Trowbridge

CARMEN.

Atkins J.W. Brassknocker la. Westbury
Doel Edward Henry, Monkton Farleigh, Bradford-on-Avon
Edwards Francis, Holt, Trowbridge

CARPENTERS & JOINERS.

Absalom Jesse, Wilcot, Pewsey
Adams Anthony, Hinton Parva, Swindon
Alder John, Baydon
Andrews T. C. Whiteparish, Salisbury
Archard Henry, 31 Newtown, Bradford-on-Avon
Austin William, Blunsdon St. Andrew, Swindon
Bagwell W. Coombe Bissett, Salisbury
Bailey H. No Man's Land, Lyndhurst
Bailey Richard, Charlton, Salisbury
Baker Sl. & Sons, Hindon, Salisbury
Baker Charles, Crudwell, Malmesbury
Ball Bros. Whitehead street, Swindon
Ball Frank & Sons, Marden, Devizes
Barnes F. & Sons, Station Purton, Swindon

Barnes Mrs. A. M. Forty, Cricklade
Barnes Henry, High st. Malmesbury
Barnes William Frank, Witts lane, Purton, Swindon
Barter Bros. Sutton Veny, Warmnstr
Barter Luke, Cherhill, Calne
Bartlett A. J. Corton, Upton Lovel
Beard Howard, Froxfield, Hungerford
Beauchamp Edward, Stratford-sub-Castle, Salisbury & Middle Woodford, Salisbury
Beaven John, High street, Pewsey
Bell Wm. Smith, Sopworth, Chippenham
Berrett Francis Walter, Steeple Ashton, Trowbridge
Betteridge A. W. Gt. Bedwyn, Hngfrd
Bevan John, Stert, Devizes
Biddiscombe E. J. Ludwell, Salisbury
Billett Hy. 78 Newtown, Trowbridge
Bilson & Son, Upavon, Pewsey
Bishop Hedley, Amesbury, Salisbury
Bishop James, Semington, Trowbridge
Booy D. Sth. Wraxall, Bradford-on-Avon
Bowyer Henry S. 123 Trowbridge rd. Bradford-on-Avon
Bracher Edwd. 38 St. Ann st. Salisbury
Bracher T. Sutton Mandeville, Salisbury
Bray W. Ogbourne St. Andrew, Marlboro'
Brookes Alfred, Easton, Pewsey
Brown E. & Son, Hilperton, Trowbrd
Bryant Edward, Hilmarton, Calne
Bryant Edward, Redlynch, Salisbury
Burden Jas. Durrington, Amesbury
Burrough W. H. Burbage, Marlborough
Burry Edwd. All Cannings, Devizes
Butler G. 8 Foghamshire, Chippenham
Butler Hy. H. 73 Castle st. Salisbury
Carter Fredk. Ashton Keynes, Swindon
Carter Jn. Imber, Codford St. Mary
Chamberlain B. Charlton, Pewsey
Chapman E. J. & S. Holt, Trowbridge
Chard & Sons, 45 Union st. Trowbrd
Chequers F. High st. Wootton Bassett
Church Isaac, Post office, Cliffe Pyppard, Swindon
Coleman Henry, Langley Fitzurse, Chippenham
Coleman J. Mid. Winterslow, Salisbury
Collins C. & Son, 134 Devizes road & York road, Salisbury
Collins F. Winterslow com. Salisbury
Cook Daniel, Aldbourne
Cooper Geo. Ambrose, Holt, Trowbrd
Cowley Frederick, Wroughton, Swindon
Curtis F. & Son, 11 Portway & Weymouth street, Warminster
Davis F. Wootton Rivers, Marlboro'
Day Henry Charles, Great Somerford, Chippenham, Malmesbury
Day John, Lit. Somerford, Chippenham
Dean George, Shoot end, Alderbury, Salisbury
Dean Jn. Shaftesbury rd. Mere, Wilts
Dean Wm. 18 Springfield rd. Swindon
Deverall Geo. Bower hill, Melksham
Dowty Thomas, Whaddon, Salisbury
Dredge Jas. Horningsham; Warminstr
Drinkwater John Henry, 19a, Conigre & 63 Newtown, Trowbridge
Dyer H. J. & Son, Box, Chippenham
Dyer William, Kingston St. Michael, Chippenham
Earle Charles George, 77 White hill, Bradford-on-Avon
Earle Joseph, King street, Melksham
Earle Joseph, Seend, Melksham
Eatwell Thomas, Ramsbury, Hungerfrd
Ettles W. Eastcourt. Crudwell. Mimsbry
Fanner John, Charlton, Salisbury
Farthing Daniel, Water st. Mere. Wilts
Ferris Charles, 23 Water la. Salisbury
Flower George, Bratton, Westbury
Ford Henry. East Tisbury, Tisbury
Forster J. Winsley, Bradford-on-Avon
Foyle & Sons. Bower Chalke, Salisbury
Frankham Henry, High st. Corsham
Franklin Chas. Ramsbury, Hungerfrd
Gilbert Ernest, Collingbourne Ducis, Marlborough
Gilbert Sidney Samuel, Wilcot, Pewsey
Giles & Son, The Stank, Cricklade
Gough Louis, 82 London road, Calne

Grant H. Winterbourne Stoke, Salisbury
Green Geo. Woodfalls, Downton, Salisbury
Gregory W. Ashton Keynes, Swindon
Gye Joseph E. Market Lavington
Hacker Joseph, Ramsbury, Hungerfrd
Hailstone James, Chirton, Devizes
Haines Joseph, High st. Heytesbury
Hall Thomas H. & John B. Grittleton, Chippenham
Hall Reuben, Etchilhampton, Devizes
Harding Francis, Chilmark, Salisbury
Harding S.L. 62 Bradford rd. Trowbrd
Harding Thomas, Urchfont, Wilts
Harding W. Market Lavington
Harris Hy. 87 Manchester rd. Swindon
Hart Joseph, Badbury, Swindon
Hawkins Oliver, Ogbourne St. George, Marlborough
Haydon A. Netherhampton, Salisbury
Herring Jn. Up. Wanborough, Swindon
Hicks Walter, Colerne, Chippenham
Hillier Henry, Yatesbury, Calne
Hillier Henry John, Hilmarton, Calne
Hillier James, Seend, Melksham
Hiscock C. Gt. Somerford, Chippenham
Hiscock Fredk. Horton, Bishop's Cannings, Devizes
Hiscock Walt. Thos. Allington, Devizes
Hitchings Charles Wm. Gloucester road, Malmesbury
Holdoway Thos. Eden vale, Westbury
Hopgood A. Low. Chute, Chute, Andvr
Horn E. Up. Chute, Chute, Andover
Hosier William, Limpley Stoke, Bath
Houghton Herbert, Oare, Pewsey
Hulands Herbert C. E. Yatton Keynell, Chippenham
Hulbert H. J. & Sons, High st. Corsham
Hulbert T. Hullavington, Chippenham
Humby Geo. Bower Chalke, Salisbury
Huntley Jn. West Overton, Marlboro'
James Walter, 74 Windsor st. Salisbury
Jones W. H. Westport, Malmesbury
Kilminster E. High street, Cricklade
King P. C. Market place, Pewsey
King William, Purton, Swindon
Kinneir Hy. G. 8 Lethbridge rd. Swindon
Lane Alfred, Dinton, Salisbury
Lever Alfred, Fovant, Salisbury
Lever Harry, Gt. Wishford, Salisbury
Lever Henry, Teffont Magna, Salisbury
Liddiard John, Liddington, Swindon
Lock Henry John, Acre, Melksham
Maidment John, Upton Scudamore, Warminster
Mallet Wm. jun. East Knoyle, Salisbury
Martin E. 17 Vicarage st. Warminster
Martin Geo. Startley, Great Somerford, Chippenham
Maslen Edward, Ogbourne St. George, Marlborough
Mathews Mark, Leigh, Swindon
Mathews Ernest, 7a, Castle street & 1 Down Hayes road, Trowbridge
Mayo Henry, Oaksey, Malmesbury
Mears Walter, Market pl. Melksham
Merrett Jas. Linleys, Gastard, Corsham
Miles Mrs. Cath. Broad Town, Swindon
Miller John, Tinhead, Westbury
Montague Charles, Stratton St. Margaret, Swindon
Morris George, Homington, Salisbury
Mundy & Son, Great Wishford, Salisbury
Naish Harry, Froxfield, Hungerford
Neate Cornls. 120a, High st. Marlboro'
Newman William, Lydiard Millicent, Wootton Bassett
Oram Joseph, Bulkington, Potterne
Palmer Jn. Howard, Bremhill, Calne
Perrett Geo. & Sons, Rowde, Devizes
Phillips Amos, Shalbourn, Hungerford
Phillips J. Shalbourn, Hungerford
Pierce George, Collingbourne Kingston, Marlborough
Pinnell Mrs. E. Brinkworth, Chippenham
Pocock Charles, Atworth, Melksham
Polden & Feltham, Chitterne, Codford St. Mary
Ponton Albert Louis, The Elms, Emwell street, Warminster
Porter George, Wroughton, Swindon
Porter William, Lea, Malmesbury

Powell Frederick William George, Christian Malford, Chippenham
 Powell Wm. Asher Hamlet, Chippenham
 Pullen Bros. Castle Combe, Chippenham
 Ratcliffe Harry, Sherston, Malmesbury
 Read James, Wylke
 Rice Fdk. Easton Grey, Malmesbury
 Richards Walter, Blackmore, Melksham
 Rogers Herbert, Hinton, Trowbridge
 Rogers S. Shaw hill, Shaw, Melksham
 Rogers W. Shaw hill, Shaw, Melksham
 Ruddle Wm. 22 Rotherstone, Devizes
 Salway G. S. & Son, 23 River street, Chippenham
 Scrusse Edward, Shrewton
 Self Frederick, Porton, Salisbury
 Sellwood Thomas, Childrtn. W. Slisbury
 Shepherd T. T. Norton Bavant, Warminster
 Sheppard & Sons, Ogbourne St. George, Marlborough
 Sherborne R. Luckington, Chippenham
 Sherbourne H. We. Kington, Chppnhm
 Shewring E. Sherston, Malmesbury
 Shore James, West Lavington, Littleton Panell
 Simmonds William, Bushton, Cliffe Pypard, Swindon
 Simper & Sons, Hilcott, North Newton, Pewsey
 Smith Edward John, Ashley, Box, Chippenham
 Smith J. Ogbrne. St. Andrew, Marlboro'
 Smith J. Sheep st. Highworth, Swindon
 Smith Seth Enoch, Blunsdon St. Andrew, Swindon
 Smith William, 9 Coppice hill, Bradford-on-Avon
 Snook Wilberforce, East Knoyle, Salsbry
 Spackman H. Littleworth, Milton, Pewsey
 Sperring R. Stratton St. Margrt. Swindn
 Sprules James, Lockeridge, Marlboro'
 Street C. Teffont Ewyas, Salisbury
 Sumption C.H. 89 Newtown, Trowbrdg
 Syms C. & Son, 132 London rd. Calne
 Tabor James, Quidhampton, Salisbury
 Taylor Austin (to Lieut.-Col. David Archer), Castle Eaton, Swindon
 Thickens E. High st. Wootton Bassett
 Tinham A. Salterton, Durnford, Slisbury
 Titcombe Richd. Avebury, Marlboro'
 Twining Mark, Wroughton, Swindon
 Tydeman Bros. Edgware rd Swindon
 Uphill James, West st. Wilton, Slisbury
 Veal S. Stratton St. Margaret, Swindn
 Waight F. J. West end, Pewsey
 Waight Frederick John, Manningford Bruce, Pewsey
 Walker John, High street, Pewsey
 Walter Wm. Shalbourn, Hungerford
 Webb R. Yarnbrook, N. Brdly. Trwbdg
 Weeks Henry William Oare, Pewsey
 Wells Stephen, Potterne
 Weston E. W.J. Southwick, Trowbridge
 Whatley Levi, Crockerton, Warminster
 Wheeler B.J. Lydiard Millicent, Purton
 Wheeler W. Market place, Highworth, Swindon
 Whiscombe George T. North Tidworth, Andover
 White Thomas, Milton, Pewsey
 White William H. 18a, Bradford road & 47 Avenue road, Trowbridge
 Wilcox E. F. 5 Victoria rd. Warminstr
 Wiltshire Chas. Lacock, Chippenham
 Witt Thomas, Britford, Salisbury
 Woodward M. Hankerton, Malmesbury
 Woolford Thomas, Cherry orchard, Highworth, Swindon
 Woolley Frank, Road, Bath
 Wright T. & Son, Swallowcliffe, Slisbury
 Wright Isaac, Nettleton, Chippenham

CARPET MANUFACTURERS.

Wilton Royal Carpet Factory Co. Limited (The), manufacturers of real Axminster, Wilton & Brussels carpets & Alexandra twills, Royal carpet works, Wilton, Salisbury. T A "Carpets, Wilton;" T N 192 Wilton

CARPET WAREHOUSEMEN.

Jackson Bros. Market pl. Marlborough
 Oriental Fibre Mat & Matting Co. Vorda works, Highworth, Swindon
 Style & Gerrish, Blue Boar row, Market place, Salisbury
 Walton John & Co. Limited, Mere; at Maiden Bradley; Zeals & Bourton, Dorset. **See advertisement**

CARRIAGE BUILDERS.

See Motor Car Body & Carriage Builders.

CARRIAGE PAINTER.

Sutton Sl. 84 Up. Studley, Trowbridge

CARRIERS.

Adlam Jsph. Horningsham, Warmnstr
 Andrews Thos. Luckington, Chippnhm
 Annetts H. Winterslow commn. Slisbury
 Annetts Harold, Porton, Salisbury
 Armstead J. Newton Tony, Salisbury
 Ball William, Sutton Veny, Warminstr
 Ballefant Charles, Tilshead
 Blake E. Barford St. Martin, Salisbury
 Bracher Edward, Compton Chamberlayne, Salisbury
 Bridges Wm. South Marston, Swindon
 Bull James, Rowde, Devizes
 Bundy Thomas, Cholderton (West), Salisbury
 Carpenter F. Imber, Codford St. Mary
 Cave Edwin, Upavon, Pewsey
 Chamberlain Rd. Ramsbury, Hungerfrd
 Chaplin & Co. (A. S. Asher, manager), Amesbury, Salisbury
 Chivers E. East Tisbury, Tisbury
 Clark Brothers, High street, Cricklade
 Coles John, All Cannings, Devizes
 Collins Thomas, Pitton, Salisbury
 Cooper Jn. Hankerton, Malmesbury
 Cripps Henry, Chisledon, Swindon
 Crook H. Stanton St. Bernard, Pewsey
 Dean William, Alderbury, Salisbury
 Dewe Edward, Shrewton
 Doel James, Scotland farm; Horningsham, Warminster
 Doman Edward, Maiden Bradley, Bath
 Ely C. Westrop st. Highworth, Swindn
 Eyles E. North Tidworth, Andover
 Eyres Hubert, Amesbury, Salisbury
 Fleming Mrs. Annie, Stockton, Codford St. Mary
 Fowler Mrs. Jane, Liddington, Swindn
 Fry Edward, Oxford st. Malmesbury
 Gibbs Edward, Market pl. Melksham
 Gilbert Edwin, Avebury, Marlborough
 Gilbert Thos. Keevil, Trowbridge
 Goddard E. T. Swallowcliffe, Slisbury
 Grant Alfred, Shrewton
 Grant Edward, Winterbourne Stoke, Salisbury
 Gulliver Wm. Bishopstone, Salisbury
 Gumm Fredk. Geo. Keevil, Trowbrdg
 Haddrell A. 11 Horsebrook, Calne
 Harding Sidney Herbert, Whitbourne moor, Corsley, Warminster
 Harris Geo. 114 Wood la. Chippenhm
 Harris Jason, Crown P.H. Broad Hinton, Swindon
 Hiatt Frank, Haydon Wick, Swindon
 Hitchings Timothy, Lea, Malmesbury
 Hooper Arth. Clarks End, Mere, Wilts
 Hughes Jesse, Bromham, Chippenham
 Hull Thomas, East Tisbury, Tisbury
 Hunt Geo. Coxstalls, Wootton Passet
 Hunt John, High street, Bishopstone, Shrivensham (Berks)
 James William, Ashton Keynes, Swindn
 Jarvis Chas. & Thos. Fovant, Slisbury
 Jones William, Newbury, Horningsham, Warminster
 King Tom, Middle Woodford, Slisbury
 Knight E. Winterslow com. Salisbury
 Lavington John, Christian Malford. Chippenham
 Levy Thomas, Shalbourn, Hungerford
 Lovelock G. Wootton Rivers, Marlboro'
 Maidment F. Ebbesborne Wake, Slisbury
 Martin James, Aldbourne
 Mason Wm. Ashton Keynes, Swindon

May Frank, Steeple Ashton, Trowbrdg
 Midland Railway Co. (Richard Laytham, mgr.), Mill lane, Trowbridge
 Milsom C. Upper Chute, Chute, Andover
 Morgan Bertram, Gomeldon, Salisbury
 Newbury Frdk. Kingston Deverill, Bath
 Newman Joseph, Redlynch, Slisbury
 Norris Isaac, Sutton Veny, Warminstr
 Olden Fredk. Newton Tony, Salisbury
 Oram Henry Samuel, Urchfont, Wilts
 Parsons Herbert, Farley, Salisbury
 Pearce Edward, Bulford, Salisbury
 Pennell Chas. Hankerton, Malmesbury
 Penny Thos. Bishopstone, Salisbury
 Pickfords Ltd. 100 Fisherton street, Salisbury
 Polden S. Chitterne, Codford St. Mary
 Potter E. Market Lavington
 Read Mrs. Elizh. Fovant, Salisbury
 Read Wm. South st. Wilton, Salisbury
 Rendall William, Heytesbury
 Rogers Edward Rowland, Ashton common, Steeple Ashton, Trowbrdg
 Rudman George, Charlton, Malmesbury
 Sainsbury Walter, Shrewton
 Salter William, Keevil, Trowbridge
 Scott Henry, Crockerton, Warminster
 Scott Luther, Dilton Marsh, Westbury
 Selway William, Porton, Salisbury
 Sheppard B. T., R.S.S. Figheldean, Salisbury
 Smeeth John J. & Sons, 6 Windsor road, Salisbury
 Smith R. T. & Co. Great Western Railway goods station, Swindon
 Smith B. Bushton, Cliffe Pypard, Swindn
 Smith Francis, Netheravon
 Snook Tom, Urchfont, Wilts
 Sowden Edward, Steeple Langford
 Spackman Edward, Milton, Pewsey
 Stacey Ernest, Aldbourne
 Stevens George, Hurdcott, Winterbourne Earls, Salisbury
 Street Sidney, Chilmark, Salisbury
 Stride Charles, Whiteparish, Salisbury
 Sutton & Co. (Frank Baker, agent), 34 New street, Salisbury
 Talmage Jesse, Ramsbury, Hungerfrd
 Tasker Thomas, Alton Priors, Pewsey
 Taylor F. New Zealand, Goatacre, Calne
 Thomas Frank, Alderbury, Salisbury
 Thring Walter L. Steeple Langford
 Tidmarsh William, Minety, Malmesbury
 Waite Henry Charles, Aldbourne
 Webb Edwin, Winterbourne Gunner, Salisbury
 Westall Fredk. Ramsbury, Hungerfrd
 Whatley H. Barford St. Martin, Slisbury
 Wheeler David, Edington, Westbury
 White Frederick, Chicklade, Slisbury
 White Lewis, Pitton, Salisbury
 Whiting Isaac, Great Cheverell, Littleton Panell
 Whitmarsh William J. Netheravon
 Williams Wm. Bower Chalke, Slisbury
 Wiltshire Jesse, Bromham, Chippnhm
 Wittchell Fredk. Durrington, Slisbury
 Witts W. H. Wootton Rivers, Marlboro'
 Worsdell Frank, Littlecott, Upavon, Pewsey
 Wyatt F. Imber, Codford St. Mary

CART BUILDERS.

See Van, Cart & Wagon Builders.

CARTRIDGE MAKERS.

Chamberlain A. 18 Queen st. Slisbury. **See advertisement**
 Goddard G. E. Sons & Co. High st. Pewsey

CARVERS & GILDERS.

Baker Alfred John, 22 St. Margaret street, Bradford-on-Avon
 Ferrett Albert A. 96 Crane st. Slisbury

CASTRATORS.

Blackman W. North Newton, Pewsey
 Lancaster Henry Jn. Urchfont, Wilts
 Peare Thomas, The Dance, Cricklade
 Reynolds Alfred William, The Limes, Oare, Pewsey
 Sawyer W. T. West Lavington, Littleton Panell



CATERERS.

Junior Army & Navy Stores Limited (Arthur H. Smith, manager), "B" Lines, Bulford Camp. T A "Junior Stores;" T N 28 Bulford Camp
Wiltshire William (fêtes, entertainments, wedding breakfasts & parties of all kinds), Post office, Bradenstoke-cum-Clack, Chippenham

CATTLE BREEDER.

Pocock Arthur (Jersey), Freegrove farm, Lyneham (near Calne)

CATTLE DEALERS.

Bodman Wm. Whitley, Melksham
Bracher Geo. Etchilhampton, Devizes
Cowley Hubert, High st. Cricklade
Cuss Frank, Calcutt, Cricklade
Cuss Fredk. Chelworth, Cricklade
Cuss John George, Abingdon Court farm, Cricklade
Dowse John, 14 Sutton place, Devizes
Drury William, Hook, Lydiard Tregoze, Wootton Bassett
Freeth George, Manor house, Ashton Keynes, Swindon
Gleed Albert, Cliffe Pypard, Swindon
Goulding Alfd. Fur Leaze, Hullavington, Sherston, Malmesbury
Greenaway Jn. T. Purton, Swindon
Henley George, Broad Town, Swindon
Humphries Jas. Wootton Bassett
Jeffery Henry, West end, Donhead St. Andrew, Salisbury
Kyte Enos, Tilshead
Miles Edmond James, Milbourne, Malmesbury
Olding Sydney, Redlynch, Salisbury
Oram Henry, Worton, Potterne
Pickard Frederick Joseph, 30 West Ashton road, Trowbridge
Pickford Bros. Botany frm. Warminster
Pickford F. B. Crockerton, Warminster
Porter F. Bardenhuish, Chippenham
Rawlings Albert, Seend, Melksham
Rawlins Walter, Swan, Pewsey
Read George, Minety, Malmesbury
Read Rowland, Leigh, Swindon
Rich J. Manor farm, The Laurels, Corston, Malmesbury
Rich Jn. Brills cote, Lea, Malmesbury
Rich Richard, Manor house, Rowden hill, Chippenham Without
Russell George, Lower Stratton, Stratton St. Margaret, Swindon
Sartin James, Mill terrace, Staverton, Trowbridge
Staunton-Lambert William Thomas, Gastard, Corsham
Summers Edward, Slade's farm, Hilperton, Trowbridge
Summers F. 95 Up. Studley, Trowbrdg
Summers J. King street, Melksham
Teagle W. Upper Seagry, Chippenham
Teagle W.R. Lit. Somerford, Chippenham
Tubb Lewis, West Grimstead, Salisbury
Wicks Henry, Westlands la. Whitley, Melksham

CATTLE BELL MANUFCTRS.

See Sheep & Cattle Bell Manufactrs.

CATTLE EMBROCATION MFR.

Talbot James, 56, 58 & 60 Milford st. Salisbury

CATTLE FOOD MANUFRS.

Molassine Co. Limited (The); head office & works, Tunnel avenue, East Greenwich, London S E; city office, 28 Mark lane E C

CATTLE FOOD MERCHANT.

Hart Alfred Herbert, High street, Wootton Bassett

CATTLE MEDICINE MFRS.

Gibbs E. B. 9 Station road, Wootton Bassett
King Mrs. & Sons, Crudwell, Malmesbury
Woodley & Co. (pig powders), 17 Malmesbury road, Chippenham

CATTLE SPICE MAKER.

Hamlin Charles, Queen st. Salisbury

CATTLE & SHEEP MEDICINES.

Coleman Sidney, Tilshead
Coles John Coles (pig powders), 25 Market place, Chippenham

Day, Son & Hewitt, 22 Dorset street, Baker street, London W

CEMENT MERCHANTS.

Hooper & Ashby Limited, York rd. Salisbury. **See advertisement**
Robbins, Lane & Pinniger Limited, Honey Street wharf, Woodborough, Pewsey

CEMETERIES.

Blunsdon St. Andrew (W. Martin, Highworth, clerk to the burial board), Blunsdon St. Andrew, Swindon
Box (Walter J. Bradfield, clerk), Box, Chippenham
Bradford-on-Avon (Jas. Sparks, clerk to the burial board; Alfd. Barnett, keeper), Holt rd. Bradford-on-Avon
Brinkworth (Clark & Smith, Malmesbury, clerks to the burial board), Brinkworth, Chippenham
Chippenham (Francis Henry Phillips, clerk to the burial board), London road, Chippenham
Chisledon (William Stock, clerk to the burial board), Chisledon, Swindon
Compton Chamberlayne (T. Rivers, clerk to the burial board), Compton Chamberlayne, Salisbury
Devizes (W. H. Titcombe, clerk to the joint burial committee; Frank Davis, keeper, Cemetery lodge), Belvidere, Devizes
Draycot Cerne, Draycot Cerne, Chippenham
Highworth (William George Kight, clerk to the burial board), Highworth, Swindon
Holt (James Compton, clerk to the burial board), Holt, Trowbridge
Malmesbury (Montagu Henry Chubb, clerk to the burial committee of the corporation), Westport St. Mary
Mere (Roger James Croome, clerk to the burial board), Mere, Wilts
Nonconformist (A. M. Davis, hon. sec.; Frederick Wild, curator), Bath road, Calne
Pewsey (Wm. Matthews, clerk to the board), Woodborough rd. Pewsey
Potterne (John Evers, clerk to the Parish Council), Potterne
Salisbury (George F. Henbest, clerk), 53 Canal; cemetery (Silas Gange, lodge keeper), London road; (F. Coombs, keeper), Devizes road, Salisbury
Swindon (Robert Hilton, clerk, Town hall; W. H. Day, keeper), Swindon
Trowbridge (Wm. John Mann, clerk; George Sidney Cheverill, supt.), 9 The Down, Trowbridge
Urchfont (Rev. James Hamlyn Hill D.D. chairman of the burial board), Urchfont, Wilts
Westbury (Alban J. Randall, supt.), Bratton road, Westbury
Westwood (E. Harris, clerk to the burial board; F. Cottle, keeper), Westwood, Bradford-on-Avon
Wilton (Jacob Whiley, supt.), Ditchampton, Wilton, Salisbury
Wootton Bassett (Robt. Little, clerk to the burial authority), Wootton Bassett

CHAIR MAKERS.

Baker E. Alexander terrace, Corsham
Bray Albert E. Aldbourne
Eastman H. & G. (wicker), Downton, Salisbury
Hill Mark, Imber rd. Warminster

Leaver & Co. (wicker), 114 Fisherton street & 28a, Market pl. Salisbury
May J. Neston, Corsham
Selman Leonard, Lacock, Chippenham
Thorne W. T. Horningsham, Warminster

CHAMBER OF AGRICULTURE.

South Wilts Chamber of Agriculture (Jn. T. Woolley, hon. sec. & treas.), Castle auction mart, Castle st. Salisbury

CHAMBERS OF COMMERCE.

Calne (George Wiltshire, sec.), Prospect house, London road, Calne
Devizes & District (G. W. Pryor, sec.), 19 Long street, Devizes
Trowbridge & District (John Chapman, sec.), Town hall, Silver Trowbridge

CHEESE FACTORS.

Walton John & Co. Ltd. Mere, Wilts; Maiden Bradley; Zeals; & Bourton, Dorset. **See advertisement**

CHEESE FACTORIES.

Chippenham (The) Cheese Factory Limited (George S. Gillett, sec.), adjoining G. W. Rly. station, Chippenham. Telegrams, "Lac, Chippenham"
Wilts United Dairies Ltd. (cream), Pans lane, Devizes

CHEESE MAKER.

Rogers Edward, Great Cheverell, Littleton Panell

CHEESE MERCHANTS.

Chippenham (The) Cheese Factory Limited (George S. Gillett, sec.), adjoining G. W. Rly. station, Chippenham. Telegrams, "Lac, Chippenham"

CHEESEMONGERS.

Maypole Dairy Co. Limited, 48 Silver street, Salisbury

CHEMICAL MANURE MERS.

See Manure Merchants.

CHEMISTS—MANUFCTRNG.

Neale T. & Sons, Chemical works, Sherston, Malmesbury
Pettifer Stephen & Sons (veterinary chemists to H.M. The King), Crudwell, Malmesbury

CHEMISTS & DRUGGISTS.

Marked thus * are Pharmaceutical Chemists. Marked thus † are Dealers in Photographic Apparatus & Materials.

See also Drug Stores.

Full lists of this trade in United Kingdom, see Chemists & Druggists Directory.]

Annal H. S. Bank street, Melksham
Aplin Jn. Hy. 1 Silver st. Trowbridge
*Atkins & Son, 27 Blue Boar row, Market place, Salisbury
Baines Francis, High street, Corsham
Baker F. 7 Sidmouth street, Devizes
Ballard F. P. High st. Wootton Bassett
Bane T. P. 133 High st. Marlborough
†Blinkhorn W. S. 29 Canal, Salisbury
Boots Cash Chemists Limited, 3 High street, Salisbury; 27 to 28 Bridge street, Swindon & 45 Fore street, Trowbridge
Broad H. C. High street, Cricklade
Christopher Richard Thorney, 29 Silver street, Bradford-on-Avon
Clark Cornelius, 15 Church st. Calne
*Coles J. C. 25 Market pl. Chippenham
Cook Frank, 33 Market pl. Warminster
Couch Wm. 42 Market pl. Chippenham
Daniel S. & Co. 36 Regent st. Swindon
Dix Henry W. 20 Brittox, Devizes
Dunmore Geo. Hy. Downton, Salisbury

†Edmunds Henry H. & Son, Castle street, Mere, Wilts
 Goodwin Medmer, Market place, Highworth, Swindon
 Green & Co. 19 & 21 Wood st. Swindon
 Green W. J. 41 Stallard st. Trowbridge
 Hardy & Son, 3 Catherine st. Salisbury
 †Harrison J. P. & Son, 29 Fisherton street & 73 London road, Salisbury
 †Hill Walter, 25 Brittox, Devizes
 Hughes E. J. Market pl. Melksham
 †Lewis Daniel, Wardour, Tisbury
 Milne James, Durrington, Salisbury
 Neale Edgar, 10 High st. Chippenham
 Newton Francis Herbert, 35 Catherine street, Salisbury
 †Oliver John, 37 Market pl. Devizes & High street, Pewsey
 Page Henry S. 47 West st. Wilton, Salisbury
 Paine Charles, Market pl. Westbury
 Painter Jn. 56 Cricklade rd. Swindon
 *Ratcliffe H. N. High st. Malmesbury
 Read & Orchard, 47 Blue Boar row, Salisbury
 Rowe Jn. 148 Fisherton st. Salisbury
 Shawyer John James, 12 Wood street & 22 Faringdon street, Swindon
 Siminson Hy. 2 George st. Warminster
 †Simons Wm. 16 High st. Chippenham
 Smith Wm. Jn. 22 High st. Swindon
 †Strawson & Co. 13 High st. Calne
 Tranter Frederick J. The Parade, Box, Chippenham
 Williams & Co. Limited, 44 Bridge street, Swindon
 Willson Walter Henry, 38 Silver st. Bradford-on-Avon

CHILDREN'S OUTFITTERS.

See Outfitters—Juvenile.

CHIMNEY COWL MANFR.—PATENT NOISELESS.

Milburn Ernest B. 139 High street, Marlborough

CHIMNEY SWEEPERS.

Andrews Wm. 41 Union st. Trowbridge
 Archer A. 10 Queen street, Swindon
 Archer John, Eastrop, Highworth, Swindon
 Archer Jsph. 7 Bellevue road, Swindon
 Baker E. C. Ball, Pewsey
 Beard William, Corston, Malmesbury
 Binden Reginald, Ditchampton, Wilton, Salisbury
 Bull & Son, 2 The Parade, Marlboro'
 Bull H. & Son, 14 Causeway, Chippenham
 Bull Ernest Alfd. 13 Silver st. Calne
 Bull Samuel, Ramsbury, Hungerford
 Bull Wm. Hy. 48 Salt la. Salisbury
 Burden Wm. Geo. Bemerton, Salisbury
 Chick W. J. 23 Canal side, Swindon
 Comley William, 4 & 5 Edinburgh buildings, The Halve, Trowbridge
 Cox B. Jas. 17 Bridewell st. Devizes
 Dawes Chas. 66 Haydon st. Swindon
 Dawes Thos. 99 Commercial rd. Swindon
 Green Jas. 94 High st. Marlborough
 Hibbert George, Skewbridge road, Bemerton, Salisbury
 Hold Wm. 47 Barnard st. Salisbury
 Holder Abraham, North Wraxhall, Chippenham
 Holton Thos. 33 Sheep st. Devizes
 Howard Thos. 18 North st. Swindon
 Hudd A. & C. 1 King st. Warminster
 Hudd G. 5 Marsh street, Warminster
 Jordan Chrstr. Castle st. Mere, Wilts
 Jordan F. 250 Cricklade rd. Swindon
 Lovelock F. J. 93 Stafford st. Swindon
 Mitten J. 64 London rd. Chippenham
 Mitten Saml. Bences lane, Corsham
 Moody John, Downton, Salisbury
 Norton A. & Son, 22 Rolleston st. Salisbury
 Palmer J. Potterne Wick, Potterne
 Poole W. Ashton Keynes, Swindon
 Randall W. H. 25 New rd. Trowbridge
 Roper Alfred, 92 Exeter st. Salisbury
 Smith J. & Son, 15 London rd. Calne

Smith Henry Herbert, 54 Sheep street, Devizes
 Smith Thos. King street, Melksham
 Sprules Hy. West Overton, Marlboro'
 Stagg William, 12 Highfield road, Devizes road, Salisbury
 Strong F. East Tisbury, Tisbury
 Thomas Owen, Gomeldon, Salisbury
 Tuck H. J. South view, Wootton Bassett
 Uzzell Wm. 6 John Street ter. Swindon
 White Arthur Edward, 143 Rodbourne road, Swindon
 Wilkins Joseph, High st. Malmesbury

CHINA, GLASS & EARTHENWARE DEALERS.

Chapman J. 39 & 52 Fore st. Trowbridge
 Deacon Hubert John, 11 Wood st. & 8 Fleet street, Swindon
 Elliott Arth. Jn. Edward st. Westbury
 Hibberd Brothers, Heytesbury & Codford St. Mary
 Hibberd Mrs. M. J. 4 Church st. Calne
 Hibberds Ltd. High st. East Tisbury
 Hill G. & Son, 35 Silver st. Salisbury
 Holder Mrs. A. High st. Corsham
 Honniball Jn. 4 The Bridge, Chippenham
 Keogh Bros. 45 Bridge st. Swindon
 McIlroy William Limited, 64 to 72 Regent street, Swindon
 Manning Arthur & Co. Lowbourne, Melksham
 Mayell Albert E. 1 Market street, Bradford-on-Avon
 Moore Robert, 11 Church street, Calne
 Nobes Jn. 66 Cheltenham st. Swindon
 Pitt Wm. High street, Malmesbury
 Porter H. J. 10 Timbrell st. Trowbridge
 Reeves John, Bath road, Melksham
 Rose Mrs. James, Parliament street, Chippenham Without
 Rudman Mrs. Elizabeth, 5 Shambles, Bradford-on-Avon
 Smith Fdk. Thos. Burbage, Marlboro'
 Smith Thos. 76 High st. Marlborough
 Thrush Charles, High st. Malmesbury
 Tytherleigh C. 40 St. John st. Devizes
 Walton John & Co. Limited, Mere; Maiden Bradley; Zeals; & Bourton, Dorset. **See advertisement**
 Watson & Co. 15 Canal, Salisbury
 Wheeler W. J. 16 Market pl. Chippenham
 Willis Percy, 12 Maryport st. Devizes
 Wiltshire William, Post office, Bradenstoke-cum-Clack, Chippenham
 Woolley T. H. 15 Silver st. Trowbridge

CHINA RIVETTERS.

Searle Geo. 87 Milford st. Salisbury
 Tucker Saml. 5 Catherine st. Swindon

CHIROPODISTS.

Hicks John, 39 Endless st. Salisbury
 Walton F. 57 Eastcott hill, Swindon

CHURCH FURNISHERS.

Noyes & Green, 83 & 85 Crane st. Salisbury

CHURCH FURNITURE MNFS.

Jones & Willis Ltd. 43 Great Russell street, London WC

CHURN MANUFACTURER.

Hathaway George, New rd. Chippenham

CIDER MERCHANTS.

Flocks & Manning, High st. Melksham

CIDER & PERRY MANFRS.

Harper James & Sons (James W. Brown, agent), Queen st. Swindon

CIGAR MERCHANTS.

Dear Richard, 35 Blue Boar row, Market place, Salisbury
 Flocks & Manning, High st. Melksham
 Holland Francis, 7 High street & Station hill, Chippenham
 Sutton F. 11 & 13 High st. Salisbury

CINEMATOGRAH HALLS.

Chippenham Public Hall & Skating Rink Co. Limited, Station hill, Chippenham
 County Electric Pavilion (Arthur E. Melbourne, manager), 24 Regent street, Swindon
 Electric Central Theatre (E. J. Jennings, mgr.), Regent circus, Swindon
 Ward A. 3a, Silver st. Trowbridge

CIRCULATING LIBRARIES.

See Booksellers.

CIVIL ENGINEERS.

See Engineers—Civil.

CLEANERS.

See Dyers & Cleaners.

CLERICAL OUTFITTERS.

See Outfitters—Clerical.

CLOTHIERS.

Baker E. 86 Fisherton st. Salisbury
 Batt William, 29 Bridge st. Swindon
 Belcher Frank & Co. 23 & 24 Market place, Chippenham
 Blackstock W. 14 Victoria rd. Swindon
 Bright Bros. 19d, Regent st. Swindon
 Budd Walt. H. 5 & 6 High st. Devizes
 Cheesman T. 6 Queen st. Salisbury
 Clappen Joseph, 24 High st. Devizes
 Clappen William, 14 Wood street; 5 Cricklade st.; & at Tram Centre, Swindon
 Cole S. B. 5 & 6 Regent street & 1 College street, Swindon
 Foster Brothers' Clothing Co. Ltd. 9 Minster street, Salisbury & 50 Fore street, Trowbridge
 Gardner W. T. 2 Fore st. Trowbridge
 Hodges J. B. 65 New rd. Chippenham
 Jones E. B. 12 High st. Warminster
 London & Counties Clothing Co. 16 Minster street, Salisbury
 Marks Samuel, 27, 31 & 32 Cromwell street, Swindon
 Northover Bros. Wardour, Tisbury
 Pearce E. M. 63 Fleet street, Swindon
 Riddick F. High st. Wootton Bassett
 Saxty John, 32 Fore st. Trowbridge
 Sloper M. & Co. 31, 32 & 33 Maryport street & 17 Brittox, Devizes; & at Marlborough
 Trowbridge Tailoring Co. Limited, 28a, Union street, Trowbridge
 Wilkins & Co. 2 Silver st. Trowbridge
 Wills Charles & Sons Ltd. (wholesale) (branch), County rd. Swindon
 Wiltshire William, Bradenstoke-cum-Clack, Chippenham

CLOTHING CONTRACTORS.

Compton John & Sons (branch), Sheppard street, Swindon

CLUBS.

Bateson Conservative (C. E. H. A. Colston esq. D.L., J.P. president; E. F. Stebbin, sec.; E. Webb, steward), New Park street, Devizes
 Bemerton Conservative (Earl of Pembroke, president; Major A. T. Fisher, chairman; C. B. Farrant, vice-chairman; Tom Ford, treas.; Percival S. Farrant, sec.), Lower road, Bemerton, Salisbury
 Box Liberal (Thomas H. Lambert, sec.), Box, Chippenham
 Bradford Conservative (R. Munks, sec.; John Bleakley, steward), 29 Market street, Bradford-on-Avon
 Bradford Liberal (E. B. Watts, sec.), St. Margaret st. Bradford-on-Avon
 Calne Constitutional (Ernest H. Henly, sec.; Arthur J. Balch, mgr.), The Priory, New road, Calne
 Calne Liberal (Albt. W. Webb, sec.), 11 Wood street, Calne
 Chippenham & District Constitutional (Henry H. Hunt, sec.), Foghamshire, Chippenham

CLUBS—continued.

Colerne Conservative (John Wilson, sec.), Colerne, Chippenham
 Colerne Liberal (Thomas Guy, sec.), Colerne, Chippenham
 Corsham Conservative Limited (Albt. I. Swanborough, sec.), Pickwick road, Corsham
 Corsham Liberal (Ernest Gingell, sec.), High street, Corsham
 Corsham & District Pig (George F. Gibbons, sec.), Corsham
 Devizes Liberal (W. Hayward, sec.; F. Hurn, treas.; Herbert Bolland, manager), St. John street, Devizes
 Ferndale Club & Institute (William Lantern, sec.), Ferndale rd. Swindon
 Fisherton Conservative (Arthur Best, sec.; Edwin Grace, steward), Fisherton street, Salisbury
 Gladstone Liberal (Harry J. Tanner, sec.), 20 Blind lane, Chippenham
 Institute (The) (Ernest Perrett, sec.), Rowde, Devizes
 Junior Imperial & Constitutional League (Ralph Culverwell, hon. sec.), 8 Islington, Trowbridge
 Junior Imperial League (Herbert Williams, hon. sec.), Church st. Melksham
 Laverton Institute (A. E. James, sec.), Westbury
 Melksham Liberal (Wm. E. Sweet, hon. sec.), Bank street, Melksham
 Mere Conservative (G. R. Haynes, hon. sec.), Market pl. Mere, Wilts
 Mere Liberal (Frank Cowley, sec.), Salisbury street, Mere, Wilts
 Neston Club & Institute (J. P. Inkpen, sec.), Neston, Corsham
 North Wilts (W. E. F. Thorp, sec. & treas.; Mrs. Cecelia Purches, stewardess), 27 St. John st. Devizes
 North Wilts Conservative & Unionist (George Bromley, sec.), Fleet st. New Swindon
 Road (The) (Salisbury head quarters), The County hotel, Bridge st. Salisbury
 Salisbury Liberal & Radical (Robert Bryant, sec.), 36 Castle st. Salisbury
 South Wraaxall Liberal (William B. Smith, sec.; Wm. Dorey, steward), Lower village, South Wraaxall, Bradford-on-Avon
 Swindon Central & Institute (Thomas Henry Westbury, president), Commercial road, Swindon
 Swindon Town Lim. (Walter Johnson, hon. sec.; W. Stacey, steward), 59 Bath road, Swindon
 Tisbury Constitutional (W. W. Kendall, hon. sec.), Wardour, Tisbury
 Trowbridge (Albert E. Cousins, hon. sec.), Market house, Market street, Trowbridge
 Trowbridge Conservative (F.H. White, sec.), 67 Fore street, Trowbridge
 Trowbridge & District Central Liberal (Reginald Harrall, sec.), Conigre, Trowbridge
 Unionist (Isaac Downer & Herbert Smith, hon. secs.), Downton, Salisbury
 Warminster (W. C. Strong, hon. sec.), 3 Weymouth st. Warminster
 Wesley Road Liberal (W. H. Webb, sec.), 19 & 20 Wesley rd. Trowbridge
 Westbury Conservative (Wm. Watts, sec.), Westbury

Clubs—Bowling.

Malmesbury (C. F. V. Fenton, sec.), Gloucester road, Malmesbury
 Trowbridge Cricket, Tennis & Bowls (F. B. Cattle, hon. sec.), Prospect place, Trowbridge

Club—Chess.

Devizes (A. E. Wright, hon. sec.), Devizes

Clubs—Cricket.

Bromham (Henry Barter, sec.), Bromham, Chippenham
 Calne (H. G. Young, hon. sec.), Kingsbury street, Calne
 Devizes (Guy W. Jackson, hon. sec.), Devizes
 Highworth (V. H. Vowles, sec.), Highworth, Swindon
 Hilmarton (Louis Frank Lewis, sec.), Hilmarton, Calne
 Pewsey Vale (A. J. Phillips, sec.), High street, Pewsey
 Sutton Veny (Rev. A. Sewell M.A. hon. sec.), Sutton Veny, Warminster
 Trowbridge & Tennis & Bowls (F. B. Cattle, hon. sec.), Prospect pl. Trowbridge
 Warminster (Alfred H. Coates, sec.), Warminster
 Wilts County (William A. Yockney, sec.), Notton, Chippenham

Club—Cycling.

Salisbury (Frederick Hy. Henbest, hon. sec.); head quarters, Crown hotel, High street, Salisbury

Club—Fly Fishing.

Wilton (Edmund Canning, head water bailiff), Great Wishford, Salisbury

Clubs—Football.

Bromham (Henry Barter, sec.), Bromham, Chippenham
 Calne (C. Hounsell, hon. sec.), Shelburne road, Calne
 Devizes (Colmer D. Mead, sec.), Devizes
 Hilmarton (Louis Frank Lewis, sec.), Hilmarton, Calne
 Swindon Town Limited (Samuel Hy. Allen, sec.); head quarters, The Eagle hotel, Regent street; registered office, 44 Kent rd. Swindon
 Trowbridge Town (H. E. Woodward, sec.), 15 Stallard street, Trowbridge
 Warminster (G. R. Langdon, sec.), Vale view, Deverill rd. Warminster

Clubs—Girls'.

Girls' & Guild Home (Mrs. Rutter, hon. sec.; Miss C. M. Barker, matron), Salisbury st. Mere, Wilts
 Girls' Recreation (Miss L. Mitchell, lady supt.), 97 Crane st. Salisbury

Clubs—Golf.

Bradford-on-Avon (Dr. H. C. Tayler, sec.), 27 St. Margaret street, Bradford-on-Avon
 North Wilts; Links, King's Play Down (G. W. Jackson, hon. sec.), St. John street, Devizes
 West Wilts (Rev. Henry L. Dixon, hon. sec.), Warminster

Club—Hockey.

Devizes (A. E. Cole, sec.), Market place, Devizes

Clubs—Rifle.

Calne (J. B. Stanley, hon. sec.), London road, Calne
 Devizes & District Miniature (J. L. Hutton, sec.), New Park st. Devizes
 Lacock & Bowden Hill (John Bannerman, hon. sec.), Lacock, Chippenham
 Tilshead Miniature (George Nathaniel Yeabsley, sec.), Tilshead, Devizes
 Trowbridge & District (H.T. Hosking, sec.), Mill lane, Trowbridge

Club—Rowing.

Bradford (Alexander Wilkins, capt.), Wellclose, Bradford-on-Avon

Clubs—Swimming.

Hamilton (Girls') (Mrs. Bingham, hon. sec.), Rolleston street, Salisbury
 Salisbury (T. G. Sturgess, hon. sec.), Rolleston street, Salisbury

Clubs—Tennis.

Devizes (R. C. Bound, sec.), Devizes
 Trowbridge & Cricket & Bowls (F. B. Cattle, hon. sec.), Prospect place, Trowbridge

Clubs—Working Men's.

Andover Street (West End) (Edwd. Little, sec.), Andover st. Swindon
 Ashford Road (William Wilson, sec.), 18 Ashford road, Swindon
 Ashton Keynes (& Reading Room) (Rev. M. J. T. Milling, president; J. Horton esq. treas.; Capt. Jesse D. Gouldsmith J.P. sec.), Ashton Keynes, Swindon
 Bradford-on-Avon Men's Institute (D. J. Robson, sec.), 17 Church street, Bradford-on-Avon
 Bromham (William Want, manager), Bromham, Chippenham
 Derry Hill (& Institute) (Hy. Hillier, sec.), Derry Hill, Calne
 Devizes (William Merritt, sec.), Odd-fellows' hall, Maryport st. Devizes
 Fisherton Liberal (Herbert Couldrey, hon. sec.), 15 Wilton rd. Salisbury
 Garrick (Herbert Loxley, sec.), 48 Church street, Trowbridge
 Gloucester Road Conservative & Unionist (A. Slatford, sec.), 61 Gloucester road, Trowbridge
 Gorse Hill (J. Mills, sec.), Gorse hill, Swindon
 Haydon Street (Harry Kilminster, sec.), Haydon street, Swindon
 Haydon Wick (Arthur Humphries, sec.), Haydon Wick, Swindon
 Heddington (Mrs. Elizabeth Clifford, caretaker), Heddington, Calne
 Latton (Edward Challis, hon. sec.), Latton, Cricklade
 Melksham (Henry Davis, sec.), King street, Melksham
 Melksham Constitutional (Albt. Knee, sec.), Bank street, Melksham
 Morris Street (George Long, sec.), Morris street, Swindon
 New Century (William T. Henley, sec.), Bright street, Swindon
 North Swindon (William Higgs, sec.), Rodbourne Cheney, Swindon
 Percy Street (L. McCulloch, sec.), Percy street, Swindon
 Potterne Social (George Buckland, sec & Mrs. M.J. Howell, stewardess), Potterne
 Purton (John Robert Bunce, sec.), Station road, Purton, Swindon
 Queenstown (Edward Fowler, sec.), 20 College street, Swindon
 Rodbourne Cheney (S. Wheeler, sec.), Rodbourne Cheney, Swindon
 Rodbourne Road (Albt. Aucott, sec.), 209 Rodbourne road, Swindon
 St. John's Young Men's (Jn. Bird, sec.), Corporation street, Swindon
 St. Mark's Young Men's (Rev. Canon A. G. G. Ross, hon. sec.), Maxwell street, Swindon
 Salisbury Conservative (Alfd Smith, sec.), 50 & 52 St. Ann street; branches (A. R. Best, sec), Fisherton street; (J. R. Adams, sec.), College street, Salisbury
 Southwick Men's Institute (Frank Penny, sec.), Southwick, Trowbridge
 Stanley (The) (John Gale, sec.), 14 Victoria rd. & Stanley st. Swindon
 Steeple Ashton Social (T. Berrett, hon. sec.), Steeple Ashton, Trowbridge
 Swindon (W. G. Adams, sec.), Bridge street, Swindon
 Swindon Prospect & Institute (J. Willcock, sec.), Western st. Swindon
 Swindon Town (G. N. Norris, sec.), 21 High street, Swindon
 Trowbridge Parish Church Men's (H. G. Oakford, hon. sec.), Church street, Trowbridge

Upper Stratton Workmen's Reform (Albert Ernest Dawes, sec.), Stratton St. Margaret, Swindon
 Warminster Conservative (G.D. Coles, sec.), 2 Silver street, Warminster
 West Ashton (Edwin Griffin, hon. sec.), West Ashton, Trowbridge
 West End (A. J. Moore, sec.), Audley road, Chippenham
 West Swindon (George Astley, sec.), Radnor street, Swindon
 Westcott Place (Edwin Atcherley, sec.), 18 Marlborough st. Swindon
 Wilts Working Men's Conservative Benefit Society (G. S. Rugg, hon. sec.), Sutton Veny, Warminster
 Woodford Village Club (Edward Staples, sec.), Middle Woodford, Salisbury
 Wroughton (Philip Dowling, sec.), Wroughton, Swindon
 Young Men's Institute & Reading Room (Fredk. Woolford, hon. sec.), Highworth, Swindon

COACH & CARRIAGE BUILDERS.

See Motor Car Body & Carriage Builders.

COACH IRONMONGERS.

Boswell Peter & Sons, 33, 34, 35, 36 & 36a, Borough road S E; 69 Lancaster street S E & 52 Earl street, London S E; all kinds of coach, motor, van & cart ironwork kept in stock or made to order; orders for breakdown or urgent work executed same day as received. Telegrams, "Wheelband, London"; Telephone No. 81 Hop

COACH PAINTER.

Caddy Thomas, New Park st. Devizes

COAL AGENTS.

See Agents—Coal.

COAL DEALERS.

Annetts Harold, Porton, Salisbury
 Aust Geo. Station road, Corsham
 Bale J. Collingbrne. Ducis, Marlborough
 Barnes Jas. Dauntsey, Chippenham
 Beauchamp Mrs. Louisa, Windmill cottage, West Dean, Salisbury
 Benham A. G. Sutton Veny, Wrmnstr
 Bond Isaac, London rd. Marlborough
 Cartwright Geo. Fyfield, Marlborough
 Chalke Hy. Barford St. Martin, Salisbury
 Clifton Henry James, Longbridge Deverill, Warminster
 Cooper Joseph, King st. Melksham
 Drewett Francis W. Sheldon road, Chippenham Without
 Dyer Henry, Codford St. Peter, Codford St. Mary
 Eastman Albert, Downton, Salisbury
 Fortune William, Studley, Calne
 Fussell Thos. Chirton, Devizes
 Giddings I. & Son, Woodborough, Pewsey
 Gilbert Herbert, Cricklade
 Giles Mrs. Redlynch, Salisbury
 Hancock W. Alexander ter. Corsham
 Hardiman E. Bower Chalke, Salisbury
 Harris Geo. 114 Wood la. Chippenham
 Hibberd Bros., Barford St. Martin, Salisbury
 Huntley Aaron, Southwick, Trowbridge
 Iles Fredk. Dauntsey, Chippenham
 Kent Reuben, Oaksey, Malmesbury
 Leighfield C. 56 Rolleston st. Swindon
 Mabbett George, Tilshead
 Miles Thomas & Arthur, Upper Seagry, Chippenham
 Oatley Joseph, Bromham, Devizes
 Perrett Henry, Rowde, Devizes
 Pickett John William Barton, Cliffe Pypard, Swindon
 Pritchard T. Sherston, Malmesbury
 Reynolds A. & Son, 33a, The Halve, Trowbridge

Sheppard Charles Young, Ogbourne St. George, Marlborough
 Slade Lewis, Minety, Malmesbury
 Stacey Ernest, Aldbourne
 Stephens Henry, 10 West st. Wrmnstr
 Townsend William, Challymead, Broughton Gifford, Melksham
 Tubb Wm. Whiteparish, Salisbury
 Usher Thomas, 10 Bond st. Trowbridge
 Wallis Bros. Church st. Wootton Bassett
 Wallis Ernest George, Church street, Wootton Bassett
 Washbourn Mrs. M. Wroughton, Swindon
 Wells Henry, Gt. Bedwyn, Hungerford
 Westlake A. 43 Shails la. Trowbridge
 Whatley F. 15 St. John's square, Wilton, Salisbury
 Whatley William, Upton Lovel
 White E. J. 4 Surrey pl. Trowbridge
 White Joseph, Hindon, Salisbury
 Withers Edwin, Shrewton
 Witt W. T. Quidhampton, Salisbury

COAL FACTORS.

Bird F. & Co. (Alfred Hinxman, proprietor), 146 Fisherton st. Salisbury
 Colliery Supply Co. Amesbury, Slsbry
 Radstock Coal Co. (Edward Bacon, agent), 79 Fisherton st. Salisbury
 Read & Son, 42 Fisherton st. Salisbury

COAL & COKE MERCHANTS.

Adams Alfred, Atworth, Melksham
 Alford J. & Co. Wardour, Tisbury
 Ash George Bryer, Railway station, Warminster
 Aust Frederick, Coppershell, Gastard, Corsham
 Baldwin Robert, Swindon street, Highworth, Swindon
 Bampton James & Co. 3 & 5 County road, Swindon
 Barnard William, 104 & 105 High street, Marlborough
 Best & Co. St. Thomas' sq. Salisbury
 Bird A. H. & S. Railway station & wharf, Hilperton Marsh road, Trowbridge & Holt, Trowbridge
 Bird F. & Co. (Alfred Hinxman, proprietor), 146 Fisherton st. Salisbury
 Blake H. H. Station road, Corsham
 Blew Vincent James, 23 Milford st & G. W. R. goods station, Salsbry
 Brinkworth William Henry, Timber street, Chippenham
 Brooke & Co. 21 The Green, Marlboro'
 Brooke Mrs. Mary, Westcott, Burbage, Marlborough
 Cannon W. F. Station rd. Wootton Bassett
 Central Coal Co. (Bath) (Henry Martin, agent), High street, Corsham
 Chivers Frank, 1 Estcourt st. Devizes
 Coal & Builders' Supply Co. (W. C. Thomas, manager), 44 Stallard st. & Innox, Trowbridge
 Collier Frank G. Church st. Westbury
 Cook G. Eastrop, Highworth, Swindon
 Cook Samuel, Upper Stratton, Stratton St. Margaret, Swindon
 Coombs George, North st. Wilton, Salisbury
 Cooper J. B. Market Lavington
 Cowley A. & Sons, High st. Cricklade
 Crew Abner John, Hay Lane wharf, Lydiard Tregoze, Swindon
 Davis George, 59 Prospect, Swindon
 Dawson John R. & Co. Manchester road, Swindon
 Doman E. Maiden Bradley, Bath
 Doman Tom, Kilmington, Bath
 Dowdell J. & Son, Wylve
 Dowty Wm. Joseph, Seend, Melksham
 Drake Jesse George, 33 New Park st. Devizes
 Drewett John, 139 London rd. Calne
 Duck William, Lower Stratton, Stratton St. Margaret, Swindon
 Fenner A. Railway station, Chippenham
 Fisher Samuel, Railway station, Little Somerford, Chippenham; Railway station, Malmesbury & Hullavington, Chippenham

Garrett J. & Son, Emwell street, Warminster & Sturford lane, Corsley, Warminster
 Gerrish Henry Edward, Lacock wharf, Lacock, Chippenham
 Gilbert Alfred, High street, Highworth, Swindon
 Giles A. T. Calcutt street, Cricklade
 Goodman John, Swan, Pewsey
 Goulden, Young & Scott, Great Wishrord, Salisbury
 Hale & Co. 52 Fisherton st. Salisbury
 Hamblin A. & Co. Station, Chippenham
 Hamblin C. 16 Vicarage st. Wrmnstr
 Hancock Alfd. 82 Wood la. Chippenham
 Harper Wm. 34 Turner st. Swindon
 Hayter William, Winterbourne Dantsey, Salisbury
 Hawkes Henry George, Wood street, Wootton Bassett
 Hawkins F. Brinkworth, Chippenham
 Henly Hy. J. 3 College st. Swindon
 Higgs James, Nettleton, Chippenham
 Hinxman A. & Co. 7 High st. Devizes
 Holden Mrs. George, Seend Cleeve, Seend, Melksham
 Hope Mrs. Mary, Burbage, Marlboro'
 Humphries Mrs. Edwin, 54 Ifley rd. Swindon
 Hunt H. High street, Wootton Bassett
 Hunt Hy. 13 Silverless st. Marlborough
 Jones Fred, Clearwood cottage, Dilton Marsh, Westbury
 Longstreet A. & Co. 53 Stallard st. & Railway station, Trowbridge & Railway statn. Edington, Westbury
 Loveridge Walt. W. Bath rd. Melksham
 Lush James, Crane Bridge rd. Salsbry
 Malmesbury Coal Co. (Alexander & Co. proprietors), Gloucester road, Malmesbury; & at Gt. Somerford & Tetbury
 Maloney C. E. & Co. Wardour, Tisbury
 Manning John & Sons, Cricklade
 Mere Gas, Coal & Coke Co. Limited (C. E. Rutter, sec.), Mere, Wilts
 Mortimer Aaron, Holt, Trowbridge
 Mortimore Frederick Cotton, Railway station, Chippenham
 Mullins Maurice, 37 St. Margaret st. Bradford-on-Avon
 Nightingale & Look, Market House chambers, Salisbury
 Pepler William Henry, Railway station, Box, Chippenham
 Petty John, Station rd. Purton, Swindon
 Phipp James Wm. & Sons, 25 Maryport street & Railway yard, Devizes
 Pike H. Edward, Heytesbury
 Pile Frank, Railway station, Westbry
 Pinniger Fredk. W. The Wharf, Calne
 Radstock Coal Co. (Edward Bacon, agent), 79 Fisherton st. Salisbury & Railway station, Box, Chippenham
 Read & Son, 42 Fisherton st. Salisbury
 Read John, 38 St. Ann st. Salisbury.
See advertisement
 Read Richard, Railway station, Minety, Malmesbury
 Read Thomas, Fovant, Salisbury
 Richards Alec George, 22 The Nursery, Devizes
 Robbins, Lane & Pinniger Lim. Honeystreet wharf, Woodborough, Pewsey
 Robey Brothers, Stanton Fitzwarren, Swindon
 Robinson F. 49 North street, Wilton, Salisbury
 Skittrall Brothers, High street & 50 St. Martins, Marlborough
 Slade R. & Co. Station yard, Chippenham
 Smith Alfred J. Station yard, Bradford-on-Avon
 Street Mrs. Edward, Box, Chippenham
 Tanner Hy. Hullavington, Chippenham
 Tayler & Son, Lacock, Chippenham
 Theobald Francis, Purton, Swindon
 Toomer John & Sons Limited, Bath road, Swindon & Station, Chisledon, Swindon
 Tugwell G. Station rd. Wootton Bassett

COAL & COKE MERCHANTS—continued.
Tugwell J. Wood st. Wootton Bassett
Weeks William, Ludgershall, Andover
Wescott J. & Son, Semley, Shaftesbury
Wilcox Miss A. G. Union street & Station yard, Melksham
Wilmer Mrs. J. Bradford, St. Margaret's road, Swindon
Woodford W. W. 55 London rd. Calne
Wootton Bassett Gas, Coal, Coke & Fitting Co. Limited (Robert Little, sec.), High street & Station road, Wootton Bassett
Wright Thos. 39 Fisherton st. Salisbury

COAL SACK MANUF.

Poupard T. J. Limited, Standard works, 134 Tooley st. London S E

COFFEE ROASTER.

Stokes Robt. 53 Silver st. Salisbury

COFFEE ROOMS.

Cox John, 24 Fore st. Trowbridge
Escott L. 9 Duke street, Trowbridge
Merryweather Mrs. Annie, 2 Foghamshire, Chippenham
Moore Henry, 1 Bridge street & 85 Regent street, Swindon
Salisbury Coffee Public House Co. Ltd. (George Harris, sec.), "The Phoenix," 29 Milford street & "The Three Cups," South Western road, Salisbury
Williams Jn. 18 Fisherton st. Salisbury
York William, 10 Back st. Trowbridge

COFFEE TAVERNS.

Austin E. High st. Highworth, Swindon
Butler John, Lacock, Chippenham
Coombs George, 13 Butcher row & Canal, Salisbury
Fox James, Broad Hinton, Swindon
Great Western Coffee Tavern Co. Limited (Mrs. E. E. Haggard, manageress), Emlyn sq. Swindon
Holt (P. Hares, mgr.), Holt, Trowbridge
Hope (William Palmer, caretaker; J. W. Akerman, sec.), Bromham, Chippenham
May Mrs. E. 207 Rodbourne rd. Swindon
Schmidt Albert, Ludgershall, Andover
Talbot & Wyvern (William Shergold, mgr.), The Square, Wilton, Salisbury
Vincent F. W. 78 Bridge st. Swindon

COFFIN FURNITURE MFRS.

Dottridge Brothers Limited, Dorset works, East road, London N. T A "Funeral, London;" T N 85 London Wall & 839, 839a & 840 North. See advertisement
Ingall, Parsons, Clive & Co. Limited, Bradford street, Birmingham; also branches, 151a, Euston road, London N W & Liverpool, Manchester, Bristol & Glasgow

COKE MERCHANTS.

See Coal & Coke Merchants.

COLLAR MANUFACTRES.

See Shirt & Collar Manufacturers.

COLLECTORS—RENT & DEBT.

Annett James, Ludgershall, Andover, Wilts
Clarke R. M. & F. 57 Victoria road, Swindon
Davis George H. St. Thomas' square, Salisbury. See advertisement

COLLEGES.

See Schools & Colleges.

COLLIERY AGENT.

Denning Rd. D. 42 Park la. Chippenham

COLLIERY PROPRIETORS.

Radstock Coal Co. (Edward Bacon, agent), 79 Fisherton st. Salisbury

COLOR MERCHANTS.

Wiltshire White Lead, Paint & Color Mills (The) (John Hall & Co. proprietors), Weymouth st. Warminster

COMMERCIAL TRAVELLERS.

See Travellers—Commercial.

COMMISSION AGENTS.

See Agents—Commission.

CONDENSED MILK MANUFS.

Nestlé & Anglo-Swiss Condensed Milk Co. (Frederick Rogers, manager), Bath road, Chippenham & Staver-ton, Trowbridge

CONFECTIONERS—WHOLESL.

Hardy & Son, 25 to 31 Brown street, Salisbury
Philips Samuel & Sons, 35 Harford street & 26 Duke street, Trowbridge
Risley Frederick Alfred, 13 Windsor road, Fisherton, Salisbury
Rose & Pavey, 40a, Roundstone st. Trowbridge

CONFECTIONERS & PASTRYCOOKS.

Angell George, 7 Church st. Calne
Axford Mrs. Amelia, 21 St. Margaret street, Bradford-on-Avon
Bailey Thos. 127 Victoria rd. Swindon
Barrow & Clements Misses, 63 New road, Chippenham
Baverstock Wm. 20 East st. Warmnstr
Beasant James, 60 Devizes rd. Swindon
Belcher A. W. H. 70 Cricklade road, Swindon
Blackford Nelson, 28 Fleet st. Swindon
Bolwell H. & M.A. 9 High st. Chippenham
Brewster H. 8 Sidmouth st. Devizes
Bricknell Nathaniel Henry, 91 Fisherton street, Salisbury
Brooke Tom, High st. Malmesbury
Brown A. 24 Winchester st. Salisbury
Burgess Miss Lilian, 41 St. Margaret street, Bradford-on-Avon
Burt & Wheeler, 9 Northgate st. Devizes
Butcher Samuel, 92 Cricklade road; 46 Fleet street; 38 Faringdon street & 158 Westcott pl. Swindon
Cabell Mrs. E. 7 Shambles, Bradford-on-Avon
Carter Henry & Sons, 62 Fleet street & 41 Crombey street, Swindon
Carter Charles, Edward st. Westbury
Chalke Geo. 128 Castle st. Salisbury
Chapman Mrs. J. 49 Castle st. Salisbury
Cook Ernest J. 73 Regent street & 15 Wood street, Swindon
Cook Miss Jane, Ludgershall, Andover
Cooper S. 10 North st. Wilton, Salisbury
Crates Jsph. 2 Victoria rd. Swindon
Crook Miss Mary Ann, 21 Stallard street, Trowbridge
Davis John, 6 Cyprus terrace, Northgate street, Devizes
Davis Thomas, Rushall, Pewsey
Dawkins Harry, 163 Fisherton street, Salisbury
Denner Mrs. Martha, High street, Highworth, Swindon
Diffey Geo. H. St. Thomas' sq. Salisbury
Doswell Mrs. L. P. 18 High st. Chippenham
Earle Mrs. Caroline Kate, 30 Catherine street, Salisbury
Elliott F. & Co. 87a, Fisherton street, Salisbury
Elloway & Sons, 41 Fore st. Trowbridge
Field Wm. 10 Market pl. Salisbury
Fisher Isiah, 74 High st. Marlboro'
Fletcher J. H. 66 Market pl. Chippenham
Foster A. E. 48 Fisherton st. Salisbury
Frampton Miss Lillie, 93 Fisherton street, Salisbury
Freeth C. E. 52 Catherine st. Salisbury
Godden William James, 68 New Park street, Devizes
Godwin & Son, 3 Cricklade st. Swindon
Gorton Mrs. Elizabeth, 186 Cricklade road, Swindon

Greenwood Ernest, 16 Marlborough road, Swindon
Griffin Hy. 18 Market pl. Chippenham
Harding J. 5 Farnsby street, Swindon
Hardy & Son, 5 Catherine st. Salisbury
Hart Thos. 4 The Parade, Marlboro'
Heard Henry B. 45 Fleet street & 9 Bridge street, Swindon
Hewett Edward, 20 St. Margaret st. Bradford-on-Avon
House F. W. 19 Market pl. Warminster
Howes Mrs. J. 15 Salt la. Salisbury
Hughes Mrs. Lily Amelia, 167 Rodbourne road, Swindon
Jackson George, 39 Bridge street & 3 Regent street, Swindon
Jackson Walter, 1 Milton rd. Swindon
Jones & Sons, 50 New rd. Chippenham
Jordan Jsph. 79 Victoria rd. Swindon
Kemp Mrs. Ivy Elizabeth, High st. Wootton Bassett
Kirk & Co. Bath road, Marlborough
Knapton Arth. 115 High st. Marlboro'
Lay Albt. Geo. 27 Wood st. Swindon
Lemay Henry C. Bath rd. Melksham
Lewis John C. 23 High st. Salisbury
Long Mrs. J. Maristow st. Westbury
Long Wm. H. Edward st. Westbury
Lucas Thomas, 52 Long st. Devizes
Marsh Frank S. Bratton, Westbury
Martin Mrs. Martha Ann, 49 Fisherton street & 10 Bridge st. Salisbury
Maslen E. N. 13 High st. Chippenham
Maslen Mrs. M. A. 5 Wood st. Calne
Mathewson John Smith, 3 West st. Wilton, Salisbury
Matthews Jas. H. 19 Regent st. Swindon
Maynard's Limited, 75a, Commercial road & 11 Regent circus, Swindon
Meaden James H. Wardour, Tisbury
Mills Mrs. E. 2 Cambria pl. Swindon
Morris Henry Jn. 30 Wood st. Swindon
Morris W. H. 20 Regent st. Swindon
Nash Edmund, 32 Bridge st. Swindon
Nash Edmund William, 32 Regent circus & 10 Wood street, Swindon
Neale & Currie Misses, 11 Minster street, Salisbury
Neate A. P. 10 Estcourt st. Devizes
Newton & Co. 21 Catherine st. Salisbury
Osmond Wm. 65 Fisherton st. Salisbury
Palmer A. 164 Rodbourne rd. Swindon
Parsons Ehis court James, 80 Fisherton street, Salisbury
Pavey E. 26a, Roundstone st. Trowbridge
Peach Mrs. Mary Jane, 22 North st. Wilton, Salisbury
Phelps Frederick, 16 Fleet st. Swindon
Pile P. 108 Albion street, Swindon
Pitt Miss R. E. 182 Victoria rd. Swindon
Poole George, 83 Castle st. Salisbury
Raines Wm. Warminster rd. Westbury
Ratcliffe Miss M. L. Sherston, Malmesbury
Read Misses C. & S. 151 Fisherton street, Salisbury
Rosby Miss Winifred, High street, Cricklade, Wilts
Sargent Mrs. L. 50 Church st. Trowbridge
Saunders A. C. 133 South Western road, Salisbury
Sawyer Tom, 62 Devizes rd. Swindon
Sheppard Henry, 11 Castle st. Salisbury
Simmons Miss E. 12 Church st. Calne
Simons Fred, 65 High st. Marlborough
Skillman John, 10 Monday Market street, Devizes
Smart Jas. Chas. 6 Church st. Calne
Smith & King, 59 Fore st. Trowbridge
Smith A. High st. Highworth, Swindon
Smith C. H. 60 Fore st. Trowbridge
Smith Mrs. M. 56 Princes st. Swindon
Soffe Mrs. A. 14 Milford st. Salisbury
Soul Bros. North Tidworth, Andover
Spratt Mrs. E. F. 7 Maryport st. Devizes
Stainer Thos. 62 Winchester st. Salisbury
Stratford D. High st. Cricklade, Wilts
Strong Jonas, 7 Brittox, Devizes
Strong T. J. 2 Little Brittox, Devizes
Summers W. 2 Shambles, Bradford-on-Avon
Sumpter Mrs. A. 11 Bridge st. Swindon

Sutton Frederick, 11 & 13 High street & 87 & 89 Crane street, Salisbury
 Taplin Henry, 21 Brittox, Devizes
 Timson Miss Bertha, Holt, Trowbrdg
 Tomkins & Barrett, 91 Regent street & 35 & 36 Cromwell st. Swindon
 Tranter A. 5 Commercial rd. Swindon
 Underwood P. 49 Northgate, Devizes
 Watts William Henry, High street, Highworth, Swindon
 Wells Hy. Richd. 8 High st. Devizes
 Whale Miss Fanny, 27 Corporation st. Swindon
 Wheeler F. 61 New rd. Chippenham
 Wheeler Thos. 78 Victoria rd. Swindon
 White Alma, 4 Church walk, Trowbrdg
 White Miss A. H. 136 Princes st. Swindon
 White Miss Ida Sabine, 33 Winchester street, Salisbury
 White W. G. 69 Castle st. Salisbury
 Whittle Gilbert, 14 Regent st. Swindon
 Wiltshire William, Post office, Bradenstoke-cum-Clack, Chippenham
 Winkless Geo. 35 Princes st. Swindon
 Withers Mrs. E. Corton, Upton Lovel
 Withey John, 26 Marsh st. Warminster
 Woolley T. H. 38a, Fore st. & 2 Church street, Trowbridge
 Young A. 5 Church walk, Trowbridge

CONTRACTORS.

See also Builders.

Ash Henry, Northgate st. The Island & Commercial road, Devizes
 Barnes Bros. (for the repair of roads to the County & District Councils, & steam haulage), Southwick, Trowbridge
 Beazley William, 1 North street, Calne
 Bigwood & Co. Spa road, Melksham
 Brown James, Dilton Marsh, Westbry
 Butcher Robert & Son, 30 George street & 14 Church st. Warminster
 Chalk Walter (road), South Newton Without, Salisbury
 Chambers Saml. 31 Hythe rd. Swindon
 Chaplin & Co. (cartage), Ludgershall, Andover
 Chivers W. E. & Sons (government), 29 Sheep street, Devizes. **See advertisement**
 Collins C. & Son, 134 Devizes road & York road, Salisbury
 Coombs George (haulage), North st. Wilton, Salisbury
 Cripps & Franklin, New rd. Marlboro'
 Crockerell James, Bulford Camp, Bulford, Salisbury
 Crook C. & Sons (road), Shurnhold, Melksham
 Crook Joseph & Sons, New Broughton road, Melksham
 Curtis F. & Son, 11 Portway & Weymouth street, Warminster
 Downing & Rudman, Old rd. Chippenham
 Drew E. J. & Son, Oxford rd. Calne. **See advertisement**
 Flower George Edwd. Rowde, Devizes
 Franklin Hy. Jas. 69 Clifton st. Swindon
 Gray Elijah (road), Hinton Parva, Swindon
 Hillier Benjamin & Sons, High street, Marlborough
 Holloway J. & Son, Worton, Potterne
 Hooper Frederick Peter, Trellis cottage, Wardour, Tisbury
 Hooper John, School road, Castle st. Mere, Wilts
 King David (cartage), 34 New Park street, Devizes
 King John, Bromham, Chippenham
 Leighfield R. J. 1 Whitney st. Swindon
 Light W., Son & Co. Limited; office, Union road, Chippenham
 Long Albert William, St. Margaret st. Bradford-on-Avon
 Mann Geo. Hullavington, Chippenham
 Miller William, Potterne
 New F. & Son, Chilton Foliat, Hungerford
 Ockenden Frederick William (water works), Wilton road, Salisbury

Parsons Brothers, Dilton Marsh, Westbury
 Pinchen Frederick A. (dust & sanitary), Allington, Salisbury
 Ponton Albert Louis, The Elms, Emwell street, Warminster
 Rendell F. & Sons, 11, 12 & 29 St. John street, Devizes. **See advertisement**
 Sainsbury Herbert John, Littleton Panell. T N 12
 Sawyer Frank, Box, Chippenham
 Smith Edward John, Ashley, Box, Chippenham
 Spackman H. & C. Hunt st. Swindon
 Stiles Robt. The Green, Marlborough
 Tarrant W. J. C. 8 Newport st. Swindon
 Tiley John, Box, Chippenham
 Waight Frederick John (building), West End, Pewsey & Manningford Bruce
 Ward G. E. Ludgershall, Andover
 Williams C. Princes street, Swindon
 Winchcomb W. B. Wroughton, Swindon

CONTRACTORS FOR FÊTES & REJOICINGS.

Edgington John & Co. Limited, 19 Long lane E C (T A "Abri, London") & 108 Old Kent rd. London SE

CONVALESCENT HOMES.

See also Homes.

Charlton (Mrs. Julia Hunt, matron), Charlton, Malmesbury
 Lacock (Miss Gilchrist-Clark, hon. sec.), Larks house, Corsham

CONVENTS.

Convent (The Sisters of St. Joseph) (Rev. Mother Bridget & 4 sisters), St. Joseph's place, Devizes
 St. George's Convent of French Ursuline Nuns (Rev. Father Pelletant, chaplain), East street, Warminster

COOPERS.

Bew T. High street, Wootton Bassett
 Griffin G. 3 West street, Salisbury
 Jerram George, Aldbourne
 King Young, Ball, Pewsey
 Salter Mrs. Rebecca, 54 & 55 New Park street, Devizes
 Tasker Edmd. 29 River st. Chippenham

CO-OPERATIVE SOCIETIES.

Amesbury Co-operative Society Ltd. (Charles Claridge, sec.), Amesbury, Salisbury
 Bath Co-operative Society Limited (branch) (Walter P. Rendell, mgr.), Colerne, Chippenham
 Bradford-on-Avon Co-operative Industrial & Provident Society Limited (James Richman, jun. manager; A. H. Mizen, sec.), 9 White hill & 23 Silver street, Bradford-on-Avon
 Calne Co-operative Society Limited, 1 The Square, Calne
 Canteen & Mess Co-operative Society Limited, Centre buildings, Minster street, Salisbury
 Chippenham Co-operative Society Lim. (Harold Whyler, mgr.), High street, Chippenham; (Alfred Hale, manager), High street, Corsham
 Cholderton Co-operative Stores Co. Ltd. (John Percy, sec. & manager), Cholderton (West), Salisbury
 Devizes Co-operative Industrial Society Limited (W. K. Yeadon, manager; E. L. Cooke, sec.), 56 Northgate street, Devizes
 Devizes Co-operative Society Limited, High street, Market Lavington
 Junior Army & Navy Stores Limited (Arthur H. Smith, manager), "B" Lines, Bulford Camp. T A "Junior Stores;" T N 28 Bulford Camp
 Kingshill Co-operative Society (Frank G. White, sec.), Radnor st. Swindon

Mere & District Co-operative Society Limited (Frank Phelps, manager), Salisbury street, Mere, Wilts
 New Swindon Co-operative Society Limited (No. 6 branch) (Jas. Longstaff, manager), 10 Kent rd. Swindon
 New Swindon Industrial Co-operative Society Ltd. 104 Broad street & 168 Rodbourne road, Swindon
 Salisbury Co-operative Society Lim. (Joseph Dicks, sec.), 13 & 15 Winchester st. & 1 York rd. Salisbury
 Swindon Co-operative Provident Society Ltd. (William Henry Lawson, sec.), 1 Henry street, Swindon
 Swindon Industrial Co-operative Society Limited (J. L. Braund, sec.), East street & 62 Cricklade road, Swindon & (No. 1 branch) (Archibald Hawkins, manager), Wroughton, Swindon
 Trowbridge Co-operative Industrial & Provident Society Limited (John Waight, manager; James Wareham, sec.), 1 Castle st.; 46 & 47 Church street; 1 Church walk; 65 Mortimer street; 23 Stallard street & Court street, Trowbridge; (Norman Widgey, manager) Church street, Melksham & Market pl. Westbury
 Warminster Co-operative Society Ltd. (Martin E. Bush, manager; Horace H. Hill, sec.), 31 & 32 Market place, Warminster
 Wilton Co-operative Society Limited. (Robert Sinca, manager), Market place, Wilton, Salisbury

CORK MERCHANTS & IMPORTERS.

Ellis B. & Co. 55 & 56 Minories, London E; 29 to 35 Seel street, Liverpool; 28 to 30 Merchants quay, Dublin & 7 to 19 Rua da Praia da Junqueira, Lisbon, Portugal. **Established 1855**

CORN & FLOUR DEALERS.

Beak W. J. 2 Sambourne rd. Warminster
 Bunney C. E. P. Ludgershall, Andover
 Bush & Son, High street, Cricklade
 Cannings Thos. Axford, Marlborough
 Clack Chas. 156 Crickdale rd. Swindon
 Emery Isaac, High street, Malmesbury
 Godwin John Edwin, Holt, Trowbrdg
 Grimes Mrs. Annie, Packhorse, Purton, Swindon
 Hacker Mrs. Anne & Sons, 6 Corporation street, Swindon
 Hall D. Blunsdon St. Andrew, Swindon
 Harding Benjamin, Gorse hill & 13 Fleet street, Swindon
 Hatch Mrs. H. 86 Exeter st. Salisbury
 Kelson Thos. A. Church st. Melksham
 Kimber E. G. 14 Butcher row, Salisbury
 Maskelyne John, 16 High st. Swindon
 Miles Thos. & Arthur, Upper Seagry, Chippenham
 Palmer Alfred, Aldbourne
 Raven Geo. 134 Victoria rd. Swindon
 Swindon Flour & Corn Co. 26 Cromwell street, Swindon
 Turner Mrs. Harriet, 63 Winchester street, Salisbury
 Watts Miss F. High st. Potterne
 Webb W. 8 Deverill rd. Warminster
 Wilkins Thos. 89 Victoria rd. Swindon
 Wiltshire William, Bradenstoke-cum-Clack, Chippenham
 Wright Jas. High st. Wootton Bassett

CORN & FLOUR FACTORS.

Bennett B. St. Mary st. Chippenham
 Brinkworth W. Lacock, Chippenham
 Wakefield Fred, 117 London rd. Calne

CORN & FLOUR MERCHANTS.

Amesbury Corn Co. Amesbury, Salisbury
 Armstrong F. & Son, High st. Wootton Bassett
 Bird A. H. & S. Railway station & wharf, Hilperton Marsh rd. Trowbridge

CORN & FLOUR MERCHANTS—continued.
 Bowle E. & Son, 9 Queen st. Salisbury
 Bussell, Pike & Wheeler, New road, Chippenham
 Catley Geo. Southbroom pl. Devizes
 Davis John, Market Lavington
 Deacon Arth. W. Market pl. Swindon
 Drew & Co. Market place, Devizes
 Elliott Edward & Co. 161 Fisherton street, Salisbury
 Ford Robt. Fdk. Bottlesford, Pewsey
 Graham W. 4 Winchester st. Salisbury
 Greenaway J. T. Purton, Swindon
 Handy O. Edwards, Liddington, Swindon
 Harding & Son, Downton, Salisbury
 Henly Henry J. 3 College st. Swindon
 Main & Sons, Market place & 108 Fisherton street, Salisbury
 Marshman & Son; office & stores, 48 Market place & stores, 45 East st. Warminster
 Nightingale & Look, Market House chambers, Salisbury
 Richmond H. W. 18 New rd. Chippenham
 Sainsbury J. & Co. 3 Wicker hill & 5 Hill street, Trowbridge
 Sainsbury Herbt. Castle lane, Devizes
 Sansom Mrs. Rose, Merton st. Swindon
 Scott & Smith, Market pl. Warminster
 Skurray F. & Son, Town mills, Princes street, Swindon
 Snelgar Frank & Sons, 18 Milford st. Salisbury
 Spearing Geo. Sth. Burcombe, Salisbury
 Woodrow & Son, Queen st. Salisbury
 Woodrow Walter Frank, 51 Canal, Salisbury
 Wright Thos. 39 Fisherton st. Salisbury & 82 North st. Wilton, Salisbury

CORSET MAKERS.

See Stay & Corset Makers.

COSTUMIERS.

Ayliffe Mrs. Jessie Ellen, 24 Winifred street, Swindon
 Bessant Misses Louisa & Florence, 116 Devizes road, Salisbury
 Bloom Messrs. Canal & 6 Catherine street, Salisbury
 Butler Miss Annie, 92 Bradford road, Trowbridge
 Butler Mrs. Amy, 11 Market place, Warminster
 Butt George, High street, Melksham
 Deverell Mrs. Alice, Market pl. Melksham
 Evans Miss Adeline May, 12 Goddard avenue, Swindon
 Foreman & Sons, 34 High st. Warminster; 51 Stallard st. Trowbridge & Foghamshire, Chippenham
 Garland Miss A. E. 10 Water la. Salisbury
 Grant Mrs. J. 34 Union st. Trowbridge
 Heath & Son, 45 & 56 Market place, Chippenham
 Heathcote & Co. Bridge house, 56 Stallard street, Trowbridge
 Hibberds Ltd. High st. East Tisbury
 Isley Miss M. 3 Innox rd. Trowbridge
 Kelly Maurice, The Parade, Box, Chippenham
 Light Miss Ada, 16 South st. Salisbury
 Manning Arthur & Co. Lowbourne, Melksham
 Phillips Miss Blanche, 59 Wellington street, Swindon
 White Miss K. 34 West st. Trowbridge
 Winterson Miss F. 4 Devizes road, Salisbury

COTTON & CANVAS BAG MANUFACTRS. & PRINTERS.

Feltham W. H. & Son, Imperial works, Tower Bridge rd. London SE

COWKEEPERS.

Adams F. The Elms, Purton, Swindon
 Amer Eli, Southwick, Trowbridge
 Baker Francis William, Braydon cottage, Braydon, Swindon
 Blackman W., Nth. Newnton, Pewsey
 Bowden James, Poulshot, Devizes

Broom James, Rodbourne, Malmesbury
 Burbidge Mrs. R. Hinton, Trowbridge
 Burgess G. Fiddington, Mkt. Lavington
 Capp Geo. Nettleton, Chippenham
 Carter R. Sherrington, Codford St. Mary
 Cave George, Gomeldon, Salisbury
 Clark Abraham, Purton, Swindon
 Clark John, Nettleton, Chippenham
 Clark Jn. jun. Purton Stoke, Swindon
 Cole Jacob, Startley, Great Somerford, Chippenham
 Culverhouse Frank, Scotland, North Bradley, Trowbridge
 Curtis Mark, Leigh, Swindon
 Fielding F. Caen hill, Devizes
 Franklin Jn. Brinkworth, Chippenham
 Franklin J. jun. Brinkworth, Chippenham
 Frawlin Richard, Startley, Great Somerford, Chippenham
 Fry Thos. Brinkworth, Chippenham
 Garlick Charles, Bradfield farm, Hurlavington, Chippenham
 George Thos. Wanborough, Swindon
 Giles William, Calcutt, Cricklade
 Gilford Jas. Shalbcurn, Hungerford
 Grant J. J. Crockerton, Warminster
 Haines Frank, Poulshot, Devizes
 Heal William, Lea, Malmesbury
 Heaven Mrs. S. Chelworth, Cricklade
 Hoddinott J. Brixton Deverill, Bath
 Holmes Frederick, Barnfield, London road, Mildenhall, Marlborough
 Hughes Lewin, Charlton, Malmesbury
 King William, Rowde, Devizes
 Law Thos. Hankerton, Malmesbury
 Messenger Tom, North end, Ashton Keynes, Swindon
 Mullins F. Sutton Mandeville, Salisbury
 Oram Noah, Woodborough, Pewsey
 Painter Daniel, Charlton, Malmesbury
 Pearce E. Castle Combe, Chippenham
 Pike Geo. Frapes vils. Malmesbury
 Ponting James, Braydon, Swindon
 Poole Harry, Garsdon, Malmesbury
 Portch S. Bishop's Cannings, Devizes
 Pullin Geo. Sevington, Chippenham
 Punter Thos. Rodbourne, Malmesbury
 Rendell Mrs. Hester, Temple, Corsley, Warminster
 Riddick Mrs. L. West Knoyle, Bath
 Riddick Tom, West Knoyle, Bath
 Scott Elijah, Lea, Malmesbury
 Simpkins Frank, Garsdon, Malmesbury
 Sly J. Brinkworth, Chippenham
 Smart Enos, Charlton, Malmesbury
 Stafford Hedley, Southwick, Trowbridge
 Stafford Sirus, Greenhill cottage, Southwick, Trowbridge
 Sutton Wm. Chelworth, Cricklade
 Tan Edward, Manor cottage, Marston Maisey, Cricklade
 Tugwell Chas. Hankerton, Malmesbury
 Turtle Henry, Brinkworth, Chippenham
 Vallis George, Porton, Salisbury
 Wadman James, Wingfield, Trowbridge
 Waldron Henry, Minety, Malmesbury
 Wells Limerick, Purton Stoke, Swindon
 Westmacott Joseph, Fairfield house, Minety, Malmesbury
 Wilde Lovelace, Shalbourn, Hungerford
 Williams R. Maddington, Shrewton
 Yates F. Hilperton Marsh, Trowbridge

CRANE MAKERS.

Waygood R. & Co. Limited, Falmouth rd. London SE. See Lift Makers

CRUCIBLE MANUFACTRS.

Morgan Crucible Co. Lim. (The) (The Patent Plumbago Crucible Co.), sole manufacturers of Morgan's & Salamander crucibles &c. Battersea wks. London SW

CURRIERS.

See also Leather Sellers.

Godwin Alfred, 73 Endless st. Salisbury
 Parsons S. H. & Co. 33 & 35 Castle street & 16 Milford st. Salisbury
 Reynolds & Co. Market sq. Swindon
 Ware Brothers Limited, Endless st.; Castle st. & Paynes hill, Salisbury

CUTLERS.

Brown W. H. 74 New st. Salisbury
 Macklin James & Son, 7 Catherine st. Salisbury. See advertisement
 Neesham H. & Co. 19 Market pl. Salisbury
 Wilton Bros. 17 Canal, Salisbury

CYCLE AGENTS.

Alder & Sons, 4 & 5 Stallard street & 6 Innox, Trowbridge
 Austin Robert William, Collingbourne, Kingston, Marlborough
 Bartlett Fras. C. Wardour, Tisbury
 Bodman A. 77 Mortimer st. Trowbridge
 Burry John, Chirton, Devizes
 Cawte Brothers, High st. Corsham
 Chalke W. C. 107 Exeter st. Salisbury
 Chappell & Co. 6 Fleet street, Swindon
 Cleverley Wm. J. Market pl. Melksham
 Cowley E. Salisbury street & The Square, Mere, Wilts
 Culling Fdk. Wm. 36 Church st. Calne
 Dowse Hy. North Tidworth, Andover
 Dowse James, Ludgershall, Andover
 Duke A. & Son, Ludgershall, Andover
 Easter & Son, 8, 9 & 10 King st. Swindon
 Edwards Arth. 36 High st. Salisbury
 England Wm. Market pl. Westbury
 England Wm. Fredk. 1a, Silver st. Trowbridge & Southwick, Trowbridge
 Fry Percy, 123 High st. Marlborough
 Giles Albert Edward, Wilton road, Bemerton, Salisbury
 Haines C. T. 8 Water la. Salisbury
 Harper William E. 4 Wood street & 4 The Square, Calne. See advertisement
 Hillier Albert James, Bishop's Cannings, Devizes
 Hinder H. C. Triangle, Malmesbury
 Hobbs A. J. High street, Corsham
 Holliday A. T. West Lavington, Littleton Panell
 Jones & Sons, High street & Gloucester street, Malmesbury
 King Herbert, Landford, Salisbury
 Lampard Howard, Market pl. Pewsey
 Langford Charles Thomas, 40 Winchester street, Salisbury
 Lockyer H. J. Whiteparish, Salisbury
 Lonoman E. J. 97 Fisherton st. Salisbury
 Lush Geo. 118 Castle st. Salisbury
 Mallett Wm. jun. Ea. Knoyle, Salisbury
 Merrett John H. Market Lavington
 Mizen John Wilfred, Downton, Salisbury
 Nash F. H. 145 Fisherton st. Salisbury
 Paice A. G. 114 High st. Marlborough
 Paradise Geo. 15 Hill st. Trowbridge
 Perkins & Keates, 42 St. Margaret st. Bradford-on-Avon
 Proffitt W. 102 Cricklade rd. Swindon
 Randall's Cycle Stores, Ludgershall, Andover
 Read & Co. 94 Victoria rd. Swindon
 Salvage Mrs. R. M. 27 Fleet st. Swindon
 Sanson J. Donhead St. Mary, Salisbury
 Sleightholme Frank, 62 Mortimer st. Trowbridge
 Smith Thomas, Downton, Salisbury
 Snell Thos. jun. Grittleton, Chippenham
 Stephens W. B. 9a, Castle st. Trowbridge
 Strange A. & T. High street, Wootton Bassett
 Strong G. T. 3 Sidmouth st. Devizes
 Waite Chas. Gloucester st. Malmesbury
 Ward Saml. Harry, 6 Brittox, Devizes
 Warminster Cycle Co. 40 Market pl. Warminster
 Warrilow J. B. 2 St. Mary st. Chippenham
 Westbury Cycle Co. (Walter Tanswell, Fred King & Richard Young, proprietors), Edward street, Westbury
 Wilks William, Church la. Cricklade

CYCLE DEALERS.

Bell A. W. 80 & 81 High st. Marlboro'
 Bolland Frank, 46 New Park st. Devizes
 Collins Thomas, Amesbury, Salisbury
 Goddard G. E., Sons & Co. High st. Pewsey

Halford Cycle Co. Limited, 77 Regent street, Swindon
 Harrold Aaron, The Parade, Box, Chippenham
 Hunt H. H. 62 Park la. Chippenham
 Long Rowland J. Ford, Chippenham
 Lowther & Sons, 25 Butcher row, Salisbury
 Readhead Frederick Robert, 30 Winchester street, Salisbury
 Rose Ernest John, Seend, Melksham
 Sims R. L. & Co. 2 Hill st. Trowbrdg
 Ward Samuel H. 6 Brittox, Devizes

CYCLE MANUFACTURERS.

Allen Walter, 60 Regent st. Swindon
 Chappell & Co. 6 Fleet st. Swindon
 Easter & Son, 8, 9 & 10 King street, Swindon
 Garrett William, Bradford rd. Swindon
 Halford Cycle Co. Limited, 7 Minster street, Salisbury
 Hinder Arthur Robert, 90 Marshfield road, Chippenham
 Major E. G. r Weymouth st. Swindn
 Martin C. C. Station Hill garage, Chippenham
 Merrett John H. Market Lavington
 Nash J. & Son, 82 & 84 Castle street, Salisbury
 Philpott & Son, Downton, Salisbury
 Selfe William J. North st. Pewsey
 Turner Mrs. Henry Arthur, High st. & Bath road, Marlborough
 Venton Fredk. Union st. Melksham
 Walker Henry, Hullavington, Chppnhm
 Warminster Motor Co. Limited, 21 George street, Warminster

CYCLE REPAIRERS.

Bush George, Wylve
 Hillier Albert James, Bishop's Canning, Devizes
 Jarman Arth. T. r Guppy st. Swindon
 Vincent A. 46 Chapel st. Warminster

CYCLE TYRE MAKERS.

India Rubber, Gutta Percha & Telegraph Works Co. Limited; offices, 100 to 106 Cannon street, London E.C.; works, Silvertown, London E.; branch, 22 Victoria st. Bristol; "Silvertown" cycle & "Le Persan" motor tyres

DAIRY FARMERS.

See Farmers.

DAIRY UTENSIL MANUF.R.

White T. H. 2 Sidmouth st. Devizes; & at Market Lavington

DAIRYMEN.

See also Cowkeepers.

Ansley G. E. 10 County rd. Swindon
 Aplin & Barrett & The Western Counties Creameries Lim. (Albert Cosh, manager), Station road, Westbury; & at Yeovil
 Attree H. J. 2 Rodbourne rd. Swindon
 Attwater E. H. Amesbury, Salisbury
 Balch Arthur, 8 Bath road, Swindon
 Bath William Hobbs, Longbridge Deverill, Warminster
 Batley James T. High st. Corsham
 Bowyer Hubert, 49 Trowbridge road, Bradford-on-Avon
 Bratton Dairy Co. Limited (Frank S. Marsh, sec.), Bratton, Westbury
 Bridgeman James & Wilfred, Manor farm, North Tidworth, Andover
 Brown C. W. 79 Morris street & 75 Jennings street, Swindon
 Brown F. Chilton Foliat, Hungerford
 Buckeldee A. C. 89, 90, 91 & 92 Radnor st. & 13 Manchester rd. Swindon
 Bull Stanley Roger, 76b, Trowbridge road, Bradford-on-Avon

Butcher J. W. 55 Paynes hl. Salisbury
 Callow Park Milk Co. 103 Commercial road, Swindon
 Candy T. J. 2 Victoria rd. Trowbrdge
 Carter George, King street, Common, Warminster
 Chippenham Dairy Co. (W. Hiscock & Co. proprietors), 15 High street & 40 New road, Chippenham
 Chivers Fredk. 17 Sidmouth st. Devizes
 Cooper Henry & Son, 7 Kingsbury street, Marlborough
 Cosh George, Market pl. Westbury
 Court C. H. Kingston Deverill, Bath
 Cox Mrs. E. 19 Milton rd. Swindon
 Cox Geo. 38 Newport st. Swindon
 Cox W. J. 86 Manchester rd. Swindon
 Crook C. & Sons, Shurnhold, Melksham
 Croome Benjamin & Son, Freith farm, Market Lavington
 Crouch Geo. 16 The Halve, Trowbrdg
 Crudge Frederick, Holt, Trowbridge
 Cruse Jacob, Wayside farm, Nursteed, Devizes
 Culverhouse A. Nth. Bradley, Trwbrdg
 Dairy (The) Supply Co. Limited, High street, Wootton Bassett
 Dawkins A. Crockerton, Warminster
 Day Charles, Ramsbury, Hungerford
 Derrick Frederick, Bradford Leigh, Bradford Without
 Dicks Mrs. E. r Hill st. Trowbridge
 Doel U. & Son, 105 Frome rd. Trwbrdg
 Duck James, High st. Marlborough
 Eden H. 2 Adcroft st. Trowbridge
 Ely John & James, Swindon street, Highworth, Swindon
 Evan John, 18 Stallard st. Trowbrdge
 Ewence Charles Henry, Winterbourne Gunner, Salisbury
 Ford Robert, Chapel farm, East Knoyle, Salisbury
 Franklin C. 375 Ferndale rd. Swindn
 Freeth W. Broadleaze, Cricklade
 Fry Thomas, Whaddon, Salisbury
 Fussell Henry, 17 The Down & Canal road, Trowbridge
 Garland Arthur, The Square, Wilton, Salisbury
 Garland T. Quidhampton, Salisbury
 Gerrish G. Broughton Gifford, Mlksham
 Gillingham R. Mildenhall, Marlboro'
 Goddard George, Stapleford, Salisbury
 Gosling C. 158 Cricklade rd. Swindon
 Gray John, Gloucester rd. Malmesbury
 Green E. T. Steeple Ashton, Trwbrdge
 Green Morley, Codford St. Mary
 Gregory H. 36 High street, Swindon
 Grist H. F. 32 Clarendon rd. Trowbrdge
 Gulliford Alfred, Corton, Upton Lovel
 Gumm Fredk. W. Hilperton, Trwbrdg
 Haines Alfred, Lickhill, Calne
 Hale Charles M. 30 Salt la. Salisbury
 Hampton's Farm Dairy, 48 Long st. Devizes
 Hancock Bros. 17 Merton st. Swindon
 Harding Gilbert & Charles, Stanton St. Bernard, Pewsey
 Harland Wm. 8 Estcourt st. Devizes
 Harper T. Marsh, Wanborough, Swindn
 Harwood Thos. 46 West st. Salisbury
 Hawkins George, Caen hill, Devizes
 Hawkins W. 38 Clifton street, Swindon
 Hayball E. E. r Hythe rd. Swindon
 Heath George, Durnford, Salisbury
 Heather Frederick, St. Austell, Wilton road, Salisbury
 Hewlett E. T. 69a, Brown st. Salisbury
 Higgs R. Eastrop, Highworth, Swindon
 Hill F. W. 23 Endless st. Salisbury
 Hitchings Edwd. Gastons, Malmesbury
 Holloway Harry, Heddington, Calne
 Hook C. A. 130 Victoria rd. Swindon
 Humphries T. Okus Field frm. Swindn
 Hunt F. Bathay, Wootton Bassett
 Hunt Herbt. Lyneham, Chippenham
 Huntley Hy. C. 174 Victoria rd. Swindn
Hygienic Dairy Society Ltd. Russell road, Salisbury
 Jones Henry, Colerne, Chippenham
 Keene T. Horpit, Wanborough, Swindn
 Keevil J. C. 63 St. Mark's rd. Salisbury

Keevil Marwood James, 32 High st. Salisbury
 Lodder Alfred G. Longbridge Deverill, Warminster
 Long Herbert Oscar, Baycliffe dairy, Maiden Bradley, Bath
 Long W. O. Horningsham, Warminster
 Long W. W. The Grove, Box, Chippnhm
 Loveridge John, Corton, Upton Lovel
 Lywood W. C. Belle Vue rd. Salisbury
 Marsh Jsph. Princecroft la. Warminstr
 Marshment Mrs. Caroline, Hartmoor, Hillworth, Devizes
 Maton Arthur, Durnford, Salisbury
 Matthews & Lee, 48 Causeway, Chippenham
 Matthews Thomas, Forest gate, London road, Chippenham Without
 Meads T. 17 Commercial rd. Swindon
 Mitchell C. 82 Milford st. Salisbury
 Mitchell Henry, Lower road, Bemerton, Salisbury
 Mizen James, Monkton Farleigh, Bradford-on-Avon
 Mortimer F. 103 Dursley rd. Trowbrdg
 Mortimer Jacob, High st. Malmesbury
 Norton G. & Son, 11 Guilder lane, Salisbury
 Osborne John & George H. Poplar farm, Woolley grn. Bradford-on-Avn
 Odeldands Benj. Bristol st. Malmesbury
 Orchard J. Midway, Bradford-on-Avon
 Parker Frank, Crockerton, Warmnstr
 Parker Harry, Broadmead, Crockerton, Warminster
 Parkhouse G. 2 & 3 Commercial rd. Swindon
 Parsons Henry, Ansty, Salisbury
 Pearce J. & Son, 75 Portway, Warminster
 Percy E. Walter, 158 Devizes road, Salisbury
 Percy J. G. 62 Rampart rd. Salisbury
 Percy W. C. 60 Hamilton rd. Salisbury
 Phillips Jn. R. 27 River st. Chippnhm
 Pike Wm. Ramsbury, Hungerford
 Pinniger Fdk. W. 22 High st. Calne
 Pouch S. Stanton St. Bernard, Pewsey
 Poulton Bros. 43 London rd. Salisbury
 Randall T. 8 Timbrell st. Trowbridge
 Rawlings W. Lockeridge, Marlboro'
 Read G. East & West Harnham, Slsbry
 Reynolds S. A. 9 Allen rd. Trowbrdg
 Richards Stephen & Son, Coldecut farm, Stourton, Zeals
 Richmond James B. Starveall farm, Chippenham Without
 Riggs William J. Common farm, Purton, Swindon
 Saddler A. H. Newton Tony, Salisbury
 Salisbury, Semley & Gillingham (The) Dairies Lim. (Wm. Davitt, man.), Semley, Shaftesbury; Wardour, Tisbury & South Western road, Salisbury & (Edwin Griffiths, manager) West Dean, Salisbury
 Sextone Fredk. 66 Dryden st. Swindn
 Sheppard Geo. 60 Newtown, Trowbrdg
 Sheppard George, Widbrook, Bradford Without
 Sheppard Louis, Ablington, Salisbury
 Simper Edmund Jas. Stapleford, Slsbry
 Singer Jn. I. 103 Broad st. Swindon
 Smart John, Broken cross, Calne
 South Wilts Dairy Co. (Tom Perkins, manager), 33 & 50 Fisherton st. Salisbury
 Springford & Few, 43 Long st. Devizes
 Stevens J. 12 Silver st. Bradfd.-on-Avn
 Stockwell David, Ham, Hungerford
 Stokes Henry, 3 Church st. Bradford-on-Avon
 Stone Wm. Jas. 21 Wellington st. Swindn
 Tanner Mrs. Simeon, Marsh farm, Swindon
 Taylor Robert, Alderbury, Salisbury
 Trueman J. Burrells la. Rowde, Devizes
 Trussler Thomas, Starford dairy, Corsley, Warminster
 Tucker Geo. 24 Duke st. Trowbridge
 Wall Frank, 181 Clifton st. Swindon
 Watson Jas. Mizen, Forest, Melksham

DAIRMEN—continued.

Webb James, Crockerton, Warminster
 Weeks Richard, Box, Chippenham
 Westell John, South Marston, Swindn
 Wilts United Dairies Ltd. (Percival
 Ussher, sec.); head office, Pans la.
 Devizes; & at Melksham; Bythe-
 sea road, Trowbridge & Tisbury
 & Gillingham, Dorset & Camp,
 Bulford, Salisbury & The Green,
 Calne
 Wiltshire Farmers Limited (contractors)
 (Alfred P. Reynolds, sec.),
 Cocklebury road, Chippenham &
 4 The Down, Trowbridge
 Witts Alfred, Froxfield, Hungerford
 Wright Chas. Damask farm, Warminster
 Wyatt Mrs. C. 21 York rd. Salisbury

DEALERS IN ANTIQUES.

See Antiques—Dealers in.

DEBT COLLECTORS.

See Collectors—Bent & Debt.

DECORATORS—FLAG & FÊTE.

Edgington John & Co. Ltd. 19 Long
 lane E C (T A "Abri, London") &
 108 Old Kent road, London S E

DENTISTS.

Entered in the Dentists' Register.
 See also Artificial Teeth Manufers.

Marked thus † are Licentiates in
 Dental Surgery of the Royal College
 of Surgeons of England.

Dallimore Walter (thursdays), 64 New
 Park street, Devizes & (friday), 26
 Market place, Chippenham

†Davies W. H. 45 Bath road, Swindon
 †Eskell E. L. & Fowler W. 18 High
 street, Swindon

†Farebrother Aubrey H. B. 3 & 5
 New street, Salisbury

†Gordon Fras. 25 Market pl. Salisbury
 Hayman Alfred George L.D.S.R.C.S.
 Irel. 73 Fore street, Trowbridge

†Helyar William A. 52 Market place,
 Chippenham; 13 High street,
 Calne; High street, Corsham &
 High street, Melksham

†James W. A. 16 High st. Chippenham
 Le Verrier Walt. Ralph L.D.S.R.C.S.
 Edin. 32 Wood street, Swindon

Mackley & Wright, 34 Fisherton st.
 Salisbury

†Mackley Ernest Hubert Alborough
 (firm, Mackley & Wright), 34
 Fisherton street, Salisbury

†Morrish J. Baron (sat.), 11 High st.
 Marlborough

Mullins William Baker L.D.S.Glas.
 51 Silver street, Salisbury

†Mundy A.J. 14 The Halve, Trowbrdg

Parker L. J. 26 Castle st. Salisbury

†Plumley Cuthbert G. (tues. & sat.),
 4 High street, Warminster

†Pridham William Collier, Gloucester
 street, Malmesbury

Smith R. G. (call friday), High st.
 Chippenham

†Toone H. C. 66 New Park st. Devizes

†Willis W.F. 20 Northgate st. Devizes

†Wright Ernest D.D.S. Pennsylvania
 (firm, Mackley & Wright), 34
 Fisherton street, Salisbury

DINING ROOMS.

Aplin Joseph Horlock, 98 Fisherton
 street, Salisbury

Bindon H. 71 Commercial rd. Swindon

Crane James, 4 Emlyn sq. Swindon

Green John Henry, 6a, Shambles,
 Bradford-on-Avon

Harris William Wallis, 35 Silver st.
 Bradford-on-Avon

Hillier Charles, 50 New Park st. Devizes

Hubble H. 26 Milford st. Salisbury

Manners Mrs. E. E. 185 & 186 Vic-
 toria road, Swindon

Nicholas Bros. 44 Silver st. Salisbury
 Perrett Wm. 14 Northgate st. Devizes
 Ponting Mrs. J. 9 Milton rd. Swindn
 Rose Miss-Lilian, 1 Wellington st.
 Swindon
 Tuck Mrs. S. 138 Fisherton st. Salisbury

DISPENSARIES.

See Hospitals & Dispensaries.

DOG CAKE MANUFERS.

Molassine Co. Limited (The); head
 office & works, Tunnel avenue,
 East Greenwich, London S E; City
 office, 28 Mark lane E C
 Walker, Harrison & Garthwaites Ltd.
 Medland street, Stepney, London E

DOG & GAME FOOD MANFRS.

Spearing George (game meal), South
 Burcombe, Salisbury

Clarke W. G. & Sons, manufacturers
 of Melox dog food, Thomas street,
 Limehouse E & New Corn Ex-
 change, London E C

DOG TRAINERS.

Harman Joseph, Bishopstone, Shriven-
 ham (Berks)
 Reynolds Alfred William, The Limes,
 Oare, Pewsey

DOMESTIC MACHINERY MAKERS & DEALERS.

Nelson Robert & Co. 82 Fisherton st.
 Salisbury

DRAIN PIPE MANUFACTRS.

Holloway Thomas, Market Lavington
 Turner Bros. Lit. Cheverell, Devizes

DRAIN PIPE MERCHANTS.

Hooper & Ashby Ltd. York rd. Salisbury

DRAINAGE CONTRACTOR.

Ash Henry, Northgate street, The Is-
 land & Commercial road, Devizes

DRAPERS—WHOLESALE.

Rotherham Jeremiah & Co. Ltd.
 (drapery warehousemen), 76, 77, 78,
 79, 80, 81, 82, 83, 84, 85, 86, 87,
 88, 89, 90 & 91 Shoreditch, Lon-
 don N E. Tel. "Rotherham, Lon-
 don;" Phone 244, 245 & 246 City

DRAPERS.

Marked thus † are Linen Drapers.

Marked thus ‡ are Woollen Drapers.

Marked thus § are Travelling Drapers.

Marked thus ¶ are Fancy Drapers.

Marked thus * are also Dealers in
 Boots & Shoes.

[See Full lists of this trade in
 United Kingdom, see Textile
 Directory. Price 36s.]

Adye Herbt. W. Horsefair, Malmesbury
 Ancombe A. Silver st. Minety, Mlmsbry

Anstiss John & Co. 74 & 75 Regent
 street, Swindon

Babb J.R.W. 8 & 10 Church st. Calne

Back James, High st. Purton, Swindon

Bailey E. F. & Son, Broad Chalke,
 Salisbury

Baker & Son, High street, Cricklade
 ††Baker James, 1 & 2 Cricklade st.
 Swindon

Ball W.J. 6, 7 & 8 New rd. Chippenham

††Bane William, Bratton rd. Westbury

§Banmay & Co. 112 Fisherton st. Slsbry

Barrett Mrs. Emily, High street,
 Highworth, Swindon

Belcher Frank & Co. 23 & 24 Market
 place, Chippenham

Bence Thomas, Box, Chippenham

Bevan E. R. & Co. Bank st. Melksham

§Bingham & Son, 5 High st. Salisbury

Bloom Messrs. Canal & 6 Catherine
 street, Salisbury

Bonner Mrs. F. High st. Malmesbury

†Bosley George, 57 Fleet st. Swindon.

||Bousie Robert, 1 Clifton rd. Devizes
 road, Salisbury

*Bower T. & Son, High st. Malmesbry

Brookman E. 56 Newtown, Trowbrdg

Brown Chas. 146 Cricklade rd. Swindn

||Brown Robert Monteith, 61 East-
 cott hill, Swindon

Buchan Jas. 42 Faringdon st. Swindon

Buckeridge George Hewett, 90 North
 street, Wilton, Salisbury

Bull Charles, 37 St. John st. Devizes

Burden Stephen Edward, 72, 74 & 76
 Fisherton street, Salisbury

Butt Edgar C. 1 West st. Warminstr

Caplen Fredk. E. High st. Pewsey

§Cavendish House Co. (Mrs. L. Vowles,
 manageress), High st. Marlborough

††Chandler Brothers, 33 & 35 Wood
 street & Devizes road, Swindon

†Chandler Thos. H. 49 Bridge st. Swindn

Christie Peter, 26 College st. Swindon

Chudleigh C. 19 Faringdon st. Swindn

Clark John William, Poultry cross &
 Canal, Salisbury

Cole J. H. & Sons, 1 & 3 High st.
 Calne

§Compton Fredk. High st. Malmesbury

††Couzens & Co. Edward st. Westbury

Crook G. D. Corsham

Curtis William, Kilmington, Bath

Day Mrs. E. Salisbury st. Mere, Wilts

Day Jn. G. 3 High st. Warminster

Devonald W. H. 68 Market pl. Chippenhm

Dicks & Sons, Sherston, Malmesbury

Dixon Matthew W. C. & Sons, 20
 Church street, Calne

||Dunlop A. 26 Rock rd. Trowbridge

||Dunlop T. 81 Park st. Trowbridge

Dunsford Ltd. 37, 39 & 41 Catherine
 street, Salisbury

Euston Charles, Oare, Pewsey

Evans James Fredk. 11 Maryport st.
 & 24 Brittox, Devizes

Fleming P. W. Triangle, Malmesbury

Fowler & Bailey, 32, 34 & 36 Catherine
 street, Salisbury

Franklin J. H. High st. Cricklade

Gibbs Richard, 34 Bridge st. Swindn

Godbold Henry Walter, 9 Roundstone
 street, Trowbridge

Goodall J. F. 7 & 8 Silver street.
 Bradford-on-Avon

Goodall's, 33 & 34 Blue Boar row,
 Market place, Salisbury

Gough P. T. Oxford st. Malmesbury

Gowen Mrs. Frank, High st. Melksham

Gray George, 92 Regent st. Swindon

§Griffiths A. Warminster rd. Westbry

§Habgood Wm. E. 28 Wood st. Swindn

Haines Walter, Hanging Langford,
 Steeple Langford

§Hale Bertram, Amesbury, Salisbury

Hall Geo. Sutton Benger, Chippenhm

Hancock Bros. 4 Minster st. Salisbury

Harroway Frederick James, 16 & 17
 The Parade, Marlborough

†Harrison John, Ramsbury, Hungerfrd

Hawkins F. G. S. 44 Castle street,
 Trowbridge

Hawkins Thomas Henry, 131 High
 street, Marlborough

Hearle Mrs. Sarah Ann, 73 & 75
 Cricklade rd. Gorse hill, Swindon

Heath & Son, 45 & 56 Market place,
 Chippenham

Hedges Fredk. Ernest, Bishopstone,
 Shrivenham (Berks)

§Hewett Miss S. 29 Winchester st. Slsbry

††§Hibberd Bros. Codford St. Mary;
 Heytesbury & 38 Market place,
 Warminster

††§Hibberds Limited, High street,
 East Tisbury

Hickman William, 46 & 47 North-
 gate street, Devizes

§Hicks Mrs. E. 52 Cheltenham st. Swindn

§Hill Miss Ada Rose, 53 Mortimer st.
 Trowbridge

Hill E. F. 19 Silver st. Trowbridge

Hill Mrs. Eliza, 19 Southend, Devizes

Hinwood & Son, High st. Malmesbry

- Hiscock Walter & Co. 5 Market place, Chippenham
- Hobden Bros. 37 Silver st. Salisbury
- †§Horder Bros. 9 High st. Swindon
- Hunt W. 15 Silver st. Bradford-on-Avon
- Ings Clarence, Colerne, Chippenham
- Jackson Bros. Market pl. Marlborough
- Jackson Jas. 55 Cricklade rd. Swindon
- Jeffries Miss Fanny, High st. Highworth, Swindon
- Johnson S. 43 Devizes rd. Salisbury
- Jones E. B. 11 High st. Warminster
- Jones Mrs. J. 27 Regent st. Swindon
- Keene Alfred Goulding, Lower Stratton, Stratton St. Margaret, Swindon
- King Mrs. Emily, 37 & 38 Fore st. Trowbridge
- King James, Bromham, Chippenham
- Knight F. J. 13 Sidmouth st. Devizes
- Knox & Saddler, 52, 53 & 54 Bridge street, Swindon
- Last Mrs. Danl. Chisledon, Swindon
- Laughland Jn. 95 Newtown, Trowbridge
- Lewis & Co. 70 Commercial rd. Swindon
- Little W. G. 31 & 32 Fleet st. Swindon
- Longman A. & R. 32 Faringdon st. Swindon
- †§Lord J. & Son, 16 Maryport street, Devizes
- Lord James, 60 & 64 Fisherton st. Salisbury
- †Lucas Jas. Hy. Vernon, 43 & 44 Market pl. & 10 Little Brittox, Devizes
- McIlroy Brothers, 18, 20, 22 & 24 Catherine street, Salisbury
- McIlroy William Ltd. 64 to 72 Regent street, Swindon
- Manning Arthur & Co. Lowbourne, Melksham
- ††Marsh Frank Sugden, Bratton, Westbury
- †Marsh G. Market pl. Highwrth. Swindon
- Marshall B. 140 Manchester rd. Swindon
- †Maslin Hy. High st. Wootton Bassett
- Matthews A. High street, Corsham
- Matthews Arth. B. Downton, Salisbury
- Matthews Miss Elizabeth, Sherston, Malmesbury
- Matthews Mrs. L. W. Ramsbury. Hungrfd
- §Merrett Mrs. Louisa, 116 Manchester road, Swindon
- §Mills Jas. High st. Wootton Bassett
- *Moore-Hopkins Mrs. E. S. 14 West street, Wilton, Salisbury
- Morse & Co. Gloucester rd. Malmesbury
- Newcombe John, 21 Oriel st. Swindon
- Nicholas John, 4 High st. Devizes
- †Nicol Geo. Bryan, North st. Pewsey
- Northover H. & Son, Wardour, Tisbury
- Northover Bros. Wardour, Tisbury
- Noyes & Son, North street, Pewsey
- Palmer W. H. 11 Milford st. Salisbury
- Palser William, Wroughton, Swindon
- Parsons & Jones, 13 Silver st. Trowbridge
- ††Parsons Geo. 46 Fore st. Trowbridge
- Pearce Mrs. Mary Ann, 32 Market street, Bradford-on-Avon
- Ponting Mrs. Sarah, Box, Chippenham
- Priestley A. 125 Manchester rd. Swindon
- Rawlings & Son Ltd. Hindon, Salisbury
- Rawlinson William, Woodborough, Pewsey
- †Reid Geo. 46 Devizes rd. Salisbury
- Robinson Henry, Curtis st. Swindon
- Rogers Mrs. S. J. & Son, Semley, Shaftesbury
- §Roughton Miss Mary E. Westbury Leigh, Westbury
- Rowe James, Market place, Westbury
- Bowlett John T. Market place, Melksham & West Lavington, Littleton Panell
- Roy Ernest Edwd. Ludgershall, Andover
- Salter Miss D. 22 High st. Chippenham
- Savage Henry, Froxfield, Hungerford
- Scammell Mrs. C. Ludwell, Salisbury
- Scott John & Co. Burton & Grittleton, Chippenham
- Scott Edward, Bath road, Melksham
- Sharp H. J. Donhead St. Andrew, Salisbury
- §Skinner Misses J. & E. 11 Victoria road, Swindon
- Sloper Charles & Son, 11, 12, 14 & 15 Brittox, Devizes
- ††Sloper M. & Co. 31, 32 & 33 Maryport st. & 17 Brittox, Devizes & Kingsbury street, Marlborough
- Sly J. H. 35 Market pl. Warminster
- Smallbones C. Gt. Bedwyn, Hungrfd
- Smith Mrs. B. 39 London rd. Salisbury
- Smith Frederick, 32 & 33 Roundstone street, Trowbridge
- ||Smith R. Moffat ho. London rd. Marlbro'
- Soul & Co. 36 Market st. Bradford-on-Avon
- †Spackman H. & Sons, High st. Corsham
- Stevens E. & Co. Downton, Salisbury
- Stevens D. 55 to 59 Silver st. Salisbury
- Stevens Miss J. Maddington, Shrewton
- Stokes George William, Road, Bath
- Strange E. E. 45 Regent st. Swindon
- Stuart & Temple, 4 & 5 The Strand, Calne
- ††Style & Gerrish, Blue Boar row, Market place, Salisbury
- Talbot Mrs. A. & Son, 2 Maryport st. Devizes
- Tanner Mrs. E. J. Lacock, Chippenham
- Taylor & Son, Ashton Keynes, Swindon
- Taylor Albert & Son, 12 & 13 Church walk, Trowbridge
- §Thomas & Ward, 72 Victoria road, Swindon
- Thomas Wm. G. 41 Bridge st. Swindon
- Tovey George, Brunton, Collingbourne Kingston, Marlborough
- Tuck Frank, East Knoyle, Salisbury
- Tucker Frank, Amesbury, Salisbury
- Wakefield John G. High st. Cricklade
- Walsh Charles Alfred & Son, East Tisbury, Tisbury
- Walton John & Co. Limited, Maiden Bradley, Zeals & Mere; & Bourton, Dorset. **See advertisement**
- Walton Arth. M. Market Lavington
- †Ward G. & Son, High st. Corsham
- Ward J. W. 3 & 4 North st. Wilton, Salisbury
- Warren Miss J. J. Lacock, Chippenham
- Webb S. 27 & 28 High st. Warminster
- Webley J. Bank street, Melksham
- ||Welsh J. & M. 13 York rd. Salisbury
- Wheeler W. J. & Co. 67 Market pl. Chippenham
- Wheeler Wm. H. Wroughton, Swindon
- Whitby William, High st. Marlboro'
- White Walter & Son, Wylde
- §White Mrs. Alice Mary, 75 Gloucester road, Trowbridge
- White Henry (Melksham) Limited, High street, Melksham
- Wilkins Mrs. Mary Elizabeth, High street, Cricklade
- Williams George, Central stores & The Bakery, Shrewton
- Willis Mrs. Emily Jane, 196 Rodbourne road, Swindon
- Wiltshire William, Bradenstoke-cum-Clack, Chippenham
- Woodford John, Downton, Salisbury
- Worley C. 10 Catherine st. Salisbury
- ||Wrixon & Co. 5 Hartington road, Salisbury
- Best Miss K. 42 New Park st. Devizes
- Bones Miss W. A. 7 High st. Devizes
- Bray Miss A. 9 Harford st. Trowbridge
- Brooke Miss P. M. 16 St. Paul's st. Chippenham
- Browne Miss C. 13 Northgate st. Devizes
- Bryant Miss E. 76 Milford st. Salisbury
- Bush Miss Elizabeth, Wesley house, Chisledon, Swindon
- Cann Mrs. Sarah, Kingslynn, Wilton road, Bemerton, Salisbury
- Carpenter Mrs. M. Union st. Melksham
- Carr Miss R. 100 Frome rd. Trowbridge
- Clark Miss Eliza, 4 Russell street, Wilton, Salisbury
- Clements Miss Emily, 18 Eastbourne road, Trowbridge
- Cole Misses Mary & Elizabeth, 26 Sidmouth street, Devizes
- Coleman Miss Edith, 5 Audley road, Chippenham Without
- Coles Mrs. Sarah, Manningford Bruce, Pewsey
- Collier Mrs. A. 14 West st. Trowbridge
- Collins Mrs. E. Crudwell, Malmesbury
- Cooper Miss L. 5 Kingsbury st. Calne
- Cove Miss E. Ashton Keynes, Swindon
- Crook Miss Lucy, 78 Trowbridge rd. Bradford-on-Avon
- Cuff Miss F. Church street, Wardour, Tisbury
- Cuff Mrs. L. 25 East st. Warminster
- Davis Miss Ella Florence, 84 North street, Wilton, Salisbury
- Davis Mrs. Mary Ann, Potterne
- Dowding Mrs. Beatrice, Ditchampton, Wilton, Salisbury
- Drinkwater Miss Lydia, 45 Wingfield road, Trowbridge
- Durdin Misses, Mt. Pleasant, Potterne
- Ewence Miss A. Holt, Trowbridge
- Flewelling Mrs. Sarah, 10 Victory row, Wootton Bassett
- Fowler & Bailey, 32, 34 & 36 Catherine street, Salisbury
- Franklin Miss K. 13 Union st. Trowbridge
- Fribbance Misses Annie & Bessie, Knapp brow, Pewsey
- Fry Miss E. 11 Avenue rd. Trowbridge
- Fulton Mrs. Robert William, 40 Devizes road, Swindon
- Gale Mrs. John, 27 Church st. Calne
- Gardener Miss Alice, Long Newnton, Tetbury
- Gerrish Miss K. King st. Melksham
- Glastonbury Miss E. 5 College st. Swindon
- Goddard Miss A. M. Church st. Calne
- Goodman Miss V. London rd. Devizes
- Gore Misses Lilian & Helen, High st. Malmesbury
- Gore Miss, 98 Trowbridge rd. Bradford-on-Avon
- Goscomb Miss Louisa, Cricklade
- Gosling Miss L. 21 Radnor st. Swindon
- Gray Miss A. 28 Southbroom pl. Devizes
- Gray Mrs. Sarah, 15 York buildings, Timbrell street, Trowbridge
- Greenman Miss Gertrude, 19 Malmesbury road, Chippenham
- Hale Misses (The), 21 Long st. Devizes
- Hammond Mrs. Sarah, Ball, Pewsey
- Hancock Mrs. Emily, Bath rd. Melksham
- Hand Mrs. K. 18 St. Mark's rd. Salisbury
- Harford Mrs. A. Heytesbury
- Harold Miss Mary, Rose cottage, South Wraxall, Bradford-on-Avon
- Harrington Mrs. L. 80 Exeter st. Salisbury
- Harris Mrs. S. High st. Malmesbury
- Harrison Miss A. 60 Bedwin st. Salisbury
- Harwood Miss J. 57 Paynes hl. Salisbury
- Hayward Miss Kate, 84 Newtown, Trowbridge
- Hessey Miss E. 10 The Close, Warminster
- Hibbard Miss Mary, 2 Melbourne terrace, Bath road, Devizes
- Hinxman Miss A. 16 Church st. Salisbury
- Hiscock Miss K. 168 Clifton st. Swindon
- Hobbs Miss E. A. 85 Park st. Trowbridge
- Holloway Miss Rosina, Steeple Ashton, Trowbridge
- Hughes Miss Ada, Heddington, Calne
- Hunt Mrs. H. Wroughton, Swindon

DRESS MAKERS.

- Abbott Miss B. 57 York rd. Salisbury
- Abbott Miss Emily, Yarnbrook, North Bradley, Trowbridge
- Adye Miss R. High st. Malmesbury
- Alexander Mrs. Alice, London road, Devizes
- Allen Miss Millicent Amelia, 22 Boreham road, Warminster
- Alley Miss M. 21 New rd. Chippenham
- Anstice Mrs. E. 26 Radnor st. Swindon
- Ashe Miss F. 71 Market pl. Chippenham
- Ball Miss Mary, Station rd. Corsham
- Beals Mrs. E. 25 London rd. Salisbury
- Bell Misses, 45 Kingsbury st. Marlboro'
- Bennett Misses Emily & Susannah, 30 The Green, Calne
- Berrett Mrs. M. Wilcot, Pewsey

DRESS MAKERS—continued.

Jefferies Misses Nellie & Elsie, High street, Malmesbury
 Jones Mrs. A. Pickwick rd. Corsham
 Jones Mrs. E.A. 39 Goddard av. Swindn
 Jones Mrs. F. L. 28 Westbourne gardens, Trowbridge
 Joyce Mrs. F.B. 1 Ash walk, Warminstr
 Keene Mrs. E. Upper Stratton, Stratton St. Margaret, Swindon
 King Mrs. E. 17 Estcourt cres. Devizes
 King Miss M.E. 36 Windham rd. Salisbury
 King Mrs. Sarah, Ball, Pewsey
 Laurence Mrs. S. Heytesbury
 Lawrence Miss Dorothy, Heytesbury
 Ledbury Miss K. 53 Timbrell street, Trowbridge
 Little Miss B. 43 Harford st. Trowbrdg
 Love Miss L. S. East Tisbury, Tisbury
 Maisey Miss I. 39 Bruce st. Swindon
 Marks Miss E. 98 Frome rd. Trowbrdg
 May Misses Kate & Mabel, 80 Frome road, Trowbridge
 Miles Mrs. E. 1 New st. Salisbury
 Moon Mrs. E.J. 54 Goddard av. Swndn
 Moore Miss Emily, Manningford Bruce, Pewsey
 Morrell Miss E. 82 Park st. Trowbridge
 Morris Miss Nellie, 37 Gloucester rd. Trowbridge
 Mortimer Miss Clara, King st. Melksham
 Norris Miss Lily, 61 Castle st. Salisbury
 Norrish Miss M. 95 Frome rd. Trowbrdg
 Noyce Mrs. Beatrice, Heytesbury
 Owen Miss B. 2 Wellington st. Swindn
 Paginton Misses Rhoda & Eunice, Bristol street, Malmesbury
 Painter Mrs. M.J. 1 Lansdown rd. Swindn
 Palmer Miss S. 6 St. Martin's, Marlboro'
 Parsons Miss A. 72 Park st. Trowbridge
 Parsons Miss E. 43 Park la. Chippenham
 Pearce Miss Eva, 64 New rd. Chippnham
 Pearce Mrs. Shaw hl. Shaw, Melksham
 Perren Mrs. Kate, Box, Chippenham
 Phillips Miss B. 2 Clifton rd. Salisbury
 Pike Miss A. 71 Mortimer st. Trowbridge
 Pocock Mrs. Ada, 25 Hilperton road, Trowbridge
 Polden Miss Rose, Market Lavington
 Pollard & Smith, 29a, Ashton street, Trowbridge
 Pope Mrs. Mary Jane, 38 Rolleston street, Swindon
 Povey Mrs. Rd. Hinton Parva, Swindon
 Pritchard Miss Hilda Winnie, 35 Avenue road, Swindon
 Pritchard Miss M. Church st. Corsham
 Read Misses E. & S. Bath rd. Melksham
 Ricketts Miss Emily, 97 Frome road, Trowbridge
 Roach Mrs. H. 47 Salt la. Salisbury
 Rose Miss A. 17 Northgate st. Devizes
 Ruddle Miss B. 1 Clark's pl. Trowbrdg
 Rudman Miss Ellen Maria, 4 Church street, Bradford-on-Avon
 Saxty Miss Louise, 104 Bradford rd. Trowbridge
 Scott Miss D. 24 Radnor st. Swindon
 Selman Mrs. E. High street, Cricklade
 Sheppard Mrs. F. Atworth, Melksham
 Sheppard Miss L. Wilton, Marlboro'
 Sheppard Miss M. Avebury, Marlboro'
 Shore Miss A. 27 North row, Warmnstr
 Skutt Mrs. Ellen, 1 South st. Salisbury
 Sloper Charles & Son, 11, 12, 14 & 15 Brittox, Devizes
 Smith Misses A. & G. 11 Hilperton road, Trowbridge
 Smith Misses Blanche Florence & Elsie, Brinkworth, Chippenham
 Stacey Mrs. M. 60 Harford st. Trowbrdg
 Stagg Miss H. Easton, Pewsey
 Stephens Miss Julia Louise, 20 Cambria place, Swindon
 Stevens Miss Alice, 3 Monday Market street, Devizes
 Stokes G. W. Post office, Road, Bath
 Stone Miss E. Salisbury st. Mere, Wilts
 Stone Mrs. M. 16 Park st. Salisbury
 Strange Miss Ellen, High street, Wootton Bassett
 Street Miss H. 3 Hulse road, Salisbury

Style & Gerrish, Blue Boar row, Market place, Salisbury
 Taylor Mrs. R. 43 Birch street, Swindn
 Thomas Mrs. Ann Elizabeth, 4 Roundstone street, Trowbridge
 Trollope Mrs. E. 69 Newtown, Trwbrdg
 Trueman Mrs. H. 9 County rd. Swindn
 Walker Miss M. 31 Kent rd. Swindon
 Wallis Mrs. Nellie, Old court, Wootton Bassett
 Ward Miss J. 34 Timbrell st. Trowbrdg
 Ward Mrs. Sarah, 17 High st. Devizes
 Watts Mrs. R. 19 The Halve, Trowbrdg
 Webb Mrs. Mary Ann, Yarnbrook, North Bradley, Trowbridge
 West Mrs. E.A. 28 Bedwin st. Salisbury
 Whatley Miss Ellen Catherine, 139 Castle street, Salisbury
 Wheeler Mrs. A. Wilcot, Pewsey
 White Mrs. A. 55 Morse st. Swindon
 Wickham Miss F. 21 Park st. Trwbrdg
 Wilkins Miss A. 158 Castle st. Salisbury
 Williams Miss Agnes Edith, 29 Kingsbury street, Marlborough
 Williams Mrs. Rose Hannah, Ingram street, Malmesbury
 Witchell Mrs. E. Nth. Newnton, Pewsey
 Withers Miss Sarah, 47 Long st. Devizes
 Woodgate Miss E. 62 Endless st. Salisbury
 Young Mrs. M. 35 Frome rd. Trowbridge

DRILL PROPRIETORS.

See Agricultural Machine Owners.

DRUG STORES.

Borkwood Edwd. T. Wroughton, Swindn
 Evans Wm. 64 Commercial rd. Swindn
 Ford & Green, Warminster rd. Westbry
 Gantlett H. 20 High st. Marlborough
 Miles Wm. 51 Fleet street, Swindon
 Trollope H. E. 16 Fore st. Trowbrdg

DRUGGISTS.

See Chemists & Druggists.

DRUGGIST—WHOLESALE.

Talbot J. 56, 58 & 60 Milford street, Salisbury

DRYSALTER.

Talbot James, 56, 58 & 60 Milford street, Salisbury

DYERS & CLEANERS.

Brooks' Dye Works Limited, 14 Regent circus, Swindon
Carter John J. & Sons Limited, 15 High street, Salisbury & 3 East street, Southampton. **See advertisement**
 Cooper Wm. 25 St. John st. Devizes
 Hookway L. A. 49 Catherine st. Salisbury
 Johnson Brothers (Dyers) Limited, 46 Silver street, Salisbury; 3 Wood st. Swindon; 27 Brittox, Devizes & 51 Fore street, Trowbridge
 Moore William Henry (clothes), 6 Rock road, Trowbridge
 Poole Richd. 6 Cambria pl. Swindon
 Rainbow Dye Works (John B. Nash, proprietor), 55 Canal, Salisbury
 Serre Achille Ltd. 10 High st. Devizes

Willways Dye Works & Laundry Co. Limited, White's Hill, Bristol

DYNAMO MACHINE MAKERS.

India Rubber, Gutta Percha & Telegraph Works Co. Limited; offices, 100 to 106 Cannon street, London E C; works, Silvertown, London E; branch, 22 Victoria st. Bristol

EARTHENWARE DEALERS.

See China, Glass & Earthenware Drls.

EBONITE MANUFACTURERS.

India Rubber, Gutta Percha & Telegraph Works Co. Limited; offices, 100 to 106 Cannon street, London E C; works, Silvertown, London E; branch, 22 Victoria st. Bristol

ECCLESIASTICAL ART REPOSITORY.

Macy Edwin, 21 High st. Salisbury

EGG DEALER.

Lansdown B. 104 Newtown, Trowbrdg

EGG MERCHANTS.

Devizes & District Poultry Society Ltd. 24 Money Market st. Devizes
 Lawes Frederick, Bulford, Salisbury
 National Poultry Organisation Society Limited (branch) (Walter Mears, manager), Bank street, Melksham

ELECTRIC LAMP MANFRS.

Edison & Swan United Electric Light Co. Ltd. 36 & 37 Queen st. Cheap-side, London E C

ELECTRIC LIGHT COMPANIES.

Chippenham Electric Supply Co. Ltd. (John Perkins, sec.), Westmead lane, Factory lane, Chippenham
 Salisbury Electric Light & Supply Co. Ltd. (A. R. Malden, sec.), 6 The Close; works, Town mill (A. B. Randall, engineer), Salisbury
 Trowbridge Electric Supply Co. Ltd. Duke street, Trowbridge

ELECTRIC LIGHT ENGINEERS

Haden G. N. & Sons, 4 & 8 Silver street, Trowbridge

ELECTRIC LIGHTING FOR COUNTRY MANSIONS &c.

Drake & Gorham Limited, 66 Victoria street, Westminster, London S W (telegrams, "Accumulator, London"); Manchester office, 47 Spring gardens; Glasgow office, 50 Wellington street

ELECTRICAL ENGINEERS.

See Engineers—Electrical.

EMERY & EMERY CLOTH & GLASS PAPER MAKERS.

Oakey John & Sons Limited, Wellington mills, Westminster Bridge road, London S E

EMIGRATION AGENTS.

See Agents—Emigration.

ENAMELLED IRON SIGNS.

Wildman & Meguyer Ltd. Sandpits enamel works, Birmingham; manufacturers of enamelled iron signs, enamelled copper letters, number tablets, street plates, badges &c.; patent jewelled letters, Brilliant, brass, all kinds of window letters, large "Ensign" enamelled letters

ENGINEERS.

Engineers—Agricultural.

Baker Henry J. Maiden Bradley, Bath
 Brown & May Limited, Devizes
 Hiscock Frederick John, Swan, Pewsey
 Hooper J. Boreham Road wks. Warmnstr
 Hulands Herbert C. E. Yatton Kennell, Chippenham
 Parmiter P. J. & Sons Limited, Station works, Wardour, Tisbury
 Rawlings William, Chisledon, Swindon
 Wallis George, Stapleford, Salisbury
 Whatley & Co. High street, Pewsey

Engineers—Civil.

Blizard John Henry A.M. Inst. C.E. Member Sanitary Inst. (firm, Lemon & Blizard), civil engineer, architect & surveyor, 29 Market place, Salisbury; & 11 Victoria st. Westminster S W
 Cuss N. J. High street, Cricklade
 Lemon & Blizard M.M. Inst. C.E. 29 Market place, Salisbury

Redman Fredk. 34 Wood st. Swindon
Stanley William Henry C.E. Market
House chmbrs. Market st. Trowbrdg

Engineer—Constructional.

Phipps Henry George, Union road,
Chippenham

Engineers—Electric Light.

See Electric Light Engineers.

Engineers—Electrical.

Cook's Motor Engineering Works,
Bath road, Devizes

Dimmack Arthur (borough), Corpora-
tion street, Swindon

Ferris Shadrach, 47 County rd. Swindn

Howell Louis, 10 Victoria rd. Swindon

Melksham Engineering Co. Limited
(The), High st. & Bath rd. Melksham

India Rubber, Gutta Percha & Telegraph Works Co. Limited;

offices, 100 to 106 Cannon street,
London E C; works, Silvertown,
London E; branch, 22 Victoria st.
Bristol; electrical engineers; elec-
tric light, telegraph & telephone
cables, dynamos, motors, switch
boards, carbons & batteries

Engineers—Gas Lighting.

See Gas Lighting Engineers.

Engineers—Heating.

Weech & Sons Limited, Maudlin st.
Bristol

Engineers—Hot Water.

See Hot Water Engineers.

Engineers—Laundry.

See Laundry Engineers.

Engineers—Mechanical.

Alexander & Son, 47 Brown st. Salisbury
Armitage John Varley, St. Ann's
foundry, Salisbury

Barnes Bros. Southwick, Trowbridge
Brown & May Limited, Devizes

Dowse H. North Tidworth, Andover

Farris Geo. Coombe Bissett, Salisbury

Haden G. N. & Sons, 4 & 8 Silver
street, Trowbridge

Jeffery T. & Son (& motor), Shrewton

Loder & Co. 12, Wicker hill, Trowbridge

Lucas Fdk. Wm. 47 West st. Warminster

Martin John, 24 Bridge street, Brad-
ford-on-Avon

Maudrell E. W. The Foundry, Calne

Minns Charles, Forest, Melksham

Phipps Hy. Geo. Union rd. Chippenham

Ratcliffe & Son, Foundry lane,
Malmesbury

Rendell John, 7 Northgate st. Devizes

Smith Edward John, Ashley, Box,
Chippenham

Spencer & Co. Limited, Melksham
foundry, Melksham

Titt John Wallis, Woodcock iron works,
Warminster

Wells Henry Edwin, Easterton

Whatley & Co. Avonside works, Pewsey

White Thomas Henry, 2 Sidmouth st.
Devizes & Market Lavington

Engineers—Motor.

See Motor Engineers.

Engineers—Sanitary.

See Sanitary Engineers.

Engineers—Ventilating.

Haden G. N. & Sons, 4 & 8 Silver
street, Trowbridge

ENGINEERS' STORES.

Willcox W.H. & Co. Ltd. 23 (offices),
32, 34, 36 Southwark street S E;
works, 54 Castle street S E &
Worcester street S E, London. See
advertisement

ENGRAVERS.

Dare Francis E. 4 New st. Salisbury
Highman F. 23 Catherine st. Salisbury

ESSENCES, SYRUPS & CORDIALS.

Consol Automatic Aerators Limited,
22, 24 & 26 Paul street, Finsbury,
London E C

ESTATE AGENTS.

See Agents—Land, House & Estate.

ESTATE OFFICES—PRIVATE.

Ashley Estate Office (Charles Merrett,
agent to George E. Northey esq.
J.P. & Rev. E. W. Northey M.A.),
Box, Chippenham

Earlstone (Ward Soames, agent to G.
S. A. Watson-Taylor esq. D.L.,
J.P.), Great Cheverell, Littleton
Panell, Wilts

Heytesbury (Eden, Baines & Kenna-
way, agents to Lady Margaret
Heytesbury), Heytesbury estate
office, Heytesbury

Longleat Estate Office (Geo. H. Aitken,
agent), Portway, Warminster

Neston Park (John William Spencer,
agent to G. P. Fuller esq. J.P.).
Neston, Corsham

Richards George W. (to Great
Western Railway Co.), 10 London
street, Swindon

Rood Ashton Estate Office (Ward
Soames, agent to the Right Hon.
W. H. Long P.C., M.P.), Hilperton,
Trowbridge

Savernake Estate Office (Cecil Hunter,
agent; Charles Albert Baker, sub-
agent), Durley, Savernake Forest,
Marlborough

Wilton House (George Robt. Kendle,
agent to the Earl of Pembroke);
office, Wilton house, Wilton, Salis-
bury. T N2 Wilton

EXHIBITION DECORATORS.

See Bazaar & Exhibition Decorators.

FANCY DRAPERS.

See Drapers.

FANCY REPOSITORIES.

See also Berlin Wool Repositories.

Bloom Messrs. Canal & 6 Catherine
street, Salisbury

Bosley Frederick J. W. 34 Faringdon
street, Swindon

Dixon & Co. 18 High st. Salisbury

Dotesio Wm. 23 Silver st. Trowbrdg

Duck Miss Frances L. 4 Mortimer st.
Trowbridge

Eastman Hy. & Geo. Downton, Salsbry

Eggleton's, High street, Marlborough

Flocks & Manning, High st. Melksham

Flux & Co. 119 High st. Marlborough

Fortune Miss A. 102 Victoria rd. Swindn

Foster A. E. 46 Fisherton st. Salisbury

Fowler & Bailey, 27 Catherine st. Salsbry

Hawkins L. A. High st. Marlborough

Hayward The Misses Ann & Hannah,
8 Little Brittox, Devizes

Hulbert Miss F. 19 High st. Chippnhm

Kelson Miss E. Warminster road &
Edward street, Westbury

Saunders Wm. Market pl. Pewsey

Scott James, Shrewton

Sims George A. 34 Market street,
Bradford-on-Avon

Teagle Thomas Arthur, High street,
Wootton Bassett

Warminster Work Depot (Sisters of
St. Denys), Vicarage st. Warminster

Wear A. 4 & 5 Regent circus, Swindon

Webster Miss S. Wardour, Tisbury

White Miss M. 7 George st. Warmnstr

Willis Mrs. Percy, 8 Brittox, Devizes

Woodward Charles H. 4 St. John
street, Devizes & High st. Melksham

FANCY STATIONERS.

See Stationers—Retail.

FARMERS & FARM BAILIFFS.**Farmers.**

a'Barrow H. Buttermere, Hungerford
Acres John, Christian Mafford,
Chippenham

Adams Jonathan, Yarnbrook, North
Bradley, Trowbridge

Adams Percy, Little Foase, Nettle-
ton, Chippenham

Adams William, Marten, Marlborough

Adams Wm. West Kington, Chippenham

Adlam Arthur, Newbury, Horning-
sham, Warminster

Adlam Harry, Dilton Marsh, Westbry

Adlam Jsph. Horningsham, Warmnstr

Aish Albert, Charlton, Salisbury

Akerman Mrs. A. Seend, Melksham

Akerman Albt. E. Seend Cleve, Mlksham

Akerman Herbert, Seend, Melksham

Akers Edward, Purton Stoke, Swindn

Aland G. Langley Fitzurse, Chippenham

Aland Robert, Kington St. Michael,
Chippenham

Alder Charles, Baydon

Aldrick Fredk. Tytherton, Chippenham

Aldrick Frederick James, Calne

Aldrick William, Rowde, Devizes

Alexander Alfred, Easterton

Alexander Edward Perkins, Glan-yr-
afon, Holt, Trowbridge

Alexander W. H. R. Upavon, Pewsey

Alford Jas. Everard, Wardour, Tisbury

Alford P. Donhead St. Andrew, Salisbury

Allard George, Brick hill, Warminster

Allard James, Hill Deverill, Warmnstr

Allen Alfred James, Nore marsh,
Wootton Bassett

Allen Frank Henry, Park farm,
Lydiard Tregoze, Swindon

Allen Rd. Crookwood, Urechfont, Wilts

Allibone Jas. Little Bedwyn, Hungerford

Amer George, Southwick, Trowbridge

Amor Charles, Stockham marsh,
Foxham, Chippenham

Amor Joseph, Avon, Chippenham

Amor William, Manningford Abbotts,
Pewsey

Andrews Brothers, Easterton

Andrews Albert, Whiteparish, Salisbury

Andrews Edgar, Eastcliffe, Steeple
Langford

Andrews Fred, Little Langford,
Steeple Langford

Andrews G. Underdown, Bremhill,
Calne

Andrews J. B. North Wraxhall, Chpnhm

Andrews James, Redlynch, Salisbury

Andrews John, Whiteparish, Salisbury

Annetts H. Winterslow com. Salisbury

Anstee G. T. Low. Stanton, Chippnhm

Anstee Henry, Poulshot mill, Poulshot,
Devizes

Anstee J. Whistley Ho. frm. Pottferne

Anstee Thos. Brinkworth, Chippenham

Anstee George, Langley Fitzurse,
Chippenham

Antey Mrs. J. H. Calstone, Welling-
ton, Calne

Antell C. W. Berwick St. John, Salisbury

Antell Josiah, Bishopstone, Salisbury

Archard Mrs. Emily, Wick, Han-
nington, Swindon

Arkell Alexander, Manor farm, Baydon

Arman Edwin, Wanborough, Swindon

Arman Francis, Wanboro', Swindon

Arman J. Horpit, Wanborough, Swindn

Armstrong Walter Richard, Barn hl.
Brown Town, Swindon

Arney H. W. Pockeredge farm, Corsham

Arnold Frank E. Chicklade, Salisbury

Arnold G. S. Ea. Kennett, Marlboro'

Arnold Henry Trowbridge, Broad
Chalke, Salisbury

Arnold John Richard, Little Lyppiatt,
Neston, Corsham

Arnold Lewin H. West Chisenbury,
Chisenbury, Pewsey

FARMERS—continued.

- Arnold W. Berwick St. John, Salisbury
 Arnold Wm. We. Kennett, Marlboro'
 Arthur W. i Broadway road, Common, Warminster
 Arthur Walter Hamilton, Whitbourne springs, Corsley, Warminster
 Ashby G. W. Lit. Sutton, Heytesbury
 Ashby J. E. Steeple Ashton, Trowbridge
 Ashford Edward James, Little Bathampton, Wylve
 Ashford Edwin, Britford, Salisbury
 Ashley Alfred, Edington, Westbury
 Ashton Alfd. Jn. Slades farm, Tilshd
 Ashton Joseph, West Lavington, Little Panell
 Atherton T. G. Ramsbury, Hungerford
 Atkins Fredk. Jn. Wilsford, Salisbury
 Austin Albt. Hy. Knook, Upton Lovel
 Austin George, West Knoyle, Bath
 Axford John, jun. Bulkington, Potterne
 Axford Joseph, Brokerswood, North Bradley, Trowbridge
 Axford Richard, Corsley, Warminster
 Axford T. Mere, Keevil, Trowbridge
 Ayres Mrs. Jas. Heywood, Westbury
 Bailey Edwin, Iford, Westwood, Bradford-on-Avon
 Bailey J. Brokenborough, Malmesbury
 Bailey J. H. Potterne Wick, Potterne
 Bailey James, Chippenham Without
 Bailey John Roland, Bearfield farm, Bradford-on-Avon
 Bailey S. W. Semington, Trowbridge
 Baily Francis, Calne Without, Calne
 Baker Austin T. Semley, Shaftesbury
 Baker E. Crockerton, Warminster
 Baker F. Knapp farm, Leigh, Swindon
 Baker Frederick, Oaksey, Malmesbury
 Baker Harry, Semley, Shaftesbury
 Baker Hugh, Chedglow, Crudwell, Malmesbury
 Baker John, Crudwell, Malmesbury
 Baker John, Minety, Malmesbury
 Baker John, Oaksey, Malmesbury
 Baker John, Purton, Swindon
 Baker Robert, Westwood, Semley, Shaftesbury
 Baker Thos. Charlton moor, Malmesbury
 Baker Thomas, Minety, Malmesbury
 Baker Walter, Moor farm, Oaksey, Malmesbury
 Baker William, East Tisbury, Tisbury
 Baker Wm. Ridge, Chilmark, Salisbury
 Balch Mrs. Alice, Wootton Bassett
 Balch A. Westlecott, Wroughton, Swindon
 Baldwin Geo. Edington, Westbury
 Baldwin H. Brokenborough, Malmesbury
 Ball Albert, Pudnell farm, Erlestoke, Littleton Panell
 Ball Henry, Whitbourne springs, Corsley, Warminster
 Ball Octavius A. Bremeridge farm, Dilton Marsh, Westbury
 Ball W. New ho. Semington, Trowbridge
 Banks Jas. Court Hill farm, Potterne
 Banwell Edwin, Hunts coppice, South Marston, Swindon
 Barber Percy, Knockdown, Sherston, Malmesbury
 Barnes Henry, Langley Burrell Without, Chippenham
 Barnes J. P. Swallowcliffe, Salisbury
 Barnes James, Blackland, Calne
 Barnes Mrs. M. Lit. Somerford, Chippenham
 Barnes Mrs. S. Dilton Marsh, Westbury
 Barnes Simeon, East end, Little Somerford, Chippenham
 Barnett John, Foxham, Chippenham
 Barnett C. Steeple Ashton, Trowbridge
 Barns J. East Court, Shalbourn, Hungerford
 Barns Thomas, West Court, Shalbourn, Hungerford
 Barrington Jn. Maddington, Shrewton
 Barry & Eddolls, Parsonage & Common farms, Highworth, Swindon
 Barter Ebenezer, Ludwell, Salisbury
 Barter John, Cherhill, Calne
 Bartlett Edward, Derriads, Chippenham Without
 Bartlett Percy E. Lower Bridmore, Berwick St. John, Salisbury
 Barton Benjamin, Startley, Great Somerford, Chippenham
 Barton G. West Winterslow, Salisbury
 Barton Robert John, Lone Barn farm, Braydon, Swindon
 Barton W. B. Rodbourne, Malmesbury
 Bath Arthur James, Worton, Potterne
 Bathard Stephen, Dunge, West Ashton, Trowbridge
 Batley William H. Linleys farm, Gastard, Corsham
 Batt Thomas, Heytesbury
 Baverstock H. Chilton Foliat, Hnggrfd
 Bayliffe Charles M. Good Mondays farm, Dauntsey, Chippenham
 Bayliffe Geo. S. Dauntsey, Chippenham
 Bazell C. Chitterne, Codford St. Mary
 Bazell Edmd. Little Cheverell, Devizes
 Bazley Arthur Francis, Boreham ho. Boreham, Warminster
 Beak George, Milbourne, Malmesbury
 Beak Isaac, North end, Ashton Keynes, Swindon
 Beak Robert John, Surrendel, Hurlavington, Grittleton
 Beauchamp Reuben, West Grimstead, Salisbury
 Beaven W. N. Woodborough, Pewsey
 Beer John, Colerne, Chippenham
 Bell A. Tucking mill, Stourton, Zeals
 Benjafield Geo. Herbt. The Old rectory, Fifield Bavant & Prescombe farm, Ebbesborne Wake, Salisbury
 Benjafield Maurice, Beckford Arms, Fonthill Gifford, Tisbury
 Benjafield Percy C. Ebbesborne Wake, Salisbury
 Benjamin F. West Kington, Chippenham
 Benjamin Hy. Thickwood, Chippenham
 Bennett Mrs. E. Gastard, Corsham
 Bennett Edwd. J. Chilmark, Salisbury
 Bennett Frederick Thomas, Langley Fitzurse, Chippenham
 Bennett John, Dilton, Westbury
 Berrett William, Littleton, Semington, Trowbridge
 Berry V. I. & Son, Manor farm, Allington, Devizes
 Berry Percy, Ludgershall, Andover
 Berry Wm. Luckington, Chippenham
 Berryman Wm. Axford, Marlborough
 Bevan Albert, Colerne, Chippenham
 Bevis R. & C. Hindon, Salisbury
 Bicknell Charles, Hilmarton, Calne
 Biggs Chas. Fredk. Worton, Potterne
 Bird Samuel & Harry, Melksham
 Bird Henry, Kilmington, Bath
 Bird Henry, Stourton, Zeals
 Bird Lewington, Leigh Cottage farm, Cricklade
 Bird Mrs. William, Leigh, Swindon
 Bishop A. P. St. John's st. Malmesbury
 Bishop Jacob, Sunday hill, Brinkworth, Chippenham
 Bishop John, Hullavington, Chippenham
 Bishop John Arth. Box, Chippenham
 Bishop John Henry, Broughton Gifford, Melksham
 Blackman T. Pickwick, Corsham
 Blake H. J. D. & Sons, Biddestone, Chippenham
 Blake A. Coombe Bissett, Salisbury
 Blake Alfred (exors. of late), Monkton, Broughton Gifford, Melksham
 Blake George, The Red house, Amesbury, Salisbury
 Blake John, Box, Chippenham
 Blake Sidney, Tilshd
 Blake William, Staverton, Trowbridge
 Blanchard Thomas George, Manor house, Burbage, Marlborough
 Blunsden Joseph, Ford, Chippenham
 Bodman Alfred B. Stanley, Chippenham Without
 Bodman Benjamin, The Freeth, Compton Bassett, Calne
 Bodman Benjamin, Highway, Calne
 Bodman C. H. Lyneham, Chippenham
 Bodman Henry. Dugdales. Compton Bassett, Calne
 Bodman John Wilberforce, Quemerford Common, Calne
 Bodman William, Christian Malford, Chippenham
 Bollen William Henry, Coate, Bishop's Cannings, Devizes
 Bond E. Sutton Benger, Chippenham
 Bond Glen, Bynoll, Broad tw. Swindon
 Booy Lewis, East Grafton, Marlborough
 Booy Thomas. Upper Combe, Castle Combe, Chippenham
 Boulton Thos. Luckington, Chippenham
 Boulton William John, Ballards ash, Wootton Bassett
 Bourne E. Crockerton, Warminster
 Bourne H. Erlestoke, Littleton Panell
 Bourne R. H. Brixton Deverill, Bath
 Bourne Mrs. Wm. Seend, Melksham
 Bourton Mrs. C. Uffcott, Uffcott, Broad Hinton, Swindon
 Bourton David, Uffcott, Broad Hinton, Swindon
 Bowle Tom, Manor farm, Foxley, Malmesbury
 Bowles Miss Sarah, Priors farm, West Tisbury
 Bowman Wm. Chute Forest, Andover
 Bown G. North Bradley, Trowbridge
 Bown Hy. Jn. Hawkeridge, Westbury
 Box William Herbert, Witcha, Ramsbury, Hungerford
 Booy C. North Wraxhall, Chippenham
 Bozell Edwin, Tinhead, Westbury
 Bracher Edward, Compton, Chamberlayne, Salisbury
 Bracher Matthias, Fovant, Salisbury
 Bracher William, Seend, Melksham
 Bradfield T. Castle Combe, Chippenham
 Brain Mrs. E. & Son, Ansty, Salisbury
 Brain A. Up. Greenhill, Wootton Bassett
 Brain Mrs. Amelia, Widleys, Sherston, Malmesbury
 Brain Mrs. E. Ashton Keynes, Swindon
 Brain Ernest Silas, Ansty, Salisbury
 Branston George, Hankerton field, Hankerton, Malmesbury
 Branston Jn. Long Newnton, Tetbury
 Breach Hrht. W. Bulkington, Potterne
 Breach Moses, Chittoe, Chippenham
 Briant Alfd. Shalbourn, Hungerford
 Briant Chas. W. Shalbourn, Hungerford
 Briant Henry May, Oxenwood, Shalbourn, Hungerford
 Briant Sidney V. Pokesdown, Shalbourn, Hungerford
 Brickell A. E. Swallowcliffe, Salisbury
 Brickell F. Wm. Swallowcliffe, Salisbury
 Bricker Albert, Housecroft, Edington, Westbury
 Bridges Henry, Stockley, Calne
 Bridges Mrs. Mary, Rough leaze, Calne Without
 Bright G. East Winterslow, Salisbury
 Brinkworth Fdk. J. Wroughton, Swindon
 Brinkworth H. Pickwick, Corsham
 Brinkworth Harry, Peckingell, Langley Burrell Without, Chippenham
 Brinson Thomas, Landford, Salisbury
 Bristow Frederick, Great Cheverell, Littleton Panell
 Bristow Henry William, Park, North Bradley, Trowbridge
 Brittain Wm. Foxham, Chippenham
 Broadway Isaac, West Knoyle, Bath
 Broadway Mrs. Kate S. Barrow street, Mere, Wilts
 Brodby George, West Dean, Salisbury
 Brooke Edwin B. Sandridge, Melksham
 Broom J. jun. Hullavington, Chippenham
 Broomham Fred, Rose cottage, Manningford. Abbots, Pewsey
 Brown A. & G. T. Steeple Ashton, Trowbridge
 Brown Abraham Young, Skew buildings, Minety, Malmesbury
 Brown A. Marsh end, Heddington, Calne
 Brown C. Steeple Ashton, Trowbridge
 Brown Charles, Stapleford, Salisbury
 Brown Ernest, Heddington, Calne
 Brown George, The Grange, Avebury, Marlborough
 Brown George. Leigh, Swindon

- Brown George, Black lane, Calne
 Brown Henry, Slads farm, Long Newnton, Tetbury
 Brown Mrs. I. West Lavington, Littleton Panell
 Brown Mrs. J. Long Newnton, Tetbury
 Brown John Hewett, Manor farm, Shalbourn, Hungerford
 Brown Richard G. Rectory farm, Wroughton, Swindon
 Brown W. H. Bishopstone, Salisbury
 Brown Wm. West street, Aldbourne
 Brown William James, Church farm, Langley Fitzurse, Chippenham
 Brunt Albert, Thoulstone, Westbury
 Bryant Arth. Sutton Benger, Chippenham
 Bryant George, Chittoe, Chippenham
 Bryant Geo. Tytherton, Chippenham
 Bryant Joseph W. Grove farm, Alderton
 Bryant T. Langley Burrell Without, Chippenham
 Bryant William, Redlynch, Salisbury
 Buckland Ernest, Kington St. Michael, Chippenham
 Bucknell John, Monkton Farleigh, Bradford-on-Avon
 Bull D. Culstone Wellington, Calne
 Bull Fredk. Studley, Derry hill, Calne
 Bull Henry, Stanley, Chippenham Without
 Bull J. (dairy), Middle la. Trowbridge
 Bullen S. Tollard Royal, Salisbury
 Bunce James, Pewsey
 Bundy Charles Thomas, Cholderton (West), Salisbury
 Bundy Frank, Broad Chalke, Salisbury
 Burbidge Mrs. Edward, Ford, Bradford Without
 Burbidge Enos, Sth. Marston, Swindon
 Burbidge John, Littlemarsh, Semington, Trowbridge
 Burbidge John, Snarlton, Steeple Ashton, Trowbridge
 Burbidge John, Tylers, Steeple Ashton, Trowbridge
 Burden Bros. Donhead St. Mary, Salisbury
 Burden Thomas, Nursted, Devizes
 Burdock Mrs. A. Minety, Malmesbury
 Burdock John, Charlton, Malmesbury
 Burgess Brothers, Allington, Devizes
 Burrow Jas. Compton Bassett, Calne
 Burrows Percy, Semley, Shaftesbury
 Burrows Theodore, Semley, Shaftesbury
 Burrows William, Steeple Langford
 Barry Henry, Woodrow, Melksham
 Burt F. J. Bridzor, Wardour, Tisbury
 Burt Hugh George, Wallmead, Wardour, Tisbury
 Burton A. Donhead St. Mary, Salisbury
 Burton Alfred, Donhead St. Mary, Shaftesbury
 Burton James, Middle Coombe, Donhead St. Mary, Shaftesbury
 Burton William, Middle Coombe, Donhead St. Mary, Shaftesbury
 Burt Frederick, Winterbourne Dantsey, Salisbury
 Bury Sydney, Allington, Devizes
 Bush Chas. Clench com. Marlborough
 Bush Charles, Savernake, Marlborough
 Bush J. Wootton Rivers, Marlborough
 Bush Matthw. H. Atworth, Melksham
 Bush William, Baydon
 Bussell Herbt. Jn. Charlcutt, Calne
 Butcher George James, Manningford Abbots, Pewsey
 Butcher Harry (dairy), Home farm, Upper Studley, Trowbridge
 Butcher Herbert Jas. Coate, Bishop's Cannings, Devizes
 Butcher Noah, Woodmarsh, North Bradley, Trowbridge
 Butcher Thos. The Common, Minety, Malmesbury
 Butler & Sons, Rowdecroft, Devizes
 Butler Alfd. J. Bromham, Chippenham
 Butler Daniel William, Rowde, Devizes
 Butler E. Sandy la. Chittoe, Chippenham
 Butler Edward, Edington, Westbury
 Butler Edwin, Atworth, Melksham
 Butler Ernest C. Hawk street, Bromham, Chippenham
 Butler Fredk. Geo. Rowde, Devizes
 Butler Isaac, Mill farm, Bulkington, Potterne
 Butler J. H. Bower Chalke, Salisbury
 Butler John, Upper & Lower farms, Wilsford, Pewsey
 Butler John S. Roundway, Devizes
 Butler Mark, Marsh farm, Devizes
 Butler Percy Ernest, Poulshot lodge, Poulshot, Devizes
 Butler R. Wm. Bromham, Chippenham
 Butler Robert, Stichcombe, Mildenhall, Marlborough
 Butt Mrs. George, Longbridge Deverill, Warminster
 Callaway Benjamin, Bratton, Westbury
 Camery Harry William, Newlands, Grittleton, Chippenham
 Carey F. Stratford-sub-Castle, Salisbury
 Carpenter Clifford James, Little Sutton, Heytesbury
 Carpenter F. G. Dauntsey, Chippenham
 Carpenter Joseph, Ferrises farm, Dauntsey, Chippenham
 Carpenter Joseph, Inglesham, Lechlade (Glo'stersh)
 Carter J. T. Upper Widhill, Cricklade
 Carter Richard, Malmesbury
 Carter T. Winsley, Bradford-on-Avon
 Carter William, Malmesbury
 Carter Wm. Wootton Rivers, Marlboro'
 Case Edward Robert, Cleverton, Lea, Malmesbury
 Case P. H. Tytherington, Heytesbury
 Case R. Hisomley, Dilton Marsh, Westbury
 Cave Francis, West Stowell, Pewsey
 Cave J. Flistbridge, Minety, Malmesbury
 Chamberlain H. R. Ambrose farm, Ramsbury, Hungerford
 Chamberlain Maurice John, Hankerton, Malmesbury
 Chamberlain Walter R. Ogbourne St. George, Marlborough
 Chamberlain W. S. Charlton, Pewsey
 Chambers Mrs. L. Mildenhall, Marlboro'
 Chamings John, Tilshead
 Chandler Jn. Burbage, Marlborough
 Chandler William, Aldbourne
 Chapman James, Great Cheverell, Littleton Panell
 Chappell J. Littleton Drew, Chippenham
 Chard J. Frome rd. Bradford-on-Avon
 Chard J. Westbury Leigh, Westbury
 Chard Job, Dilton Marsh, Westbury
 Chard Job, Westbury Leigh, Westbury
 Chard William J. Broughton Gifford, Melksham
 Chesterman Mrs. E. Broad Town, Swindon
 Chesterman Rd. A. Broad Town, Swindon
 Chiffence Lewis, Potterne
 Child Charles Morgan & William, Fosbury, Chute forest, Andover
 Chillingworth Andrew, Sevenhampton, Swindon
 Chippenham Dairy Company (W. Hiscock & Co. proprietors), London rd. Chippenham
 Chisman Frank, Upavon, Pewsey
 Chisman W. Codford St. Peter, Codford St. Mary
 Chivers George H. Allington bar, Chippenham Without
 Chivers Joseph, Hankerton, Malmesbury
 Choules J. Badbury, Swindon
 Church William, Goatacre, Calne
 Clark James, Common, Cricklade
 Clark John, Marsh lane, Calne Without, Calne
 Clark William, Pitton, Salisbury
 Clarke Bros. Chelworth, Cricklade
 Clarke Brothers, Distillery farm, Minety, Malmesbury
 Clarke Austin, Minety, Malmesbury
 Clarke Benj. Minety, Malmesbury
 Clarke Charles Brown, Gorsey Leaze, Norton, Malmesbury
 Clarke Charles Henry, Newtown, Shalbourn, Hungerford
 Clarke David, Minety, Malmesbury
 Clarke Fras. Grittenham, Chippenham
 Clarke Fredk. Burton, Chippenham
 Clay A. H. Barford St. Martin, Salisbury
 Cleverley C. East Tytherton, Chippenham
 Cleverley G. G. Bratton, Westbury
 Cleverly Henry, Pitters, Derry hill, Chippenham
 Clifford H. Chelworth, Cricklade
 Clifford Jn. Whitehall, Cricklade & Duchy Rag, Braydon, Cricklade
 Clifford Thomas, Chelworth, Cricklade
 Close C. Ballack acre, Cricklade
 Cobb Henry, Broad Chalke, Salisbury
 Cole John Thomas & Stephen Edward, Shaw, Lydiard Millicent, Swindon
 Cole Charles, Minety, Malmesbury
 Cole Charles, Malmesbury
 Cole D. Langley Fitzurse, Chippenham
 Cole Fred. Gt. Somerford, Chippenham
 Cole Frederick, Lydiard Tregoze, Wootton Bassett
 Cole George, Foxham, Chippenham
 Cole Geo. F. Shalbourn, Hungerford
 Cole Henry, Tilshead
 Cole Herbert D. Bromsgrove, Milton, Pewsey
 Cole Job, Lower Easton, Kington St. Michael, Chippenham
 Cole John, Allington, Chippenham Without
 Cole Osborne, Derry hill, Calne
 Cole Percy, Stockley, Calne
 Cole William, Derry hill, Calne
 Coleing Jethro Kinch, Hampton, Highworth, Swindon
 Coleman Albert, Tilshead
 Coleman Edward, Greenman's farm, Great Cheverell, Littleton Panell
 Coleman J. M. (exors. of), Great Cheverell, Littleton Panell
 Coleman W. Lwr. Chute, Chute, Andover
 Coles Cary C. C. Manor house, Winterbourne Stoke, Salisbury
 Coles E. L. Bailey hill, Baydon
 Coles Thomas, Winterbourne Stoke & Stapleford, Salisbury
 Coles Tom, Hill farm, Winterbourne Stoke, Salisbury
 Collet Henry, Byde mill, Hannington, Swindon
 Collett Francis, Hyde, Blunsdon St. Andrew, Swindon
 Collingborn E. Grittenham, Lyneham
 Collingborn William, Grittenham, Chippenham
 Collingbourne Bernard John, South Marston, Swindon
 Collins Charles Hy. Chitterne manor, Chitterne, Codford St. Mary
 Collins Harry H. Easton, Pewsey
 Collins John, South Marston, Swindon
 Collins Thomas, Pitton, Salisbury
 Collins Walter, Zeals, Wilts
 Collis John, Chute Forest, Andover
 Combes W. & A. Barford St. Martin, Salisbury
 Combes Albert James, Manor house, Bishop's Cannings, Devizes
 Combes D. East Tisbury, Tisbury
 Combes Daniel, Dinton, Salisbury
 Compton Henry E. Allington, Chippenham Without
 Compton Hy. Jas. Maiden Bradley, Bath
 Compton William, Groveley Wood, Steeple Langford
 Cook Frank, Dudgmoor, Cricklade
 Cook George, Stourton, Zeals
 Cook James Bence, Kilmington, Bath
 Cook Jesse, Oxhouse, Cricklade
 Cook John, Nettleton, Chippenham
 Cook Richard, Box, Chippenham
 Cook Rd. Pavenhill, Purton, Swindon
 Cook T. Stockton, Codford St. Mary
 Cook William, Potterne
 Cooke Andrew, Nursted, Devizes
 Cooke Daniel, Potterne
 Cooke Geo. Limbrick, Marden, Devizes
 Cooke Sydney, Eastcott, Easterton
 Coole Mrs. H. Minety, Malmesbury
 Coombes Daniel, jun. Compton Chamberlayne, Salisbury
 Coombes John, East Tisbury, Tisbury
 Coombs Frank, Mere, Wilts
 Coombs John, Bower Chalke, Salisbury

FARMERS—continued.

- Coombs John Corton, Upton Lovel
Coombs John, Tollard Royal, Salisbury
Cooper J. B. Market Lavington
Cooper Jas. Thos. Easton, Pewsey
Cooper O. J. Yatton Keynell, Chippenham
Cope Ambrose, Shalbourn, Hungerford
Cope Thomas, Horsell hill, Little Bedwyn, Hungerford
Cordery Henry, No Man's Land, Lyndhurst
Cornish Mrs. Wm. Bratton, Westbury
Corp J. & T. Whaddon, Trowbridge
Corp Frederick, Wootton Bassett
Corser Mrs. Mary Jane, Sedgell, Shaftesbury
Corson J. W. Slaughterford, Chippenham
Cotterell Albert, Bishopstone, Shrivvenham (Berks)
Cottle A. Newtown, Semington, Trowbridge
Cottle C. Richd. Woodrow, Melksham
Cottle Fredk. Crays marsh, Melksham & Seend, Melksham
Cottle John, Semington, Trowbridge
Cottle John, Startley, Great Somersford, Chippenham
Couch Mrs. Edith, Swansbrook, Wingfield, Trowbridge
Couch F. T. Dillybrook, Road, Bath
Couch G. T. Oxtall farm, Midway, Bradford-on-Avon
Cove Charles, Park farm, Garsdon, Malmesbury
Cove E. Brokenborough, Malmesbury
Cove Herbert, Little Lype, Charlton, Malmesbury
Coward Edward, Roundway, Devizes
Coward F. Leigh gro. Bradford Without
Cowing George, Yalesbury manor, Yatesbury, Calne
Cowing Matthew, Whyr, Winterbourne Bassett, Swindon
Cowley F. Little Blunsdon, Swindon
Cowley Hubert, High st. Cricklade
Cox Mrs. Emily Kezia, Stert, Devizes
Cox James, Rylands farm, Lydiard Tregoze, Wootton Bassett
Cox Job, Stert, Devizes
Cox John, Poulshot, Devizes
Cox Richard, Horton, Bishop's Cannings, Devizes
Cox W. C. Rudge, Froxfield, Hungerford
Cradock Alfred John, Hilmarton, Calne
Craig Jas. Lit. Bedwyn, Hungerford
Cray Edward, Langham & Vaggs hill, Road, Bath
Creed Thomas, Woolley park, Bradford Without
Crees Brothers, Seend, Melksham
Crees Alan Frank, Manton Weir, Marlborough
Crees Albert, South Wraxall, Bradford-on-Avon
Crees Benjamin W. (exors. of), Etchilhampton, Devizes
Crees Charles, Westbury
Crees Harry Victor, Fyfield, Marlborough
Crees Henry, Marten, Marlborough
Crees Sidney, Wyke rd. Trowbridge
Crees Thomas Basil, Marrison hill, Ramsbury, Hungerford
Creese Mrs. Jennie, Seend, Melksham
Crew Henry, Startley, Great Somersford, Chippenham
Croker Charles, Ford, Chippenham
Croker George James, Cherhill, Calne
Croker Nicholas, Nethermore, Lacock, Chippenham
Croker Nicholas, Pewsham, Chippenham
Croker Oliver, Goatacre, Calne
Crook Alfred, Beanacre, Melksham
Crook Arthur C. Forest, Melksham
Crook Fred, Whitley, Melksham
Crook Isaac, Normanton farm, Wilsford, Salisbury
Crook M. New Broughton rd. Melksham
Croom Brothers, Liddington Wick, Coate, Swindon
Croom Misses Elizabeth & Georgina, Horningsham, Warminster
Croom James, Littleton Panell
Cross Frederick Wm. Warminster
Cross Thomas Handy, Norton Bavant, Warminster
Cryer Guy Arthur, Castle Coombe, Chippenham
Cue Edwin, Bishopstone, Shrivenham, (Berks)
Cuff Gerald B. Bupton farm, Calne
Cuff Robert, Heywood, Westbury
Curnick Robert, Stratton St. Margaret, Swindon
Curnick Tom, Manor farm, All Cannings, Devizes
Curtis Walter John, Kellaways mill, Kellaways, Chippenham
Cuss Ernest, Field farm, Crudwell, Malmesbury
Cuss George, Cricklade
Dando Charles, Hartley, Winsley, Bradford-on-Avon
Daniel Thomas, Box, Chippenham
Daniell Edwd. J. Burton, Chippenham
Daniell Frederick W. H. Hardenhuish, Chippenham
Daniell Mrs. M. Atworth, Melksham
Daniels A. J. Littleton Drew, Chippenham
Daniels Alfred, Foxley, Malmesbury
Daniels G. W. Sherston, Malmesbury
Daniels Wm. C. E. Wootton Bassett
Dailing Saml. Beckhampton, Marlborough
Dash Harry, Purton, Swindon
Davidson Bert, Dean farm, Chute, Andover
Davies Henry, Monkton Farleigh, Bradford-on-Avon
Davies Urban, Neston, Corsham
Davis Alfred James, Lydiard Millcent, Brinkworth, Chippenham
Davis Alfred T. Norton, Malmesbury
Davis E. H. B. Gt. Chalfield, Trowbridge
Davis Henry Charles, Sherston
Davis Jn. Savage, Codford St. Mary
Davis Mrs. Turleigh, Bradford-on-Avon
Davis S. Wootton Rivers, Marlborough
Davis S. J. Brinkworth, Chippenham
Davis Wm. T. London rd. Salisbury
Dawes George, West Lavington, Littleton Panell
Day Francis George, Hay, Winsley, Bradford-on-Avon
Day Sidney, Woodland farm, Mere, Wilts
Deacon Job, Southwick, Trowbridge
Deacon Tom, Road common, Southwick, Trowbridge
Deadman Thomas Banning, Hunts. Cook & Noye's farms, Wootton Rivers, Marlborough
Dean Edward Henry (exors. of), Imber, Codford St. Mary
Dean Frederick James, Imber, Codford St. Mary
Dean Geo. Leslie, Homington, Salisbury
Dean Hugh, Great Cheverell, Littleton Panell
Dean Sidney George, Imber, Codford St. Mary
Dean Wilfred Edgar, The Grange, Maddington, Shrewton
Dean Wm. Hy. East Tisbury, Tisbury
Dearden John, Haycombe farm, Sutton Veny, Warminster
Dee Charles, Gt. Somersford, Chippenham
Denly Frank, Corston, Malmesbury
Denly J. D. Rodbourne, Malmesbury
Dennis Sydney, Latton, Cricklade
Dermer Harry, Bratton, Westbury
Derwick Arthur, Farleigh Wick, Bradford-on-Avon
Deverall Alfred William, Seend Cleeve, Seend, Melksham
Dew Albert Sydney (dairy), Pound Pill, Corsham
Dew Arthur, Burbage, Marlborough
Dew Fredk. Dilton Marsh, Westbury
Dew Herbert Hy. Milton Hill, Pewsey
Dew John W. Stockley, Calne
Dew Walter, Organ pool, North Bradley, Trowbridge
Dewey E. Orcheston St. George, Shrewton, Salisbury
Dewey John, Donhead St. Andrew, Salisbury
Dibben J. H. Bishopstone, Salisbury
Dicks Geo. & Phineas, Gastard, Corsham
Diffell James, Atworth, Melksham
Dimmer Frank, Bishopstone, Salisbury
Dixon Edwd. Shalbourn, Hungerford
Dixon John, Urchfont, Wilts
Dixon William, Princes farm, Swindon
Doble Frederick & Samuel, Manor farm, Berwick Bassett, Swindon
Doble James, Compton Bassett, Calne
Doel Uriah & Son, 63 Drynham road, Trowbridge
Doel A. Westwood, Bradford-on-Avon
Doel Edward, Hawkeridge, Westbury
Doel Edward Hy. Monkton Farleigh, Bradford-on-Avon
Doel F. Poleshole, Southwick, Trowbridge
Doel Jas. Horningsham, Warminster
Doel Job. Flaxfield, Southwick, Trowbridge
Doel J. Christian Malford, Chippenham
Doel Samuel James, Rushmead, Monkton Farleigh, Bradford-on-Avon
Doel William, Blue barn, Southwick, Trowbridge
Doggrell John, Sedgell farm, Sedgell, Shaftesbury
Doggrell Tom, Semley, Shaftesbury
Doggrell William, Semley, Shaftesbury
Dollings John, Horpit, Wanborough, Swindon
Doughty Samuel, Wylve
Dove Percy Stuart, Westrop farm, Highworth, Swindon
Dowdell J. & Son, Wylve
Dowding Albert John, Warminster
Dowding Wm. Ea. Knoyle, Salisbury
Down A. Malperton hill, Mere, Wilts
Down Geo. Hrft. Folly farm, Warminster
Down Seth, Corsley heath, Corsley, Warminster
Down Tom, The Pound, Mere, Wilts
Downing Rt. Low. Stanton, Chippenham
Dowse Henry, 2 Church walk, Devizes
Dowse R. Easterton
Drake Francis, Sutton Benger, Chippenham
Drake T. Leigh Delamere, Chippenham
Draper & Bishop, Etchilhampton, Devizes
Draper Edward, Bishopstone, Salisbury
Drew J. Lugmarsh, E. Knoyle, Salisbury
Drew John, East Knoyle, Salisbury
Drew John, Poulshot, Devizes
Drew Mrs. L. Nth. Burcombe, Salisbury
Drew Mrs. Louisa, Melksham
Drew Robert, Allington, Salisbury
Drew T. G. Uphill, Urchfont, Wilts
Dring F. Littleton Drew, Chippenham
Drinkwater T. Hinton, Trowbridge
Drury Frank, Purley farm, Lydiard Tregoze, Purton
Duck E. C. Neston, Corsham
Dufosse Alfred George, Church Street farm, Longbridge Deverill, Warminster
Dunford Mrs. Alexander, Ogbourne St. George, Marlborough
Dunford C. W. Monkton Deverill, Bath
Dunford G. Draycot Cerne, Chippenham
Dunford S. J. Upper Seagry, Chippenham
Dunn Henry, Whiteparish, Salisbury
Dunnett Lemon, Chittoe, Chippenham
Dyke Misses Jane & Ada, Fairholme, Upton Lovel
Dyke Robert, Seend, Melksham
Dyke William G. Yarnfield, Bath
Eattell Edward, Goatacre, Calne
Eattell George, Goatacre, Calne
Eattell Tom, Goatacre, Calne
Eatwell A. Gt. Somersford, Chippenham
Eatwell David, Wick, Calne
Eatwell John, Compton Bassett, Calne
Eavis R. Beechingstoke, Pewsey
Eddolls E. J. (dairy), Highworth, Swindon
Eddolls Edgar, Wootton Bassett
Eddolls Rauleigh, Lynt bridge, Ingleham, Lechlade (Glouces)
Eddolls Walt. Nettleton, Chippenham
Edmonds Albert, Mill house, Latton, Cricklade
Edwards Arthur, Minety, Malmesbury

- Edwards Mrs. A. Wilton, Marlboro'
 Edwards Charles, Crofton, Great
 Bedwyn, Hungerford
 Edwards Francis, Holt, Trowbridge
 Edwards Mrs. Lucy, Corsham
 Edwards Robt. Wm. Urchfont, Wilts
 Edwards Walter, Rodbourne Cheney,
 Swindon
 Edwards W.C. Brinkworth, Chippenham
 Eels Emanuel, West Yatton, Yatton
 Keynell, Chippenham
 Eels S. B. Castle Combe, Chippenham
 Elder James, Leigh hill, Marlborough
 Elder Jas. Lit. Bedwyn, Hungerford
 Elett Tom, Southleaze, Wroughton,
 Swindon
 Ellett Mrs. Emma, Coate farm, Swindon
 Elliott J. & Son, Biddestone, Chippenham
 Elliott Chas. Bower Chalke, Salisbury
 Elliott F. M. Biddestone, Chippenham
 Ellis & Edgar, Lower Stratton, Strat-
 ton St. Margaret, Swindon
 Ellis William, Bower hill, Melksham
 Ellison Ernest, Leigh, Swindon
 Ellison William Richmond, Minety,
 Malmesbury
 Elms Jas. 54 Drynham rd. Trowbridge
 Elsip John, Luckington, Chippenham
 England H. We. Grimstead, Salisbury
 Everett J. West Tisbury, Tisbury
 Everett Stephen, Baydon
 Everitt Mrs. Mary Jane, Chippenham
 Ewence C.T. Home frm. Chute, Andvr
 Eyles William, Potterne
 Eyles Jas. Bencroft, Bremhill, Calne
 Eyles James, Collingbourne Ducis,
 Marlborough
 Eyres William, Filands, Malmesbury
 Fallon John, Scotland lodge, Winter-
 bourne Stoke, Salisbury
 Farley G. Westbrook cottage, Ave-
 bury, Marlborough
 Farmer S. W., J.P. Little Bedwyn,
 Hungerford
 Farmer William, Wroughton, Swindon
 Farr George & Son, Dilton Marsh,
 Westbury
 Farr George, Brokerswood, Westbury
 Fay Jonathan, Netheravon
 Fear Aaron, Seend, Melksham
 Fear H. T. Draycot Cerne, Chippenham
 Fennell Albt. Sandridge la. Chippenham
 Fennell John, Sandridge, Chippenham
 Ferris Edward, Coate, Swindon
 Ferris Francis, Wroughton, Swindon
 Ferris Frank, Hilmarton, Calne
 Ferris Henry, Lydiard Tregoze, Woot-
 ton Bassett
 Ferris Mrs. J. Seend row, Seend,
 Melksham
 Ferris Thomas William, West park,
 Market Lavington
 Ferris Walt. Jn. Tytherton, Chippenham
 Few Stephen & Hy. Worton, Potterne
 Few Aaron, Marston, Potterne
 Few J. T. Corton, Upton Level
 Few Mark, Potterne
 Few Stephen, Corton, Upton Level
 Fielding Frederick, Great Cheverell,
 Littleton Panell
 Fielding J. West Winterslow, Salisbury
 Fielding Jesse, Worton common,
 Worton, Devizes
 Fielding Thomas, Great Cheverell,
 Littleton Panell
 Fisher Hy. Lydiard Millicent, Purton
 Fitzgerald Arthur, Manor farm, Han-
 nington, Swindon
 Fletcher Robt. East Knoyle, Salisbury
 Fletcher Sdny. Ea. Knoyle, Salisbury
 Flookes Mrs. Rose Emma, Nettleton,
 Chippenham
 Flocks Frederick, Worton, Potterne
 Flocks Frederick A. Erlestoke, Little-
 ton Panell
 Flower E. C. Easton, Corsham
 Flower Frederick B. Littleton, Seming-
 ton, Trowbridge
 Flower J., J.P. Ridge, Chilmark,
 Salisbury
 Flower Walter, Up. Woodford, Salisbury
 Follett Ernest, Higher Ashgrove,
 Tollard Royal, Salisbury
 Follett William, Easton farm, Ber-
 wick St. John, Salisbury
 Foliott Lewen, Standlynch, Salisbury
 Foord Benj. East Grafton, Marlboro'
 Foot Edwin, The Common, Semley,
 Shaftesbury
 Foote Henry John L. Collingbourne
 Kingston, Marlborough
 Ford Henry, Box, Chippenham
 Ford Henry John, Milton, Pewsey
 Ford Jas. W. Abbotts Ball, Potterne
 Ford John, Chapmanslade, Westbury
 Ford William, Box, Chippenham
 Ford William, Semley, Shaftesbury
 Ford-Deacon J. Wanborough, Swindon
 Forrest F. R. Southwick, Trowbridge
 Forrest Wm. Ashley farm, Bradford
 Fortune James, Studley, Calne
 Forward Fras. Sedgehill, Shaftesbury
 Fouracre Rd. East Knoyle, Salisbury
 Fowler Henry, East Knoyle, Salisbury
 Fowler John, Liddington, Swindon
 Frampton Caleb R. Downton, Salisbury
 Francis E. North Bradley, Trowbridge
 Francis Mrs. E. Nth. Bradley, Trowbrdg
 Francis Edmund Moore, Cock hill,
 Trowbridge
 Francis Herbert, Manor farm, At-
 worth, Melksham
 Francis Herbert Charles, Woolley
 Grange farm, Bradford-on-Avon
 Francis Mrs. Letitia, Cutteridge,
 North Bradley, Trowbridge
 Francis Owen, Chancefield, Road, Bath
 Francis W. Pickwick, Corsham
 Francis William Keevil, Overcourt,
 North Bradley, Trowbridge
 Francome Mrs. Fanny, Haydon Wick,
 Swindon
 Frankcom Charles, Upper Wraxhall,
 Chippenham
 Frankcom F. Luckington, Chippenham
 Fraser C. Garnet, Langley Fitzurse,
 Chippenham
 Fray George, Nunton, Salisbury
 Freegard F. Bencroft, Bremhill, Calne
 Freegard W. G. Dauntsey, Chippenham
 Freeman William P. Snodshill, Chisle-
 don, Swindon
 Freestone Wm. Gas farm, Westbury
 Freeth Clayton, Leigh, Swindon
 Freeth F. G. Calcutt, Cricklade
 Freeth Francis J. Bremhill, Calne
 Freeth Mrs. G. Calne Without, Calne
 Freeth H. J. Kellaways, Chippenham
 Freeth John. Ashton Keynes, Swindon
 Freeth W. H. Leigh, Swindon
 Freeth W. R. Leigh, Swindon
 French John Philpott, Oare, Pewsey
 French Wm. Gt. Bedwyn, Hungerford
 Frith Frank, Whiteparish, Salisbury
 Frith George, Chippenham
 Frowd Job, Nth. Wraxhall, Chippenham
 Fry Edwin, Chippenham Without
 Fry Mrs. Emma Jane, New End farm,
 Ray bridge, Lacock, Chippenham
 Fry Frank, Lyneham court, Lyne-
 ham, Chippenham
 Fry Fred, Hilmarton, Calne
 Fry George Toghill Wilkins, South
 bank, Corsham
 Fry James, Derry Hill, Chippenham
 Fry James, Seend, Melksham
 Fry James, Stanley Abbey, Chippen-
 ham Without, Chippenham
 Fry John. Queenfield, Melksham
 Fry Jn. Sutton Benger, Chippenham
 Fry Joseph, Pinkney, Malmesbury
 Fry Thomas, Avon, Chippenham
 Fry Thomas, Kellaways, Chippenham
 Fry W. C. Tockenham, Swindon
 Fulford George, Whiteparish, Salsbry
 Fulford W. We. Grimstead, Salisbury
 Fullford Charles, Bishopstone, Salisbury
 Futch George, Fovant, Salisbury
 Gagen Ernest Henry. Manor farm,
 Upton Scudamore, Warminster
 Gagen H. J. Brixton Deverill, Bath
 Gagen Percy, Longbridge Deverill,
 Warminster
 Gaisford Henry, Lyneham, Wootton
 Bassett
 Gaisford Herbert, Tockenham
 Gale Alfred, Wick, Calne
 Gantlett & Bourton, Stratton St. Mar-
 garet, Swindon
 Gantlett D. Water Eaton, Cricklade
 Gantlett J. Water Eaton, Cricklade
 Garland Charles, Chicklade, Salisbury
 Garland Jas. Peak, Heddington, Calne
 Garlick Chas. Hullavington, Chippenham
 Garlick James, Brinkworth, Chippenham
 Garlick Richard, Bradenstoke-cum-
 Clack, Chippenham
 Garlick Richd. Lyneham, Chippenham
 Garrett J. Manor farm, Purton, Swindon
 Gauntlett & Co. E. Grafton, Marlboro'
 Gauntlett Edwin Bowle, Little Bed-
 wyn, Hungerford
 Gauntlett Wm. B. Burbage, Marlboro'
 Gauntlett William Bowle, Brunton ho.
 Collingbourne Kingston, Marlboro'
 Gay A. T. East Grimstead, Salisbury
 Gay Edwd. Whiteparish, Salisbury
 Gay F.G. Winterbourne Gunner, Slsbry
 Gay George. Frank, Porton, Salisbury
 Gazard Joseph, Chisbury lane, Little
 Bedwyn, Hungerford
 Gee Edward J. Ladydown, Bradford
 Without
 Gee John, Whetham, Calne
 Genge George, Lower Leigh, East
 Knoyle, Salisbury
 Genge T. C. Pyt House farm, West
 Tisbury, Tisbury
 Gent Frederick, Wolf hall, Burbage,
 Marlborough
 Gent Richard, Box, Chippenham
 Gent Thomas, Luckington, Chippenham
 Gerrish J. Broughton Gifford, Melksham
 Gerrish Simeon, Hogginton, South-
 wick, Trowbridge
 Gerrish W. Steeple Ashton, Trowbrdg
 Ghey W. Wick Leaze, Keevil, Trowbrdg
 Gibbs Albert, Upper Stratton, Strat-
 ton St. Margaret, Swindon
 Gibbs Edward, Mount pleasant, At-
 worth, Melksham
 Giddings T. & C. Rowde, Devizes
 Giddings Frank, Tilshead
 Giddings G. North Bradley, Trowbrdg
 Giddings Mark, Hooper's pool, South-
 wick, Trowbridge
 Giddings Robert, Urchfont, Wilts
 Gifford Alex. R. Colerne, Chippenham
 Gifford George, Colerne, Chippenham
 Gifford Joseph, Thickwood, Chippenham
 Gilbert Edwin, Avebury, Marlboro'
 Giles Robert & Henry, Townsend,
 Poulshot, Devizes
 Giles Gideon Doel, Westbury
 Giles Henry, Potterne
 Giles Herbert, Landford, Salisbury
 Giles Jas. Moses, Lacock, Chippenham
 Giles Jonathan, Godbys frm. Cricklade
 Giles Richard, Calcutt, Cricklade
 Gilford A. Fyfield, Milton, Pewsey
 Gilling Joseph, Liddington Wick,
 Coate, Swindon
 Gilling R. Clench common, Marlboro'
 Gilling William Edward, Trowbridge
 road, Bradford-on-Avon
 Gillman Mrs. James, Atworth, Brough-
 ton Gifford
 Glass Mrs. J. West Overton, Marlboro'
 Glass Prior, Chippenham Without
 Glead E. Purton, Swindon
 Glead Job, Steeple Ashton, Trowbrdge
 Glead M. Chelworth, Cricklade
 Glead P. Parkgate fm. Braydon, Swindon
 Goddard John W. Halt farm, Lacock,
 Chippenham
 Godding Mrs. Leonora Louisa, Brim-
 slade, Savernake, Marlborough
 Godding William Henry & Arthur,
 Brimslade, Savernake, Marlborough
 Godfrey-Jull Charles E. Gospel Oak,
 Braydon, Swindon
 Godwin Charles, Eastcourt, Crud-
 well, Malmesbury
 Godwin Charles Henry, Court farm,
 Pinkney, Sherston, Malmesbury

FARMERS—continued.

- Godwin H. Nth. Wraxhall, Chippenham
 Godwin Hrht. M. Hilmarton, Calne
 Godwin Jasper, Purton, Swindon
 Godwin Percy, Low Seagry, Chippenham
 Godwin Percy, Wanborough, Swindon
 Godwin Wm. S. Charlton, Malmesbury
 Golden W. Bower Chalke, Salisbury
 Golding G. Bulkington, Potterne
 Golledge Frank, Broughton Gifford, Melksham
 Golledge Frederick G. Melksham
 Golledge G. H. Whaddon, Trowbridge
 Goodall Henry, Worton, Potterne
 Goodall James, West Lavington, Littleton Panell
 Goodenough Edward Jehu, Warminster road, Westbury
 Goodway Frederick, Upper farm, Monkton Farleigh, Bradford-on-Avon
 Gould Percy William, New Leaze, East Knoyle, Salisbury
 Gough Caleb, East end, Brinkworth, Chippenham
 Gough George, Causeway End farm, Brinkworth, Chippenham
 Gough Henry (exors. of), West Fos-cote, Grittleton, Chippenham
 Gough W. T. Grittenham, Chippenham
 Goulding Alfred, Furleaze, Hullavington, Sherston, Malmesbury
 Goulstone Fredk. Box, Chippenham
 Grant F. Steeple Ashton, Trowbridge
 Grant Frederick George, Ashton lane, Steeple Ashton, Trowbridge
 Grant G. Steeple Ashton, Trowbridge
 Gray Benedict, Sutton row, Sutton Mandeville, Salisbury
 Greader Frederick Horton, Bishop's Cannings, Devizes
 Greader H. West Kington, Chippenham
 Greader Wm. Avebury, Marlborough
 Greedy Frank, Christian Malford, Chippenham
 Green A. T. Horningsham, Warminster
 Green Charles, Bonham, Bath
 Green Chas. Morley, Fovant, Salisbury
 Green Ernest Walter, Sutton Mandeville, Salisbury
 Green Henry, Biddestone, Chippenham
 Green James C. Hurdcott, Barford St. Martin, Salisbury
 Green Joseph, Norton Ferris, Kilmington, Bath
 Green R. Westcott, Burbage, Marlboro
 Green Walter, Norrishill, Westbury
 Green William, Berwick St. Leonard, Fonthill Bishop
 Green W. Squalls, Wardour, Tisbury
 Greenaway A. Sth. Marston, Swindon
 Greenaway John T. Purton, Swindon
 Greenaway W. Leigh, Swindon
 Greenhill E. Stowford, Bradford-on-Avon
 Greenhill Joseph, Mutton's marsh, Southwick, Trowbridge
 Greenhill Thomas James, Bottom farm, Rodbourne, Malmesbury
 Greenhill Walter H. E. Hilperton Marsh, Trowbridge
 Greening G. W. Bore hill, Warminster
 Greenland G. Nettleton, Chippenham
 Greenman A. Hullavington, Chippenham
 Greenman Albert, Gib, Littleton Drew, Chippenham
 Greenslade A. All Cannings, Devizes
 Greenslade Mrs. William B. Minety, Malmesbury
 Greenwood Mrs. E. M. West Kington, Chippenham
 Greenwood Job, Donhead St. Andrew, Salisbury
 Gregory Briant, Bromham, Chippenham
 Gregory Cornelius, Leigh, Swindon
 Gregory Fras. Arth. Coate, Devizes
 Gregory Frank, Bromham, Chippenham
 Gregory Frank, Shaw, Melksham
 Gregory Fdk. Sandridge, Chippenham
 Gregory Herbert Caswell, Easterton
 Gregory S. Castle Combe, Chippenham
 Gregory William, Urchfont, Wilts
 Griffin John William, Westwood & Martins, Keevil, Trowbridge
 Griffin William, Silver st. Brokers-wood, Westbury
 Griffin William, Stanley, Chippenham Without
 Grist Mrs. Jacob, Devizes
 Grist Percy, Poulshot, Devizes
 Grose James, Cherhill, Calne
 Grose William, Yatesbury, Calne
 Grunter R. Brinkworth, Chippenham
 Guest Geo. Brokenborough, Malmesbury
 Guest H. E. Brokenborough, Malmesbury
 Guest Joseph, Southfield, Milbourne, Malmesbury
 Guley Mrs. Mary Jane, Arnold's hill, Trowbridge
 Guley William, Trowle, Trowbridge
 Guley William James, Wick farm, Lacock, Chippenham
 Gumm Albert, Romsey oak, Wingfield, Trowbridge
 Gumm Albert, Seend, Melksham
 Gumm F. W. Hilperton, Trowbridge
 Gunning Francis John P. Norridge farm, Warminster
 Gunning Sydney H. Easton Town, Sherston, Malmesbury
 Guppy Brothers, Job's Mill house, Crockerton, Warminster
 Guy J. Dartford, Corsley, Warminster
 Guy Samuel George, Rushpool, Corsley, Warminster
 Habgood Robert James, Battle lake, Braydon, Swindon
 Hacker J. Uffcott, Broad Hinton, Swindon
 Hadow B. South Newton, Salisbury
 Haine Herbert, Sevenhampton, Swindon
 Haines Albert, Lawn farm, Burton hill, Malmesbury
 Haines George, Chute Forest, Andover
 Haines Hy. Packhorse, Purton, Swindon
 Haines James Smith, Easton, Pewsey
 Haines Jerry G. Forest, Melksham
 Haines Mark, Worton, Potterne
 Hale John, Potterne
 Hale Owen, Creeches, Lydiard Tregoze, Wootton Bassett
 Hall Mrs. Charlotte, West Dunley, Littleton Drew, Chippenham
 Hall Edmund J. Downton, Salisbury
 Hall Thos. Donhead St. Mary, Shaftsbury
 Hall William, Bradenstoke Abbey, Bradenstoke-cum-Clack, Chippenham
 Hall William, Colerne, Chippenham
 Hames Edwin Jas. Kilmington, Bath
 Hammond R. Underdown, Bremhill, Calne
 Hammond Walt. Nettleton, Chippenham
 Hampton Lawson R. Poulshot, Devizes
 Hanks George, Oaksey, Malmesbury
 Hanks James, Horsefair, Malmesbury
 Hann James, Bulford, Salisbury
 Hannam C. & Sons, Stourton, Zeals
 Hannam H. & J. West Tisbury, Tisbury
 Hannam E. East Tisbury, Tisbury
 Hannam James, Stourton, Zeals
 Hannam R. Butler's Coombe, Wrmnstr
 Hannam Shadrach, West Knoyle, Bath
 Hannam William, Chilmark, Salisbury
 Harding Charles Howard, Manor farm, Grittleton, Chippenham
 Harding Ernest Henry, Manor farm, Corston, Malmesbury
 Harding Fredk. C. Whaddon, Salisbury
 Harding Geo. We. Grimstead, Salisbury
 Harding Henry (dairy), Bradley rd. Trowbridge
 Harding H. West Grimstead, Salisbury
 Harding Hrht. R. Britford, Salisbury
 Harding Jas. A. Maiden Bradley, Bath
 Harding John, Hurst farm, Tinhead, Edington, Westbury
 Harding Jn. S. Bower Chalke, Salisbury
 Harding Ralph, Marston, Potterne
 Harding Richd. Dauntsey, Chippenham
 Harding Robert E. Hurst, Keevil, Trowbridge
 Harding Thomas, Langley Burrell Without, Chippenham
 Harding Thomas, Odstock, Salisbury
 Harding W. West Grimstd. Salisbury
 Harding William Coles, Maunditts pk Little Somerford, Chippenham
 Hardwick E. Tytherton, Chippenham
 Hare Miss Jane, Ludwell, Salisbury
 Hare Thomas, Ansty, Salisbury
 Harford Aaron N. Seend, Melksham
 Harford Andrew, Blunsdon St. Andrew, Swindon
 Harford John, Rowde, Devizes
 Harford Joseph, Rowde, Devizes
 Harman John, Hyde, Blunsdon St. Andrew, Swindon
 Harraway George & Charles, Easton, Bishop's Cannings, Devizes
 Harris Alfred, Fittleton, Salisbury
 Harris Charles G. Zeals, Wilts
 Harris Geo. Ridge, Chilmark, Salisbury
 Harris H. J. Ashley, Bradford-on-Avon
 Harris John Henry, The Warren, Mildenhall, Marlborough
 Harris William, Flinty farm, Chute Forest, Andover
 Harrison & Bishop, East Knoyle, Salisbury
 Harrison Robert, Sweetwell farm, Sedgehill, Shaftesbury
 Harry Oswald, Hullavington, Chippenham
 Hart Charles, Quemerford, Calne
 Hart Stephen E. Rook's nest, Chippenham
 Hart William, Biddestone, Chippenham
 Hart William Whale, Chippenham
 Harvey Frederick William, Folly farm, Mildenhall, Marlborough
 Haskell William, Nunton, Salisbury
 Haskin W. Huntmill, Wootton Bassett
 Hatch P. No Man's land, Lyndhurst
 Hatcher Chas. Whiteparish, Salisbury
 Hatchett H. West Winterslow, Salisbury
 Hatherell Edwin, Willesley, Tetbury
 Hatherell J. Little Somerfrd. Chippenham
 Hathway H. Preston, Lyneham, Chippenham
 Hathway J. Brinkworth, Chippenham
 Hatton Geo. Minety, Malmesbury
 Hawker Joseph, Anvills, Pewsey
 Hawkins Arthur, Ashton common, Steeple Ashton, Trowbridge
 Hawkins Henry, Potterne
 Hawkins H. C. Burbage, Marlborough
 Hawkins J. Steeple Ashton, Trowbridge
 Hawkins M. Chilton Foliat, Hungerford
 Hawkins Richard S. Littlemarsh, Semington, Trowbridge
 Hawkins Robert, Aldbourne
 Hawkins Mrs. T. Barford St. Martin, Salisbury
 Hawkins Thomas, West end, Pewsey
 Hawkins Wm. Minety, Malmesbury
 Hawkins William, Poulshot, Devizes
 Hayes James, East Knoyle, Salisbury
 Hayes Jas. Orchard Lea, Malmesbury
 Hayes Jesse, Whiteparish, Salisbury
 Hayes W. O. Garsdon, Malmesbury
 Haynes R. Wootton Rivers, Marlboro
 Hays William, Stonehill, Charlton, Malmesbury
 Hayter Alex. Whiteparish, Salisbury
 Hayward E. Sandridge, Chippenham
 Hayward Fras. Foxham, Chippenham
 Hayward Frank, Whitley, Melksham
 Hayward Henry, Oaksey, Malmesbury
 Hayward Thos. Tidcombe, Marlboro
 Hayward Wm. Blackmore, Melksham
 Hayward Wm. Low. Seagry, Chippenham
 Hazel A. Winsley, Bradford-on-Avon
 Heath Frank, Perry green, Charlton, Malmesbury
 Heath G. T. Hatfield ho. Oare, Pewsey
 Heath H. E. East Stowell, Wilcot, Pewsey
 Hedges N. Lydiard Tregoze, Swindon
 Hedley James F. Down farm, North Tidworth, Andover
 Hendon Fredk. Colerne, Chippenham
 Henly Abraham, Ballard's ash, Wootton Bassett
 Henly Kenneth, Mile Elm, Calne Without, Calne
 Henly T. Wootton Bassett
 Henry Thomas, The Firs, Malmesbury
 Herridge William Edgar, Norton Ferris, Kilmington, Bath
 Herrington Bros. Semley, Shaftesbury
 Herrington Frederick, Fifield Bavant, Salisbury
 Herrington Mrs. M. Kilmington, Bath
 Hewan Reginald T. Manor farm, Mar-ton Maisey, Cricklade

- Hibbard Charles James, East end, Little Somerford, Chippenham & Stanton St. Quintin, Chippenham
 Hibbard Fredk. Jn. Wootton Bassett
 Hibberd Brothers, Barford St. Martin, Salisbury
 Hibberd Sidney Richard, Wedhampton, Urchfont, Wilts
 Hibberd Tom, Edington, Westbury
 Hibbert Herbert, Conock, Chirton, Devizes
 Hickman Ernest, Forty, Bishopstone, Shrivenham (Berks)
 Hickman Thos. Bishopstone, Shrivenham (Berks)
 Hicks Joseph Charles, Cricklade
 Higgins G. Ford, Laverstock, Salisbury
 Higgins G. West Tisbury, Tisbury
 Highnam Plunkett, Bradenstoke-cum-Clack, Chippenham
 Hill Chas. B. Lydiard Tregoze, Swindon
 Hill John, South Wraxall, Bradford-on-Avon
 Hill R. Dead Maid's, Dilton Marsh, Westbury
 Hill Thomas, Furze hill, Potterne
 Hillier A. Bremhill fields, Bremhl. Calne
 Hillier Bert, Foxham, Chippenham
 Hillier Frank, Quemerford, Calne
 Hillier George, Charlcutt, Calne
 Hillier Henry, Wick, Calne
 Hillier John, Foxham, Chippenham
 Hillier Jn. West Winterslow, Salisbury
 Hillier John G. Sherston, Malmesbury
 Hillier Thomas, Knockdown, Sherston, Malmesbury
 Hillier Mrs. William, Calne Without, Calne, Wilts
 Hillier Wm. D. Sherston, Malmesbury
 Hinder W. Kite hill, Wanboro', Swindon
 Hine Thomas, Wilsford, Pewsey
 Hinton Fred, Wanborough, Swindon
 Hinton Wm. Longbridge Deverill, Warminster & 5 Ash lane, Sutton Veny, Warminster
 Hiscock William & John, Christian Malford, Chippenham
 Hiscock Albert, Donhead St. Mary, Salisbury
 Hiscock Albert, Home farm, Hinton Parva, Swindon
 Hiscock Allen David, Eastrop farm, Highworth, Swindon
 Hiscock Arthur Francis, Little Somerford, Chippenham
 Hiscock J. Norton Bavant, Warminster
 Hiscock Maurice, Oare, Pewsey
 Hiscocks James, Hilmarton, Calne
 Hiscocks John, Holt, Trowbridge
 Hiscocks John Henry, Norborne, Broad Hinton, Swindon
 Hiscocks Wm. John, Hilmarton, Calne
 Hiskins Ernest, White hill, Dauntsey, Chippenham
 Hislop Brothers, Eastcourt, Crudwell, Malmesbury
 Hislop Arthur, Hankerton, Malmesbury
 Hislop William, Pound farm, Crudwell, Malmesbury
 Hitchcock Wm. Jabez & James, Dauntsey, Chippenham
 Hitchings Albt. Broad Chalke, Salisbury
 Hitchings Frank, Wardour, Tisbury
 Hitchings Fred, Filands, Malmesbury
 Hitchings Harry, Fovant, Salisbury
 Hitchings Morrice, Furlong, South Wraxall, Bradford-on-Avon
 Hobbs Jn. & Sons, Idmiston, Salisbury
 Hobbs Robert & Son, Sterts farm, Hannington, Swindon
 Hobbs Edwin, Box, Chippenham
 Hobbs F. North Bradley, Trowbridge
 Hobbs Geo. Nelson, Hilmarton, Calne
 Hobbs James, Easterton
 Hobbs M. W. Crockerton, Warminster
 Hobbs S. Tinhead, Edington, Westbury
 Hobbs Wm. Pike, Bratton, Westbury
 Hoddinott Miss Amy, Marston, Potterne
 Hoddinott Ernest E. Trowle, Trowbridge
 Hoddinott Evan J. Groundwell house, Little Blunsdon, Swindon
 Hoddinott Francis, Penhill, Stratton St. Margaret, Swindon
 Hoddinott Frank, Knighton, Ramsbury, Hungerford
 Hoddinott Hubert, Grove, Southwick, Trowbridge
 Hodges Wm. H. Lyneham, Chippenham
 Holborow Albert Daniel Bennett, Luckington, Chippenham
 Holborow H. J. Ashley, Tetbury (Glos)
 Holborow Isaac, Court close, North Wraxall, Chippenham
 Holborow John Edwd. Upper Wraxall, Chippenham
 Holborow Rufus, Willesley, Tetbury
 Holder E. Langley Fitzurse, Chippenham
 Hole Reginald H. Clapcote, Grittleton, Chippenham
 Holland Albert, Southwick, Trowbridge
 Holland T. West Ashton, Trowbridge
 Holloway John A. Semley, Shaftesbury
 Holloway Thomas, Oaksey, Malmesbury
 Holloway W. Snarlton la. Melksham
 Holloway William, Cowesfield, Whiteparish, Salisbury
 Holloway William, jun. Manningford Bruce, Pewsey
 Holyoak Jonas, Wanborough, Swindon
 Hook C. Rodbourne Cheney, Swindon
 Hoole Frederic William, Tower house, Alvediston, Salisbury
 Hooper Bertram, Wilton, Marlborough
 Hooper H. W. The Lodge, West Lavington, Littleton Panell
 Hooper J. Imber, Codford St. Mary
 Hooper James, Milston, Salisbury
 Hooper R. Shalbourn, Hungerford
 Hooper R. West Lavington, Littleton Panell
 Hooper-Greenhill Bright, Lyneham, Chippenham
 Horrell Ernest, Teffont Ewyas, Salisbury
 Horsell Arthur, Sundays hill, Brinkworth, Chippenham
 Horsell Henry, Lydiard Tregoze, Wootton Bassett
 Horsell Robert, Sundays hill, Brinkworth, Chippenham
 Horton Frederick John, Uffcott, Broad Hinton, Swindon
 Horton G. Berwick house, Berwick Bassett, Swindon
 Horton Henry Jn. Eisey, Cricklade
 Horton Hy. John, Wroughton, Swindon
 Horton James J.P. Rabson manor, Winterbourne Bassett, Swindon
 Horton Noah, Badbury, Swindon
 Horton Robert Willis, The Manor, Broad Hinton, Swindon
 Hosier F. Home fm. Braydon, Swindon
 Hosier S. The Manor, Purton, Swindon
 Hosier William, Queen's court, Tockenham, Swindon
 Howse Albert, Buckswell, Minety, Malmesbury
 Howse Alfred, Inlands farm, North street, Pewsey
 Howse Mrs. Eliza Florence, Blunsdon St. Andrew, Swindon
 Howse John, Latton, Cricklade
 Howse Lewington Bernard, West Hinton farm, Hinton Parva, Swindon
 Howse Roger, Minety, Malmesbury
 Huband David, Heddington, Calne
 Hues Arthur James, Patney, Devizes
 Hues F. Lydeaway, Urchfont, Wilts
 Hues Norman, Chirton, Devizes
 Hughes Bros. Heddington, Calne
 Hughes Mrs. Catherine, Roughmoor. Lydiard Millicent, Purton
 Hughes E. J. Cliffe Pypard, Swindon
 Hughes Mrs. Ellen, Heddington, Calne
 Hughes Francis, Lyneham, Chippenham
 Hughes Frank, Heddington, Calne
 Hughes Herbert, Derriads, Chippenham Without
 Hughes Jabez, Stonehill, Charlton. Malmesbury
 Hughes Jasper, Medbourne, Liddington, Swindon
 Hughes Reuben, Heddington, Calne
 Hughes Sydney, Little Chaddington, Lydiard Tregoze, Swindon
 Hughes William, Badbury, Swindon
 Hughes Wm. Bromham, Chippenham
 Hughes Wm. G. Farfield fm. Cricklade
 Hulbert H. Coped hall, Wootton Bassett
 Hull Alfred G. Berwick St. John, Salisbury
 Hull F. Christian Malford, Chippenham
 Hull Percy, Dauntsey, Chippenham
 Humphreys Simon, Stert, Devizes
 Humphries Misses E. & C. Broad Hinton, Swindon
 Humphries Thomas, Swindon
 Humphries William, Hodson, Swindon
 Hunt A. Woodfalls, Downton, Salisbury
 Hunt E. Donhead St. Mary, Salisbury
 Hunt Frank, Worton, Potterne
 Hunt G. Ford, Laverstock, Salisbury
 Hunt Henry John, Manor house, Poulshot, Devizes
 Hunt Jas. Ford, Laverstock, Salisbury
 Hunt Mrs. Thursa Louisa Clara, West Harnham, Salisbury
 Hunt William, Little Wishford, South Newton, Salisbury
 Hunt William, Outmarsh, Semington, Trowbridge
 Hunt William Allan, Chilhampton, South Newton, Salisbury
 Hunt W.H. Semington rd. Trowbridge
 Huntley Charles, Church farm, Keevil, Trowbridge
 Huntley Charles, Wedhampton, Urchfont, Wilts
 Huntley Francis G. 97 Upper Studley, Trowbridge
 Huntley Frederick, Easterton
 Huntley J. 92 Frome rd. Trowbridge
 Huntley James Robert Goodfellow, 54 Upper Studley, Trowbridge
 Huntley Sidney James, Greenhill, Southwick, Trowbridge
 Huntley Stephen, Fullaway, Devizes
 Huntley Wm. Dilton Marsh, Westbury
 Hurd Wm. Hy. Crockerton, Warminster
 Hurford John, Upper Sheldon, Chippenham Without
 Hurle Joseph, Tinhead, Westbury
 Hussey C. P. West Overton, Marlboro'
 Hussey Charles Herbert, Baydon
 Hussey Francis Davy, Weir farm, Broad Hinton, Swindon
 Hussey James, Marlborough
 Hussey John Henry, Walbridge, Draycot Foliat, Swindon
 Hutchins Herbt. Wm. Stert, Devizes
 Hutton Robt. M. Dilton Marsh, Westbury
 Iles C. J. & Son, Purton, Swindon
 Iles M. & H. Brinkworth, Chippenham
 Iles Misses E. M. & E. Dauntsey, Chippenham
 Iles Charles Joseph, Purton, Swindon
 Iles Henry, Benthams, Purton, Swindon
 Iles John Herbert, Little Smithcott, Dauntsey, Chippenham
 Iles Lemuel Hundred Acres farm, Brinkworth, Purton
 Ing William, Spirthill, Calne
 Isaac Charles, Sevington, Chippenham
 Isaac George, Chippenham Without
 Isgar F. J. Berwick St. John, Salisbury
 Isgar William, sen. Donhead St. Andrew, Salisbury
 Jackson Miss E. Nth. Bradley, Trowbridge
 Jackson Walter, Hooper's pool, Southwick, Trowbridge
 Jacob Albert, The Moors, East Knoyle, Salisbury
 James Arthur, Conigre, Calne Without, Calne
 James Ernest, Semley, Shaftesbury
 James Hy. Teffont Ewyas, Salisbury
 James Tom, Laggats farm, Semley, Shaftesbury
 Jay Stephen, Friars Hayes, East Knowle, Salisbury
 Jeans Hy. W. Glebe ho. Sutton Veny
 Jeans Tom Martin, Fairfield, Pewsey
 Jeeves Brothers, High street, Pewsey & The Lawn, Milton, Pewsey

FARMERS—continued.

- Jeeves Benjamin, Highworth, Stanton Fitzwarren
 Jeeves Charles, South Marston, Swindon
 Jefferies Chas. & E. Marston, Potterne
 Jefferies Charles, Lower Earlsclourt farm, Hinton Parva, Swindon
 Jefferies Eli, North Leaze, Heywood, Westbury
 Jefferies Mrs. M. Dauntsey, Chippenham
 Jefferies Rt. Brinkworth, Chippenham
 Jefferies Thomas, Keevil, Trowbridge
 Jeffery J. & Son, Donhead St. Andrew, Salisbury
 Jeffery Henry, West end, Donhead St. Andrew, Salisbury
 Jefferys Stiles Edward & Son, Bye hill, Hill Deverill, Warminster
 Jefferys A. H. Maiden Bradley, Bath
 Jefferys F. Side row, Spirthill, Calne
 Jefferys J. East Tytherton, Chippenham
 Jefferys S. Nash ho. Spirthill, Calne
 Jefferys Stphn. Maiden Bradley, Bath
 Jefferys W. G. Semington, Trowbridge
 Jefferys Wm. Semington, Trowbridge
 Jeffreys Walter, Stanley, Chippenham Without
 Jeffries Robert H. Caen hill, Devizes
 Jenkins Eli, Donhead St. Mary, Salisbury
 Jenner Henry, Sevington, Chippenham
 Jenner Robert, Chisenbury Priory, Chisenbury, Pewsey
 Jennings Richard Frederick, Upper Walcott farm, Swindon
 Jones Albt. Edgar, Corsley, Warminster
 Jones Ernest Thomas, Dilton Marsh farm, Dilton Marsh, Westbury
 Jones Mrs. Fanny, Newbury, Horningsham, Warminster
 Jones Francis, St. John's farm, Dauntsey, Chippenham
 Jones Mrs. J. Colerne, Chippenham
 Jones Percy, Standerwick, Frome
 Jones Mrs. Sarah, The Priory, Wilton, Salisbury
 Jones Mrs. Susan, Westbury
 Joy Guy L. Compton Bassett, Calne
 Joyce David, Urchfont, Wilts
 Joyce H. Christian Malford, Chippenham
 Joyce Jesse, Neston, Corsham
 Joyce Job, East Grimstead, Salisbury
 Judd Stephen, Pitton, Salisbury
 Jukes Edgar, Dinton, Salisbury
 Jukes W. West Tisbury, Tisbury
 Jupe John, Burton, Mere, Wilts
 Keable E. E. Hinton Parva, Swindon
 Kearton T. Allington, Chippenham Without
 Keates Mrs. Rosina, North Bradley, Trowbridge
 Keel W. West Winterslow, Salisbury
 Keen William, Atworth, Melksham
 Keene M. Marsh, Wanborough, Swindon
 Keene Stephen, Calcutt, Cricklade
 Keene Walter, Penn's lodge, Brinkworth, Chippenham
 Keep James Charles, Cliffe farm, All Cannings, Devizes
 Keevil Fredk. P. Beanacre, Melksham
 Keevil James V. Shaw, Melksham
 Keevil Jn. Rodwell, Hilmarton, Calne
 Keevil Walter, Calne Without, Calne
 Kent John, Oaksey, Malmesbury
 Kerr A. Great Bedwyn, Hungerford
 Keylock G. H. Latton, Cricklade
 Keylock William, Latton, Cricklade
 Keynes T. Donhead St. Mary, Salisbury
 Kibble George, Chippenham Without
 Kinch Mrs. Caroline Mary, Lower Inglesham, Lechlade (Gloucs)
 Kinch Charles, jun. Wick, Hannington, Swindon
 Kinch Jesse, Hankerton, Malmesbury
 Kinch John Jas. Hannington, Swindon
 Kinch Sydney, Nell farm, Hannington, Swindon
 Kinch Thomas, Inglesham, Lechlade (Gloucs)
 King Alfred Arthur, Corsham
 King G. T. Rodbourne Cheney, Swindon
 King J. West Winterslow, Salisbury
 King James Henry, Dinton, Salisbury
 King Jesse, Landford, Salisbury
 King Samuel, Badens Long street, Enford, Pewsey
 King William, Dinton, Salisbury
 Kingston James William, Manningford Bruce, Pewsey
 Kinnett Charles, Latton, Cricklade
 Kirk & Maling, Easterton
 Kite Edward, Netheravon
 Knapp John & James Douglas, Brinkworth, Chippenham
 Knapp C. H. Brokenborough, Mlmsbry
 Knapp M. Neston, Corsham
 Knight A. East Winterslow, Salisbury
 Knight E. East Winterslow, Salisbury
 Knight E. Winterslow comm. Salisbury
 Knight J. Budbury, Bradford-on-Avon
 Knight John, Colerne, Chippenham
 Knight Thos. Up. Wraxhall, Chippenham
 Knight W. East Winterslow, Salisbury
 Knight W. Rank, N. Bradley, Trwbrdg
 Knight William, Colerne, Chippenham
 Knight William F. Langley Burrell Without, Chippenham
 Knox William, Upper Baynton farm, Edington, Westbury
 Kunkler Francis J. Buckleaze, Pewsey
 Lamb Albert, Hindon, Salisbury
 Lamont Robert, Wilbury farm, Newton Toney, Salisbury
 Lancaster Hy. John, Urchfont, Wilts
 Lander E. Park corner, Mere, Wilts
 Lander E. C. Shaftesbury rd. Mere, Wilts
 Lane Edward, Derry, Ashton Keynes, Swindon
 Langdon William, Compton Chamberlayne, Salisbury
 Langley Edward Thomas, Warminster
 Langley Isaac, Charlton, Malmesbury
 Langley Wm. Charlton, Malmesbury
 Large A. Brokenborough, Malmesbury
 Large Benjamin, Manor farm, Purton Stoke, Swindon
 Large Chas. Lydiard Tregoze, Swindon
 Large Ernest, West Crudwell, Crudwell, Malmesbury
 Large Frdk. Lower Widhill, Cricklade
 Large J. H. Crudwell, Malmesbury
 Large Raymond, Cricklade
 Large Robert, Crudwell, Malmesbury
 Large T. Murcott, Crudwell, Mlmsbry
 Larner Job, Oaksey, Malmesbury
 Latham Eli, Mill farm, Lacock, Chippenham
 Lavington Thomas, Poulton farm, Mildenhall, Marlborough
 Law Job, Charlton, Malmesbury
 Lawes Arthur, Tilshead
 Lawes Samuel, Tilshead
 Lea Charles White & Geo. Alexander, Charlton, Malmesbury
 Lea John, Sutton Benger, Chippenham
 Ledbury B. Dilton Marsh, Westbury
 Ledbury Edward William, Westbury
 Leighfield C. Broad Hinton, Swindon
 Leighfield H. Wootton Bassett
 Leighfield Thomas, White Hill farm, Wootton Bassett
 Lendon Joseph, Short street, Dilton Marsh, Westbury
 Leonard Henry, Short street, Dilton Marsh, Westbury
 Leonard Ivor Morgan, Nether street, Bromham, Chippenham
 Lesley Charles M. Addeston manor, Maddington, Shrewton
 Lessiter B. Langley Burrell Without, Chippenham
 Lester George, Yarmfield, Bath
 Lever George Henry Baker, Chicks grove, East Tisbury, Tisbury
 Levy Thomas, Shalbourn, Hungerford
 Levy W. H. (dairy), Shalbourn, Hungerford
 Lewis Alfred, Charlton, Malmesbury
 Lewis Charles, Chapmanslade, Wstbry
 Lewis Charles John, Devizes
 Lewis F. The Limes, Blunsdon St. Andrew, Swindon
 Lewis G. London road, Chippenham Without
 Lewis James, Charlton, Malmesbury
 Lewis John, Wilton, Marlborough
 Lewis John Dark, Rowde, Devizes
 Lewis Mark, Minety, Malmesbury
 Lewis Miss Mary Jane, Bushton, Cliffe Pypard, Swindon
 Lewis Mrs. R. Everleigh, Marlboro'
 Lewis Mrs. Sarah, Hackpen, Wroughton, Swindon
 Lewis William, Bradenstoke-cum-Clack, Chippenham
 Lewis Wm. S. Dauntsey, Chippenham
 Liddiard James & Albert, Aldbourne
 Lillywhite Louis, Ogbourne St. George, Marlborough
 Limbrick G. & F. Luckington, Chippenham
 Linzey William, Broad Town lane, Broad Town, Swindon
 Little A. B. Semington, Trowbridge
 Little A. H. Biddestone, Chippenham
 Little G. Woodshaw, Wootton Bassett
 Little George, Tockenham, Swindon
 Little George, Yew Tree house, Langley Fitzurse, Chippenham
 Little Hugh, Common farm, Langley Fitzurse, Chippenham
 Little John, Broad Town, Swindon
 Little Jn. Blake, Biddestone, Chppnhm
 Lloyd George, Hannington, Swindon
 Lloyd George, Highworth, Swindon
 Lockstone E. Milbourne, Malmesbury
 Lodder James, Kingstead, Fonthill Bishop, Salisbury
 Loder George, Oxleaze farm, Hannington, Swindon
 Loder William, Moredon ho. Swindon
 Long Brothers, Potterne
 Long Albert, Bower hill, Melksham
 Long Albert William Leslie, Horningsham, Warminster
 Long Charles W. East Soley, Chilton Foliat, Hungerford
 Long Fredk. R. Shalbourn, Hungerford
 Long Henry, Woodlands, Mildenhall, Marlborough
 Long William, Sugarwell, Potterne
 Loxton W. L. Chippenham Without
 Lucas & Pauling Ltd. Ramsbury & Crowwood frms. Ramsbury, Hungerfd
 Lucas Arthur, Granham, Savernake, Marlborough
 Lucas C. P. Bishopstrow, Warminster
 Lucas Thomas, Oaksey, Malmesbury
 Luff R. Maiden Bradley, Bath
 Lush Arthur, Wylve
 Lush Charles, Wylve
 Lush E. G. West Lavington, Littleton Panell
 Lush John, Sedgheill, Shaftesbury
 Lush Sidney, Deptford, Wylve
 Lyne Henry, Marlborough
 Lywood Albert, Laverstock, Salisbury
 Maby A. E. Nth. Bradley, Trowbridge
 Maby Charles Hy. Storridge, Westbury
 Maby R. J. G. Hawkeridge, Westbury
 Macey J. H. Baverstock, Salisbury
 Macey John, Urchfont, Wilts
 Macintyre A. A. Crudwell, Malmesbury
 McQuie F. Splatts, Heddington, Calne
 Maffey N. W. Newton Tony, Salisbury
 Maggs Frank, Pytt house, West Lavington, Littleton Panell
 Maggs Henry, Marston, Potterne
 Maidment A. & E. Westwick, Pewsey
 Maidment A. & E. Wilcot, Pewsey
 Maidment Arthur G. Moor Barton, Neston, Corsham
 Maidment Charles Herbert, Bridge farm, All Cannings, Devizes
 Maidment Henry, Semley, Shaftesbury
 Main E. New court, Downton, Salisbury
 Major Frederic Charles, Warren, Savernake Forest, Marlborough
 Manners D. L. Earlsclourt farm, Hinton Parva, Swindon
 Manners Edward Leigh, Swindon
 Manners Ernest, Braydon, Swindon
 Manners Frank, Cotmarsh, Broad Town, Swindon
 Manners Hy. Minety, Malmesbury
 Manners Henry, Stratton St. Margaret, Swindon

- Manners Herbert, Minety, Malmesbury
Manners William, Minety, Malmesbury
Manners William Burton, Stratton St. Margaret, Swindon
Manton Lewis, Upper Chute, Andover
Mapham Raymond, Grittenham, Chippenham
Mapson C. Brokenboro', Malmesbury
Mapson T. C. Grittenham, Lyneham
Marks Henry, Britford, Salisbury
Marsh Charles B. Yatton Keynell, Chippenham
Marsh G. Portway, Bratton, Westbury
Marsh Jn. Westwood, Bradford-on-Avon
Marsh N.W. Yatton Keynell, Chppnhm
Marsh S. Westwood, Bradford-on-Avon
Marsh Thos. Nettleton, Chippenham
Marsh William, Gastard, Corsham
Marshman Job, Dunkirk, Southwick, Trowbridge
Martin Ambrose, Gasper, Bath
Martin George, Ashley, Box, Chippnhm
Martin Hy. C. Gt. Wishford, Salisbury
Martin Tom, Dilton Marsh, Westbury
Maskell J. jun. Broad Town, Swindon
Maslin Mrs. M. Latton, Cricklade
Masters Ernest, Stapleford, Salisbury
Mathews Hy. B. Hankerton, Malmesbury
Mathews Thomas, The Bury, Codford St. Peter, Codford St. Mary & Quebec farm, Upton Lovel
Maton E. B. Coombe, Pewsey
Matthews A. E. Brinkworth, Chippnhm
Matthews E. Brinkworth, Chippenham
Matthews Mrs. E. Broad Town, Swindon
Matthews Edwin, Braydon, Swindon
Matthews Geo. Foxham, Chippenham
Matthews James, Minety, Malmesbury
Matthews John, Charlton, Malmesbury
Matthews Richard, Bushton, Cliffe Pypard, Swindon
Matthews Richard, Sherston, Malmsbry
Matthews Robert, Lydiard Millicent, Purton
Matthews T. Derry hill, Chippenham
Matthews Thomas, Gastard, Corsham
Matthews Walter J. Box, Chippenham
Matthews Wm. Steeple Ashton, Trwbdg
Matthews William C. Pound farm, Purton, Swindon
Matthews Wm. J. Dauntsey, Chppnhm
Mattick B. C. Hardenhuish, Chippnhm
Mattick Regd. C. Easton, Corsham
Maudrell Brothers, Calstone Wellington, Calne
Maudrell Arthur E. Westleaze, Wroughton, Swindon
Maudrell Harry, Inglesham, Lechlade (Gloucs)
Maudrell Humphrey, Moredon, Swndn
Maudrell Rt. Cliffe Pypard, Swindon
Maurice Arthur D. Westbury
May A. Collingbourne Kingston, Marlborough
May James G. Colerne, Chippenham
May Joshua J. Burbage, Marlborough
May William, Fosbury, Hungerford
May William, Southwick, Trowbridge
Mead Alfred, Lower Dunge, West Ashton, Trowbridge
Mead E. Horsecroft, Bratton, Westbry
Mead H. Church frm. Bratton, Westbry
Melsome E. Gt. Bathampton, Wylve
Melsome Sydney, Malmesbury
Merrett Jacob, Seend, Melksham
Merrett Walt. E. Atworth, Melksham
Merritt Charles, Stradboak, Bratton, Westbury
Messenger J. Ashton Keynes, Swindon
Mifin Wm. B. Lyneham, Chippenham
Miles Arthur J. Stanley, Chippenham Without
Miles Edmond James, Milbourne, Malmesbury
Miles Fredk. Brixton Deverill, Bath
Miles Samuel Edwd. Oare, Pewsey
Miles Wm. Sutton Mandeveille, Salisbury
Milford Andrw. Sandridge, Melksham
Millard Mrs. M. A. & Frederick Jas. Milbourne, Malmesbury
Millard E. Ashton Keynes, Swindon
Millard Robt. C. Charlton, Malmesbury
Miller Herbt. Edington, Westbury
Miller W. Thingley, Easton, Corsham
Miller Walter, Potterne
Mills Frederick, The Rookery, Orcheston St. Mary, Shrewton
Mills Thomas Longman (exors. of), Shrewton
Milsom R. Luckington, Chippenham
Milsom Thos. H. Hinton, Trowbridge
Minty Horatio Nelson, Thingley, Easton, Corsham
Minty J. F. East Tytherton, Chppnhm
Minty James, Foxham, Chippenham
Minty Wm. C. Lacock, Chippenham
Mitchell A. Mere, Wilts
Mitchell Albt. E. Whitley, Melksham
Mitchell Bernard, Mere, Wilts
Mitchell Mervyn, Mere, Wilts
Mitchell Wm. Beanacre, Melksham
Mitchell William Norman, Cumberwell farm, Bradford Without
Mizen E. Frankleigh, Bradford Without
Mizen Lot, Hay, Winsley, Bradford-on-Avon
Moger Albert, Bratton, Westbury
Molesworthy Lawrence T. Whiteparish, Salisbury
Moody John, Landford, Salisbury
Moody Stephen J. Heywood, Westbury
Moody Wm. Clarendon park, Salisbury
Moore Charles G. Fairwood, Dilton Marsh, Westbury
Moore Frank, Stapleford, Salisbury
Moore Mrs. Jane, Poulshot, Devizes
Morse Edward J. C. Whittonside, Ramsbury, Hungerford
Morse J. Ashton Keynes, Swindon
Morse John E. Manor farm, Cliffe Pypard, Swindon
Morse William Edward, Hurst farm, Great Cheverell, Littleton Panell
Mortimer J. Wexland frm. Netheravon
Mortimer Levi, Broughton Gifford, Melksham
Mounty Henry, Ansty, Salisbury
Moxham S. Ebbesborne Wake, Salisbury
Mussell A. C. We. Grimstead, Salisbury
Nash S. T. Mildenhall, Marlborough
Neal Daniel, Willesley, Tetbury
Neal Edward, Sherston, Malmesbury
Neale Philip, Wootton Rivers, Marlboro'
Neems Wm. Sopworth, Chippenham
Neil James, East Knoyle, Salisbury
New H. Oak hl. Froxfield, Hungerfrd
Newman A. Draycott Cerne, Chippnhm
Newman Ernest, Haydon, Swindon
Newman Frederick J. Christian Malford, Chippenham
Newman George, Minety, Malmesbury
Newman I. East Tytherton, Chippnhm
Newman J. Chilton, Wroughtn. Swndn
Newman J. Rose cottage, Potterne
Newman James, Avon, Chippenham
Newman James, Larborough, Potterne
Newman James Jn. Edington, Westbry
Newman John, Lea, Malmesbury
Newman John James, Manor farm, Lacock, Chippenham
Newman R. Wick, Keevil, Trowbrdg
Newman R. Low. Sales frm. Cricklade
Newman Stphn. Geo. Seend, Melksham
Newman Walter, Rixon farm, Ashton Keynes, Swindon
Newman William, Keevil, Trowbridge
Newport Hy. 71 Wingfield rd. Trwbrdg
Newth C. Whitlands, Dauntsey, Chppnhm
Newth Geo. Luckington, Chippenham
Newth S. Brinkworth, Chippenham
Newth W. C. Brinkworth, Chippenham
Niblett William Paul, Crouch farm, Highworth, Swindon
Nicholas Ernest John, 9 Holbrook lane, Trowbridge
Nicholls John, Grittenham, Chppnhm
Nicholls M. W. Grittenham, Chippnhm
Nicholls Mrs. R. Grittenhm. Chppnhm
Nicholls Thos. Grittenham, Lynehm
Nichols C. H. Ogbourne St. Geo. Marlbro'
Noad James & Son, Littleton Wood mill, Semington, Trowbridge
Noad Mrs. M. A. Woodhouse, Semington, Trowbridge
Noad Walter, Semington, Trowbridge
Norman Chas. Jas. Heddington, Calne
Norris & Arman, Buthay, Wootton Bassett
Norris Frederick, Blunsdon St. Andrew, Swindon
Norris Wm. West Grafton, Marlboro'
North William, Chute Forest, Andovr
Norton A. Donhead St. Mary, Salisbury
Nosworthy J. jun. Lit. Cheverell, Devizes
Nosworthy Oliver, Littleton Panell
Notley Charles Ellis, Manor house, Upton Lovel
Notley Henry Charles, Haxton house, Fittleton, Salisbury
Nuth A. Lower ho. Everleigh, Marlboro'
Nuth H. E. Long Street, Pewsey
Nutland Hy. Edwd. Keevil, Trowbridge
Nutland W. Lydiard Tregoze, Swindn
Nuttland Jas. Wm. Urchfont, Wilts
Oatley A. Brinkworth, Chippenham
Oatley F. Rookery, Charlton, Malmesbury
Oatley John A. Charlton, Malmesbury
Oborne John & George, Poplar, Bradford Without
Oborne John & George H. Woolley green, Bradford-on-Avon
Ody Bros. Snodshill, Chisledon, Swndn
Ody Mrs. Elizabeth, Hambrook, Broad Town, Swindon
Ody Frdk. Dravcot Cerne, Chippenham
Ody George, Purton, Swindon
Ody G. W. Derry hill, Chippenham
Ody George William, jun. Swindon
Ody Mrs. Harriett E. Great Idover, Dauntsey, Chippenham
Ody J. Eastcourt, Crudwell, Malmsbry
Ody Mrs. South Marston, Swindon
Ody Nelson, Wroughton, Swindon
Oram Geo. & Son, Whitley, Melksham
Oram Ernest, Etilhampton, Devizes
Oram Frederick, Fullaway, Devizes
Oram W. Marston, Potterne
Orchard James, Potterne
Orchard John, Aldbourne
Organ Walter, Kington St. Michael, Chippenham
Osment Thomas Croad, Leighs green, Corsley, Warminster
Osmond John W. Savernake Forest, Marlborough
Osmond John William, Knowle farm, Little Bedwyn, Hungerford
Overton C. Sth. Wraxall, Brdfrd.-on-Avn
Overton Edward, Melksham
Oxenham Hugh, Home farm, Boreham, Warminster
Oxford E. Birdbush, Ludwell, Salisbury
Oxford Edwin, Tolland Royal, Salisbury
Oxford Frank, Tolland Royal, Salisbury
Packer John, Minety, Malmesbury
Padfield Edward, Christian Malford, Chippenham
Page Thos. & E. All Cannings, Devizes
Page Charles, All Cannings, Devizes
Page John, jun. All Cannings, Devizes
Page Wm. C. Whiteparish, Salisbury
Paginton Hy. & Wm. Purton, Swindon
Painter Herbert G. Shaw, Lydiard Millicent, Swindon
Painter William, Paddock, Lydiard Millicent, Purton
Palmer A. Grange frm. Marden, Devizes
Palmer Richard, Horpit, Wanborough, Swindon
Palmer Seymour, Eastcott, Easterton
Panting T. Westfield, Latton, Cricklade
Paradise James Richard, Bishop's Cannings, Devizes
Parfitt C. Chapmanslade, Westbury
Parfitt Edward, Gastard, Corsham
Parfitt Frank, Dilton Marsh, Westbury
Parham G. Tytherington, Heytesbury
Parker Joseph M. & William Reynolds, Heytesbury
Parkhouse George, Box, Chippenham
Parmiter Charles, Hazelton, Wardour, Tisbury
Parrott Albt. C. Mill farm, Heytesbury
Parrott Chas. E. Bavnton, Westbury
Parrott Edwin, Bugley, Warminster

FARMERS—continued.

- Parrott E. Ellesborne Wake, Salisbury
 Parsloe Henry, Fosbury, Hungerford
 Parsons Mrs. A. Broad Town, Swindon
 Parsons Arthur, Milston, Salisbury
 Parsons Charles, Farley, Salisbury
 Parsons Edmund Arthur, Winterbourne Monkton, Swindon
 Parsons Edward Willis, West Overton, Marlborough
 Parsons Ernest V. Farley, Salisbury
 Parsons F. J. Hinton Parva, Swindon
 Parsons Henry, Downton, Salisbury
 Parsons Hy. South Marston, Swindon
 Parsons Henry Thos. Farley, Salisbury
 Parsons J. Clarendon park, Salisbury
 Parsons Lewis, Farley, Salisbury
 Parsons Richard, Wootton Bassett
 Parsons S. Countess farm, Amesbury
 Parsons Stephen, Whaddon, Salisbury
 Parsons Victor, Thornhill, Broad Town, Swindon
 Parsons William, jun. Ansty, Salisbury
 Parsons Wm. C. West Dean, Salisbury
 Partridge George, Walcott, Swindon
 Pavy Fras. Yatton Keynell, Chippenham
 Pavy W. Yatton Keynell, Chippenham
 Payne Thos. Foxham, Chippenham
 Payne Wm. Hullavington, Chippenham
 Payne William, Langley Burrell Without, Chippenham
 Pearce Frederick & Herbert, Netheravon, Salisbury
 Pearce Albert, Bremhill, Calne
 Pearce Frank, Bedpit house, Dilton Marsh, Westbury
 Pearce Mrs. G. Upton Scudamore, Warminster
 Pearce Henry, Easton, Pewsey
 Pearce H. West Grafton, Marlborough
 Pearce Joseph, West Soley, Chilton Foliat, Hungerford
 Pearce Mrs. Priscilla, Bleet, Hinton, Trowbridge
 Pearce R. The Hayes, Atworth, Melksham
 Pearce Richard, Lower st. Potterne
 Pearce Rt. Clench com. Marlborough
 Pearce William, Five lanes, Potterne
 Pegler Mrs. H. Foxham, Chippenham
 Pembroke Thomas Charles, Aldbourne
 Pembroke William, Aldbourne
 Penn Chas. East Grimstead, Salisbury & West Grimstead, Salisbury
 Pennell Chas. Hankerton, Malmesbury
 Pennells A. West Winterslow, Salisbury
 Penny Geo. West Grimstead, Salisbury
 Pepler Harold P. Lower farm, Bratton, Westbury
 Pepler Percy, Tinhead, Westbury
 Percy Hy. G. 158 Devizes rd. Salisbury
 Perren A. Holme farm, Oare, Pewsey
 Perrett Alfred Edward, Wet lane, Mere, Wilts
 Perrett E. J. West Tisbury, Tisbury
 Perrett Edwin, East hill, West Knoyle, Bath
 Perrett F. W. West Tisbury, Tisbury
 Perrett George, Seend, Melksham
 Perrett Henry, Patney, Devizes
 Perrett Hy. Jn. Heddington, Calne
 Perrett J. G. East Coulston, Westbury
 Perrett Ralph, Bromham, Chippenham & Sloperton, Chittoe, Chippenham
 Perrett William Albert, Mere, Wilts
 Perrett Worthy, Hinton, Trowbridge
 Perrin William A. Marden, Devizes
 Perritt William James, Hunts hall, Holt, Trowbridge
 Phillips Alfred, Marston, Potterne
 Phillips Amos, Shalbourn, Hungerford
 Phillips Miss Hannah Kate, Lydiard Tregoze, Swindon
 Phillips H. Lydiard Tregoze, Swindon
 Phillips James, Seend, Melksham
 Philpot Mrs. M. Mildenhall, Marlboro'
 Pickard Charles, Yarnbrook, North Bradley, Trowbridge
 Pickard C. Rodbourne Cheney, Swindon
 Pickering Henry, Limpley Stoke, Bath
 Pickett John, Wroughton, Swindon
 Pickford C. H. Heath hill, Gasper, Bath
 Pickford George, Codford St. Mary
 Pickford George Edwd. Manor farm, Longbridge Deverill, Warminster
 Pickford H. H. Westlands, Whitley, Melksham
 Pickford Henry, Westlands, Melksham
 Pickford W. Manor, Keevil, Trowbridge
 Pickford William, The Beeches, Sutton Veny, Warminster
 Pickford William Frederick, Long Ivor, Longbridge Deverill, Warminster
 Pike Amor, Hilperton, Trowbridge
 Pike Charles, The Priory, Kington St. Michael, Chippenham
 Pike Charles Henry, Haydon, Swindon
 Pike Henry, Coombe, Donhead St. Mary, Shaftesbury
 Pike Henry Edward, Heytesbury
 Pike Henry James, Lowden, Chippenham Without
 Pike James, Hilperton Marsh, Trowbridge
 Pike Oliver, Bristol st. Malmesbury
 Pike Robert, Donhead St. Mary, Salisbury
 Pike Mrs. Sarah, Snarlton, Bradford-on-Avon
 Pike S. C. South Marston, Swindon
 Pike Walter S. Sedgell, Shaftesbury
 Pike Walter S. Semley, Shaftesbury
 Pike Wyndham, Lodgewood, Hawkeridge, Westbury
 Pile A. Netton, Durnford, Salisbury
 Pile John R. Up. Woodford, Salisbury
 Pile Mrs. Maria, West Dean, Salisbury
 Pile R. Netton, Durnford, Salisbury
 Pinchin F. G. Hilperton, Trowbridge
 Pincott Brothers, College, Hilmarton, Calne
 Pincott Frank, Hilmarton, Calne
 Pinniger Alger, Hilmarton, Calne
 Pinniger Christopher B. Coombe Bissett, Salisbury
 Piper W. E. Mildenhall, Marlboro'
 Piper William, Ludgershall, Andover
 Pitman Bros. Bush Hayes, Mere, Wilts
 Pitman W. Catcomb, Hilmarton, Calne
 Pitt Walter George, Barford St. Martin, Salisbury
 Pizzey John Blakeney, Warminster
 Plank Alfred George, Hilcott, North Newton, Pewsey
 Plank C. Bechingstoke, Pewsey
 Plank Charles, Savernake, Marlborough
 Plank Giles, Urchfont, Wilts
 Plaskett James, Redlynch, Salisbury
 Plumbe John, Ashton field, Ashton Keynes, Swindon
 Plumber Edwin, Durley, Savernake Forest, Marlborough
 Plummer C. Hankerton, Malmesbury
 Plummer Charles W.D. The Orchard, Wroughton, Swindon
 Plummer Ernest Edward, Folly farm, Long Newton, Tetbury
 Pocock Albert Wm. Bremhill, Calne
 Pocock Arthur, Freegrove frm. nr. Calne
 Pocock A. L. Bowden hl. Chippenham
 Pocock H. Broughton Gifford, Melksham
 Pocock Harry, Heddington, Calne
 Pocock Isaac, Bratton, Westbury
 Pocock Jas. Cole, Bromham, Chippenham
 Pocock Josiah, Foxham, Chippenham
 Pocock Rd. Brinkworth, Chippenham
 Pocock Walt. C. Gomeldon, Salisbury
 Pocock Wm. Jas. Lacock, Chippenham
 Pond Sidney, Lit. Sutton, Heytesbury
 Pond William, Codford St. Mary & Heytesbury
 Ponting E. Braydon, Swindon
 Ponting G. Brinkworth, Chippenham
 Ponting H. Middlebury hl. Cricklade
 Ponting Harry, Summerhouse, Minety, Malmesbury
 Ponting S. W. Purton Stoke, Swindon
 Ponting Samuel, Leigh, Swindon
 Ponting Sotheron, Wood farm, Wroughton, Swindon
 Ponting Wm. Horsefair, Malmesbury
 Pool George, Purton, Swindon
 Poole Henry, Bloomfield, Sherston rd. Malmesbury
 Poole Joseph Henley, Ogbourne St. George, Marlborough
 Poole Leonard Rossiter, South Wraxall, Bradford-on-Avon
 Pope Edwd. H. Brixton Deverill, Bath
 Pope John Wilmot, Manor farm, Horningsham, Warminster & Baycliffe house, Maiden Bradley, Bath
 Portch Thomas, Coate, Bishop's Cannings, Devizes
 Porter Mrs. Ann, Great Somerford, Chippenham
 Porter Ernest, Downfield, Great Somerford, Chippenham
 Porter Fdk. Hardenhuish, Chippenham
 Porter John, Startley, Great Somerford, Chippenham
 Porter Sidney, Startley, Great Somerford, Chippenham
 Portsmouth Henry, Stokes marsh, East Coulston, Westbury
 Potheary Henry Charles, Crofton, Great Bedwyn, Hungerford
 Pottenger James Harvey, Manor & Cross farms, Coate, Bishop's Cannings, Devizes
 Potter C. King's Barn frm. Cricklade
 Potter Daniel, Roselands, Brinkworth, Chippenham
 Potter Edwin, Market Lavington
 Potter Ernest, Dauntsey, Chippenham
 Potter James, Brinkworth, Chippenham
 Potter John, Brinkworth, Chippenham
 Potter W. E. Grittenham, Chippenham
 Potter Wm. Brinkworth, Chippenham
 Pottow Mrs. Eliza, Cherhill, Calne
 Pottow George, Caen hill, Devizes
 Pottow Robert, Eastwell, Potterne
 Poulson Charles, Neston, Corsham
 Poulson Mrs. Wm. Colerne, Chippenham
 Powell Thomas Davis, Hanging Langford, Steeple Langford
 Powney Arth. E. Bromham, Chippenham
 Pratt Thomas Willson, Rolleston ho. Rolleston, Shrewton
 Price Edward, Great Cheverell, Littleton Panell
 Price Mrs. Frances Emma, Broad Town, Swindon
 Price George, Lydiard Tregoze, Wootton Bassett
 Price John, Harris croft, Wootton Bassett
 Price John Edward, Chelworth, Crudwell, Malmesbury
 Price W. Beeks, Charlton, Malmesbury
 Price William, Edington, Westbury
 Prior Albert, Minety, Malmesbury
 Prior Wm. Widdenham, Chippenham
 Pritchard Ernest J.P. Wood Hill park, Swindon
 Pritchard George, Box, Chippenham
 Pryor John, Box, Chippenham
 Pullen Henry, Mount Orleans, Collingbourne Ducis, Andover
 Pullen Reginald, Holt, Trowbridge
 Pullen T. Gt. Chalfield, Trowbridge
 Pullen Thomas, Vineyards, Colerne, Chippenham
 Pullen Wm. West Kennett, Marlboro'
 Pullin C. H. Kingston Deverill, Bath
 Pullin William, Warminster
 Purver William J. H. Preston, Ramsbury, Hungerford
 Pye Edward, Overton heath, West Overton, Marlborough
 Pye Walter George, Preston, Ramsbury, Hungerford
 Ragbourne George, Pyetts, Keevil, Trowbridge
 Ratcliffe Thomas, Malmesbury
 Rawlings Edgar, West Park farm, Corston, Malmesbury
 Rawlings Edward, Cherhill, Calne
 Rawlings Henry, Collingbourne Ducis, Marlborough
 Rawlings Herbert, Box, Chippenham
 Rawlings James, Atworth, Melksham
 Rawlings Thomas, Lower Bury Hill farm, Braydon
 Rawlings W. Nth. Tidworth, Andover
 Rawlings William, Cherhill, Calne
 Rawlins D. Clench, Milton, Pewsey

- Rawlins Frank, Alton Magna, Fighel-dean, Salisbury
 Rawlins Herbert, Wernham, Saver-nake, Marlborough
 Rawlins John, Cottles, Melksham
 Rawlins Walter, Swan, Pewsey
 Razey Thos. Newton Tony, Salisbury
 Read Albert, Minety, Malmesbury
 Read Charles V. Charlton, Salisbury
 Read D. J. We. Grimstead, Salisbury
 Read Hubert, Charlton, Salisbury
 Read John, Tockenham court, Lyne-ham, Chippenham
 Read Robt. J. Boscombe, Salisbury
 Read Robert J. Allington, Salisbury
 Read Rowland, Leigh, Swindon
 Beakes C. W. Southwick, Trowbridge
 Bebeck Mrs. A. Lockeridge, Marlboro'
 Bebeck William A. East Leaze, Ly-diard Tregoze, Swindon
 Bebeck William Henry Enion, Upper farm, Shaw, Lydiard Millicent, Swindon
 Redman Frederick William, High trees, Savernake, Marlborough
 Redman Gordon Grant, Colling-bourne, Kingston, Marlborough
 Redman James, Winterbourne Bassett, Swindon
 Reed H. Christian Malford, Chippenham
 Reed Thos. Ea. Grimstead, Salisbury
 Beeve A. Little Somerford, Chippenham
 Reeve Jn. Langley Fitzurse, Chippenham
 Reeve William, Lea, Malmesbury
 Reeves Arthur, Kilmington, Bath
 Rendell Alfred, Wardens farm, Cors-ley, Warminster
 Rendell Mrs. F.G. Corsley, Warminstr
 Rendell Robert, Longhedge, Corsley, Warminster
 Rendell Mrs. Sarah, Whitbourne moor, Corsley, Warminster
 Better Ernest, Overtown, Wroughton, Swindon
 Reynolds A. H. Inglesham, Lechlade (Gloucs)
 Reynolds Alfred William, The Limes, Oare, Pewsey
 Reynolds Frank, Landford, Salisbury
 Reynolds Frederick, Cresswell down, West Ashton, Trowbridge
 Reynolds J. Landford Woods, Salisbury
 Reynolds Robt. Grittenham, Chippenham
 Reynolds William, Startley, Great Somerford, Chippenham
 Rich Arthur, Oaksey, Malmesbury
 Rich Fredk. Wm. Burton hill, Malmesbury
 Rich Geo. Long Newton, Tetbury
 Rich James, The Laurels, Corston, Malmesbury
 Rich Richard, Derry Hill, Calne
 Rich Thos. C. Easton Grey, Malmesbury
 Richards Charles W. Westbury
 Richards Clement, Widbrook, Brad-ford Without
 Richards Edwin James, West Ash-ton, Trowbridge
 Richards F. Semington rd. Melksham
 Richards Mrs. Helen, Hinton Parva, Swindon
 Richards James, Corsley, Warminster
 Richards Jas. Dilton Marsh, Westbury
 Richardson Frederick, Hippenscombe, Tidcombe, Marlborough
 Richardson Giles, Chute, Andover
 Richens Saml. Purton Stoke, Swindon
 Rickards John, jun. Eisey, Cricklade
 Rickards John, Furzey hill, Marston Maisey, Fairford (Gloucs)
 Ricketts Charles & Son, West Knoyle, Bath
 Ricketts H. Greenhill, Lydiard Milli-cent, Wootton Bassett
 Riddle William, Berryfield, South-wick, Trowbridge
 Rithings T. Luckington, Chippenham
 Rivers Thomas, Naish's farm, Comp-ton Chamberlayne, Salisbury
 Robberts Saml. B. Porton, Salisbury
 Roberts James William, Stratton St. Margaret, Swindon
 Robey Brothers, Stanton Fitzwarren, Swindon
 Robins Hy. Haydon Wick, Swindon
 Rogers Frank & Rowland, Hag hill, Hinton, Trowbridge
 Rogers Edward, Great Cheverell, Littleton Panell
 Rogers Frdk. West Ashton, Trowbrdg
 Rogers Henry George, 6 West Ashton road, Trowbridge & Green lane, Steeple Ashton, Trowbridge
 Rogers Joseph, Horse Shoes, Sem-ington, Trowbridge
 Rogers Robert J. W. Fairwood, Dil-ton Marsh, Westbury
 Rogers Wm. Bleet, Hinton, Trowbrdg
 Rogers William, West Ashton, Trowbrdg
 Rolfe W. Shalbourn, Hungerford
 Roper John, Bower Chalke, Salisbury
 Rose Brothers, Poleshole, Southwick, Trowbridge
 Rose Benj. J. Laverstock, Salisbury
 Rose Eli Saml. Redlynch, Salisbury
 Rose John, The Lawn, Bulkington, Potterne
 Rose William, Derry Hill, Chippenham
 Rossiter Tom, Ludwell, Salisbury
 Rowe F. Ayleys farm, Wadswick, Box, Chippenham
 Rowles R. M. Lacock, Chippenham
 Ruddle George Giddings, Bourton, Bishop's Cannings, Devizes
 Ruddle J. Willow brook, Stockley, Calne
 Ruddle Oliver, Burbage, Marlborough
 Ruddle Simeon, Netheravon
 Rudler Ernest H. Christian Malford, Chippenham
 Rudler H. Stanley, Chippenham. Witht
 Rudman Mrs. Catherine & Son, 16 Ashley road, Bradford-on-Avon
 Rudman T. S. Wraxall, Bradfd.-on-A
 Rugg G. S. Greenhill farm, Sutton Veny, Warminster
 Rugg Jonas, Sherrington, Codford St. Mary
 Rugg T. S. Corton, Upton Lovel
 Rumming Ernest, Cherhill, Calne
 Rumming H. Ballard's Ash, Lydiard Tregoze, Swindon
 Rumming J. S. Britford, Salisbury
 Rumming John, Marsh farm, Lydiard Tregoze, Swindon
 Rumming John Thomas, Pinnel's farm, Grittenham, Chippenham
 Rumming T. Trowle com. Trowbrdg
 Rumming W. J. Brinkworth, Chippenham
 Russell Mrs. Elizabeth & Charles, Wick, Hannington, Swindon
 Russell J. W. Wick, Hannington, Swindon
 Russell Mrs. Jane, Northleaze, High-worth, Swindon
 Russell Joseph, Lower Stratton, Stratton St. Margaret, Swindon
 Ryall Edward Ernest, Norton Ferris, Kilmington, Bath
 Ryall John Thomas, Warminster
 Sage Frank, Easton Piercy, Kington St. Michael, Chippenham
 Sage Frederick, Kington St. Michael, Chippenham
 Sage Harry, Kington St. Michael, Chippenham
 Sage James, Swinley, Kington St. Michael, Chippenham
 Sage William, Allington, Chippenham Without
 Sage William, Kington St. Michael, Chippenham
 Sage Wiliam Henry, Kington St. Michael, Chippenham
 Sainsbury Bertram Charles, Worton, Potterne
 Sainsbury Edgar Vernon, Wedhamp-ton, Urchfont, Wilts
 Sainsbury Mrs. Elizabeth, Manor Farm house, Chirton, Devizes
 Sainsbury Fredrick Joseph, Draycot Foliat, Swindon
 Sainsbury George, Stoney gutter, Steeple Ashton, Trowbridge
 Sainsbury J. Dilton Marsh, Westbury
 Sainsbury W. Dilton Marsh, Westbury
 Sainsbury William John, Easterton
 Sampson Mrs. Jane, The Grove, Chel-worth, Crudwell, Malmesbury
 Sandell Charles, West Amesbury farm, Amesbury, Salisbury
 Sanger Justus, East Knoyle, Salisbury
 Sargent Daniel James (manager for Frank Stratton & Co.), Patney, Devizes
 Saunders Mrs. A. Hinton Parva, Swindon
 Saunde s George, Bradley farm, Holt, Trowbridge
 Saunders Henry K. Worthy hill, Charlton, Malmesbury
 Saunders William Washington, Hill Manor farm, Hinton Parva, Swindon
 Savage S. Little Bedwyn, Hungerford
 Sawyer Jesse, Neston, Corsham
 Sawyer William, Halfway, Beanacre, Melksham
 Scambler Wm. Chate Forest, Andover
 Scott A Cross Lane fm. Purton, Swindon
 Scott Hy. Crockerton, Warminster
 Scott Harry, Corner farm, Purton, Stoke, Swindon
 Scott Mark, Axmoor, Purton, Swindon
 Scott W. J. Bentham, Purton, Swindon
 Scriven Miss Elizabeth, Wootton Rivers, Marlborough
 Scull Edwin & John, Flowers farm, Bratton, Westbury
 Scull Edward, Bratton, Westbury
 Sealey William, Gardener's farm, Hullavington, Chippenham
 Seaward Stephen, Pitton, Salisbury
 Self Frederick, Snarlton, Melksham
 Self William, Lacock, Chippenham
 Sellwood Mrs. M. Brokenborough, Malmesbury
 Selman S. & Son, Forty, Cricklade
 Selman Geo. Fiddle farm, Cricklade
 Selman Jsph. Bromham, Chippenham
 Selwood Caleb, Milbourne, Malmesbury
 Selwood Henry, Blunsdon St. Andrew, Swindon
 Selwood H. J. Brinkworth, Chippenham
 Selwood Joseph, Bentham farm, Pur-ton, Swindon
 Selwood William, Lydiard Millicent, via Chippenham
 Serrell William, Gasper, Bath
 Seymour Aubrey, Wheatley's Barn, Ashton Keynes, Swindon
 Sharp Edward J. Langley Burrell Without, Chippenham
 Sharp James, West End mill, Donhead St. Andrew, Salisbury
 Sharps R. J. Up. Seagry, Chippenham
 Shears H. Mid. Winterslow, Salisbury
 Sheate Jas. R. Bower hill, Melksham
 Sheate John, Forest, Melksham
 Sheate William G. R. Blackmore, Melksham
 Sheppard Ernest, West Winterslow, Salisbury
 Sheppard Frederick, Elley green, Neston, Corsham
 Sheppard Sidney, Red Lodge farm, Braydon, Swindon
 Shewring A. Hankerton, Malmesbury
 Shewring Albt. C. Lea, Malmesbury
 Shewring Alfd. Brinkworth, Chippenham
 Shiles H. Allington, Chippenham. Witht
 Shipp Edgar, Foxham, Chippenham
 Shore John, Rick Barton, West Lav-ington, Littleton Panell
 Sidford Edmond Frank, Lower Wood-ford, Salisbury
 Sidford G. Broad Chalke, Salisbury
 Simmons T. Little Somerford, Chippenham
 Simons David, Heywood, Westbury
 Simper Herbert, Lower farm, Man-ningford Abbots, Pewsey
 Simper James, Sharcott, Pewsey
 Simper John, Sharcott, Pewsey
 Simpkins Geo. Hayes Knoll, Purton, Swindon
 Simpkins Henry John, Stanton St, Bernard, Pewsey
 Simpkins Jehu, Goatacre, Calne
 Simpkins Job, Purton, Swindon

- FARMERS—continued.
- Sims Mrs. E. & Hughes, Ashton common, Steeple Ashton, Trowbridge
- Sims E. L. Castle st. Mere, Wilts
- Sims Edwin Corp, Mere, Wilts
- Sims Edwir, Herbert, Castleground farm, Zeals, Wilts
- Sims G. Chapmanslade, Westbury
- Sims James, Corsley, Warminster
- Sims Jas. Steeple Ashton, Trowbridge
- Sims Josiah, Alvediston, Salisbury
- Sims Tom Henry, Church farm, Alvediston, Salisbury
- Sims Wm. Geo. Haydon Wick, Swindon
- Singer Jn. T. Corsley, Warminster
- Singer S. B. Thoulstone, Westbury
- Singer Thomas, Corsley mill, Corsley, Warminster
- Sisum Charles, Garsdon, Malmesbury
- Sisum George, Minety, Malmesbury
- Sisum Thomas, Mildenhall, Marlboro'
- Skinner Henry, Beanacre, Melksham
- Skinner Hy. Wootton Rivers, Marlboro'
- Skrine E. Harcourt, Inwoods, Farleigh Wick, Bradford-on-Avon
- Skull Fredk. Dauntsey, Chippenham
- Slade Andrew G. Gastard, Corsham
- Slade Cyril, Callow hill, Wootton Bassett (letters thro' Brinkworth)
- Slade Edwd. Derry hill, Chippenham
- Slade George (dairy), 44 Avenue rd. & Home close, Dursley rd. Trowbdg
- Slade John Hy. Corsley, Warminster
- Slade Richard, Market Lavington
- Slade Wm. Yatton Keynell, Chippenham
- Sloper Richard Pritchard, Ganbrook, Atworth, Melksham
- Sly Elliott, Brinkworth, Chippenham
- Sly H. Stonehill, Charlton, Malmesbury
- Sly John Whale, Pink lane, Charlton Malmesbury
- Smale Fredk. Compton Bassett, Calne
- Small John, Burwood heath, Little Bedwyn, Hungerford
- Smallbones C. Gt. Bedwyn, Hungerford
- Smart Jabez Edward, Gasper, Bath
- Smart Jas. Lydiard Millicent, Purton
- Smart Jsph. Long Newnton, Tetbury
- Smith Brothers, Burytown, Blunsdon St. Andrew, Swindon
- Smith Alfred, Bratton, Westbury
- Smith Alfd. Hannington, Swindon
- Smith Arthur Charles, Lower Burytown, Blunsdon St. Andrew, Swindon
- Smith C. Chisbury, Little Bedwyn, Hungerford
- Smith Charles, Aldbourne
- Smith Mrs. Elizabeth, Chitterne, Codford St. Mary
- Smith Ernest, Crudwell, Malmesbury
- Smith Fras. Grittenham, Lyneham
- Smith Fred, Corsley, Warminster
- Smith Frederick, Sands farm, Calne Without, Calne
- Smith Frederick, Mount Seylla, Colerne, Chippenham
- Smith Frederick E. Cleverton, Lea, Malmesbury
- Smith H. J. Sopworth, Chippenham
- Smith Harry, Leigh, Swindon
- Smith Henry John, Chitterne, Codford St. Mary
- Smith J. Nth. Wraxhall, Chippenham
- Smith John, Allington, Chippenham Without
- Smith John, Rodbourne, Malmesbury
- Smith John, Stratton road, Wanborough, Swindon
- Smith John James, Potterne
- Smith Mrs. M. Chelworth, Cricklade
- Smith Richard, Easton, Kington St. Michael, Chippenham
- Smith Robert, Thornhill, Langley Burrell Without, Chippenham
- Smith Mrs. Sabina, Hawkeridge, Westbury
- Smith T. Luckington, Chippenham
- Smith Thomas, Malthouse, Brinkworth, Chippenham
- Smith Mrs W. Calne Without, Calne
- Smith William, Wylve
- Smith Wm. E. Norton, Malmesbury
- Smith William E. Swindon
- Smith William J. Inmarsh, Seend, Melksham
- Snelgar Thos. Whiteparish, Salisbury
- Snelgrove & Son, Chirton, Devizes
- Snelgrove Charles, Best's lane, Sutton Veny, Warminster
- Snellgrove Hy. Heywood, Westbury
- Snook Brothers, Urchfont, Wilts
- Snook Albert, South Marston, Swindon
- Snook Alfred, Sedgehill, Shaftesbury
- Snook John, Urchfont, Wilts
- Snook John, Whiteparish, Salisbury
- Snook W. East Knoyle, Salisbury
- Snook Wm G. Broad Chalke, Salisbury
- Snook Mrs. William J. Stratford-Sub-Castle, Salisbury
- Snook Worthy, Urchfont, Wilts
- Snow Anthony, Spittleboro', Lydiard Tregoze, Wootton Bassett
- Spackman E. C. Axford, Marlboro'
- Spackman Edward, East Tytherton, Chippenham
- Spackman J. B. Cliffe Pypard, Swindon
- Spackman John, Southcott & Down, Pewsey
- Spackman William, Egerton villa, Broughton Gifford, Melksham
- Spackman William, Nore marsh, Wootton Bassett
- Sparey S. Sturford la. Corsley, Wrmnstr
- Sparrow William & Thomas Guy, Kington St. Michael, Chippenham
- Sparrow David, Marston Maisey, Fairford (Gloucestershire)
- Spencer Miss F. K. F. & Ferris D. U. Alderton, Chippenham
- Spencer Henry, Avon, Chippenham
- Spencer James, Easterton
- Spencer Thos. Luckington, Chippenham
- Spencer W. Brinkworth, Chippenham
- Spicer John, Landford, Salisbury
- Spicer S. Ebbesborne Wake, Salisbury
- Springbett G. H. Upavon, Pewsey
- Sprules Thomas, Colerne, Chippenham
- Stafford P. Dilton Marsh, Westbury
- Stainer Tom, Wet lane, Mere, Wilts
- Stancomb W. Sunnyhill farm, Pewsey
- Stapleton Herbert, The Home farm, Highworth, Swindon
- Starr Chas. Chapmanslade, Westbury
- Steadman Harry, Chute, Andover
- Stephens George, Bugley, Warminster
- Stephens Henry, Cherhill, Calne
- Stevens Arthur Wyatt, Lydiard Tregoze, Wootton Bassett
- Stevens J. Broad Chalke, Salisbury
- Stevens James Bradshaw, Manor ho. Ogbourne St. George, Marlborough
- Stevenson A. Hullavington, Chippenham
- Stidston J. C. Ludgershall, Andover
- Stiles Albt. Tom, Bulkington, Potterne
- Stiles J. Sherston, Malmesbury
- Stiles Mrs. Sarah, Rowde, Devizes
- Stinchcomb W. Luckington, Chippenham
- Stokes George, Keevil, Trowbridge
- Stokes H. Turleigh, Bradford-on-Avon
- Stokes Henry N. Winsley, Bradford-on-Avon
- Stokes L.P. West Kington, Chippenham
- Stone Geo. Gt. Bedwyn, Hungerford
- Strange Edward, The Old mill, Chittoe, Chippenham
- Strange Joseph, Stonehill, Charlton, Malmesbury
- Strange Tom, Low. Seagry, Chippenham
- Stratford A. Wanborough, Swindon
- Stratton F. & Co. Manor house, Manningford Bohune; Charlton, Pewsey & Bishopstrow, Warminster
- Stratton Richard & John Maurice, Kington Deverill, Bath
- Stratton A. Alton Priors, Pewsey
- Street H. & Son, Teffont Magna, Salisbury
- Street H. West end, Wilton, Salisbury
- Street J. West Tisbury, Tisbury
- Street John, West Dean, Salisbury
- Stride Mrs. F. Whiteparish, Salisbury
- Strond Allan, Chisbury, Little Bedwyn, Hungerford
- Strong Jas. Everleigh, Marlborough
- Strong John M. Pewsey
- Strong W. Draycot, Fitzpaine, Pewsey
- Stump Wm. Charlton, Malmesbury
- Summers Alfred, Swerves, Calne Without, Calne
- Summers Hy. Biddestone, Chippenham
- Sumsion Burney & Joseph, Kingsdown lodge, Monkton Farleigh, Bradford-on-Avon
- Sutton G. & J. Brinkworth, Chippenham
- Sutton F.F. Packhorse, Purton, Swindon
- Sutton Jasper, Liddington, Swindon
- Sutton Job, Manor house, Winterbourne Earls, Salisbury
- Sutton John, Brinkworth, Chippenham
- Sutton Thos. B. Fairfield, Hurdcott, Winterbourne Earls, Salisbury
- Swan Joseph, West way, Castle Cembe, Chippenham
- Swansbury Isaac, Great Notton farm, Lacock, Chippenham
- Swanton Bros. Sevenhampton, Swindon
- Swanton G. South Newton, Salisbury
- Sweatman Thomas, Ham cross, East Tisbury, Tisbury
- Sweetman Mrs. Ann, West Ashton, Trowbridge
- Swindon James, Bremhill, Calne
- Symonds S. Earldoms, Landford, Salisbury
- Tabor Maurice M. Dunge farm, Bratton (postal address, West Ashton, Trowbridge)
- Tanner A. T. Swallowcliffe, Salisbury
- Tanner Charles, The Grove, Chapmanslade, Westbury
- Tanner David, Startley, Great Somerford, Chippenham
- Tanner G. Ford, Laverstock, Salisbury
- Tanner I. Donhead St. Mary, Salisbury
- Tanner Mrs. Jane, Rockley house, Rockley, Marlborough
- Tanner Mrs. Simeon, Swindon
- Tanner Thomas, Banbury hill, Charlton, Malmesbury
- Tanner W. Bentham, Purton, Swindon
- Tanner W. T. Alderton, Chippenham
- Targett Chas. Tollard Royal, Salisbury
- Targett Henry George Wright, Porton, Salisbury
- Targett John, Bower Chalke, Salisbury
- Targett William Howard, Knook, Upton Lovel
- Taunton Edward Jonathan, Tower house, Bemerton, Salisbury
- Taunton H. Percy, Downton, Salisbury & Redlynch, Salisbury
- Taunton J. R. Netherhampton, Salisbury
- Taunton Jn. Wm. Downton, Salisbury
- Taunton Robert S. Wilton, Salisbury
- Tavener G. Nth. Wraxhall, Chippenham
- Taylor George, Biddestone, Chippenham
- Taylor J. Notton, Lacock, Chippenham
- Taylor James, Stanton St. Bernard, Pewsey
- Taylor Jasper Raymond, Honeybrooke, Biddestone, Ford, Chippenham
- Taylor Robert James, Manor house, Pickwick, Corsham
- Taylor S. R. South Marston, Swindon
- Taylor Brothers, Malmesbury
- Taylor A. Rowde farm, Rowde, Devizes
- Taylor Alexander, Manton house, Marlborough
- Taylor Mrs. E. Brokenboro', Malmesbury
- Taylor Edwd. Chapmanslade, Westbury
- Taylor Edwin, Mere, Wilts
- Taylor H. W. Hartham, Corsham
- Taylor Henry J. Easton, Corsham
- Taylor J. Dartford, Corsley, Warminster
- Taylor John Alfred, South Wraxall, Bradford-on-Avon
- Taylor Joseph E. Chippenham Without
- Taylor W. Manor fm. Rowde, Devizes
- Teagle W. Upper Seagry, Chippenham
- Teagle William Rich, Little Somerford, Chippenham
- Telling Geo. Ashton Keynes, Swindon
- Telling William, New house, Minety, Malmesbury
- Thatcher James, Stoford, Salisbury
- Thatcher Joseph, Wishford, Salisbury
- Thomas Edward, Minety, Malmesbury

- Thomas Mrs. H. Hinton, Trowbridge
 Thomas Robert William, Allington, Chippenham Without
 Thompson Henry, Donhead St. Mary, Salisbury
 Thompson Jn. B. Sherston, Malmesbury
 Thorn Wm. Frdk. Durnford, Salisbury
 Thorne Henry, Swindon
 Tidmarsh Wm. Minety, Malmesbury
 Tidmarsh W. jun. Minety, Malmesbury
 Titchener D. Hinton Parva, Swindon
 Titcomb William Oliver, Can court, Lydiard Tregoze, Swindon
 Titcombe Frederick, Kent end, Ashton Keynes, Swindon
 Titcombe Simeon, Stoke common, Purton Stoke, Swindon
 Titcombe William James, Bourne farm, Purton Stoke, Swindon
 Tompkins Edgar, Giddea hall, Yatton Keynell, Chippenham
 Toomer Frank, Durrington, Salisbury
 Toomer Herbert, Fittleton, Salisbury
 Toop R. C. Sevenhampton, Swindon
 Topp Jas. Little Cheverell, Devizes
 Townsend Albert, Minety, Malmesbury
 Townsend C. W. Hinton, Trowbridge
 Townsend George, Leigh, Swindon
 Townsend William, Hogginton, Southwick, Trowbridge
 Townsend William, New inn, Southwick, Trowbridge
 Treasure Percy, Whitemarsh, Sedgell, Shaftesbury
 Trehane James, Charlton, Salisbury
 Treise Wm. Chittoe, Chippenham
 Treise William, Nether Street, Bromham, Chippenham
 Trimnel George William, Frankland, Urchfont, Wilts
 Trollope Thomas, Victoria road, Common, Warminster
 Troup Alan Gordon, Dogdean farm, Salisbury
 Trowbridge Alban Edwin, Home farm, Easton, Pewsey
 Trowbridge John, Donhead St. Mary, Salisbury
 Trowbridge John, Heddington, Calne
 Trowbridge W. G. Lower farm, Easton, Pewsey
 Trueman George, Seend, Melksham
 Tubb Lewis, West Grimstead, Salsbry
 Tuck Edwd. J. Broad Town, Swindon
 Tuck Fredk. Thos. Highgate, Lydiard Tregoze, Wootton Bassett
 Tuck Henry Isaac, Wood Street farm, Cliffe Pypard, Swindon
 Tucker A. E. Steeple Ashton, Trowbridge
 Tucker Benj. C. Lacock, Chippenham
 Tucker Charles Edward, Longleaze, Keevil, Trowbridge
 Tucker G. Langley Fitzurse, Chppnhm
 Tucker Geo. Long Newnton, Tetbury
 Tucker H. E. Steeple Ashton, Trowbridge
 Tucker H. W. Shalbourn, Hungerford
 Tucker Levi, Stratton St. Margaret, Swindon
 Tucker Martin (grazier), Keevil, Trowbridge
 Tucker Rupert, New grounds, Steeple Ashton, Trowbridge
 Tucker Samuel, Holt, Trowbridge
 Tucker T. Steeple Ashton, Trowbridge
 Tucker Wm. Augustus, East Town, West Ashton, Trowbridge
 Tucker Wm. S. Wick, Keevil, Trowbridge
 Tuckey Robert, Wootton Bassett
 Turk Frederick, Spirthill, Calne
 Turk William, Wootton fields, Wootton Bassett
 Turk William Hy. Charlecutt, Calne
 Turf F. & J. G. Corsley, Warminster
 Turner Albert, Great Cheverell, Littleton Panell
 Turner Henry, Potterne
 Twine F. Tockenham, Swindon
 Twine Geo. Greenhill, Wootton Bassett
 Twine William, Charlecutt, Calne
 Twiney Arth. L. Hinton, Trowbridge
 Twiss Joseph G. Kingsdown Manor farm, Stratton St. Margaret, Swindon
 Tyler John, Inmarsh, Melksham
 Tytherleigh Edward Ernest, West Marsh farm, Purton, Swindon
 Uncles Thomas, East Foscote, Grittleton, Chippenham
 Vincent Howard J. Trowle, Trowbridge
 Vine Misses Bertha & Elizabeth. Seend row, Seend, Melksham
 Vine Charles, Brinkworth, Purton
 Vines Chas. Gt. Somerford, Chippenham
 Vines Mrs. E. Calne Without, Calne
 Vines Frederick, Quobb's farm, Calne Without, Calne
 Vines Jacob, Bremhill, Calne
 Vines W. Harepath, Burbage, Marlborough
 Viney A. Thos. Whiteparish, Salisbury
 Viney Reginald T. Chilmark, Salisbury
 Vivian Rodger, Wanborough, Swindon
 Waddington David, Sutton Veny, Warminster
 Wadman R. Market Lavington
 Wadman William, jun. Poughcombe, Ogbourne St. Andrew, Marlborough
 Waite Henry Charles, Aldbourne
 Wake Ernest George, Upton Scudamore, Warminster
 Wake Herbert, Broughton Gifford, Melksham
 Waldron Mrs. Frances, Hilldrop, Ramsbury, Hungerford
 Wales Michael Thomas, Heytesbury
 Walker Francis, Chisledon, Swindon
 Walker Fras. S. Hodson, Swindon
 Wall Thomas, Rectory farm, Ogbourne St. George, Marlborough
 Wallace Richd. Whiteparish, Salisbury
 Walling W. H. Dilton Marsh, Westbury
 Wallis Archibald, Orcheston St. George, Shrewton, Salisbury
 Wallis F. B. Chitterne, Codford St. Mary
 Wallis Frederick, Aughton, Collingbourne Kingston, Marlborough
 Wallis Mark, Stapleford, Salisbury
 Wallis R. Boyton, Upton Lovel
 Walters Horace T. Gastard, Corsham
 Walters William, Midford, Bath
 Walton Algernon Thompson, East Swainsford, Mere, Wilts
 Ward Alfd. W. Nettleton, Chippenham
 Ward William, Blackland, Calne
 Wareham Ernest, Hinton, Trowbridge
 Warner R. C. Oaksey, Malmesbury
 Warren E. G. Clarendon pk. Salisbury
 Warren Ernest George, Wick farm, Downton, Salisbury
 Warren William, Charlton, Salisbury
 Warren William, Knoyle Down, East Knoyle, Salisbury
 Waters George Caines & Bertram Jas. West Harnham, Salisbury
 Waters B. Stratford Toney, Salisbury
 Waters Fdk. Whiteparish, Salisbury
 Waters G. C. South Burcombe, Salisbury
 Waters J. J. Kendall, Gomeldon, Salisbury
 Waters Maurice Stanley, Manor farm, Swallowcliffe, Salisbury
 Waters W. K. Bishopstone, Salisbury
 Watkins George, Frith, Road, Bath
 Watkins Isaac, Dilton Marsh, Westbury
 Watson E. Ox ho. Dunkirk, Devizes
 Watson Henry, Bushy marsh, Chittoe, Chippenham
 Watson Henry, Woodrow, Melksham
 Watson Jesse, Westlands, Whitley, Melksham
 Watson John, Bromham, Chippenham
 Watson John, Chittoe, Chippenham
 Watson Jn. Sandridge, Chippenham
 Watts Misses Mary, Mahala & Caroline, Bushton, Cliffe Pypard, Swindon
 Watts E. Steeple Ashton, Trowbridge
 Watts Edwin George, Malthouse, North Bradley, Trowbridge
 Watts Ernest, Ramsbury, Hungerford
 Watts George, Hinton, Trowbridge
 Watts H. A. Swindon
 Watts James Edmund, Manor farm, Bushton, Cliffe Pypard, Swindon
 Watts Mrs. John, Holt, Trowbridge
 Watts Thomas, Malthouse, Blunsdon St. Andrew, Swindon
 Watts William George, Monticello farm, Devizes
 Weaver Saml. Augustus, Malmesbury
 Webb Aaron, Euridge, Chippenham
 Webb Alfred, Woodrow, Melksham
 Webb Mrs. Anthony, Brinkworth, Chippenham
 Webb Arthur, Charlton, Malmesbury
 Webb Charles, Chelworth, Cricklade
 Webb Charles, Crockerton, Warminster
 Webb Frank, Seend, Melksham
 Webb Frank, The Common, Bromham, Chippenham
 Webb Fdk. Brinkworth, Chippenham
 Webb Frederick Alfred, West Kington, Chippenham
 Webb James T. Chaddington, Lydiard Tregoze, Swindon
 Webb John, Semington rd. Melksham
 Webb John Joseph, Lydiard Millicent, Purton
 Webb Thomas, Westbury
 Webb W. Broughton Gifford, Melksham
 Webber Walter William, Peckingell, Langley Burrell Without, Chippenham
 Weeks Arthur, Fresden farm, Highworth, Swindon
 Weeks J. Berwick St. John, Salisbury
 Weeks Miss Mary, Colerne, Chippenham
 Weeks W. Ebbesborne Wake, Salisbury
 Wells E. Totridge, Milton, Pewsey
 Wells Frederick, Purton, Swindon
 Wells Henry, Ivy cottage, Manningford Bohune, Pewsey
 Wells J. Wedhampton, Urchfont, Wilts
 Welsh Frederick, Landford, Salisbury
 Wentworth E. East Leaze, Aldbourne
 West Chas. Lydiard Millicent, Purton
 West Charles E. Manor farm, Rodbourne, Malmesbury
 West J. Steeple Ashton, Trowbridge
 West Mrs. M. Corsley hth. Warminster
 West Richard, Holt, Trowbridge
 West Walter, Grange farm, Burton hill, Malmesbury
 Westell John, South Marston, Swindon
 Westgate K. G. Bower hill, Melksham
 Westlake Wm. H. Oaksey, Malmesbury
 Westmacott George, Pleydells farm, Minety, Malmesbury
 Westmacott Robt. Minety, Malmesbury
 Westmacott Saml. Minety, Malmesbury
 Weston R. Etchilhampton, Devizes
 Weston Thomas, Hodson, Swindon
 Whale John, Goatacre, Calne
 Whale William, Highway, Calne
 Whatley Edward, Bishopstone, Shrivenham (Berks)
 Whatley H. Barford St. Martin, Salisbury
 Whatley John, Bishopstone, Shrivenham (Berks)
 Whatley Stephen, Best's lane, Sutton Veny, Warminster
 Whatley Walter, Badbury, Swindon
 Wheeler David, Edington, Westbury
 Wheeler Hubert, Bishopstone, Salisbury
 Wheeler James, Rowde, Devizes
 Wheeler Robert, Stanley, Chippenham Without
 Wheeler S. L. Alderton, Chippenham
 Wheeler W. Common, Cricklade
 Wheeler William, Kington St. Michael, Chippenham
 Whistler Mrs. Jane R. Upper farm, Fosbury, Hungerford
 Whitaker Jn. Saffery, Bratton, Westbury
 White Richd. & Son, Porton, Salisbury
 White Bros. Newton Tony, Salisbury
 White Albert Wesley, Cocklebury, Chippenham Without
 White Arth. Benj. Corsley, Warminster
 White Arthur R., J.P. Charnage, Mere, Wilts
 White E. A. Stratford Toney, Salisbury
 White Edmund Llewellyn, Higher Green farm, Poulshot, Devizes
 White Edward H. Preston, Lyneham, Chippenham
 White F. E. Ashley, Tetbury (Glos)
 White Francis John, Hindon, Salisbury

FARMERS—continued.

- White Francis John, West hill, West Knoyle, Bath
 White Frederick, Chicklade, Salisbury
 White George, Middle hill, Lyneham, Wootton Bassett
 White Harry (exors. of), Littleton Drew, Chippenham
 White Herbert William, Zeals, Wilts
 White Hervey, Midghall, Lydiard Tregoze, Swindon
 White J. W. T. Corsley, Warminster
 White James, Tytherton, Chippenham
 White Lewis, Pitton, Salisbury
 White Luther, Pitton, Salisbury
 White R. West Tisbury, Tisbury
 White Robert, Semley, Shaftesbury
 White Miss Rose, Broughton Gifford, Melksham
 White Thos. Grittenham, Chippenham
 White Thomas, Hailstone, Cricklade
 White Thomas, Whaddon, Salisbury
 White Thomas Drake, Kington St. Michael, Chippenham
 White William John S. Zeals, Wilts
 Whitfield R. Sevenhampton, Swindon
 Whiting Mrs. Ann, Great Cheverell, Littleton Panell
 Whiting Isaac, Great Cheverell, Littleton Panell
 Whitlock C. Mid. Winterslow, Salisbury
 Whitlock Lot, Pitton, Salisbury
 Whitting Charles, Broomfield, Yatton Keynell, Chippenham
 Whitting Chas. Charlton, Malmesbury
 Whitting John, Minety, Malmesbury
 Whitting Robt. Charlton, Malmesbury
 Whittle Ernest, Kington St. Michael, Chippenham
 Wickham Jas. E. Top la. Gasper, Bath
 Wicks John, The Green, Lydiard Millicent, Purton
 Wiggins W. Bury hl. Purton, Swindon
 Wilcox Thos. Luckington, Chippenham
 Wildern Frederick George, Marston farm, South Marston, Swindon
 Wildern Herbert Ernest, Stratton St. Margaret, Swindon
 Wilkins Mrs. Harriet, Down, Purton, Swindon
 Wilkins John, Road common, Southwick, Trowbridge
 Williams Ernest, Farley, Salisbury
 Williams Joseph, Holt, Trowbridge
 Willis E. A. Bulkington, Potterne
 Willis Edwd. J. Sherston, Malmesbury
 Willis Henry James (dairy), Pickwick, Corsham
 Willis Isaac, Eastrop & Westrop, Highworth, Swindon
 Willis William George, Overtown, Wroughton, Swindon
 Willmott T. Savernake Forest, Marlboro'
 Wilmot F. Gt. Bedwyn, Hungerford
 Wilson Bros. Ramsbury, Hungerford
 Wilson George, Ramsbury, Hungerford
 Wilson James H. Bishopstone, Shrivenham (Berks)
 Wilson John, Limpley Stoke, Bath
 Wiltshire D & E. All Cannings, Devizes
 Wiltshire Edwin, Seend, Melksham
 Wiltshire Ernest, Rowde, Devizes
 Wiltshire George, Melksham
 Wiltshire Henry, Rustic farm, All Cannings, Devizes
 Wiltshire Herbert, Seend, Melksham
 Wiltshire John Perren, Hougoumont, Collingbourne Ducis, Marlborough
 Wiltshire Thomas, Studley, Calne
 Wiltshire William, Poulshot, Devizes
 Wiltshire W. H. Wroughton, Swindon
 Windell T. Pomeroy, Wirgffd. Trowbrdg
 Windle Jas. Road com. Road, Bath
 Windle John, Road, Bath
 Winning Alfred John, North farm, Latton, Cricklade
 Winning William, Wroughton, Swindon
 Winslow Mrs. M. Berryfld. Melksham
 Wirdnam A. J. Moorleaze Coate, Swindon
 Wiseman Mrs. Robert, Mannington, Lydiard Tregoze, Swindon
 Wiseman Mrs. T. Lotmead, Wamborough, Swindon
 Wiseman William, Elcombe, Wroughton, Swindon
 Witchell A. Long Newnton, Tetbury
 Witchell T. R. Sopworth, Chippenham
 Wood David Hubert, Salterton, Durnford, Salisbury
 Wood Stephen, Gilboa, Brokenborough, Malmesbury
 Wood W. Heath frm. Garsdon, Malmesbury
 Woodford Hubert A. Glebe farm, Stockton, Codford St. Mary
 Woodley Charles, Holloway, East Knoyle, Salisbury
 Woodman F. Steeple Ashton, Trowbrdg
 Woodman Mark, Startley, Gt. Somerford, Chippenham
 Woodman Wm. West Ashton, Trowbrdg
 Woodrow William, Donhead St. Andrew, Salisbury
 Woods Frank Howard, Trowle & Belle Couer, Wingfield, Trowbridge
 Woods Frederick William, Church farm, Wingfield, Trowbridge
 Woodward Arthur John, Compton Bassett, Calne
 Woodward John H. Quemerford, Calne
 Woodward Mrs. M. Hankerton, Malmesbury
 Woodward Stephen, Cherhill, Calne
 Wookey D. Sopworth, Chippenham
 Woolford Elliott, Lydiard Tregoze, Wootton Bassett
 Woolford R. Gt. Somerford, Chippenham
 Wootten E. Sutton Veny, Warminster
 Wootton James, Nether Street, Bromham, Chippenham
 Wordley F. Bishop's Cannings, Devizes
 Worthy James, Semley, Shaftesbury
 Wright G. Low. Stanton, Chippenham
 Wright James, Nettleton, Chippenham
 Wright Thomas, West Yatton, Yatton Keynell, Chippenham
 Wright Wm. We. Kington, Chippenham
 Wright William John, Beversbrook house, Hilmarton, Calne
 Wroth Walter, Collingbourne Ducis, Marlborough
 Wyatt W. Donhead St. Mary, Salisbury
 Yates Henry, Shalbourn, Hungerford
 Yates Hy. Sutton Mandeville, Salisbury
 Yeats Eli, Dinton, Salisbury
 Yeoman Thomas Harding, Bleaches farm, Mere, Wilts
 York Joseph, Atworth, Melksham
 Yorke John, Calne Without, Calne
 Young Allan Carruth, Watergate house, Bulford, Salisbury
 Young Chas. Rodbourne, Malmesbury
 Young Ernest G. Semley, Shaftesbury
 Young Geo. Garsdon, Malmesbury
 Young George, Huish, Pewsey
 Young John, Fifield Bavant, Salisbury
 Young N. R. R. East & West farms Winterbourne Monkton, Swindon
 Young Thomas (dairy), Honeybow, Bradley road, Trowbridge
 Young Walter Charles, Stratford-sub-Castle, Salisbury

Farm Bailiffs.

- Alexander Francis (to J. A. Harding esq.), Rodmead, Maiden Bradley, Bath
 Arkell Daniel (to W. J. E. Warry-Stone esq.), Lower Upham farm, Aldbourne
 Bacon John (to Charles J. K. Maurice esq.), Preshute, Marlborough
 Barns Philip John (to Thomas Lavington esq.), Shalbourn, Hungerford
 Bawden James (to E. B. Maton esq.), Coombe, Pewsey
 Bird Frederick John (to Messrs. F. Stratton & Co.), North farm, Norton Bavant, Warminster
 Blandford Thomas (to Col. A. H. Charlesworth), Berwick St. John, Salisbury
 Brown Charles (to S. Compton esq.), Shaw farm, West Overton, Marlboro'
 Bushell Andrew (to G. P. Fuller esq.), Atworth, Melksham
 Butler Edward (to W. Wiles esq.), Buttermere, Hungerford
 Butler James Frederick (to Capt. A. H. Southey J.P.), Eastleigh farm, Bishopstrow, Warminster
 Cadley Henry (to the Dowager Lady Arundell), Harwood, Swallowcliffe, Salisbury
 Cannings Edwin (to L. H. Arnold esq.), Chisenbury, Pewsey
 Champion Charles (to W. F. Lawrence esq.), Whiteparish, Salisbury
 Chapman James A. (to M. H. W. Devenish esq. J.P.), Durnford, Salisbury
 Chappell James (to James Allen Harding esq.), Alderton, Chippenham
 Cleverley Henry James (to F. A. Davis esq.), Pinkney, Sherston, Malmesbury
 Clewitt Albert (to Arthur Stratton esq.), Manor farm, Hill Deverill, Warminster
 Coles Albert Edward (to Leo. Hirsch esq.), Manor ho. Froxfield, Hungerford
 Cox Edwin (to Wm. Wyndham esq.), Marshland farm, Dinton, Salisbury
 Davey Edward James (to Lieut.-Col. W. W. Turnor), Pinkney, Sherston, Malmesbury
 Doble Robert (to Arthur Maslen Lucas esq.), Bourton, Bishop's Cannings, Devizes
 Draper John (to J. H. Smith-Barry esq.), Pewsey
 Edwards Robert (to B. Parham esq.), Alvediston, Salisbury
 Eyres Edward (to David Waddington esq.), Sutton Veny, Warminster
 Farmilo Hy. Herbert (to Messrs. Hart & Pullen), Hannington, Swindon
 Ferris George (to T. L. Mills esq. J.P.), Orcheston St. George, Shrewton, Salisbury
 Forgan William (forester to the Marquis of Lansdowne), The Home farm, Bowood, Calne
 Fray William George (to J. E. Rawlence esq.), Wilton, Salisbury
 Friend John M. (to C. H. House esq.), Manor farm, Idmiston, Salisbury
 Fritten Daniel (to E. B. Maton esq.), Littlecott, Upavon, Pewsey
 Gillman John (to W. H. Cary esq. J.P.), Manor farm, Steeple Ashton, Trowbridge
 Greening Frederick (to J. A. Harding esq.), Katesbench farm, Maiden Bradley, Bath
 Hambledon James (to Mrs. Cookson), Chute, Andover
 Hancock Edward (to F. E. N. Rogers esq.), Rainscombe, Oare, Pewsey
 Harrison Stephen (to C. E. H. A. Colston esq. D.L., J.P.), The Cottage, Roundway, Devizes
 Hawkins F. (to Mr. John Fry), Queenfield, Melksham
 Heath Jacob (to J. H. Hussey esq.), Southend farm, Ogbourne St. George, Marlborough
 Hicks William (to T. A. Sutton esq.), Sevenhampton, Highworth
 Hodges William (to Robert Willis Horton esq.), Broad Hinton, Swindon
 Houston Stewart (to M. Hiles esq.), The Marsh, Warminster
 Janaway George Hector (to R. C. Baker esq.), Hurdcott, Barford St. Martin, Salisbury
 Keevil James Charles (to J. W. Garton esq. J.P.), Clarendon park, Salisbury
 Knapp Francis John (to Henry Cecil Sutton esq.), Blunsdon St. Andrew, Swindon
 Lawes Charles Cecil (to Hon. L. G. Greville), Upper Woodford, Salisbury

Lawrence Henry (to Frederick Mills esq.), Orcheston St. Mary, Shrewton
 Long Robert W. (to B. J. Farquharson esq.), Chitterne, Codford St. Mary
 Love James (to Henry Hiscock esq.), Flaxlands, Lydiard Tregoze, Wootton Bassett
 Maggs Fredk. James (to F. Stratton & Co.), North Newnton, Pewsey
 Mapson Thomas (to Gerard Buxton esq.), Trow Lane farm, Grittenham, Lyneham
 Marsh Charles (to E. B. Maton esq.), Idmiston, Salisbury
 Marshall Arthur (to Lady Octavia Shaw-Stewart), Fonthill Gifford, Tisbury
 Martin Fredk. (to F. Alexander esq. J.P.), Everleigh, Marlborough
 Matthews Richard (to Mr. Thomas Mathews), Codford St. Peter, Codford St. Mary
 Matthews Thomas, Heywood, Westbry
 Palmer Tom (to Messrs. F. Stratton & Co.), Hilcott, North Newnton, Pewsey
 Potter Henry John (to J. E. Gladstone esq. D.L., J.P.), Bowden hill, Chippnham
 Rice James (to Mrs. Graham Smith), Easton Grey, Malmesbury
 Roberts Cyril (to Earl Nelson), Standlynch, Salisbury
 Russ Oliver (to G. C. & B. J. Waters), West Harnham, Salisbury
 Sargent Henry (to S. W. Farmer esq.), Enford, Pewsey
 Savage Charles (to Capt. G. H. Fort), Whiteparish, Salisbury
 Sibley Walter (to Col. Harry Chance), Shrewton
 Small Thos. (to the Rt. Hon. George Wyndham), Pertwood, Salisbury
 Sparrow George (to G. L. Cooke esq.), Mills farm, Southcott, Pewsey
 Spencer Hugh John (to Lieut.-Col. David Archer J.P.), Castle Eaton, Swindon
 Stacey Charles Herbert (to Miss I. Collins), Elm farm, Chitterne, Codford St. Mary
 Tanner George James (to Mrs. Story-Maskelyne), Lydiard Tregoze, Swindon
 Telling Thomas (to Frederick Twine esq.), Breach lane, Cliffe Pypard, Swindon
 Terrill Walter (to Lord Glenconner of Glen J.P.), Wilsford, Salisbury
 Tims Sidney (to the Marquess of Bath), Stalls farm, Horningsham, Warminster
 Topp John (to A. R. White esq.), Monckton Deverill, Bath
 Townsend Charles (to Mrs. Brown & Son), Chitterne, Codford St. Mary
 Travers Bernard William (to E. T. Green esq.), Manor farm, North Bradley, Trowbridge
 Tucker Frank (to W. H. Greenhill esq.), Pond farm, South Wraxall, Bradford-on-Avon
 Warren John George (to S. Furness esq.), Berwick St. James, Salisbury
 Waters John (to H. B. Blackburn esq.), Waterside, Donhead St. Mary, Salisbury
 Webb Frank (to the Marquess of Ailesbury), Warren, Savernake Forest, Marlborough
 Webb Tom (to J. D. Willis esq.), Bapton, Codford St. Mary
 Wild Maurice (to Major Walker-Henage), Compton Bassett, Calne
 Willes John (to Arth. Stratton esq.), Alton Barnes, Pewsey
 Wiltshire Thomas Frank (to J. Carpenter esq.), Durnford, Salisbury
 Young Henry (to exors. of Henry Gough esq.), Ryles, Leigh Delamere, Chippenham

FARRIERS.

See Smiths.

FEATHER PURIFIERS—WHOLESALE.

Sawtell B. & Sons Ltd. Old Broughton road, Melksham

FELLMONGERS.

Clark J. Sherston, Malmesbury
 Clark William, Sherston, Malmesbury
 Salisbury & District Hide, Skin, Fat & Wool Co. Ltd. (The) (E. L. Jones, manager), West Harnham, Salisbury

FELT MANUFACTURERS.

Naish E. V. Crow la. Wilton, Salisbury

McNeill F. & Co. Limited
 (Government contractors), Bunhill row, London E.C. Estab. 1833

FENCING (WOOD & WIRE).

Palmer T. W. & Co. 5 Victoria st. Westminster, London SW; works Merton, Surrey. "Victoria" Cleft Chestnut Paling

FENCING CONTRACTOR—IRON & WIRE.

Titt John Wallis, Woodcock iron works, Warminster

FINE ART DEALER.

Brown Wm. L. 43 Canal, Salisbury

FIRE LOSS ASSESSORS.

Waddington D. & D. H. 8 Market place, Warminster

FIREWOOD DEALERS.

Annetts A. Winterslow com. Salisbury
 Annetts H. Winterslow com. Salisbury
 Archard Thomas, 11 Barton orchard, Bradford-on-Avon

Batten Alfred, Farley, Salisbury
 Bengier Mrs. G. Chittoe, Chippenham
 Billett Mrs. Fanny, North Wraxhall, Chippenham

Chalke H. Barford St. Martin, Salisbury
 Chivers Frank, 1 Estcourt st. Devizes
 Evers Jas. 5 Dursley rd. Trowbridge
 Malmesbury Coal Co. (Alexander & Co. proprietors), Gloucester road, Malmesbury & at Great Somerford & Tetbury

Orchard Frederick, Brick hill, Ramsbury, Hungerford

Parsons Hy. Thos. Farley, Salisbury
 Read John, 38 St. Ann street, Salisbury. **See advertisement**

Richards A.G. 22 The Nursery, Devizes
 Shears Albert, Middle Winterslow, Salisbury

Walter John, Shalbourn, Hungerford
 Woolford Jn. Ramsbury, Hungerford

FIREWORK MAKERS.

Pain James & Sons; head office, London road, Mitcham, Surrey; 9 St. Mary Axe E.C. & 121 Walworth rd. London S.E.

FISH CURERS.

Spender Miss L. 31 Duke st. Trowbridge
 Yeates E. 29 Pennyfarthing st. Salisbury

FISHING TACKLE MAKERS.

Chamberlain A. 18 Queen st. Salisbury. **See advertisement**
 Cole Miss E. 5 Sidmouth st. Devizes

FISHMONGERS.

Adams F. & Son, 11 Cromwell st. Swindon
 Barnard William, 104 & 105 High st. Marlborough

Batt J. G. 3 Little Brittox, Devizes
 Biggs George, High street, Corsham
 Bowden William, Cheap st. Westbury
 Brown Charles, 17 George st. Warminster
 Brown George, jun. 6 & 7 Market st. Bradford-on-Avon

Buckle Josph. H. 17 High st. Chippenham
 Bullock Alan, Box, Chippenham
 Burden L. C. Durrington, Salisbury
 Burrige Mrs. L. M. 89 Fisherton street, Salisbury

Cainey Eli, 13 London road, Calne
 Chandler & Co. Bank st. Melksham
 Chandler Mrs. E. High st. Corsham
 Chinn Bros. 12 Market pl. Warminster
 Davis Albert, 17 Market street & 40 Silver street, Bradford-on-Avon & 2 Church walk, Trowbridge

Davis Chas. 6 Mortimer st. Trowbridge
 Fletcher Tom, West Lavington, Littleton Panell

Fox William, Ramsbury, Hungerford
 Franklin Josph. 3 & 4 High st. Marlboro'
 Frost William, 13 Bridge st. Swindon
 Gait Herbert, 10 St. John st. Devizes
 Green & Co. 47 Fisherton st. Salisbury
 Hart P. & Son, 24 Butcher row & 9 Market place, Salisbury

Lucas E. A. High street, Cricklade
 Lush Frank Thomas, Wardour, Tisbury
 Mattingly A. G. 4 High st. Chippenham
 Moore W. H. High st. Malmesbury
 New Frank, Market place, Highworth, Swindon

Paice Miss E. S. North st. Pewsey
 Powell Wm. Gt. Bedwyn, Hungerford
 Rich Tom, High street, Malmesbury
 Robinson C. T. 61 Regent street & 65 Devizes road, Swindon

Short W. G. 69 Gigant st. Salisbury
 Spender J. jun. 39 Stallard st. Trowbridge
 Spender Miss L. 51 Church street, Trowbridge

Spender Wm. 8 Hill st. Trowbridge
 Taplin Henry, 2 Brittox, Devizes
 Taylor Joseph, 24 Fleet st. Swindon
 Upton James, 45 Cricklade street & 82 Regent street, Swindon

Wharton Mrs. A. 40 Fore st. Trowbridge
 Williams Wm. S. 2 Church st. Calne
 Wood W. & Sons, 35 & 36 Causeway & Station hill, Chippenham

FLAG CONTRACTORS.

Edgington John & Co. Limited, 19 Long lane E.C. (T.A. "Abri, London") & 108 Old Kent road, London S.E.

FLAG & BANNER MANFRS.

Edgington John & Co. Ltd. 19 Long lane E.C. & 108 Old Kent road, London S.E. T.A. "Abri, London"
 Piggott Brothers & Co. Limited, 220, 222 & 224 Bishopsgate, London E.C. Telegrams, "Piggott, London;" Phone, 4850 London Wall
 Riley Edward & Co. Providence Street mill, Leeds. T.A. "Flags, Leeds;" Nat. telephone No. 765

Turtle & Pearce, 13 Duke street, London bridge S.E. Manufacturers of all kinds of **flags & banners**. Tents for various purposes; artificial flowers, palms &c.; chairs, tables & garden shelters, sun blinds, draught & fire screens. Bunting merchants, wholesale & export. Contractors to H.M. Government. Send for illustrated catalogues, flag, tent or banner. T.A. "Turtle, London;" T.N. 9837 Central

FLAG STAFF MAKERS.

Edgington John & Co. Limited, 19 Long lane E.C. (T.A. "Abri, London") & 108 Old Kent road, London S.E.

FLOCK MANUFACTURERS.

Freeman Thomas Richard, Avoncliff, Winsley, Bradford-on-Avon
 Selwyn William, Avoncliff, Westwood, Bradford-on-Avon

Lees James, manufr. of white cotton flocks & mill puffs, Willow Street mills, Oldham

FLOCK MERCHANT.

Harper J.H. 122 Mortimer st. Trowbrdg

FLORISTS.

Bowen Mrs. John, 25 Cromwell st. Swindon

Bromham Fruit Farm Co. Limited (F. S. Vallis, manager; John King, sec.), Bromham, Chippenham

Coles Mrs. M. 28 Bradley rd. Trowbrdg

Coombs Hedley H. 39 North street, Wilton, Salisbury

Gibbs F. Gt. Somerford, Chippenham

Gibson Jacob, Lyneham, Chippenham

Gullick William Frederick F.R.H.S.; nurseries, Wilton road, Salisbury & Pembroke park, Bemerton, Salisbury

Holloway George, Potterne

Hudd James, 21 Silver street & Hilperton Marsh road, Trowbridge

Hudd Sl. 36 Foghamshire, Chippenham

Humphries George, Langlev Fitzurse, Chippenham

Jacklin George, Hilperton Marsh, Trowbridge

Keynes, Williams & Co. Fisherton brdg. Salisbury & East Harnham, Salisbury

King Walter, Castle gardens, Devizes

Newman H. Church st. Westbury

Parsons Henry Jas. Purton, Swindon

Powell Charles & George, Broughton Gifford, Melksham

Stokes William John & Son, 59 Wyke road & 25 Fore street, Trowbridge

Wall Harry L. 15 Bath rd. Swindon

Walters Arth. H. Hilperton, Trowbrdg

Williams Frank, Northgate, Devizes

FLOUR DEALERS.

See Corn & Flour Dealers.

FLOUR FACTORS

See Corn & Flour Factors.

FLOUR MERCHANTS.

See Corn & Flour Merchants

FLY PROPRIETORS.

See Job Masters.

FORAGE CONTRACTORS

Bussell, Pike & Wheeler, New road, Chippenham

Harding Benj. 13 Fleet st. Swindon

Moore Joseph, Abbey row, Malmesbury

Morel Edward, White house, West Ashton, Trowbridge

FORAGE MERCHANTS.

Robinson Herbert (agent), Long st. Enford, Pewsey

Slade Richard & Co. Station yard, Chippenham

Wright Thomas, 39 Fisherton street, Salisbury

FORWARDING AGENTS.

See Agents—Forwarding.

FOUNDRY PLUMBAGO BLACKING MANUFACTRS.

Morgan Crucible Co. Limited (The) (The Patent Plumbago Crucible Co.), Battersea works, London S W

FOUNTAIN & STYLO-GRAPHIC PEN MAKERS.

India Rubber, Gutta Percha & Telegraph Works Co. Ltd. 100 to 106 Cannon street, London E C; works, Silvertown, London E; branch, 22 Victoria st. Bristol

FRENCH POLISHER.

Lock John, 37 Oriel street, Swindon

FRIED FISH DEALERS.

Armitage Frank, 45 Bond street & 20a, Castle street, Trowbridge

Arnold C. H. Church st. Melksham

Arcott A. 52 Manchester rd. Swindon

Blankley E. 52 Prospect, Swindon

Brown John, 26 Frome rd. Trowbrdg

Bulgarelli Angelo, 176 Westcott pl. Swindon

Bulgarelli Frank, 7 Bridge st. Swindn

Bulgarelli Fred, 148 Manchester road, Swindon

Burden H. W. Ludgershall, Andover

Dally E. J. 72 New Park st. Devizes

Hayman W. J. 53 Devizes rd. Salisbury

Hulbert Frederick Harris, 13 Roundstone street, Trowbridge

King Wm. 31 Causeway, Chippenham

Martin Mrs. E. 157 Rodbourne rd. Swindn

Palandri A. F. 29 Cromwell st. Swindon

Pearce Wm. 165 Rodbourne rd. Swindn

Stefani V. Milford street & 6 Weymouth street, Swindon

Stroud William, Amesbury, Salisbury

Trout Henry, 15 Sheep street, Devizes

FRUIT GROWERS.

Bromham (The) Fruit Farm Co. Ltd. (F. S. Vallis, manager; John King, sec.), Bromham, Chippenham

Hunt Benj. Bromham, Chippenham

King Walter, Castle gardens, Devizes

Moore Samuel, Easterton

Saunders S. (C. O. Gauntlett, manager), The Wiltshire fruit gardens, Market Lavington

FRUIT MERCHANTS.

West Indian Banana & Fruit Co. (Charles Thomas, manager), 49a, Milford street, Salisbury

FRUIT PRESERVES MFRS

Moore Samuel (bottled fruit a speciality), Easterton

Saunders S. (C. O. Gauntlett, manager), The Wiltshire fruit gardens, Market Lavington

FRUITERERS & GREENGROS.

Angelinetta Robert, Beamans lane. Wootton Bassett

Angell George, 5 Church st. Calne

Ashfield Abel, 35 Church street, Calne

Barnard William, 104 & 105 High st. Marlborough

Baxter E. & Co. 9 Regent circus, Swindon

Beesley B. 66 Curtis street, Swindon

Bennett Miss Annie Florence, 3 Fish row, Salisbury

Berry & Co. 62 Bridge street & 37 Cromwell street, Swindon

Bloodworth W. 8 Fore st. Trowbridge

Bray Thos. 46 Stallard st. Trowbrdge

Brinkworth Mrs. Grace Mary, 25 Catherine street, Salisbury

Brown A. 30 Roundstone street & 1a, West Ashton road, Trowbridge

Brown Ernest J. Ludgershall, Andover, Wilts

Brown George, jun. 6 & 7 Market street, Bradford-on-Avon

Burbidge J. 4 Sidmouth st. Devizes

Butt Thomas, 8 Bridge st. Salisbury

Cant Stephen Rice, 124 High street, Marlborough

Chivers Miss Kate, 9 Brittox, Devizes

Clements Mrs. M. 40 Fleet st. Swindon

Clothier E. G. 10 New rd. Chippenham

Coles Mrs. M. 36 Fore st. Trowbridge

Coombs Hedley H. 39 North street, Wilton, Salisbury

Davis Geo. 64 Devizes rd. Swindon

Davis Wm. J. 51 London rd. Salisbury

Dawkins H. 163 Fisherton st. Salisbury

Deacon Frank, Durrington, Salisbury

Edwards Wm. 107 New Park st Devizes

Fisher William, Lydiard Millicent, Wootton Bassett

Fishlock Henry J. 10 Northgate st. Devizes

Flynn James, Durrington, Salisbury

Franklin Job, 26 Eastcott hl. Swindn

Frost Frederick James, 1 Fleet street & East street, Swindon

Gealer P. R. 166 Rodbourne rd. Swindn

Giles A. & Sons, High st. Cricklade

Godwin David, Lyneham, Chippenham

Gowen Fdk, 5 Timbrell st. Trowbrdg

Green Miss A. Edward st. Westbury

Greenaway A. Lydiard Millicent, Wootton Bassett

Guy Geo. W. 30 Market pl. Devizes

Hale Simeon, Lydiard Millicent, Wootton Bassett

Harwood Mrs. A. 101 Victoria road, Swindon

Hermon Mrs. Anne, 68 Cricklade rd. Swindon

Hewer Chas. The Parade, Marlborough

Hobbs Richard, 87 Cricklade road, Gorse Hill, Swindon

Holton G. jun. 20 Stallard st. Trwbdg

Honeywill J. A. 3 Regent circus, Swindn

Honniball J. 6 The Bridge, Chippenham

Horsley G. S. 37 York rd. Salisbury

Howard Albert, The Green, Lydiard Millicent, Purton

Howard F. W. 142 Broad st. Swindon

Hutchens J. 21a, Market pl. Devizes

Jackson Wm. 59 Castle st. Trowbridge

Jeffery George Walter, 53 Winchester street, Salisbury

Johnsey C. 30 Merton st. Swindon

Johnson P. W. 13 Bath road, Swindon

Jones Mrs. F. High st. Malmesbury

Lea T. R. 66 Commercial rd. Swindn

Lewington Wm. King st. Melksham

Lywood James & Son, 51 Catherine street & 104 & 106 Fisherton st. Salisbury

Marsh James, St. John st. Salisbury

Marshman William, 49 Mortimer st. Trowbridge

Marshment R. 45 New Park st Devizes

Matthews C. T. 63 Devizes rd. Swindn

Mattingly A. G. 4 High st. Chippenham

Mattingly T. 13 Cromwell st. Swindon

Mayell Albert E. 1 Market street, Bradford-on-Avon

Mundy Mrs. Emma, High st. Market Lavington

Newman Howard, Church st. Westbury

Nicol Miss Ellen, 44 Cricklade st. Swindon

Norman Dathan, 50 Church st. Calne

Noyes S. 2 & 3 Silverless street, Marlborough

Paice Miss E. S. North st. Pewsey

Pearce F. J. Gloucester st. Malmesbury

Perrett Jn. 6 Shails la. Trowbridge

Pickett W. 30 Milford st. Salisbury

Pike Frank, 11 & 12 Back street, Trowbridge

Pike Herbt. 21a, Castle st. Trowbrdg

Ponting E. 200 Rodbourne rd. Swindn

Ponting John, Bridge street & 1 Market street, Swindon

Poole Alfred, 81 Castle st. Salisbury

Provis A. G. 14 Maryport st. Devizes

Rawlings J. & Son, 26 High street, Salisbury

Read J. P. 21 Castle st. Salisbury

Richardson John W. The Bridge, Chippenham

Rowe S. J. 49 Islington, Trowbridge

Scales Fredk. 88 Kent rd. Swindon

Sherwood Miss S. 2 Wicker hill, Trowbridge

Slade Chas. 41 Winchester st. Salisbury

Smith Wm. 51 Causeway, Chippenham

Snell C. R. 63 Fisherton st. Salisbury

Springford & Few, 43 Long st. Devizes

Stacey Henry, 81 Victoria rd. Swindn

Stent William, Sheldon road, Chippenham Without

Stokes J. 45 Stallard st. Trowbridge

Stone W. J. 86 Cricklade rd. Swindn

Stroud Mrs. M. 59 Regent st. Swindon

Trowbridge W. H. 80 Regent st. Swindn

Wallis Charles, 40 Fleet st. Swindon

Watson Geo. 21 Cromwell st. Swindn

Wells Mrs. S. 18 Market pl. Devizes

White Mrs. Louisa, 143 Rodbourne road, Swindon

Wood William & Sons, 35 & 36 Causeway & Station hill, Chippenham

Wood Albert, Sheldon road, Chippenham Without

Young A. 6 Church walk, Trowbridge
Young H. 131 Stb. Western rd. Salisbury

FUNERAL CARRIAGE PROPRIETORS.

Goddard & Co. 55 Milford st. Salisbury
Herring James & Son, Queen st. & Brown street, Salisbury
Naish Edward Joseph, 67 New street, Salisbury
Sudweeks W. R. C. The Bear hotel, Devizes

FUNERAL FURNISHERS.

Neate Charles E. & Sons, 24 Maryport st. & 35 Market place, Devizes; & at High street, Pewsey
Parsons Geo. 46 Fore st. Trowbridge
Rawlings George Herbert, 49 Blue Boar row, Market place, Salisbury
Sloper Charles & Son, 11, 12, 14 & 15 Brittox, Devizes
Style & Gerrish, Blue Boar row, Market place, Salisbury

FURNITURE BROKERS & DEALERS.

Barnes Henry, 83 London road, Calne
Bertish M. 33 & 34 Regent st. Swindon
Brimson Albert Charles & Co. 18 Castle street, Trowbridge
Brown J. J. & Sons, 9 & 10 Station road, Swindon
Button Geo. 60 New rd. Chippenham
Cotton Charles, Swindon street, Highworth, Swindon
Dallimore Frank, 8 Brick place, Union street, Trowbridge
Davis Ralph, 23 Winchester st. Salisbury
Diffey Fredk. B. King st. Melksham
Easley Levi, High st. Wootton Bassett
Erskine P. & Co. 24 Cromwell st Swindon
Grant Jabez E. 13 Market pl. Salisbury
Hunter W. W. 19e, Regent street, Swindon
Manning Arthur & Co. Lowbourne, Melksham
Martin Arth. 44 Market pl. Chippenham
Mason Henry, 29 & 33a, Church st. Trowbridge
Merrett Walter E. High st. Corsham
Miller Chas. Gloucester st. Malmesbury
Mills & Merricks, 86 Regent st. Swindon
Moody C. & Sons, 30 & 32 Fisherton street, Salisbury
Moody F. 7 to 11 Fore street, Common, Warminster
Morgan Richd 2 Milford st. Swindon
Morse Ebenezer, Bradenstoke-cum-Clack, Chippenham
Pullen Mrs. T. Ramsbury, Hungerford
Stevenson Ernest, 64 Market place, Chippenham
Stokes G. W. Post office, Road, Bath
Stroud W. Market pl. Wilton, Salisbury
Walton John & Co. Limited, Mere, Wilts; Maiden Bradley; Zeals & Bourton, Dorset. **See advertisement**

[Full lists of this trade in United Kingdom, see Cabinet & Furniture Trades Directory.]

FURNITURE DEALERS—ANTIQUE.

See Antique Furniture Dealers.

FURNITURE REMOVERS & DEPOSITORIES.

Barnes Bros. Southwick, Trowbridge
Brookes A. 213 Rodbourne rd. Swindon
Button James & Sons, 36 Boreham road & East street, Warminster
Coombs G. North st. Wilton, Salisbury
Gibbs Henry, Market pl. Melksham
Knee H. J. Limited, 21 & 49 Fore street; 72 Castle street & Court street, Trowbridge; Silver street, Bradford-on-Avon & High street, Melksham

Long George, Carlton street, Swindon
Moody C. & Sons, 30 & 32 Fisherton street, Salisbury

Neate Charles E. & Sons (removal contractors by rail, road or sea), 24 Maryport street & 35 Market place, Devizes; & High st. Pewsey

Neate S. H. 34 High st. Marlborough
Norris Francis Burdett & Son, 23 Hill street, Trowbridge

Rawlings George H. 49 Blue Boar row, Market place, Salisbury

Sloper Charles & Son (& complete house furnishers), 11, 12, 14 & 15 Brittox, Devizes

Stephens Henry, 10 West st. Warminster
Walton John & Co. Limited, Mere, Wilts; Maiden Bradley; Zeals & Bourton, Dorset. **See advertisement**

Woodford W. W. 55 London rd. Calne

A.B.C. System of Foreign Removals (Neale & Wilkinson Ltd), 32 St. Mary Axe, London EC
Bishop & Sons' Depositories, Hugh st. & Ebury street, Pimlico, London S W. Warehousing & household removals by motor vans, rail or sea; prospectus post free T N 537 Westminster

Bon Marché Limited, Brixton rd. London SW

Moussell Brothers Limited, expert removers & storers; largest county connection. Depositories in London, Exeter, Gloucester, Birmingham, Cheltenham, Liverpool, Manchester, Leeds & Leamington. Apply nearest depository for free estimate

South London Pantechnicon Co. Limited, 37 to 45 Station rd Camberwell, London S E. T A "Dismantling, London;" T N 2024 Hop

Taylor Charles & Son (Taylor's Depository), St. George's road, Southwark, London S E

FURRIER ?

Carter Mrs. Emily, 7 Hilperton rd. Trowbridge

Trimble Mrs. T. 6 Ivy street, Salisbury

International Fur Store (Jay's Ltd.)



Trade Mark.

163 & 165 Regent street, London W; the largest stock of furs of any house in London

GAITER MANUFACTURER

See Leggings & Gaiter Manufacturer

GAME BREEDERS.

Lillywhite Francis Wallwyn, Hippenscombe, Tidcombe, Marlborough
Lillywhite Louis (wild duck &c.), Ogbourne St. George, Marlborough

GAME DEALERS.

See Poulterers.

GAME FOOD MANUFACTURERS.

See Dog & Game Food Manufacturers.

GAME KEEPERS.

Archer William Chas. (to Lieut.-Col. Sir A. D. Neeld, bart.), Grittleton, Chippenham
Barber Edward (to J. M. Bennett-Stanford esq.), Norton Bavant, Warminster
Barnard Thomas (to Charles Lethbridge esq. J.P.), Heytesbury
Barnard Walter (to George Knowles esq. J.P.), Stockton, Codford St. Mary
Bartholomew Percy (to Col. Sir E. Antrobus bart.), Amesbury
Bishop Walter (to Lt.-Col. Hornsby-Drake), Compton Bassett, Calne
Broom Isaac (to Sir A. D. Neeld bart.), Hullavington, Chippenham
Broom Philip (to Sir R. H. Pollett bart. J.P.), Rodbourne, Malmesbury
Buckenham George (to Charles Garnett esq.), Winterbourne Monkton, Swindon
Cadley Edward (to the Dowager Lady Arundell), Donhead St. Andrew, Salisbury
Chandler Harty (to the Marquess of Ailesbury), Durley, Savernake Forest, Marlborough
Coleman Alfred (to Alexander Grant-Meek esq.), North Newnton, Pewsey
Dodson David (to the Heytesbury estate), Sutton Veny, Warminster
Dulake George (to the Duke of Somerset), Maiden Bradley, Bath
Evans Tom (to W. H. Laverton esq. J.P.), Wingfield, Trowbridge
Fawcett William (to Sir A. D. Neeld bart.), Hullavington, Chippenham
Garner Harry (to Arthur Basil Simpson), New Zealand, Goatacre, Calne
Garrett Abraham (to the Marquess of Bath), Kingston Deverill, Bath
Garrett Isaac (to the Marquess of Bath), Swancombe, Crockerton, Warminster
Gilbert George (to F. Alexander esq. J.P.), Everleigh, Marlborough
Grasse William Matthew (to Hon. L. G. Greville), Middle Woodford, Salisbury
Greening William (to Edward Alfred Wigan esq.), Conholt park, Chute, Andover
Headland Frederick (to Right Hon. W. H. Long M.P.), West Ashton, Trowbridge
Hill James (to E. Pinckney esq. M.A., J.P.), South Wraxall, Bradford-on-Avon
Hinder Frederick (to Lord Estcourt), Long Newnton, Malmesbury
Hiscock Harry (to Viscountess Bolingbroke), Lydiard Tregoze, Swindon
Larcombe Francis (to G. L. Palmer esq. J.P.), Grittenham, Lyneham
Light Eli (to J. E. Gladstone esq.), Bowden hill, Chippenham
McKellar Duncan (to Earl of Pembroke), Wilton, Salisbury
Matten George William (to Sir John Miller), Heywood, Westbury
Miles Jas. (to Capt. J. E. P. Spicer J.P.), Reynold's hl. Chittoe, Chippenham
Miller Edgar (to Right Hon. Sir John E. Gorst kt.), Castle Combe, Chippenham
Novce Frank (to the Earl of Pembroke), Groveley wood, Steeple Langford
Osborn William (to C. E. H. A. Colston esq. D.L., J.P.), Roundway park, Devizes
Parker Edwin (to the Marquess of Bath), Foxholes, Crockerton, Warminster
Pearce Thos. G. (to G. R. Z. Erskine esq.), The Marsh, Warminster

GAME KEEPERS—continued.

Pridham Wm. (to Capt. A.H. Southey J.P.), Bishopstrow, Warminster
 Rawlins George (to Capt. Harry Chas. Malet), Newton Tony, Salisbury
 Read James (to J. W. Garton esq. J.P.), Clarendon park, Salisbury
 Reakes Edward (to Earl of Ilchester), Farley, Salisbury
 Reynolds Frank (to H.C. Moffat esq.), Redlynch, Salisbury
 Slade Robert (to Lord Houghton), Chilvester hill, Calne
 Stockley Peter (to the Marquess of Bath), Aucomb, Longbridge Deverill, Warminster
 Strider Alfred (to Earl of Radnor), West Grimstead, Salisbury
 Sweetland Tom (to Sir Chas. Parry Hobhouse bart. J.P.), Monkton Farleigh, Bradford-on-Avon
 Threadgold James (to Gen. Lord Methuen), The Folly, Corsham
 Veall James E. (to Hugh Morrison esq.), Fonthill Gifford, Tisbury
 Way Robert (to the Marquess of Lansdowne), Bowood, Calne
 Whitmarsh Frank (to A. Grant-Meek esq.), Manningford Bruce, Pewsey
 Wicher George (to W. J. Mann esq.), Brokerswood, Westbury
 Wills Henry (to Lord Islington), Hartsham, Corsham
 Woodward Arthur John (to Mrs. Cookson), Chute, Andover

GARDEN IMPLEMENT MKRS.

Boulton & Paul Limited,
 Norwich; price lists free

GARDEN SEED MERCHANTS

Sutton & Sons, Royal Seed establishment, Reading

GARDENERS.

See Jobbing Gardeners, Landscape Gardeners & Market Gardeners.

GARDENERS—PRIVATE.

Adams Thomas (to Capt. Harry Chas. Malet), Newton Tony, Salisbury
 Alner John (to Capt. G. H. Fort), Alderbury, Salisbury
 Andrews Tom (to Blanche, Lady Pelly), Boreham road, Warminster
 Andrews Thomas (to Noel S. Wilson esq.), Norton, Malmesbury
 Baker John (to Capt. J. E. P. Spicer J.P.), Chittoe, Chippenham
 Balcomb William (to Mrs. Graham-Smith), Easton Grey, Malmesbury
 Beezley Geo. (to the Hon. Mrs. Agar), Stanton Fitzwarren, Swindon
 Bezzant George (to Mrs. Story-Maskelyne), Lydiard Tregoze, Swindon
 Bible Frank (to H.S.H. Princess Hatfeldt-Wildenburg), Sutton Benger, Chippenham
 Bowsher Charles (to Lindsay Burv esq. J.P.), Norton Bavant, Warminster
 Bridgeman William (to Miss Stapylton), Long Newnton, Tetbury
 Brown George (to the Marquess of Lansdowne), Bowood, Calne
 Burbridge Henry (to Mrs. Chaffey), Worton, Potterne
 Challis Thomas (to Earl of Pembroke), Wilton, Salisbury
 Clack Henry (to C. E. H. A. Colston esq. D.L., J.P.), Roundway park, Devizes
 Collins W. G. (to G. Knowles esq. J.P.), Stockton, Codford St. Mary
 Cooke H. (to G. P. Fuller esq. J.P.), Neston, Corsham
 Cox Henry (to W. H. Seagram esq.), Bratton, Westbury
 Crook Robert (to H. D. Scott esq.), Urchfont, Wilts
 Dainton Mark (to W. Wilkins esq.), Turleigh, Bradford-on-Avon

Deadman Geo. (to B. de Bertodano esq.), Cowbridge, Malmesbury
 Eatwell William (to Col. T. C. P. Calley J.P.), Burderop, Swindon
 Edwards William (to Sir Vincent H. P. Caillard), Wingfield, Trowbridge
 Emery Fredk. W. (to A. Irving Muntz esq.), Shalbourn, Hungerford
 Finch Thomas (to the Earl of Suffolk & Berkshire), Charlton, Malmesbury
 Fishlock John (to F. E. N. Rogers esq.), Rainscombe, Oare, Pewsey
 French William (to R. C. Baker esq.), Hurdcott, Barford St. Martin, Salisbury
 Gale William (to the Rev. Edward Hungerford Goddard M.A.), Cliffe Pypard, Swindon
 Gandy Henry (to the Marquess of Bath), Horningsham, Warminster
 Garrett Thomas Henry (to James Hy. Sadler esq. J.P.), Lydiard Millicent
 Glasheen James (to Leo. Hirsch esq.), Littlecote, Hungerford
 Grace Christopher (to Col. Sir E. Antrobus bart.), Amesbury, Salisbury
 Gregory Walter (to C. Lethbridge esq. J.P.), Heytesbury
 Hall Ernest A. (to Herbert J. Harris esq. J.P.), Bowden hill, Chippenham
 Hambledon James (to Mrs. Cookson), Chute, Andover
 Huntley Samuel (to Miss E. S. Cornish), Christian Malford, Chippenham
 Jeanes Saml. (to Arthur Newall esq. J.P.), Fisherton-de-la-Mere, Wylve
 Jennings Henry (to the Rev. Canon Livingstone), Brinkworth, Chippenham
 Jones Jesse (to Miss Seymour), East Knoyle, Salisbury
 Kiddlewhite C. (to Lt.-Col. David Archer), Lushill, Highworth, Swindon
 King Henry (to Capt. Archibald Edwd. Miles), Upper Seagry, Chippenham
 Lampard Mark (to the Right Hon. George Wyndham esq. M.P.), East Knoyle, Salisbury
 Leighfield Geo. (to Viscountess Bolingbroke), Hook, Lydiard Tregoze, Wootton Bassett
 Lewis Jesse (to Mrs. Lysley), Derry Hill, Calne
 Lousada Miss (gardener to Right Hon. Sir John E. Gorst kt.), Castle Combe, Chippenham
 Macey John (to Lady Octavia Shaw-Stewart), Fonthill Gifford, Tisbury
 McIntosh David (to Lord Islington), Hartham, Corsham
 Matthews Alfred A. (to F. Alexander esq. J.P.), Everleigh, Marlborough
 Matthews Robert (to Vice-Admiral Wilson J.P.), Cliffe Pypard, Swindon
 Morris Albert (to Miss Watts), Stourpaine cottage, St. Andrew's road, Bemerton, Salisbury
 Morris Albert Joseph (to Lieut.-Col. Hornsby-Drake), Compton Bassett, Calne
 Newman Arthur (to E. McNiven esq.), Chirton, Devizes
 Ottaway Charles (to Lord Methuen G.C.B.), Corsham
 Payne Alfred (to E. C. Schomberg esq. J.P.), Seend, Melksham
 Pearce George (to the Misses Niven), Marden, Devizes
 Pendall Charles (to Eleanor Countess of Suffolk & Berkshire), Charlton, Malmesbury
 Pitt John (to Lt.-Col. Sir Audley D. Neeld bart.), Grittleton, Chippenham
 Ray Harry Arthur (to Miss Alice Warrender), Purton Stoke, Swindon
 Richardson Arthur (to George S. A. Watson-Taylor esq.), Erlestoke, Littleton Panell
 Robinson John (to T. H. Cardwell esq.), Long Newnton, Tetbury
 Rushant Henry (to the Marquess of Ailesbury), Savernake Forest, Marlborough

Scaplehorn Henry (to Henry Bycroft, Giffard esq. J.P.), Lockeridge, Marlborough
 Shirley Oliver (to H. T. Cookson esq.), Sturford cot. Corsley, Warminster
 Skelton Samuel (to Sir Charles P. Hobhouse bart. J.P.), Monkton Farleigh, Bradford-on-Avon
 Smith Henry (to the Rev. Francis Wrangham M.A.), Long Newnton, Tetbury
 Steer Henry (to Col. P. T. H. Taylor), Long Newnton, Tetbury
 Stride John Henry (to Alex. Edward Lane-Fox Pitt-Rivers esq.), Tollard Royal, Salisbury
 Strugnell William (to Right Hon. W. H. Long M.P.), West Ashton, Trowbridge
 Thatcher Sidney (to H. Thomas Holloway esq. J.P.), West Lavington, Littleton Panell
 Thomas Charles (to Capt. A. H. Southey J.P.), Bishopstrow, Warminster
 Thorne Ishmael (to Col. the Hon. W. P. Alexander J.P.), Sutton Veny, Warminster
 Tidy Albert W. (to Charles Garnett esq.), Langley Fitzurse, Chippenham
 Titheridge James (to C. W. Ansdell esq.), Whiteparish, Salisbury
 Tucker Sidney William (to Earl of Radnor), Longford, Salisbury
 Tunnington John (to Col. A. H. Charlesworth), Berwick St. John, Salisbury
 Turner William (to Mrs. Alfred Morrison), Fonthill Gifford, Tisbury
 Wait William (to Morton Hiles esq.), 3 The Marsh, Warminster
 Welby Thomas (to Hon. L. G. Greville), Upper Woodford, Salisbury
 Wells Daniel (to the Rev. T. H. Manley M.A.), Great Somerford, Chippenham
 Williams James (to Mrs. Collins), Bromham, Chippenham
 Woodfield William Alex. (to the Duke of Somerset), Maiden Bradley, Bath
 Wootton William (to Mrs. Johnson-Townley), Beechingstoke, Pewsey

GAS COMPANIES & WORKS.

Bradford-on-Avon Gas Co. (David J. Robson, manager; Geo. Summers, sec.), Frome rd. Bradford-on-Avon
 British Gas Light Co. Ltd. (Henry B. Chamberlain, manager), Gas Works road, Trowbridge
 Bucks & Oxon District Gas & Coke Co. Limited, Gas lane, Cricklade
 Calne Gas & Coke Co. Ltd. (George Isaac Gough, sec.; Albert Webb, manager), Calne
 Chippenham Gas Co. (Arthur Selman Helps, manager & sec.), Foundry lane, Chippenham
 Corsham Gas Co. Limited (Lewin Spackman, sec.), High st. Corsham
 Devizes Gas & Water Works (Joseph William Holloway, manager for the Corporation), Gas works, Devizes
 Highworth Gas Works (Hy. Jefferies, engineer & manager), Westrop, Highworth, Swindon
 Malmesbury Gas & Coke Co. (Alfred William Chubb, sec.; Henry Ball, manager), St. John's st. Malmesbury
 Marlborough Gas Co. (Henry Pond, sec. & mgr.), London rd. Marlborough
 Melksham Gas Light & Coke Co. Lim. (William Budd, sec. & manager), Bath road, Melksham
 Mere Gas, Coal & Coke Co. Limited (O. E. Rutter, sec.), Mere, Wilts
 Pewsey Gas Co. Limited (Clifford Feltham, manager), Pewsey
 Salisbury Gas Light & Coke Co. (A. Whitehead, sec.); office, 35 Canal; works (N. H. Humphrys, manager), Fisherton, Salisbury

Swindon United Gas Co. (John Joseph Jervis, sec.); office & show rooms, Queen street, Swindon
 Tisbury Gas Co. (George Ed. Lush, sec.), Wardour, Tisbury
 Warminster Gas Co. (Albert Frank Long, sec. & manager), 53 Market place, Warminster
 Westbury Gas & Coke Co. Limited (H. B. Pinniger, sec.), Fore street, Westbury
 Wilton Corporation Gas Works (H. J. King, sec.), Wilton, Salisbury
 Wootton Bassett Gas, Coal, Coke & Fitting Co. Limited (Robert Little, sec.), High street & Station road, Wootton Bassett

GAS ENGINEERS.

"Loco" Vapour-Gas Machine, Manchester

GAS FITTERS.

Bigwood Lewin Jn. High st. Melksham
 Chivers H. & G. 30 St. John street, Devizes
 Eynon F. W. 35 North st. Salisbury
 Gerrish Albert, King street, Melksham
 Harris Charles, 38 Sheep st. Devizes
 Hutton Bros. 8 Commercial rd. Swindon
 Parsons Jas. 48 Bedwin st. Salisbury
 Rendell & Sons, 11, 12 & 29 St. John st. Devizes. **See advertisement**
 Stokes G. & Son, 5 & 71 Castle street, Trowbridge
 White Thomas Henry, 2 Sidmouth st. Devizes; & at Market Lavington

GAS FITTINGS MANUFACTRS.

Guest & Chrimes, Foundry & general brass works, Rotherham. **See advertisement**

GAS METER MANUFACTRS.

Guest & Chrimes, Foundry & general brass works, Rotherham. **See advertisement**

GENERAL DEALERS.

See Shopkeepers.

GILDERS.

See Carvers & Gilders.

GINGER BEER MANUFRRS.

See Mineral Water Manufacturers.

GLASS DEALERS.

See China, Glass & Earthenware Dlr.

GLAZIERS.

See Plumbers & Glaziers.

GLOVE MANUFACTURERS.

Boulton Brothers Limited (driving), Westbury Leigh, Westbury & Bythesea road, Trowbridge
 Boulton J.P. & Co. Ltd. (riding & driving), Edenvale factory, Westbury
 Cove Mrs. R. Ashton Keynes, Swindon
 Jefferies A. L. Fore street, Westbury & Hawkeridge, Westbury
 Languth Bros. & Webley, Mill lane, Trowbridge
 May, Davis & Co. Neston, Corsham
 Ockwell Charles, High st. Cricklade

GLOVERS

See Hosiery & Glovers.

GLUE MANUFACTURERS.

Young B. & Co. Limited (gelatine, size & hair), Lock's mills, Bristol

GOLDSMITHS.

Gater & Rumbold, 26 Catherine st. Salisbury
 Jones Edward, High st. Malmesbury
 Terry Ernest M. & Son, 13 Canal, Salisbury

GOLF CLUBS.

See Clubs—Golf.

GRAINERS.

See Writers & Grainers.

GRAMOPHONE DEALERS.

Smith Samuel Augustus, 78 Fisherton street, Salisbury
 Spencer Arthur, 13 Market place, Chippenham
 Webb F. W. 14 Regent st. Swindon

GRAVE SHIELD MANUFRR.

White Fdk. Isaac, Islington, Trowbridge

GRAVEL MERCHANTS.

See Sand & Gravel Merchants.

GREENGROCERS.

See Fruiterers & Greengrocers.

GRINDERY DEALERS.

Bosley Frederick J. W. 34 Faringdon street, Swindon

Godwin A. 61 Fisherton st. Salisbury
 Scrine George, 5a, Hill st. Trowbridge
 Willis Sarah (Mrs.), 26 Brittox, Devizes

GROCERS—WHOLESALE.

[**Full lists of this trade in United Kingdom, see Grocery Trades Directory. Price 36s.**]

Hardy & Son, 25 & 31 Brown street, Salisbury

Sainsbury J. & Co. 21 Canal, Salisbury
 Stratton, Sons & Mead Limited, 16 Brittox, Devizes; High st. Melksham & High street, Marlborough

GROCERS & TEA DEALERS.

Marked thus † are also Dealers in Wines & Spirits.

Marked thus * are also Dealers in Bottled Beer.

Adlam Henry James, Heytesbury
 Adye & Son, High street, Malmesbury
 Adye Herbt. Wm. Horsefair, Malmesbury
 Akerman John William, Bromham, Chippenham

Alexander Henry & Son, 116 Trowbridge road, Bradford-on-Avon

Andrews A. E. 3 Dews rd. Salisbury
 Andrews William, Atworth, Melksham
 Angell George, 5 Church st. Calne
 Applin Arthur, Market pl. Mere, Wilts
 Ashby Mrs. Emma, Steeple Ashton, Trowbridge

*Ashe F. Upper Stratton, Swindon

Avenell H. 54 Manchester rd. Swindon
 Avery James William M. Longbridge Deverill, Warminster

Axford Edward Thomas, Barford St. Martin, Salisbury

Bailey E. F. & Son, Ebbesborne Wake & Broad Chalke, Salisbury

Bailey Mrs. A. Chittoe hth. Chippenham
 Bailey Mrs. Z. A. Holt, Trowbridge

Baines Hbt. jun. Pickwick rd. Corsham

Baish Joseph, Potterne
 Balchin William Edwin, Potterne

Ball J. T. Sutton Veny, Warminster
 Barber Herbert F. Westbury Leigh, Westbury

Barlow J. 22 Bridewell st. Devizes
 Barnes H.L. 31 Catherine st. Salisbury

Barter Frank, Wylve
 Bartlett E. E. 12 Catherine st. Salsbry

Bass Robt. 5 George st. Warminster
 Bathe A. & H. Broad Town, Swindon

Batterby J. W. 37 Endless st. Salisbury
 Beak & Son, Dilton Marsh, Westbury

Beale William, Bank street, Melksham
 Beasant J. & Son, 17 & 18 Emlyn square, Swindon

Beath J. 20 Newtown, Bradford-on-Avon
 Beaven Wm. Little Cheverell, Devizes

Beazlev Albt. Edwd. 31 Church st. Calne
 Bence Thomas, Box, Chippenham

Benger Mrs. Sarah, Bishop's Cannings, Devizes

Bennett Mrs. Mary Ann, 129 Princes street, Swindon

Betteridge George, South Wraxall, Bradford-on-Avon

Blakey R. G. Sutton Veny, Warmstr

Bolt A. J. 103 Cricklade rd. Swindon

Bolter James, Littleton Panell

Bolton William & Son, Market place, Highworth, Swindon

Bond & Son, High street, Wootton Bassett; High street, Corsham;

Calcutt street, Cricklade & Market cross, Malmesbury

Bond Misses Louisa & Winifred, Upper Chute, Andover

Boulter W. High st. Purton, Swindon

Boulton Henry, Luckington, Chppnhm

Bound Tom, Lower Woodford, Slsbry

Bowyer Thomas & Son, 13 Water Works road, Trowbridge

Bowyer John, 47 Woolley street, Bradford-on-Avon

Bradfield Mrs. J. 14 Estcourt st. Devizes

Brook William, Bulkington, Potterne

Brooke John, Box hill & Kingsdown, Box, Chippenham

Brooke Tom, High st. Malmesbury

†*Brookfield Bros 5 & 7 Wood st. Swindon

Broomfield J. Ea. Tytherton, Chppnhm

Brown S. & Son, Cheap st. Westbury

Brown R. B. Brinkworth, Chippenham

Brown Thomas, Giddea hall, Yatton Keynell, Chippenham

Brown W. 142 Rodbourne rd. Swindon

Bryant James, 13 Sladesbrook, Bradford-on-Avon

*†Buckeridge A. W. 6 High st. Calne

Budgett F. 17 Fleet street, Swindon

Bull Frank, Dilton Marsh, Westbury

†Bullock W. H. High st. Pewsey

Burch Franklin Joseph, Barford St. Martin, Salisbury

Burchell Brothers, 30 The Parade, Marlborough

Burgess F. 16 Silver st. Warminster

Burgess Hy. Market pl. Westbury

Burnett Henry, Easterton

†Burnett O. J. 5 New rd. Chippenham

Burton J. & Sons, High st. Malmesbury

Burton Sidney, Gomeldon, Salisbury

Bushell Mrs. J. Long Street, Pewsey

Butcher E. J. 21 Silver st. Warminster

Butler A. W. Bromham, Chippenham

Butt Alfred, Crudwell, Malmesbury

Butt E. C. 1 West st. Warminster

Byfield Miss Fanny L. 28 Huntingdon street, Bradford-on-Avon

Cam William, Sherston, Malmesbury

Cannings Alfd. Quidhampton, Salisbury

Caple George B. Box, Chippenham

Carpenter Alfd. L. Eastcott hl. Swindon

Carpenter Charles H. 135 Manchester road, Swindon

Carpenter W. J. 68 Princes st. Swindon

Carter & Sons, Netheravon

Carter Albert, Zeals, Wilts

Carter Mrs. H. Durrington, Salisbury

Case Miss Emily Clara, Steeple Ashton, Trowbridge

Caswell Miss A. Avebury, Marlboro' Tilshead

Chapman Rowland, Nelson rd. Salisbury

†Chapman Wm. S. 102 Fisherton st. Salisbury & Durrington, Salisbury

Chard Mrs. Emma, Old Broughton road, Melksham

Clack Mrs. Ellen, High street, Highworth, Swindon

Clarke Mrs. Emma, Swindon street, Highworth, Swindon

Clarke F. 27 & 28 Devizes rd. Swindon

Clarke Frank, 74 County road & Manchester road, Swindon

Cleverly Mrs. Fanny Jane, 49 Prospect, Swindon

Cleverly George, Wilsford, Pewsey

Clewett George S. Oxenwood, Shal-bourn, Hungerford

†*Coleman R. 16 Victoria rd. Swindon

†*Coles John Coles, 25 Market pl. Chippenham

Colston & Son, 14 Curzon st. Calne

Conduit George, Codford St. Peter, Codford St. Mary

Cook James, Teffont Ewyas, Salisbury

GROCCERS & TEA DEALERS—continued.
 Cook Philip Wm. Heddington, Calne
 Coombs Walter Charles, High street, Wootton Bassett
 Cooper Wm. John, Huish hill, Pewsey
 †Cornish J. E. 3 George st. Warmnstr
 Couch Walter, North street, Pewsey
 Coupland T. W. 4 Shambles, Bradford-on-Avon
 Covington W. 69 Commercial rd. Swindn
 Cox Arth. H. Haydon Wick, Swindon
 †Cripps W. 1 Catherine st. Salisbury
 Cripps William, Southcott, Pewsey
 Crook Alfred D. & Co. 35 High st. Salisbury
 Crook W. Bath road, Melksham
 Cross Miss M. E. Bratton, Westbury
 Cross Thos. S. Ludgershall, Andover
 †Cuff & Peters, Wardour, Tisbury
 Cuff Alfred John, Dinton, Salisbury
 Cummins Mrs. A. E. 36 The Nursery, Devizes
 Cumner's Stores, 12 The Parade, Marlborough
 Curtis Wm. & C. Kilmington, Bath
 Cutler A. W. Warminster rd. Westbury
 Davis Alfred M. 29 New road, Calne
 Davis Thomas J. Post office, East Grafton, Marlborough
 Davis Wm. 11 Sidmouth st. Devizes
 Day & Co. Purton, Swindon
 Deacon William Richard, West Lavington, Littleton Panell
 Dee T. C. 12a, Maryport st. Devizes
 Dewey E. & Sons, Wardour, Tisbury
 Dewey Charles John, Orcheston St. Mary, Shrewton
 Dicks & Sons, Sherston, Malmesbury
 Dimmer John, Bower Chalke, Salisbury
 Dinham Mrs. M. High st. Corsham
 Dixon Wltr. Jn. Chisledon, Swindon
 Dreweatt Mrs. A. Fifield, Pewsey
 Durham Francis, Seend, Melksham
 Dyke Mrs. M. Gastard, Corsham
 Edmonds W. C. 80 & 82 Park st. Salisbury
 Elliott A. J. 91 Castle st. Salisbury
 Elliott Albt. E. 51 Hythe rd. Swindon
 Elliott John, Brinkworth, Chippenham
 Elliott William J. Turleigh, Bradford-on-Avon
 Elloway & Sons, 1 Back st. Trowbrdg
 English H. G. 20 & 21 Fleet st. Swindn
 Euston Charles, Oare, Pewsey
 †*Evans J. E. & Sons, 48 Fore st. & stores, Court street, Trowbridge
 Evans W. J. Gt. Bedwyn, Hungerfrd
 †Everett W. S. 4 Market pl. Warminster
 Eyles Edwin, Nth. Tidworth, Andover
 Fare H. J. C. Hilperton, Trowbridge
 †Farrant Henry, High st. Malmesbury
 Feltham Miss Elizabeth, Shrewton
 Fennell Albt. Sandridge la. Chippenham
 Figgins W. P. 43 Kingsbury st. Marlboro
 Figgins Wm. 15 Estcourt st. Devizes
 Finlay James Kay, 25 & 27 Winchester street, Salisbury
 Foote Mrs. Caroline, Aughton, Collingbourne Kingston, Marlborough
 Ford Sidney, Wardour, Tisbury
 Fortt Bros. 36 Market pl. Devizes
 Fowler Joseph Godwin, Potterne
 Frankis Mrs. Catherine, Westrop, Highworth, Swindon
 Freeth & Son, 54 Fleet street; 57 Bridge street, Cambria Bridge rd.; 29 Eastcott hill; 77 Cricklade rd. Gorse hl & 171 Rodbourne rd. Swindn
 Fry Henry, Minety, Malmesbury
 Fuller James, Upavon, Pewsey
 Fullford H. T. 44 Catherine st. Salisbury
 Funge M. 1 Bath road, Swindon
 Fussell Thomas, Chirton, Devizes
 Gaisford James, Kilmington, Bath
 Galpin H. 35 Rolleston st. Swindon
 Gardiner H. 55 Wellington st. Swindon
 Gardner Edwd. Lance, Purton, Swindn
 Gay Stephen, Lea, Malmesbury
 George Frederick John, 147 Manchester road, Swindon
 Giddings Robert, Urchfont, Wilts
 Gilbert Henry George, Collingbourne Kingston, Marlborough
 Gilbert Mrs. Sophia, Milton, Pewsey

Godwin George, Monkton Farleigh, Bradford-on-Avon
 Goodson H. E. High st. Cricklade, Wilts
 Gore John & Co. 7 Silver st. Trowbrdg
 Gosling W. M. 37 Regent st. Swindon
 Gould Thos. L. Ramsbury, Hungerfrd
 †Gover Bros. 4 Estcourt st. Devizes
 Gover H. E. 29 Roundstone street. Trowbridge
 †Gowing & Son, High st. Melksham
 Grant George Stanley, Winterbourne Stoke, Salisbury
 Green F. Fonthill Gifford, Tisbury
 Green Robert Thomas, Broughton Gifford, Melksham
 Greenman F. V. Atworth, Melksham
 Gye Mrs. E. Market Lavington
 Hacker John, 3, 5 & 7 Marlborough road. Swindon
 Hamblin A. & Co. 1 Malmesbury rd. Chippenham
 Hancock Mrs. Mary, Tinhead, Westbury
 Hancock Mrs. Sarah H. Lyneham. Chippenham
 Hand & Edwards, 1 Harnham road, Salisbury
 Harding J. H. 31 Market pl. Chippenham
 Harding John Hy. High st. Corsham
 Harding Mrs. Mary, Blunsdon St. Andrew, Swindon
 Harding Miss Mary, Holt, Trowbridge
 Harrold Brothers, Bath rd. Melksham
 Harrold Charles, Forest, Melksham
 *Haskell George, Nunton, Salisbury
 †Hatch Thomas, Poultry cross, Salisbury
 †Haynes Albert, 76 Cricklade road. Gorse hill, Swindon
 Haynes H. W. 64 Fleet st. Swindon
 †Haynes William, Westcott place & 12 Cambria Bridge road, Swindon
 Hayward Wm. Whitley, Melksham
 Hedges Frederick Ernest, Bishopstone. Shrevenham (Berks)
 Henly Fredk. Chas. 6 Market hl. Calne
 Henshaw C. A. 2 Hamilton rd. Salisbury
 Hickman William, Alderbury, Salisbury
 †Hill Bros. Ramsbury, Hungerford
 †Hill Edwd. J. 129 High st. Marlboro
 Hilliard Jn. Wm. Burbage, Marlboro
 Hillier Fredk. Pickwick rd. Corsham
 Hillier Mrs. Littleton Panell
 Hillier Mrs. H. Stanton St. Bernard. Pewsey
 Hinder Mrs. M. Minety, Malmesbury
 Hitchings Mrs. Elizabeth, 38 Bellevue road, Swindon
 Hoare Mrs. Emily A. Post office, Wilton, Marlborough
 Hodges George, Charlton, Salisbury
 Holloway Mrs. Louisa, Steeple Ashton, Trowbridge
 Home & Colonial Stores Limited, 1 High street, Salisbury; 58 Regent street & 58 Fleet street, Swindon; 14 Fore street, Trowbridge & 27 Brittox, Devizes
 Homer C. B. 12 & 14 Harnham road, Salisbury
 Hope Mrs. Marv. 31 Oriel st. Swindn
 Horner Tom, Mid. Winterslow, Salisbury
 Howell & Son, East Tisbury, Tisbury
 Howse Albt. Hy. Everleigh, Marlboro
 Howse Mrs. George, River st. Pewsey
 Howse Walter James, Easton, Pewsey
 Hulbert Jn. Hy. Horningsham. Warminster
 †Hull Richard & Joseph, Sutton Benger, Chippenham
 Humphries W. Sha'bourn, Hungerfrd
 Hunt John & Son, 33 Malmesbury road, Chippenham
 Hurford James, Amesbury, Salisbury
 Hurn Charles, Parliament street. Chippenham Without
 Ings Clarence, Colerne, Chippenham
 International Tea Co.'s Stores Lim. 50 Market place, Warminster; High street, Chippenham & Market place. Melksham
 Irving Henry W. 1 & 2 Kingsbury st. Marlborough
 Jackson Alfred, Lower Stratton, Stratton St. Margaret, Swindon

James T. & Co. 107 Commercial road, Swindon
 James Ernest, Haydon Wick, Swindon
 James H. 37 Fleet street, Swindon
 Jefferies C. B. High st. Highwrth. Swindn
 Jefferis Charles, Bemerton, Salisbury
 †Jelks Archie, 50 Long street, Devizes
 Jenkins S. & Son, 57 Winchester st. Salisbury
 Jenkins Mrs. R. 68 Milford st. Salisbury
 Johnson E. F. Burbage, Marlborough
 Jones James, Forest, Melksham
 Jones Joseph, Wroughton, Swindon
 Jones William, Downton, Salisbury
 Jukes Albert, Fovant, Salisbury
 Kail Ernest, Porton, Salisbury
 Kane Geo. W. 30 County rd. Swindon
 Keene Alfred Goulding, Lower Stratton, Stratton St. Margaret, Swindn
 Kellow Mrs. E. Teffont Magna. Salisbury
 †Kempster Frank, Purton, Swindon
 Kempster W. J. High st. Cricklade
 Kent Albert, Oaksey, Malmesbury
 Kent Sidney J. 33 Trinity st. Salisbury
 †Kerr Wm. Hy. Wroughton, Swindon
 Keynes Wm. C. Kington St. Michael, Chippenham
 Kimber Geo. Tollard Royal, Salisbury
 King James, Bromham, Chippenham
 King Miss S. F. Upavon, Pewsey
 King Mrs. Agnes, Wroughton, Swindn
 Kitley Tom, Berwick St. James, Salisbury
 Lane Mrs. Sarah, Dinton, Salisbury
 Langcaster T. 31 Faringdon st. Swindn
 Latham Eli, Lacock, Chippenham
 †Lewis T. C. (British wines), 3 Maryport street, Devizes
 Lines Arthur Henry, Heytesbury
 Lipton Limited, 41 Silver street, Salisbury & 18 Fore street, Trowbridge
 Lloyd Geo. Jas. Stapleford, Salisbury
 Lockstone W. & E. Oxford st. Mimsbury
 Long Thomas & Sons, Tilshead
 Long A. E. High street, Malmesbury & Sherston, Malmesbury
 Maidment F. Chitterne, Codford St. Mary
 Maidstone Thos. Burbage, Marlboro
 Mann Geo. Hullavington, Chippenham
 Manning John, High street, Wootton Bassett
 Mantell Mrs. Alice Kate, Post office, Rowde, Devizes
 Mark J. E. Warminster rd. Westbury
 Marks Herbt. S. 108 Dean st. Swindon
 Marsh Frank S. Bratton, Westbury
 Marshall John C. North st. Pewsey
 Mason P. H. & Co. 17 High st. Swindn
 †Mees Arthur H. 17 East st. Warmnstr
 Merrett Eli, High street, Corsham
 Miles Mrs. Georgina, Post office, Upper Seagry, Chippenham
 Miles James, 22 Milford st. Salisbury
 Millard A. Dilton Marsh, Westbury
 Millard A. W. Dilton Marsh, Westbury
 Millard Jas. Dilton Marsh, Westbury
 Mills Miss J. A. 25 Groves st. Swindn
 Milsom Harry H. Sheldon road, Chippenham Without
 Milsom James B. Sheldon road, Chippenham Without
 Minett Jn. H. Sherston, Malmesbury
 Minty Mrs. F. Bromham, Chippenham
 Mitchell Samuel, Downton, Salisbury
 Mizen & Poolman, Codford St. Mary
 Moody F. 7 to 11 Fore street, Common, Warminster
 Moon Miss J. Ramsbury, Hungerford
 Moore J. 41 Newtown, Bradford-on-Avon
 Morgan James, Road, Bath
 Morris Arthur, 13 Lorne st. Swindon
 Mortimer A. Broughton Gifford. Melksham
 Moss Ernest, Minety, Malmesbury
 Moulder Wm. 80 William st. Swindn
 Mu'ins John F. All Cannings, Devizes
 Murch Miss Elizabeth, Newbury, Horningsham, Warminster
 Naile Jn. E. Cross Haves, Malmesbury
 Naish W. J. 44 & 46 Trinity st. Salisbury
 Nelthorpe Edgar Elliot, Aldbourne

- New Swindon Industrial Co-operative Society Limited (Arthur Thomas, manager) (No. 5 branch), Purton, Swindon
 Newman F. & Sons, High street, Malmesbury
 Newman Mrs. A. V. Purton, Swindon
 Nicholas Bros. 27 Wilton rd. Salisbury
 †Nichols A. 35 Market street, Bradford-on-Avon
 Noad Henry, Road, Bath
 *Norris & Archard, Church street, Melksham
 Norris Mrs. Sophia, Hinton, Trowbridge
 Noyes Mrs. J. Burbage, Marlborough
 Osborne Mrs. Elizabeth, Upper Stratton, Stratton St. Margaret, Swindon
 Osborne Miss I. Moredun, Swindon
 Ovens Hy. J. 92 Hythe rd. Swindon
 Ovens John, 13 Avenue rd. Swindon
 Ovens William Charles, Aldbourne
 Packer John, 197 Cricklade rd. Gorsehill, Swindon
 Pain Sam, Chilmark, Salisbury
 Pannell Wm. Durrington, Salisbury
 Park Wm. Hy. 57 London road, Calne
 Parrett Alfd. Bishopstone, Salisbury
 Parrott S.E. 44 Manchester rd. Swindon
 Parsons Mrs. Elizh. Holt, Trowbridge
 Parsons Jn. Lydiard Millicent, Purton
 Parsons Mrs. Sophia, Lower Wanboro'. Swindon
 Parsons Wm. Edward st. Westbury
 Payne Wm. Hy. 9 George st. Warmnstr
 Peapell John Crook, Post office, South Marston, Swindon
 Pearce & Pearce, 6 Market place, Chippenham
 Penny W. & Son, 39 Newtown, Bradford-on-Avon
 Perrett William, High st. Melksham
 Phillips Thos. 115 Clifton st. Swindon
 Pickard Mrs. A. Figheldean, Salisbury
 Pickett William, Wroughton, Swindon
 Pinniger Mrs. R. Cstle. Combe, Chppnhm
 Platt George, Sherston, Malmesbury
 Pocock Mrs. Frances, Post office, Winterbourne Gunner, Salisbury
 †Pocock H. W. 3 High st. Marlboro'
 †Pond G. W. 1 High st. Chippenham
 Pontin John, 20 New road, Calne
 †Ponting Mrs. Sarah, Box, Chippenham
 Pope W. Alton Barnes, Pewsey
 Porter Albert, Upavon, Pewsey
 Porter Henry James, 11 & 12 Roundstone street, Trowbridge
 Porter Miss Sarah, Seend, Melksham
 Pound W. 26 & 27 New rd. Chippenham
 Pritchard C. 46 Castle st. Trowbridge
 Probyn A. B. 54 Catherine st. Salisbury
 Provis Mrs. M.A. Foxham, Chippenham
 Pyle Fred, 28 Cromwell st. Swindon
 Radbone Edward H. High st. Wootton Bassett
 Radbone Edward Henry, Market cross, Malmesbury
 Ranger Mark & Sons, Durrington, Salisbury
 Rawlings & Son Ltd. Hindon, Salisbury
 Rawlinson Wm. Woodborough, Pewsey
 Beardon S. 122 Victoria rd. Swindon
 Rees Edgar W. Hilperton, Trowbridge
 Reynolds Charles, Milton, Pewsey
 Reynolds Saml. 12 Newtown, Trowbridge
 Rich Miss Janette, 1 Albert st. Swindon
 Richman James, 9 Silver street, Bradford-on-Avon
 Rickards J. W. Avebury, Marlborough
 Riddick Phineas, West Knoyle, Bath
 Roberts G. 30 Mortimer st. Trowbridge
 Roff William George, 77 & 78 High street, Marlborough
 Rogers Mrs. Sarah J. & Son, Semley, Shaftesbury
 Rogers A. Shaw hill, Shaw, Melksham
 Rogers Mrs. E. Berwick St. John, Salisbury
 Rogers L. Shaw hill, Shaw, Melksham
 Rose W. & Sons, 29 Bond st. Trowbridge
 Rosier John, Ramsbury, Hungerford
 Rowland Mrs. E. 40 Prospect hl. Swindon
 Rowlett J. T. Market place, Melksham
 Roy Ernest Edwd. Ludgershall, Andover
 Rutt Mrs. Mary Ann, Wilton, Marlboro'
 Sainsbury J. & Co. 3 Wicker hl. Trowbridge & Nth. Bradley, Trowbridge
 Salter Harry, Lea, Malmesbury
 Saunders James Stephen, Collingbourne Ducis, Marlborough
 Savage Henry, Froxfield, Hungerford
 Scammell J. E. Albany rd. Salisbury
 Scarlett E. H. 136 Victoria rd. Swindon
 Scott E. G. & Sons, Westbury Leigh, Westbury
 Scott John & Co. Burton & Grittleton, Chippenham
 Scott Benjamin Edwin, Post office, Westbury Leigh, Westbury
 Scovell Fredk. Redlynch, Salisbury
 Sharp H. J. Donhead St. Andrew, Salisbury
 Shepherd Frank, 69 Fisherton street, Salisbury & Amesbury
 Shepherd George, Bath road, Devizes
 Shepherd Hy. Dilton Marsh, Westbury
 Shepherd W. 89 North street, Wilton, Salisbury
 Sheppard C. 45 London rd. Salisbury
 Sheppard Mrs. Mary, Winterslow common, Salisbury
 Sheppard Walter, Box, Chippenham
 Sheppard Wm. J. Boscombe, Salisbury
 Sherman William, Swindon street, Highworth, Swindon
 †Silby Granville Alexander, Ditchampton, Wilton, Salisbury
 Silcox S. 81 West street, Warminster
 Simpson & Son, 42 Market pl. Devizes
 Slade Edwin & Son, 17 Fore street, Trowbridge & 1 Bath road, Bradford-on-Avon
 Smith Brothers. Potterne
 †Smith A. H. High street, Cricklade
 Smith Benjamin, Bushton, Cliffe Pypard, Swindon
 Smith Mrs. E. Lyneham, Chippenham
 Smith F. Fonthill Bishop, Salisbury
 Smith Mrs. Louisa, West Overton, Marlborough
 Smith Miss Mary, Shrewton
 Smith Percy, Wood st. Wootton Bassett
 Smith S. 134 Manchester rd. Swindon
 Smith Thomas. Hanging Langford. Steeple Langford
 Soul Brothers, Amesbury, Salisbury & North Tidworth, Andover
 Southon Samuel James, The Stores, Compton Chamberlayne, Salisbury
 Spackman H. & Sons, High street, Corsham
 Spencer T. F. Swallowcliffe, Salisbury
 Staniland H. R. 10 Birch st. Swindon
 Star Tea Co. Limited, 53 Fore st. Trowbridge & High st. Corsham
 Stockwell H. J. Semington, Trowbridge
 Stokes G. W. Road, Bath
 Stokes Robert, 53 Silver st. Salisbury
 Strange Miss Alice, Blunsdon St. Andrew, Swindon
 Stratton, Sons & Mead Limited, High street, Melksham; 16 Brittox. Devizes & High st. Marlborough
 Stratton Henry George, Heytesbury
 Street John, West Dean, Salisbury
 Strond Allan, Chisbury, Little Bedwyn, Hungerford
 Swain John, Neston, Corsham
 Swayne & Button, 29 Causeway, Chippenham
 Tanner Miss E. 9 Florence st. Swindon
 Tanner Mrs. E. J. Lacock, Chippenham
 Tarrant W. 24 Kingsbury street, Marlborough
 Taylor & Son, Ashton Keynes, Swindon
 Taylor Mrs. C. 33 Causeway, Chippenham
 Tavor Fred, New Zealand, Goatacre. Calne
 Thame Henry Thomas, 52 Regent st. Swindon
 Thomas Arthur, 25 Milton rd. Swindon
 Thomas J. C. Gt. Bedwyn, Hungerford
 Thrush G. 0 New road, Chippenham
 Tilling A. M. Norton, Malmesbury
 †Timms Edwd. 59 North st. Swindon
 Tinnams H. Imber, Codford St. Mary
 Tovey George Brunton, Collingbourne Kingston, Marlborough
 Trotman Daniel, Lower Stratton, Stratton St. Margaret, Swindon
 Trowbridge Co-operative Society, Market place, Westbury
 Tuck Frank. East Knoyle, Salisbury
 Tucker Mrs. M. Seend, Melksham
 Turner Frank, 42 High st. Salisbury
 Turner James, 18 West st. Warminster
 Tutt F. T. Netherhampton, Salisbury
 Vincent Mrs. Annie, 22 St. Ann st. Salisbury
 Viner Samuel, 32 Huntingdon street, Bradford-on-Avon
 Wagg W. Coombe Bissett, Salisbury
 Wait B. 198 Cricklade rd. Swindon
 Walker & Co. 13 Brittox, Devizes & 22 Market place, Warminster
 Wall Mrs. J. 158 Clifton st. Swindon
 Walters S.E. 38 Goddard aven. Swindon
 Walton Arth. Morgan, Market Lavington, Devizes & Easterton
 Walton John & Co. Ltd. Mere, Wilts; Maiden Bradley; Zeals; & Bourton, Dorset. **See advertisement**
 Ward James, Upper Stratton, Stratton St. Margaret, Swindon
 Warner Mark, jun. Woodfalls, Downton, Salisbury
 Watson & Gowen, 40 Gloucester rd. Trowbridge
 Watts John, 84 Victoria rd. Swindon
 Waylen Andrew, High street, Pewsey
 Webb William, 26 High street, Calne
 Webber F. 25 Tennyson st. Swindon
 †Wells & Co. 40 Blue Boar row, Market place, Salisbury
 West W. B. & Co. 16 Devizes road, Salisbury
 †Weston Hy. High st. Wootton Bassett
 Whatley Albert, Four corners, Wilton, Salisbury
 Wheeler W. J. & Co. 67 Market place, Chippenham
 Wheeler James, 108 Curtis st. Swindon
 Whitaker H. Rodbourne Cheney, Swindon
 White A.H. Temple, Corsley, Warmnstr
 White Mrs. Ann, 124 Stafford street, Swindon
 White H. Lane end, Corsley, Wrmnstr
 White J. 9 North st. Wilton, Salisbury
 White John, Wardour, Tisbury
 White Standford, Hindon, Salisbury
 Wilcox F. J. 19 Victoria rd. Warmnstr
 Wilkins John, Limpley Stoke, Bath
 Wilkins Wm. J. Tockenham, Swindon
 Williams Ernest David, 11 Silver st. Bradford-on-Avon
 Williams George, Central stores & bakery, Shrewton
 Williams George, Donhead St. Andrew, Salisbury
 †Willis A. High st. Highworth, Swindon
 †Wilson & Kennard, 14 Market pl. Warminster
 Wiltshire Bros. 109 Westcott pl. Swindon
 Wiltshire Gad & Son, Studley, Calne
 Wiltshire Produce Co. 32 High st. Chippenham
 Wiltshire Jabez, 8 The Square, Calne
 Wiltshire James, Hilmarton, Calne
 Wiltshire Simeon, 22 Church st. Calne
 Wiltshire William, Bradenstoke-cum-Clack, Chippenham
 Winslow H.G. Steeple Ashton, Trwbdge
 Wise J. G. 178 Rodbourne rd. Swindon
 Witts H. J. 14 Church st. Trowbridge
 Witts W. H. Wootton Rivers, Marlboro'
 Woodford Ernest, Downton, Salisbury
 Woodford Jn. E. Downton, Salisbury
 Woodman Wm. Triangle, Malmesbury
 Woodroffe G. A. 30 High st. Salisbury
 Wooff S. J. 42 Castle st. Salisbury
 Wootten & Co. 12 Silver street, Trowbridge & Market place, Westbury
 World's (The) Tea Co. 53 Regent st. Swindon
 Yates Arth. E. Ludgershall, Andover
 Yeates Mrs. E. High street, Cricklade
 Young & Son, Gt. Wishford, Salisbury

GUN & RIFLE MAKERS.

Chamberlain A. 18 Queen street, Salisbury. **See advertisement**
 Cole & Son, 33 Market place, Devizes
 Goddard G. E. Sons & Co. High st. Pewsey
 Turner Mrs. Henry Arthur, High st. & Bath road, Marlborough

GUN BARREL BROWNER.

Chamberlain A. 18 Queen street, Market place, Salisbury. **See advertisement**

GUN CASE MAKER.

Chamberlain A. 18 Queen street, Market place, Salisbury **See advertisement**

GUTTA PERCHA MANUFERS.

India Rubber, Gutta Percha & Telegraph Works Co. Limited; offices, 100 to 106 Cannon street, London E C; works, Silvertown, London E; branch, 22 Victoria st. Bristol; gutta percha sheet & tissue, golf balls, tubing, buckets &c

GYMNASTIC APPARATUS MANUFACTURERS.

Piggott Brothers & Co. Limited, 220, 222 & 224 Bishopsgate, London E C. Telegrams, "Piggott, London;" 'Phone 4850 London Wall

HABERDASHERS.

Bennett T. B. 6 Butcher row, Salisbury
 Chalke Miss Mary E. 41 West street, Wilton, Salisbury
 Slocomb Mrs. M. 33 Mortimer st. Trowbridge
 Sly James Henry, 35 Market place, Warminster
 Tylee Miss E. 62 Gigant st. Salisbury

HABIT MAKERS & LADIES' TAILORS.

Busvines Limited, tailors & riding habit makers to Her Majesty the Queen and the Courts of Europe, 4 Brook street, Hanover square, London W; T A "Busvine, London"

**HAIRDRESSERS.**

Archard Alfred, 28 Newtown, Bradford-on-Avon
 Archard F. 8 Shambles, Bradford-on-A
 Ball Frank, 59 New rd. Chippenham
 Ball H. W. 28 Market pl. Chippenham
 Barnes Frederick, Swindon st. Highworth, Swindon
 Barter Edward, Redlynch, Salisbury
 Beavis W. Ludgershall, Andover, Wilts
 Bellew Thos. 14 East st. Warminster
 Bezer W. H. 181 Rodbourne rd. Swindon
 Blanchett W. H. 20 High st. Salisbury
 Blanchett William, 45a, Winchester street, Salisbury
 Boreham F. 49 London rd. Salisbury
 Bridges W. 2 Southbroom pl. Devizes
 Bridle Tom B. & Son, 67 Fisherton street, Salisbury
 Brinson C. H. 53 Fore st. Trowbridge
 Brown & Seymour Limited, 57 Market place, Chippenham
 Bush W. H. 43 Cricklade st. Swindon
 Byfield Reginald. 9 Wicker hl. Trwbrdg
 Cavalo J. 170 Westcott pl. Swindon
 Childs Jsph. Thos. 8 Milton rd. Swindon
 Churchill A. 61 Winchester st. Salisbury
 Churchill Mrs. S. 9 High st. Warminster
 Clark & Potheary, 11 Butcher row, Salisbury

Clifford Wm. High st. Wootton Bassett
 Compton Hy. 143 Victoria rd. Swindon
 Cooke Arthur, High st. Malmesbury
 Coster Wm. Ramsbury, Hungerford
 Daw George E. 2 Regent st. Swindon
 Denston & Co. 25 Stallard street, Trowbridge
 Dobbins P. 163 Rodbourne rd. Swindon
 Dodgson Wm. F. 59 Devizes rd. Swindon
 Drewett A. 105 Commercial rd. Swindon
 Eady F. 49 Stallard st. Trowbridge
 Eburne Geo. 65 Commercial rd. Swindon
 Edwards Mark, High st. Highworth, Swindon
 Evans Charles H. H. 82 London rd. Marlborough
 Evill Wm. Ramsbury, Hungerford
 Farwell Alfred John, 78 North st. Wilton, Salisbury
 Field G. 166 Fisherton st. Salisbury
 Fryer H. Ludgershall, Andover, Wilts
 Gard G. A. 116 Commercial rd. Swindon
 Gardner R. S. 5 Silver st. Trowbridge
 Garrett Bros. 13 Fore st. Trowbridge
 Gillett Wm. 29 The Parade, Marlboro'
 Goddard E. H. Pickwick rd. Corsham
 Goldsmith Jn. W. 18 High st. Swindon
 Gregory Hy. E. Church st. Melksham
 Gumm R. 36 Mortimer st. Trowbridge
 Gunning Wm. E. 24 Church st. Calne
 Hall A. 1 Cambria Bridge rd. Swindon
 Harris William, 106 Cricklade road, Gorse hill, Swindon
 Hayward F. Market place, Melksham
 Henstridge Fredk. 65 Brown st. Slisbury
 Higgs G. 149 Manchester rd. Swindon
 Higgs T. J. 206 Rodbourne rd. Swindon
 Humphries W. Castle st. Mere, Wilts
 Hurley T. 11 Church st. Trowbridge
 Jackson Henry, 5 Market pl. Salisbury
 Jerrard H. J. 96 Fisherton st. Salisbury
 Jones A. C. 28 Faringdon st. Swindon
 Kay Albt. Gloucester st. Malmesbury
 Kilminster F. High street, Cricklade
 Lancaster J. G. 28 Maryport st. Devizes
 Leeson W. H. 46 Market pl. Chippenham
 Lipton Julius, Pickwick rd. Corsham
 Lloyd Harry, 43 Northgate st. Devizes
 Mapstone John Hy. 4 London rd. Calne
 Marsh William, 3 Kent rd. Swindon
 Messeter H. High st. Wootton Bassett
 Milsom E. W. 55 Market pl. Chippenham
 Morrison Angus, 20 Broad st. Swindon
 Morrott G. 175 Westcott pl. Swindon
 Morgan Robt. W. Downton, Salisbury
 Mullins Alfred, Wardour, Tisbury
 Nichols Arthur, 27 High st. Calne
 Nowell Albert E. Bath rd. Melksham
 Palmer L. B. 110 High st. Marlboro'
 Pearce & Son, 3 Market st. Swindon
 Pickford Sidney, Castle st. Mere, Wilts
 Pickford W. East Tisbury, Tisbury
 Powell Edward John, High street, Corsham & 4 High street, Calne
 Powell Edward J. The Parade, Box, Chippenham
 Powell Walter, 8 Malmesbury road, Chippenham
 Price Brothers, 76 Bridge st. Swindon
 Rebbeck F. G. 21 Park la. Chippenham
 Reveley Ernest, 7 Station rd. Swindon
 Rich S. G. Maristow st. Westbury
 Richards Robert, Lower Stratton, Stratton St. Margaret, Swindon
 Saxty Sidney, 4 Castle st. Trowbridge
 Sheppard Henry, Brind, Aldbourne
 Sheppard Thos. 27 Milford st. Salisbury
 Sidney H. 15 Catherine st. Salisbury
 Smith C. Sherston, Malmesbury
 Sparks Thomas, 31 Milford street; 9a, Winchester street & 139 Fisherton street, Salisbury
 Speake Thomas, Wroughton, Swindon
 Steadman H. & Son, 6 Market place, Warminster
 Stratford H. 198 Rodbourne rd. Swindon
 Stretford E. 25 Manchester rd. Swindon
 Tanswell Harry, 16 High st. Warminster
 Tavlour Robert, 3 The Strand, Calne
 Thompson Mrs. C. 49 Regent st. Swindon
 Turner S. J. Warminster rd. Westbury

Wakefield William, 105 Cricklade rd. Gorse hill, Swindon
 White Frederick George, 31 Market street, Bradford-on-Avon
 Wilkins J. H. Triangle, Malmesbury
 Williams J. G. 44 Market pl. Devizes
 Willis Samuel, Market place, Pewsey
 Witt William, Amesbury, Salisbury
 Young Henry, 4 Little Brittox, Devizes

HAIRDRESSERS' SUNDRSMN.

Hovenden R. & Sons Ltd. 29, 30, 31, 32 & 33 Berners street, Oxford st W & 85, 89, 91, 93 & 95 City rd E C, London
 Osborne, Garrett & Co. 51 to 54 Frith street & 8 & 11 Bateman street, Soho, London W
 Parton, Son & Co. Limited, 5 & 6 Bull ring, Birmingham

M & BEEF DEALER.

Hall Thos. 24 Roundstone st. Trowbridge

HAM CURERS.

See Bacon Curers.

HARDWARE DEALERS.

Burton George, Wardour, Tisbury
 Domestic Bazaar Co. Ltd. 47 Bridge street, Swindon
 Dyke F. 14 Monday Market st. Devizes
 Harding F. W. 47 Castle st. Trowbridge
 Leppard Louis L. 8 Market pl. Devizes
 McIlroy William Limited, 64 to 72 Regent street, Swindon
 Mitchell Wm. Jn. High st. Marlborough
 Noad Henry, Road, Bath
 Richards Alec George, 22 The Nursery, Devizes
 Ricketts Stanley C. The Common, Broughton Gifford, Melksham
 Sandling Mrs. Annie, 202 Rodbourne road, Swindon
 Whatley N. Pickwick rd. Corsham
 Wyatt Mark H. 10 High st. Warminster
Full lists of this trade in United Kingdom, see Engineers Directory. Price 30s.]

HARNES MAKERS.

See Saddlers & Harness Makers.

HARNES COMPOSITION MA.

Talbot James, 56, 58 & 60 Milford street, Salisbury

HATTERS.

Billett & Co. 21 Faringdon st. Swindon
 Button C. J. & Co. 23 Fore st. Trwbrdg
 Cheesman Trayton, 8 Queen st. Salisbury
 Craddock Edward H. & Co. 28 Regent street, Swindon
 Eldridge & Young, 11 & 13 Catherine street, Salisbury
 Foreman & Sons, 34 High st. Warminster & Fogsamshire, Chippenham
 Foss L. & Son, 18 Wood st. Swindon
 Hibberds Ltd. High st. East Tisbury
 Hillier Frederick George, 140 Fisherton street, Salisbury
 Hutchings Joel, 49 Market pl. Chippenham
 Osmond Reginald Lewis, 36 Market place, Warminster
 Richards Ernest C. 59 & 60 Bridge street, Swindon
 Roper & Co. 1 Queen st. Salisbury
 Saxty John, 32 Fore st. Trowbridge
 Sloper M. & Co. 31, 32 & 33 Maryport street & 17 Brittox, Devizes; & at Marlborough
 White Henry (Melksham) Limited, High street, Melksham

HAULIERS.

Archard & Sons, Bristol road, Chippenham Without
 Ashley Geo. 8 New Park st. Devizes
 Avenell Joseph Edward, Rotten row, Wanborough, Swindon
 Baker W. H. 20 St. Paul's rd. Salisbury

Ball W. Blunsdon St. Andrew, Swindon
 Barnes Brothers (steam), Southwick, Trowbridge
 Barnes George, Ludgershall, Andover
 Bishop Geo. Up. Wraxhall, Chippenham
 Blake Edward, 58 Meadow road, Fisherton, Salisbury
 Fox Frank, Foxley road, Malmesbury
 Brinsdon T. Castle Combe, Chippenham
 Brooke G. A. Semington la. Melksham
 Brown A. & G. T. Steeple Ashton, Trowbridge
 Brown John, Canal wharf, Semington, Trowbridge
 Bundy Charles Thomas, Cholderton (West), Salisbury
 Burchell Jehu, Goatacre, Calne
 Burton William, Farleigh Wick, Bradford-on-Avon
 Bury William, Wilsford, Pewsey
 Bush Henry Geo. Chisledon, Swindon
 Chamberlain G. Ramsbury, Hungerford
 Chivers W. E. & Sons, 29 Sheep st. Devizes. **See advertisement**
 Chivers Frank, 1 Estcourt st. Devizes
 Clarke John, Nettleton, Chippenham
 Cleverly A. Nettleton, Chippenham
 Coombs G. North st. Wilton, Salisbury
 Cope D. 21 Kingshill road, Swindon
 Dann G. F. Maddington, Shrewton
 Dixon P. 28 Rotherstone, Devizes
 Doel M. A. & Son, 30 Church st. Warminster
 Doel Albert E. 115 Trowbridge rd. Bradford-on-Avon
 Down Tom, The Pound, Mere, Wilts
 Drewett Albt. E. 8 Curzon st. Calne
 Dyer Henry, Codford St. Peter, Codford St. Mary
 Exton John, Horsefair, Malmesbury
 Ferris Moses, Lyneham, Wootton Bassett
 Glastonbury C. Long Newnton, Tetbury
 Goddard Fredk. 17 Newport st. Swindon
 Goodall Henry, Worton, Potterne
 Goodenough Jn. 30 Bellevue rd. Swindon
 Hancock Alfd. 82 Wood la. Chippenham
 Harman David, Forty, Cricklade
 Harris John, Durrington, Salisbury
 Hillier S. Christian Malford, Chippenham
 Holloway Thomas (steam), Market Lavington
 Hope David, West Grafton, Marlboro'
 Hughes J. North Wraxhall, Chippenham
 Hunt Charles, High street, Bishopstone, Shrivenham (Berks)
 Hunt J. Church st. Wootton Bassett
 Jewell Brothers, 21 Highfield road, Devizes road, Salisbury
 Kington I. Luckington, Chippenham
 Lapham Albert George, 11 Boreham road, Warminster
 Law Alfred, Hankerton, Malmesbury
 Lawes George, Ludwell, Salisbury
 Leighfield Francis, Nore marsh, Wootton Bassett
 Lever Charles E. Ansty, Salisbury
 Lewis Edwd. Burnham rd. Malmesbury
 Little E. Langley Fitzurse, Chippenham
 Little W. Winsley, Bradford-on-Avon
 Lucas & Pauling Limited (steam), Ramsbury, Hungerford. Telegrams, "Lucas, Ramsbury"
 Martin H. High street, Corsham
 Mathews Henry Bryant, Hankerton, Malmesbury
 Merritt B. & Son, 20 Sheep st. Devizes
 Milsom R. Luckington, Chippenham
 Mortimer Sidney, Woodboro. Pewsey
 Musty James, Oaksey, Malmesbury
 Neale Ethelbert, Sopworth, Chippenham
 Neale Timothy, Sherrington, Codford St. Mary
 Page Alfred, Page street, Swindon
 Pearce Richard, Lower st. Potterne
 Penny Wm. 2 Rampart rd. Salisbury
 Penstone Wm. High st. Wootton Bassett
 Phillips W. Blind lane, Chippenham
 Pickett John, Wroughton, Swindon
 Pile Henry, Oare, Pewsey
 Poulton Josph. Haydon Wick, Swindon
 Rawlings & Webb, Broughton Gifford, Melksham

Razey Harry, Cholderton (We.), Salsbury
 Robbins, Lane & Pinniger Lim. Honey-street wharf, Woodborough, Pewsey
 Roff Edmund, London rd. Marlboro'
 Rose L. 41 Wood lane, Chippenham
 Ryall J. T. Ludlow's farm, Warminster
 Simpkins Tom, Coxstalls, Wootton Bassett
 Smith A. 67 Park lane, Chippenham
 Smith Benjamin, Bushton, Cliffe Py-pard, Swindon
 Smith E. J. Ashley, Box, Chippenham
 Smith Jn. West Kington, Chippenham
 Snelgrove Frederick, Chirton, Devizes
 Snell E. Luckington, Chippenham
 Snook William, Easterton
 Spackman Henry, Winterbourne Monkton, Swindon
 Stallard Robert, Chisledon, Swindon
 Stephens Hy. 10 West st. Warminster
 Stoneham W. Hullavington, Chippenham
 Street Mrs. Edward, Box, Chippenham
 Stroud Charles, Aldbourne
 Summers Frank (steam), 21 Estcourt street, Devizes
 Swanborough H. All Cannings, Devizes
 Tanner H. Hullavington, Chippenham
 Tavor A. The Island, Mere, Wilts
 Taylor Charles, Wroughton, Swindon
 Titcombe Thomas, Lydiard Tregoze, Wootton Bassett
 Tucker G. Langley Fitzurse, Chippenham
 Vincent John, Hankerton, Malmesbury
 Watts Edwd. Steeple Ashton, Trowbridge
 Watts Ernest, Ramsbury, Hungerford
 Webb Geo. Brinkworth, Chippenham
 Wells Geo. Salisbury rd. Marlborough
 Whale John, Goatacre, Calne
 Whatley William, Upton Lovel
 Wheeler Wm. Burbage, Marlborough
 White Henry, West Dean, Salisbury
 Whitear William, Sunnyside, Bishopstone, Shrivenham (Berks)
 Whitmarsh William J. Netheravon
 Williams Joseph, Holt, Trowbridge
 Wiltshire F. E. 25 County rd. Swindon
 Witchell Percy, Durrington, Salisbury
 Withers J. J. Corton, Upton Lovel
 Witt George, 35 York road, Salisbury

HAWKERS.

Conio Mrs. Louisa, 9 East st. Salisbury
 Hunt R. Church st. Wootton Bassett
 Rossiter Benjamin, Rowde, Devizes
 Scarrott Alfred, Corton, Malmesbury
 Smart Samuel, 48 Conigre, Trowbridge

HAY & STRAW MERCHANTS.

Bowle Edward & Son, 9 Queen street, Salisbury
 Bunney C. E. P. Ludgershall, Andover
 Clarke Walter, Minety, Malmesbury
 Drew & Co. Market place, Devizes
 Giles Ernest Albert, Cricklade
 Giles E. E. Forty, Cricklade
 Grant Geo. Steeple Ashton, Trowbridge
 Harding & Son, Downton, Salisbury
 Hiscocks A. S. Pickwick rd. Corsham
 Knight Albert, 2 Mason's hill, Bradford-on-Avon
 Kunkler Francis John, Buckleaze, Pewsey
 Pickard Job, West view, Bradford-on-Avon
 Rich J. Brillscote, Lea, Malmesbury
 Selman S. & Son, Forty, Cricklade
 Stephens Henry, 10 West street, Warminster
 Toomer John & Sons Limited, Bath road, Swindon

HAY & STRAW SALESMEN

Abbott & Co. Ltd. 48 Mark lane, London E C; & at 12 Custom House street, Cardiff

HAY TRUSSER.

Curtis Raymond, Cricklade

HEARTH RUG MANUFACTR.

Chalke W. Old Jail ground, Salisbury

HEARTHSTONE MANUF.]

Cooke Edwin H. Wilton, Salisbury

HEDDLE MAKERS.

Richmond W. H. & Co. 2 Applegate court, Newtown, Trowbridge

HEMP MANUFACTURERS.

Maggs C. W. & Co. (Melksham) Limited, Spa road, Melksham
 Pocock Herbt. 18 College st. Salisbury

HERBALISTS.

Gingell Miss F. 13 Newtown, Trowbridge
 Hambling S. 27 Wellington st. Swindon
 Hunt Frederick George, 79a, Fisherton street, Salisbury
 Miller Mrs. Elizabeth, 44 Commercial road, Swindon
 North James William, Inglenook, Cock hill, Trowbridge
 Stewart J. P. 1 St. Ann st. Salisbury

HIDE & SKIN MERCHANTS.

[**Full lists of this trade in United Kingdom, see Leather Trades Directory. Price 25s.]**

Crow Lionel M. Angel yd. Marlboro'
 Tylee Chas. E. 64 Gigant st. Salisbury

HOCKEY CLUBS.

See Clubs—Hockey.

HOCKEY STICK MAKERS.

Crosby & Jennings, 67 High street, Marlborough

HOIST MAKERS.

Waygood R. & Co. Ltd. Falmouth rd. London S.E. See Lift Makers

HOMES.

(See also Convalescent Homes.)

Church of England Soldiers' Institute (Thos. Stratton, manager), Camp, Bulford, Salisbury
 Diocesan Deaconesses Institution (Deaconess S. E. Aldred, deaconess), 91 Crane street, Salisbury
 Home of Industry (Miss Amelia Pearce, supt.), 46 & 48 St. Ann st. Salisbury
 Orphanage of Pity for Girls (A Sister of St. Dany's, lady supt.), Vicarage street, Warminster
 St. Bartholomew's Home (Orphanage) (Miss Smith, lady founder; Mrs. Singer, matron), Old park, Devizes
 St. Elizabeth's Home & Industrial School (Sisters of Charity of St. Vincent de Paul), Exeter st. Salisbury
 St. Michael's Home for Friendless Girls (Miss Elizabeth Hall, lady supt.), Endless street, Salisbury
 St. Michael's Home for Motherless Girls (Mrs. McCausland, matron), Shalbourne, Hungerford
 St. Paul's Home (almshouses), Fisherton, Salisbury
 Salisbury Diocesan Deaconesses' Institution (Deaconess Sarah Emma Aldred, deaconess), 91 Crane street, Salisbury
 Salisbury Diocesan House of Mercy (The Lord Bishop of Salisbury, patron; the Earl Nelson, president; the Earl of Radnor, the Earl of Pembroke & the Dean of Salisbury, vice-presidents; Rev. the Hon. B. P. Bouverie, hon. sec. & treasurer; Rev. Prebendary H. W. Carpenter, chaplain), St. Martin's Church st. Salisbury
 Salisbury Diocesan Refuge (Miss Jones, lady supt.), 44 Wyndham road, Salisbury
 Servants' Training Institution (Deaconess Sarah Emma Aldred, supt.), 91 Crane street, Salisbury
 Soldiers' Home (Miss Perks) (James Denham, manager), Camp, Bulford, Salisbury

HOMES—continued.

Wesleyan Soldiers' Home (Percy J. Smith, manager), Camp, Bulford, Salisbury
 Wiltshire (The) Cottage Home for Epileptic Girls (Mrs. Bavis, matron; Miss F. Rooke, lady supt.), Kington St. Michael, Chippenham

HOP MERCHANTS.

Knight G. H. & Son, Westbury Leigh, Westbury

HORSE BREAKERS.

Hutchings Walter, Stratford-sub-Castle, Salisbury
 Smith E. G. Pickwick, Corsham

HORSE BREEDER.

Case Percy Harry, Tytherington, Heytesbury

HORSE COLLAR MAKERS.

Hill & Holmes, Bottlesford, Pewsey

HORSE DEALERS.

Barsted Henry, Langley road & St. Mary's place, Chippenham
 Case Percy Harry, Tytherington, Heytesbury
 Cuss G. Parsonage farm, Cricklade
 Cuss John George, Abingdon Court farm, Cricklade
 Deacon Thomas H. High st. Swindon
 Dean J. C. 39 & 41 Culver st. Salisbury
 Harraway George & Charles, Easton, Bishop's Cannings, Devizes
 Haynes Fredk. Crudwell, Malmesbury
 Lively Benjamin, Greenfield, Southwick, Trowbridge
 Lively John, Road, Bath
 Milsom Jn. 29 Up. Studley, Trowbridge
 Tilley Charles, Lime Tree house, Langley Fitzurse, Chippenham
 Turner Wm. Southwick, Trowbridge

HORSE TRAINERS.

Allen Geo. Glenside, Station rd. Westbury
 Baker Wm. Richard (race), Herridge, Collingbourne Ducis, Marlborough
 Braime H. (race), Burbage, Marlboro'
 Carter C. W. F. Alfred st. Westbury
 Cort Albt. (race), Everleigh, Marlboro'
 Darling Samuel (race), Beckhampton, Marlborough
 Davidson John Francis, Lynes house, Bishop's Cannings, Devizes
 Edwardes George (race), Ogbourne St. Andrew, Marlborough
 Fallon John, Scotland lodge, Winterbourne Stoke, Salisbury
 Goodjames Tom, Alfred st. Westbury
 Gordon Arthur, The Paddocks, Wroughton, Swindon
 Gordon Robert, Warleigh, Wroughton, Swindon
 Hartigan Patrick F. Littlecott Erford, Pewsey
 Hunt Edward, The Splatts, Heddington, Calne
 Lewis Thomas (race), Druid's lodge, Upper Woodford, Salisbury
 Peebles Philip Perceval (race), Manor house, Upavon, Pewsey
 Powney Harry, Durrington, Salisbury
 Robinson William Thomas, Foxhill, Wanborough, Swindon
 Rudd Henry Herbert, St. Elmo, Shrewton
 Taylor A. (race), Manton house, Marlborough

HORSE HAIR MANUFACTR.

Moore William Vincent, West street, Wilton, Salisbury

HORSE HAIR MERCHANT.

Tylee Charles Edward, 64 Gigant st. Salisbury

HORSE SHOE MANUFACTRS.

Thomas L. C. & Co. 14 Cromwell st. Swindon

HORTICULTURAL BUILDERS.

Jones Wm. H. Westport, Malmesbury
Boulton & Paul Limited, Norwich; price lists free
 Weech & Sons Limited, Maudlin st. Bristol

HOSIERS & GLOVERS.

Affleck Arthur, 1 Victoria rd. Swindon
 Anset C. W. 6 Endless st. Salisbury
 Belcher Frank & Co. 23 & 24 Market place, Chippenham
 Billett & Co. 21 Faringdon st. Swindon
 Budding Fredk. W. 35 Regent st. Swindon
 Button C. J. & Co. 23 Fore st. Trowbridge
 Craddock Edwd. H. & Co. 28 Regent street, Swindon
 Eldridge & Young, 11 & 13 Catherine street, Salisbury
 Fleming, Reid & Co. Limited, 38 Bridge street, Swindon & 22 Market place, Salisbury
 Harris Robt. 27 Fisherton st. Salisbury
 Hayter Charles, High st. Melksham
 Hetherington & Son, 8 High street. Chippenham
 Hillier F. G. 140 Fisherton st. Salisbury
 Hutchings Joel, 49 Market pl. Chippenham
 Letheren W. 14 & 16 High st. Salisbury
 Osmond R. L. 36 Market pl. Warminster
 Parsons Geo. 46 Fore st. Trowbridge
 Saxty John, 32 Fore st. Trowbridge
 Sloper M. & Co. 31, 32 & 33 Maryport street & 17 Brittox, Devizes; & at Marlborough
 Sly Jas. Hy. 35 Market pl. Warminster
 Style & Gerrish, Blue Boar row, Market place, Salisbury
 Whaley Edward Montague, 1 Market place & 2 Butcher road, Salisbury
 Wheeler Arthur W. 9 Shambles, Bradford-on-Avon
 White Henry (Melksham) Limited, High street, Melksham
 Williams E. J. 97 Victoria rd. Swindon
 Yeo Fredk. Jas. 3 Bath rd. Swindon

[Full lists of this trade in United Kingdom, see Textile Directory. Price 36s.]

HOSPITALS & DISPENSARIES.

Calne Hospital for Infectious Diseases (Donald Campbell M.D., C.M. medical officer; Mrs. James Lansdown, matron), Northfields, Calne
 Chippenham Cottage Hospital (W. T. Briscoe M.D., M.Ch.Dub. & M. S. Wilson M.R.C.S.Eng., J. R. Briscoe M.B., B.C.Camb., L.R.C.P.Lond. William Hassard M.D.Dub., W. T. Briscoe, jun. M.R.C.S.Eng., L.R.C.P.Lond. hon. medical officers; Henry George Terry M.R.C.S.Eng., F.R.C.S.Eng. & Frederick Lace F.R.C.S.Eng., L.R.C.P.Lond. hon. consulting surgeons; William Alfd. Helyar L.D.S.Eng. hon. dental surgeon; E. M. Awdry, hon. sec.; L. H. Marshall, hon. treasurer; F. A. Hake esq. hon. auditor; Miss E. Stevens, matron), Chippenham
 Chippenham Municipal Borough & Rural District Isolation Hospital (W. T. Briscoe M.D. medical supt.; Nurse M. Warren, matron), Chippenham
 Cricklade & Woolton Bassett Isolation (Herbert Jonathan Finch M.R.C.S.Eng., L.R.C.P.Lond. medical officer; Mrs. Fanny Harding, matron & nurse), Lydiard Millicent, Purton
 Devizes Cottage Hospital & Provident Dispensary (G. S. A. Waylen L.R.C.P.Lond., M.R.C.S.Eng. Hy. John Mackay M.D., C.M. Edin. Leonard Raby M.D. Durh. & Augustus Vivian Trow M.B., C.M. Aberd. surgeons; Miss Sargent matron; E. Thorp, hon. sec.; O Sheppard, assistant sec.), New Park road, Devizes

Devizes Hospital for Infectious Diseases (G. S. A. Waylen L.R.C.P. Lond., M.R.C.S.Eng. medical officer; O. Sheppard, clerk; Miss M. Johns, matron), Pans la. Devizes
 Downton Provident Dispensary (Geo. William Whiteley L.R.C.P. Edin., M.R.C.S.Eng. medical officer), Downton, Salisbury
 East Kennett Dispensary (Thomas Horatio Haydon B.A., M.B., B.C. Camb. surgeon; Miss Maria Pocock, matron), Ea. Kennett, Marlborough
 Great Western Railway Medical Fund Society's Accident Hospital (George Rodway Swinhoe M.R.C.S.Eng. & L.R.C.P.Lond. chief medical supt. & W. Boxer Mayne M.R.C.S.Eng., L.R.C.P.Lond. & Thomas P. Berry M.D.Lond., M.R.C.S.Eng., L.R.C.P. Lond. assistant medical supts.; Francis A. Hadden L.R.C.P. & S. Edin. Samuel J. McW. Gilmore L.R.C.S.I. Philip Woodgate Mason M.B., Ch.B. Morrice Greer M.R.C.S. Eng., L.R.C.P.Lond. & Ernest Donaldson - Sim M.R.C.S.Eng., L.R.C.P.Lond. assistant medical officers; William Spruce, sec.), Faringdon road, Swindon
 Long Newnton Cottage Hospital (J. Stafford Mellish M.R.C.S.Eng., L.R.C.P.Lond. Desborough Brodie M.B., B.S. & Thomas Warburton Walker M.D., Ch.B. Vict. medical officer; Miss Katherine Dora MacKenzie, matron), Long Newnton, Tetbury
 Malmesbury Cottage Hospital (Reginald Mark Moore M.A., M.B., B.C., M.R.C.S., L.R.C.P. hon. surgeon; Arthur F. Heaton M.R.C.S.Eng., L.R.C.P.Lond. Seymour A. Millen M.R.C.S.Eng., L.R.C.P.Lond. medical officers; Mrs Chubb, sec.; Miss Maude Ruffle, matron), Market Cross, Malmesbury
 Marlborough Joint Borough & Rural Isolation Hospital (Mrs. Hiscox, matron), Preshute Without, Marlborough
 Melksham Cottage Hospital (Henry John Chandler, treasurer; Thomas Wood Locket M.A., M.B., B.S. Camb. Wm. Ingram Keir F.R.C.S. & L.R.C.P. Edin. Charles Frederick Rumboll M.D., B.S. Durh. & Ivan C. Keir M.D., B.Ch. Edin., D.P.H. Oxon. hon. medical officers; Chas. William Maggs, hon. sec.), Bank street, Melksham
 Salisbury Corporation Isolation Hospital (Miss Margaret Brown, nurse in charge), The Bungalow, Winterbourne Earls, Salisbury
 Salisbury Infirmary (G. G. Morrice M.D. Camb. consulting physician; W. W. Ord M.D., B.Ch. Oxon. & J. E. Gordon M.R.C.S.Eng., L.R.C.P.Lond. physicians; Levi Stephenson Luckham M.R.C.S. Eng., C. G. B. Kempe M.D. Durh. & E. T. Fison M.D. Camb. surgeons; H. Ruthven Lawrence M.D. Edin. house surgeon; D. B. Maunsell M.R.C.S.Eng. assistant house surgeon; S. Buchanan Smith, sec.; George F. Henbest, assistant sec. & accountant; Miss Cable, matron), Fisherton st. Salisbury
 Salisbury & South Wilts Provident Dispensary (The Ven. Archdeacon Lear, chairman; Charles Robert Straton L.R.C.P. & F.R.C.S. Edin. A. Longman M.R.C.S.Eng. P. J. Barcroft M.R.C.P. & F.R.C.S.I., H. Browne L.R.C.P.Lond. S. Ellis M.R.C.S.Eng. J. E. Gordon L.R.C.P. Lond., H. T. Hinton M.B., C.M. Aberd., R. Thornton M.B. Edin. John James Armitage M.R.C.S. Eng. Dr. Partridge, A. E. Ward,

W. Gordon & A. W. K. Straton M.B.C.S.Eng. medical officers; E. H. A. Mackley L.D.S.Eng. hon. surgeon-dentist; C. H. Notley, sec.; W. H. Terrill, dispenser), High street
 Savernake Hospital (Jas. B. Maurice M.D.St.And., J.P. & Edwd. Penny M.D.Lond. consulting surgeons; Thomas Horatio Haydon M.B., B.C. Camb. & Oliver Calley Maurice M.D.Heidelb., M.R.C.S.Eng. hon. medical officers; W. B. Maurice M.R.C.S.Eng., L.R.C.P.Lond. hon. assistant surgeon; Miss Porteous, matron; H. R. Giffard J.P. hon. sec.; E. B. Merriman, treas.), Marlborough
 Swindon Victoria Hospital (John Campbell Maclean M.B., C.M.Edin. Samuel Rattray M.B., C.M.Edin., T. Wilson M.B., B.Ch., B.A.O.Dub. George Rodway Swinhoe M.R.C.S.Eng., L.R.C.P.Lond. Wm. Boxer Mayne M.R.C.S.Eng., L.R.C.P.Lond. Robert Pounden Beatty M.D.Dub. & Leighton Hill Hay M.B., Ch.B.Aberd. hon. medical officers; William H. Shepherd, sec.), Okus road, Swindon
 Trowbridge Cottage Hospital (Nicholas Vincent Wise L.K.Q.C.P.I., L.R.C.S.I. George Christopher Taylor M.D.Lond. Kirwan Francis Sylvester M.R.C.S.Eng., L.R.C.P. Edin. Frank F. Bond M.R.C.S.Eng. L.R.C.P.Lond. James Pearse M.D., C.M.Edin. Herbert P. Taylor M.B. Camb. F. Ernest Taylor M.R.C.S.Eng., L.R.C.P.Lond. medical officers; W. J. Mann, hon. sec.; F. R. Willis, hon. treasurer; Mrs. Blanche Webster Atkins, matron), The Halve, Trowbridge
 Trowbridge & District Joint Isolation Hospital (Frank F. Bond M.R.C.S.Eng., L.R.C.P.Lond. medical officer; W. J. Mann, clerk; Miss Frances Louisa Hulse, matron), Bradley road, Trowbridge
 Warminster Cottage Hospital (Rev. Sir J. E. Philipps bart. manager & treasurer; Robert Lewis Wilcox M.R.C.S.Eng., L.R.C.P.Lond. Frdk. Isaac Flower M.R.C.S.Eng. Arthur H. Macdonald M.R.C.S.Eng., L.R.C.P.Lond. & Hubert Liston Willcox M.B.C.S.Eng., L.R.C.P.Lond. hon. medical officers; Miss M.G. Dun, matron nurse), Warmnstr
 Westbury Cottage Hospital (Ernest Trevor Shorland L.R.C.P.Lond., M.R.C.S.Eng. George Gooden Parsons M.R.C.S.Eng., L.R.C.P.Lond. & John A. Austin M.D., C.M. Aberd. medical officers; James Francis, hon. sec.), Westbury

HOT WATER ENGINEERS.

Carter J. & Son, 8 Salt la. Salisbury
 Foster Robert William & Son, 82 St. Edmund's Church street, Salisbury
 Haden G. N. & Sons, 4 & 8 Silver street, Trowbridge
 Hillier Benjamin & Sons, High st. Marlborough
 Phipps Hy. Geo. Union rd. Chippenham
 Rendell F & Sons, 11, 12 & 29 St. John street, Devizes. **See advertisement**

HOT WATER FITTERS.

Chivers H. & G. 30 St. John street, Devizes
 Wilton Brothers, 17 Canal, Salisbury

HOTELS.

Arranged under names of Towns.
 See also Temperance Hotels.
 Amesbury—George family & commercial & posting house, Melville E. Whistler. **See advertisement**

Box, Chippenham
 Northey Arms commercial & family, Henry O. Moody
 Queen's Head, Ralph S. Ponting
 Bradford-on-Avon:
 New Bear, George Henry Woodstock, Silver street
 Swan, J. K. D. Douglas
 Burbage—Savernake Forest, Henry Richard Bain, Savernake Railway station
 Calne:
 Lansdowne Arms, C. E. Fox & Co. The Strand. **See advertisement**
 White Hart, George F. Heath, London road
 Chippenham:
 Angel, John Pain, 8 Market place
 Bear, Richd. P. Rich, 12 Market pl
 George, James Arthur Taylor, 15 River street
 Great Western, Henry Northover, Marshfield road
 Railway, G. Horsman, Union road
 Talbot, C. Llewellyn, 65 Market pl
 White Lion, Lion Brewery (Chippenham) Limited, 4 Market pl
 Corsham:
 Methuen Arms, E. S. Ogburn, High street
 Station, Albert Drew, Station road
 Cricklade—White Hart, John William Dundas King, High street
 Devizes:
 Bear first-class family & commercial (W. R. C. Sudweeks, proprietor)
 Black Swan, George Moon Season. Market place
 Castle family & commercial, Samuel J. Sloper, New Park street
 Crown, Hy. T. Walker, St. John st
 Elm Tree, J.W. Cottrell, 1 Long st
 Dinton, Salisbury—Wyndham Arms. George Jukes
 Downton, Salisbury:
 Bull commercial, William Holman
 White Horse, George Aylett
 East Knoyle, Salisbury—Seymour Arms, Charles King
 Everleigh, Marlborough — Crown, Mrs. Rosetta Lewis
 Fonthill Gifford, Tisbury—Beckford Arms, Maurice Benjafield
 Heytesbury—Angel, Walter A. Tanner
 Highworth, Swindon:
 King & Queen commercial, George F. Baden. High street
 Saracen's Head, Arthur James Garrad, High street
 Horningsham, Warminster—Bath Arms, Charles Arthur Cracknell
 Ludgershall, Andover:
 Crown commercial, Geo. E. Conway
 Prince of Wales (J. H. Russell, mgr)
 Malmesbury:
 George family & commercial, Mrs. Elizabeth R. Parker, High street
 King's Arms family & commercial & posting house, Henry Jones, High st
 Ye Olde Belle family & residential, Joseph Moore, Abbey row
 Market Lavington—Green Dragon, George Briant
 Marlborough:
 Ailesbury Arms, Ernest John Clegg, High street
 Bear & Castle, John E. Ford, High st
 Castle & Ball, C. H. Leader, High st
 Melksham:
 Bear, William J. Tylee, Bath road
 King's Arms family & commercial, Henry Gibbs
 Mere—Talbot commercial & posting house, Tom J. Norris
 Pewsey—Phoenix, Alexander Bryden, River street
 Porton, Salisbury—Railway, J. Hodges
 Purton, Swindon:
 Angel, Thomas Wilding
 Railway, Frederick Haines

Ramsbury, Hungerford:
 Bell, Joseph W. Franklin
 Windsor Castle, Mrs. Elizabeth Dix, Ramsbury
 Salisbury:
 Angel family & commercial, Joseph B. Crawley, Fisherton street
 Bull Fredk. Fry, 11 Fisherton st
 Cathedral, Miss E. Wilkes, Milford street
 Chough commercial, Mrs. A. A. Tizard, Market place & Castle st
County (first-class family),
 H. T. W. Barron, Bridge street
 Crown, Thomas South, High street & Crane street
 Devizes Road, Fred Courtney, 55 Devizes road
 London, Joseph B. Crawley, Fisherton street
 Red Lion (family & commercial), Edward Wilkes Gawthorne, Milford street
 West End, Thos. Preece, Wilton rd
 White Hart, White Hart Hotel Co. Limited, St. John street
 White Horse, Miss Mabel D. Vallis, 38 Castle street
 Wyndham, William Ernest Jeffery, 27 London road
 Savernake Forest, Marlborough—Savernake Forest, Henry R. Bain
 Semley, Shaftesbury—Railway commercial & posting house, James E. Bignal, Semley station
 Sherston, Malmesbury—Swan commercial, Samuel Goodfield
 Shrewton—Bustard, Wm. S. Young
 Stourton, Zeals—Spread Eagle, Herbt. Adlam
 Swindon:
 Bell family & commercial & posting house, James John Brown, 42 High street
 County Ground, C. Williams, County road
 Goddard Arms (Miss B. Evans, manageress), High street
 Great Western, Reginald James, opposite G. W. B. junction
 King's Arms family & commercial & posting house, Charles David Godwin, 20 Wood street
 Queen's Royal, Charles Harrison, Station road
 Railway, Mrs. S. Croad, Newport st
 Rolleston Arms, Eddie Thomas, Commercial road
 Tollard Royal, Salisbury—King John's, George Fishlock
 Trowbridge:
 George, Mrs. Catherine Elizabeth Williams, 47 Fore street
 Woolpack, Francis Henry, Fuidge, 27 Fore street
 Wardour, Tisbury:
 Arundell Arms, Josph. W. Harrison
 Benett Arms, Richd. Jn. Meadway
 South Western, W. W. Waterman
 Warminster—Bath Arms, Mrs. Frances Down, 44 Market place
 Westbury:
 Lopes Arms, Alexander W. Smith, Market place
 Railway, John Garrett, Station rd
 White Lion, Geo. Gordon, Market pl
 Wilton, Salisbury:
 Greyhound, Frederick George Herbert Harvey, Market place
 Pembroke Arms family & commercial, Charles William Ball
 Wootton Bassett—Royal Oak, George McNaught, High street
 Wroughton, Swindon.—Three Tuns, James S. Williams
 Wylde—Bell, Charles Harrison

HOTELS—PRIVATE.

Fleming Mrs. Ann A. L. Ivydene house, Amesbury, Salisbury
 Young Mrs. Holland, Old George, High street, Salisbury

HOTEL VALUERS.

Parry, Herbert & Ferris, 39 Market pl. Chippenham & Northfield house, Ourzon street, Calne; & Devizes
 Tilley & Parry, 14 Market place, Chippenham
 Woolley & Wallis, Castle st. Salisbury; & at Romsey & Fording-bridge. **See advertisement**

HOUSE AGENTS.

See Agents—Land, House & Estate.

HOUSE DECORATORS.

See Painters & House Decorators.

HOUSE FURNISHERS.

Aldrick & Norris, 5 & 7 High st. Calne
 Budd Walt. S. 5 & 6 High st. Devizes
 Case H. & Sons, Water la. Salisbury
 Courtney Ernest, 13 North street, Wilton, Salisbury
 Free Thomas, High st. Marlborough
 Hibberds Limited, High street, East Tisbury
 Knee Henry J. Ltd. 21 & 49 Fore street; 72 Castle street & Court street, Trowbridge; Silver street, Bradford-on-Avon & High street, Melksham
 Manning A. & Co. Lowbourne, Melksham
 Moody C. & Sons, 30 & 32 Fisherton street, Salisbury
 Moore William Vincent, West street, Wilton, Salisbury
 Neate Charles E. & Sons, 24 Maryport street & 35 Market place, Devizes; & at High street, Pewsey
 Neate Stephen H. 34 High st. Marlboro'
 Powell F. A. 74 Commercial road, Swindon
 Rawlings George H. 49 Blue Boar row, Market place, Salisbury
 Rogers G. & Co. 10 & 14 Duke street, Trowbridge; Edward street, Westbury; Bath road, Melksham & 12 St. Margaret st. Bradford-on-Avon
 Sewell William, 15 & 17 Brown st. Salisbury
 Sloan & Pilcher, 20 Faringdon street, Swindon
 Sloper Charles & Son, 11, 12, 14 & 15 Brittox, Devizes
 Southon Percy James, 109 Fisherton street & 4 Butcher row, Salisbury
 Stokes George William, Road, Bath
 Turner & Willoughby, 25 & 26 Market place, Warminster
 Winslow Frederick, 42 Commercial road, Swindon

Hampton & Sons Ltd. Pall mall east; estate agency, 2 & 3 Cockspur street. London S.W. T.A. "Hamitic, London." See illustrated departmental catalogues, sent free

HURDLE MAKERS.

Alsop George, Lea, Malmesbury
 Burton E. G. 22 West st. Warminster
 Burton George, 19 West st. Warminster
 Fennell Henry, Lacock, Chippenham
 Fennell James, Pound, Bromham, Chippenham
 Hilliard Stphn. Lockeridge, Marlboro'
 Holder Henry, Ford, Chippenham
 Hopgood C. Upper Chute, Chute, Andover
 Hulbert William, Nettleton, Chippenham
 Law Luke, Perry green, Charlton, Malmesbury
 Lewis Henry, Highway, Calne
 Saunders Thomas, Lydiard Millicent, Wootton Bassett
 Skitral George, Burbage, Marlboro'
 Teiling Geo. Ashton Keynes, Swindon
 Telling H. sen. Ashton Keynes, Swindon
 Vines Alfred, Hullavington, Chippenham
 Weeks W. & Son, Colerne, Chippenham
 Wicks George, Hullavington, Chippenham
 Wicks Giles, Hullavington, Chippenham

Wicks Richd. Hullavington, Chippenham
 Wyatt John, Compton Chamberlayne, Salisbury

HYDRAULIC ENGINEERS.

See Engineers—Hydraulic.

HYDROPATHIC ESTABLISHMENT.

Limpley Stoke Hydropathic Co. Ltd. (Mrs. M. E. Hughes, manageress). Limpley Stoke, Bath

ILLUMINATION CONTRACTORS.

Edgington John & Co. Ltd. 19 Long lane E.C. (T.A. "Abri, London") & 103 Old Kent road, London S.E.

ILLUMINATOR.

Highman Frank, 23 Catherine street, Salisbury

INDIA RUBBER MANUFACTURERS.

Avon India Rubber Co. Lim. The Factory, Melksham
 Sirdar (The) Rubber Co. Ltd. Greenland mills, Bradford-on-Avon
 Spencer George, Moulton & Co. Lim. Kingston mills, Bradford-on-Avon

India Rubber, Gutta Percha & Telegraph Works Co. Limited;

office, 106, & warehouse 100, Cannon street, London E.C.; works, Silver-town, London E.; branch, 22 Victoria street, Bristol; vulcanised india rubber hose, driving bands, steam packing, sheet, valves, tubing, cord, shoe soles, mats, tyres, lawn tennis balls, football bladders &c.; waterproof garments; ebonite sheet, rod & tube, screw stoppers, pumps; specialities for chemical works

INDIA RUBBER TYRE MANUFACTURERS.

Burnett Motor Tyre Co. Bath road, Melksham. T.A. "Vacuum;" T.N. 33 Melksham. **See advertisement**

INNS.

See Public Houses.

INSTITUTES.

See Literary & Scientific Institutions

INSURANCE BROKER.

See Broker—Insurance.

INSURANCE COMPANIES & AGENTS.

Britannic Assurance Co. Ltd. (Wm. Johnson, dist. supt.), 7 Victoria rd. Swindon
 Essex & Suffolk Equitable Insurance Society Limited (David Owen & Co. agents), Bank chambers, Devizes
 Pearl Life Assurance Co. Limited (Edward L. Dashwood, district supt.), 24 Market pl, Salisbury
 Royal Liver Friendly Society (W. J. Stroud, district manager), 108 Commercial road, Swindon
 Wesleyan & General Assurance Society (Charles Durrant, supt.), 41 Castle street, Salisbury
 Yorkshire Insurance Co. Ltd. (J. D. Curtis, resident inspector), High street, Malmesbury

National (The) Boiler & General Insurance Co. Limited (Estab. 1864); head office, St. Mary's Parsonage, Manchester. T.A. "National, Manchester;" T.N. 2624 Central (5 lines); Home & southern counties representative, T. H. D. Allen, 101 Tufnell Park road, Holloway, London N & Bristol &c, representative, A. P. A. Underhay, 4 Kent road, St. Andrew's park, Bristol; boilers, steam, gas & oil engines & electrical plant

AMESBURY:—

Sun:—
 Eden, Baines & Kennaway
 Lang J. E.

CALNE:—

Sun—Haines J

CHIPPENHAM:—

Sun:—
 Awdry J. W
 Keary, Stokes & White
 Wood & Awdry

COLLINGBOURNE:—

Sun—Carter T

CORSHAM:—

Sun—Spackman L

CRICKLADE:—

Sun—Bevir H

DEVIZES:—

Sun—Jackson & Jackson

DONHEAD ST. ANDREW:—

Sun—Pike F. H

DOWNTON:—

Sun—Matthews A. B

FONTHILL GIFFORD:—

Sun—Gosling A

LUDGERSHALL:—

Sun—Roy E. E

LUDWELL:—

Sun—Tatchell G

MALMESBURY:—

Sun—Compton F

MARLBOROUGH:—

Sun:—

Merriman R. W

Merrimans & Gwillim, Silverless st

MELKSHAM:—

Sun—Creese E. J. E

PEWSEY:—

Sun—Beck Joseph

PURTON:—

Sun—Kempster F

RAMSBURY:—

Sun—Phelps W. J

SALISBURY:—

Sun:—

Powning, Jonas & Parker

Rawlence & Squarey

Wilson & Sons, Bridge street

SWINDON:—

Sun—Kinneir & Co

TISBURY:—

Sun—Combes Cyrus

TROWBRIDGE:—

Sun—Mann, Rodway & Green

WARMINSTER:—

Sun—Ponting T

WEST LAVINGTON:—

Sun—J. Mead

WESTBURY:—

Sun—Pinniger, Callaway & Pinniger

WILTON:—

Sun—Wilson G. M

WOOTTON BASSETT:—

Sun—Bevir H

INSURANCE AGENTS.

Alsop Henry, 59 Park la. Chippenham
 Angell Walter (assistant supt.), 15 Avenue road, Swindon
 Aplin Sidney G. 55 Park la. Chippenham
 Archer Fredk. Forty, Cricklade, Wilts
 Austin Frank, 90 Trowbridge road, Bradford-on-Avon
 Austin J. High st. Lacock, Chippenham
 Baldwin George, Chelworth villa, Chelworth, Cricklade, Wilts
 Bartlett E. E. 12 Catherine st. Salisbury
 Bartlett Henry, Heytesbury
 Bath C. O. Hawthorn rd. Chippenham
 Bath F. Crown chambers, Salisbury
 Baugh Edward George, (assistant supt.), East Tisbury, Tisbury
 Baxter W.T. High st. Wootton Bassett
 Beck Mrs. Emma, High st. Pewsey
 Belcher F. W. 23 & 24 Market place, Chippenham
 Bevir Harry, Wootton Bassett, Swindon & Cricklade
 Biggs Lewis, Capital & Counties Bank, Devizes

- Bishop & Fisher, Regent circus, Swindon
 Bishop Frederick John (assistant supt.), 27 George st. Warminster
 Blair F. H. 29 Bradley rd. Trowbridge
 Blair Sidney, 51a, Fore st. Trowbridge
 Blew Ernest Harold James, 1 High-bury avenue, Salisbury
 Bowles Frederick, Box, Chippenham
 Brewer A. West st. Wilton, Salisbury
 Brewer Herbert, Sheldon road, Chippenham Without
 Brinkworth P. E. 88 Wood la. Chippenham
 Brockway C. East Tisbury, Tisbury
 Brooke Henry James, Ivy house, High street, Marlborough
 Brooke J. W. The Green, Marlborough
 Brooks-Hill F. A. Wilts & Dorset Bank, Salisbury
 Bryant F. J. High street, Corsham
 Burge William Henry, Ditchampton, Wilton, Salisbury
 Burton Charles, 21 Market street, Bradford-on-Avon
 Butcher F. A. 22 Brook st. Warminster
 Butler W. S. Kennett brewery, Kennett, Marlborough
 Candy Caleb, 4 Ema terrace, Bemerton, Salisbury
 Cannell Thomas Jacob, 83 St. Paul's road, Salisbury
 Carey W. J. Lypiatt road, Corsham
 Carter T. Collingbourne Ducis, Marlbro'
 Chamberlain Harry R. Ambrose farm, Ramsbury, Hungerford
 Chilton W. 71 Clifton street, Swindon
 Chubb & Sons, Cross Hayes, Malmesbury
 Clark & Smith, Market cross, Malmesbury
 Clark Frank, 111 Wood la. Chippenham
 Clark Fred, Teffont Magna, Salisbury
 Clark John, 7 Princes st. Swindon
 Collins R. Winterslow Com. Salisbury
 Collins William, 47 St. Paul's road, Salisbury
 Compton F. High street, Malmesbury
 Conduit William, Whaddon, Salisbury
 Cowley Frank, Castle st. Mere, Wilts
 Cripps William, Southcott, Pewsey
 Crook G. H. 90 London rd. Chippenham
 Cullen Wm. Gloucester rd. Malmesbury
 Curtis James Davis, High street, Malmesbury
 Davis G. H. St. Thomas sq. Salisbury
 Deacon H. J. 11-13 Wood st. Swindon
 Dear Richard, 35 Blue Boar row, Market place, Salisbury
 Dicker Cecil A. 47 Park la. Chippenham
 Diplock T. 34 Conigre, Trowbridge
 Dix William, 37 Victoria rd. Swindon
 Downing & Rudman, Old rd. Chippenham
 Eatwell Wm. Hyde lane, Marlborough
 Eden, Baines & Kennaway, Heytesbury estate office, Heytesbury
 Edmonds Ernest B. H. (assistant supt.), 79 County road, Swindon
 Edwards George, Purton, Swindon
 Edwards Henry, 24 Hythe rd. Swindon
 Edwards Joseph, Hindon, Salisbury
 Elford Joseph, Ingram st. Malmesbury
 Farrant Cecil Robert (resident inspector for The Royal Insurance Co. Ltd.), Mayfield, Wilton road, Bemerton, Salisbury
 Feltham W. Mid. Woodford, Salisbury
 Fletcher Wilfrid, Crown chambers, Bridge street, Salisbury
 Foley, Son & Mundy, The Mart, Manners street, Trowbridge
 Ford Harry G. 67 Broad st. Swindon
 Forrester, Moir & Co. High street, Malmesbury
 Fowler & Bailey, 32 Catherine street, Salisbury
 Furnell Mark, Heytesbury
 Furner J. K. Wilts & Dorset Bank, Wood street, Swindon
 Gater E. F. Alderbury, Salisbury
 Gawthorne E. W. Milford st. Salisbury
 George Reuben (supt.), 132 Goddard avenue, Swindon
 Gosling A. Fonthill Gifford, Salisbury
 Graves Geo. E. 2 Ashford rd. Swindon
 Gregory Frederick (supt.), 35 Stallard street & 86 Newtown, Trowbridge
 Hackman Edwin Frederick (assistant supt.), 80 Kent road, Swindon
 Haines J. The Strand, Calne
 Haines Josph. 1 Emery la. Chippenham
 Hall R. M. 39 Canal, Salisbury
 Halliday Henry William (assistant supt.), 15 Manchester rd. Swindon
 Hamlett William, Forest rd. Melksham
 Harding William Thomas, 144 Manchester road, Swindon
 Harman Maurice Harry, 15 Ashfield road, Salisbury
 Harris B. Priory street, Corsham
 Harris C. E. Rosetree cottage, Pans lane, Devizes
 Harrison John, Ramsbury, Hungerford
 Hatch A. Wilts & Dorset Bank, Corsham
 Hayes George (assistant supt.), South street, Corsham
 Hayter Charles, High st. Melksham
 Hellier Wm. Jn. 23 Sandford st. Swindon
 Helps Fredk. W. Gastard, Corsham
 Henbest George F. 53 Canal, Salisbury
 Hickson W. W. Crabbe's close, Marlbro'
 Higgins Hy. Thos. 4 Mount Pleasant, Bristol rd. Chippenham Without
 Hill C. (supt.), 32 Victoria rd. Swindon
 Hinton C. Little Sutton, Heytesbury, Warminster
 Hobbs Thos. Edwin, Ramsbury, Hungerford
 Hodding & Jackson, Market House chambers, Salisbury
 Holden James Wm. (district mgr.), 40 Manchester road, Swindon
 Hollands George (supt.), 24 Harcourt terrace, Salisbury
 Holoran Tom Dennis, Heytesbury
 Hopkins George, 55 George st. Salisbury
 Horsell G. W. 89 Goddard av. Swindon
 Howell Albert F. Church st. Westbury
 Howse Alfred, Holt, Trowbridge
 Hughes Frank, 115 Broad st. Swindon
 Iles Vivian (assistant supt.), 1 York terrace, West street, Warminster
 Iles William, 26 Princes st. Swindon
 Ingram G. Maddington, Shrewton
 Jackson & Jackson, Devizes
 Jeffery William, 51 York rd. Salisbury
 Jennings Henry William, 12 Springfield road, Swindon
 Jennings John Edward, 28 Market street, Bradford-on-Avon
 Jones Griffith, 220 County rd. Swindon
 Jones Mrs. S. 7 Sheppard st. Swindon
 Kelway H. R. Wilts & Dorset Bank, Calne
 Kerr Frank H. 14 High st. Marlboro'
 King Thomas, Bromham, Chippenham
 Kinneir & Co. Swindon
 Knee H. J. Limited, 21 Fore street, Trowbridge
 Knight Herbt. 60 Goddard av. Swindon
 Knott Frederick William, 11 Bearfield buildings, Bradford-on-Avon
 Lavington Thomas, Market pl. Devizes; & at Marlborough
 Lawrence S. W. 88 Portway, Warminster
 Lee John Henry (district supt.), 57 Manchester road, Swindon
 Lester Wm. Station rd. Westbury
 Loader William, Ludgershall, Andover
 Long Arthur Wilson, 96 Trowbridge road, Bradford-on-Avon
 Lord Frederick William (supt.), 20 Innock road, Trowbridge
 Luce C. R. Abbey brewery, Malmesbury
 Malden A. R. 6 The Close, Salisbury
 Mann, Rodway & Green, 9 Union st. Trowbridge
 Mann Henry J. 53 Malmesbury road, Chippenham
 Mant Arth. H. 136 Broad st. Swindon
 Matthews G. S. 21 Brunswick st. Swindon
 May George, Neston, Corsham
 Merrett John, 13 Hill st. Trowbridge
 Merriman R. W. Marlborough
 Merrimans & Gwillim, Silverless street, Marlborough
 Miller W. J. (district manager), 123 County road, Swindon
 Montgomery Henry Charles, West st. Wilton, Salisbury
 Moore William (supt.), 46 Avenue road, Trowbridge
 Morris Henry James, Christian Malford, Chippenham
 Mundy F. Wilts & Dorset Bank, Wootton Bassett, Swindon
 Musselwhite Thomas, Ashton Keynes, Swindon
 Neate Charles E. & Sons, High street, Pewsey
 Nodder & Trethowan, Crown chambers, Salisbury
 Oatley Walter, Box, Chippenham
 Owen David & Co. Bank chambers, Devizes
 Owen William (district supt.), 69 Devizes road, Salisbury
 Parfitt William, Ludgershall, Andover
 Parker R. J. Place road, Melksham
 Parrott E. J. 5 Vicarage st. Warminster
 Parry Herbert & Ferris, 4 Market place, Devizes; & at Chippenham.
See advertisement
 Pears Percy, 50 Devizes rd. Salisbury
 Phelps Wm. J. Ramsbury, Hungerford
 Phillips Fras. H. 9 Market pl. Chippenham
 Pinniger, Callaway & Pinniger, Church street, Westbury
 Ponting T. Warminster
 Poole E. 109 Morrison st. Swindon
 Potts Alfd. 4 Gloucester ter. Swindon
 Powney F. Bromham, Chippenham
 Powning, Jonas & Parker, Chipper lane, Salisbury
 Pritchard Arth. 87 Devizes rd. Salisbury
 Radcliffe Edward, Purton, Swindon
 Ragbourne William, Sheldon road, Chippenham Without
 Randall James T. 52 West street, Wilton, Salisbury
 Randell Albert Joseph, 4 St. John street, Devizes
 Rawlence & Squarey, Rolleston st. Salisbury
 Rawlings L. Seend Cleeve, Melksham
 Read E. H. (district supt.), West end, Wilton, Salisbury
 Reddrop T. S. Capital & Counties Bank, Marlborough
 Rendell C. 71 Goddard av. Swindon
 Richmond Sydney, 134 Trowbridge road, Bradford-on-Avon
 Rigden Francis (Phoenix Fire & Law Accident), 74 Endless st. Salisbury
 Robbins Wm. 96 Frome rd. Trowbridge
 Roy E. E. Ludgershall
 Russell Bruce, High st. Malmesbury
 Sackstone Thos. H. Quemerford, Calne
 Samways F. Gt. Wishford, Salisbury
 Sawtell John, 64 Fore st. Trowbridge
 Scriven William May (district supt.), 93 Broad street, Swindon
 Seaborn A. R. 149 Goddard av. Swindon
 Shepherd Frank, West street, Wilton, Salisbury
 Silk William John, Westrop, Highworth, Swindon
 Sloper A. G. 16 St. John st. Devizes
 Smart Jas. Chas. 6 Church st. Calne
 Smith F. H. 22 Ashfield rd. Salisbury
 Smith S. B. 53 Canal, Salisbury
 Smith S. G. 56 George st. Salisbury
 Smith Wm. Jn. 22 High st. Swindon
 Snook A. J. 5 Church st. Salisbury
 Spackman B. J. 1 Patford st. Calne
 Spackman L. Corsham
 Stevens George, Amesbury, Salisbury
 Stretch Walter, Luke street, Berwick St. John, Salisbury
 Swaine Alfred, 58 Malmesbury road, Chippenham
 Swalton E. A. Bulford, Salisbury
 Sykes Francis James (assist. supt.), 26 Bradley road, Trowbridge
 Timmins David (supt.), 70 Newtown, Trowbridge
 Timoeus Manfred K. Estate office, Maiden Bradley, Bath
 Toone Ernest Frederick, Capital & Counties Bank, Devizes

INSURANCE AGENTS—continued.

Trethowan W. J. Crown chmbrs. Slisbury
 Tucker A. E. 28 River st. Chippenham
 Tucker W. Lambley, 2 New rd. Calne
 Waddington D. & D. H. 8 Market place, Warminster
 Wadge George, Potterne
 Warren A. E. (supt.), 120 Goddard avenue, Swindon
 Waters & Rawlence, 49 Canal, Salisbury. **See advertisement**
 Webb A. W. 23 Church street, Calne
 Welch Samuel C. 25 Wootton Bassett road, Swindon
 Whatley Thomas L. D. Capital & Counties Bank, High st. Chippenham
 White H. High street, Melksham
 Whitlock Fred, Bishopstone, Salisbury
 Whitmarsh William J. Netheravon
 Williams H. J. West end, Melksham
 Willis Percy, 12 Mary Port street & 24 Monday Market street, Devizes
 Wilson & Sons, Bridge street, Salisbury
 Wilson G. M. Wilton, Salisbury
 Woodley Henry, Baydon
 Woodrow & Son, Queen st. Salisbury
 Woolley & Wallis, Castle street, Salisbury. **See advertisement**
 Wordley R. Bishop's Cannings, Devizes
 Wort & Way, 37 & 180 Castle street, Salisbury
 Young Frank Edwin, 11 & 13 Catherine street, Salisbury
 Young H. (supt.), 32 Park la. Chippenham

INTERIOR DECORATOR.

Rawlings George Herbert, 49 Blue Boar row, Market place, Salisbury

IRON FOUNDERS.

[Full lists of this trade in United Kingdom, see Engineers Directory. Price 30s.]

Crisp H. & Sons, Avonside iron works, Bradford-on-Avon
 Hancock & Roberts, Mill la. Trowbridge
 Loveday Wm. Thomas, Aldbourne
 Maundrell Edwd. W. The Foundry, Calne
 Osmond Stephen Thomas, Newtown, Ramsbury, Hungerford
 Ratcliffe & Son, Foundry la. Malmesbury
 Reeves R. & J. & Son Limited, Bratton iron works, Bratton, Westbury
 Uncles Berkley, 21 Trowbridge road, Bradford-on-Avon
 Whatley & Co. High street, Pewsey

Thames Bank Iron Co. (The), Upper Ground street, London S.E. **See advertisement**

IRON MASTERS.

New Westbury (The) Iron Co. Ltd. (W. J. Love, manager), Westbury

IRON MERCHANTS.

Davis Ralph (scrap), 2 Rolleston st. Salisbury
 Gaisford Jas. (old), Kilmington, Bath
 Hillier George (scrap), Mill lane, Trowbridge
 Jennings James (scrap), 89 Upper Studley, Trowbridge
 Pike Joseph (scrap), 7a, Castle st. Trowbridge
 Richards Wm. Lowbourne, Melksham
 Stephens Henry (old), 10 West st. Warminster

IRON BUILDINGS MANFRS.

Palmer T. W. & Co. 5 Victoria st. Westminster, London S.W. & Merton Abbey iron works, Merton, Surrey

IRON FENCE, GATE & HURDLE MANUFACTURERS.

Oakes Bros. Ramsbury, Hungerford

Boulton & Paul Limited, Norwich; price lists free
 Palmer T. W. & Co. 5 Victoria street, Westminster, London S.W.; & Merton Abbey iron works, Merton, Surrey

IRON HOUSE BUILDERS.

Boulton & Paul Limited, Norwich; price lists free

IRON ROOFING MANFRS.

Cross & Cross Limited, Union works, Walsall, Staffs
 Cross F. W. & Co. Limited, 35 Park street, Walsall, Staffs

IRON STAIRCASE MANFRS.

St. Pancras Iron-Work Co. Limited, Pancras road, London N.W.

IRON & WIRE FENCE, GATE & HURDLE MANFRS.

Johnson Brothers & Co. Limited, 27 Charles st. Haymarket, London S.W.

IRONMONGERS.—WHOLESALE.

Hall John & Co. Weymouth street, Warminster
 Milburn Ernest B. 139 High street, Marlborough
 Moore W. V. West st. Wilton, Salisbury
 White Thomas Henry, 2 Sidmouth st. Devizes; & at Market Lavington
 Woodrow & Co. 5 Castle st. Salisbury

IRONMONGERS—RETAIL.

Affleck Robert, 6 High st. Chippenham
 Barnes Geo. Jas. 29 Church st. Calne
 Barnett E. E. 48 Winchester st. Slisbury
 Bartrop William L. & Co. High st. Highworth, Swindon & 23 Faringdon street, Swindon
 Bays & Co. 22 Wood street, Swindon
 Beard Henry A. D. 33 Market street, Bradford-on-Avon
 Bigwood Lewin Jn. High st. Melksham
 Blackford James Smyth, 21 High st. Chippenham
 Bosley Frederick J. W. 34 Faringdon street, Swindon
 Bowsher Alfred, 10 Market pl. Devizes
 Brown John Alexander, 30 & 31 Silver street, Bradford-on-Avon
 Brown W. A. Gloucester st. Malmesbury
 Burt W. H. 41 Market place & 58 & 59 New Park street, Devizes
 Cam William, Sherston, Malmesbury
 Carter E. A. 89 Cricklade rd. Swindon
 Cole Rd. Thos. 18 Church st. Calne
 Cole W. P. High street, Cricklade
 Corden S. L. 37 High st. Warminster
 Dale & Co. 134 & 135 High st. Marlboro'
 Dickinson & Co. 52 Fisherton street, Salisbury
 Earle V. W. 22 High st. Devizes
 Fellows & Co. High street, Pewsey
 Fielder J. 4 Commercial rd. Swindon
 Forder R. M. 3 Newport st. Swindon
 Glass W. F. & E. A. 47 Canal, Slisbury
 Hamblin W. E. 7 North st. Wilton, Salisbury
 Hibberds Ltd. High st. East Tisbury
 Jackson & Sons, 3 Silver st. Trowbridge
 Jenkins & Pinder, 1 Winchester street, Salisbury
 Jervis B. H. 3 Gordon ter. Swindon
 Jones & Sons, High street & Gloucester street, Malmesbury
 King Wm. C. High street, Corsham
 King Wm. Chas 66 New rd. Chippenham
 Kneé H. J. Limited, 21 & 49 Fore street & 72 Castle st. Trowbridge; High st. Melksham & Bradford-on-Avon
 Lander Saml. Castle st. Mere, Wilts
 Lapham H. 41 Fisherton st. Salisbury
 Limmex S. J. & Co. 2 High st. Swindon

Lloyd George, 19 Canal, Salisbury
 Lott J. & Sons, 50 Regent st. Swindon
 Manning Arthur & Co. Lowbourne, Melksham
 Manning Frederick George, 35 Manchester road, Swindon
 Matthew A. T. W. 7 & 8 St. John st. Devizes
 Moore William Vincent, West street, Wilton, Salisbury
 Osmond H. Pickwick road, Corsham
 Parriss W. G. 14 Silver st. Trowbridge
 Perkins Chas. Guy, 3 Wine st. Devizes
 Phillips W. G. 141 High st. Marlboro'
 Pitt H. B. 37 Roundstone st. Trowbridge
 Ponting J. E. & Sons, High street, Malmesbury
 Pope James Alfred, Chantry works, Marlborough
 Pretty Francis James, 1 West street, Wilton, Salisbury
 Pritchard Hy. Wroughton, Swindon
 Randall A. C. Wardour, Tisbury
 Randall J. T. 52 West street, Wilton, Salisbury

Rawlings Miss E. L. Hindon, Slisbury
 Rogers & Co. Bath road, Melksham
 Rogers G. & Co. 7 Church st. Trowbridge
 Rye Arthur Joseph & Co. 40 Faringdon st. & Farnsby street, Swindon
 Selfe Jas. & Son, North st. Pewsey
 Smith & Hope, High st. Wootton Bassett
 Stevens Mrs. E. Downton, Salisbury
 Stiles Bros. 39 Market pl. Warminster
 Walton John & Co. Ltd. Mere, Wilts; Maiden Bradley & Zeals; & Bourton, Dorset. **See advertisement**
 White Thomas Henry, 2 Sidmouth street, Devizes & Market Lavington
 Wilkes, Son & Cassey, 1 Milford st. Salisbury
 Wilkins & Son, 14, 16 & 17 High st. Calne

Wilton Brothers, 17 Canal, Salisbury
 Woodrow & Co. 5 Castle st. Slisbury
 Wren George, Ramsbury, Hungerford
 Wyatt Wm. A. Market pl. Westbury

ITALIAN WAREHOUSEMN.

Stokes Robert, 53 Silver st. Salisbury

JEWELLERS.

Biggs Herbert, 29 Brittox, Devizes
 Bishop William & Son, 6 & 7 Fore street, Trowbridge
 Bond Brothers, 6 Wood st. Swindon
 Bridges Herbert, 12 High st. Calne
 Burn Leonard V. 26 Market pl. Devizes
 Carter William & Son, 3 & 5 Minister street, Salisbury
 Chambers Octavius Bertram, 37 Market place, Warminster
 Chivers J. & Son, 11 High st. Marlboro'
 Collier Ernest, 144 High st. Marlboro'
 Cottell Bros. 26 Regent st. Swindon
 Dickinson Henry Stanley, 53 Market place, Chippenham
 Ferris Samuel, 1 Church street, Calne
 Gater & Rumbold, 26 Catherine st. Salisbury
 Hilser F. 43 Fore st. Trowbridge
 Kendall William Winter, High street, Wardour, Tisbury
 Macklin J. & Son, 7 Catherine street, Salisbury. **See advertisement**
 Pearse G. T. 15 Fore st. Trowbridge
 Philpott John, Downton, Salisbury
 Rambridge John S. 9 Canal, Slisbury
 Simpkins Jn. 5 Victoria rd. Swindon
 Terry Ernest M. & Son, 13 Canal, Salisbury
 Tribbeck H. R. 61 Silver st. Salisbury
 Walker James, High st. Malmesbury
 Yeoll Frederick, 25 Fleet st. Swindon

Goldsmiths & Silversmiths Company Limited (The Goldsmiths' Alliance Limited, late of Cornhill, is transferred to this company), 112 Regent street & 47 Warwick street, London W.

JOB MASTERS.

See also Livery Stable Keepers.

Marked thus † are Fly Proprietors.

Marked thus ‡ are Omnibus Proprietors.

Barrett Alfred, Aldbourne
 Bignal James E. Semley station,
 Semley, Shaftesbury
 Brewer Mrs. A. 2 The Square, Calne
 Brinkworth George, Derry hill, Calne
 Conway Geo. L. Ludgershall, Andover
 Cook Edwd. Geo. Seend, Melksham
 Davis G. 5a, Winchester st. Salisbury
 Elliott Charles, Ludgershall, Andover
 Fallon John, Scotland lodge, Winter-
 bourne, Stoke, Salisbury
 Fisher John James, North Newton,
 Pewsey
 Gibbs Henry, Market pl. Melksham
 Goddard & Co. 55 Milford st. Salisbury
 Goddard Arms Hotel (Miss B. Evans,
 manageress), High st. Swindon
 Godwin Chas. D. 20 Wood st. Swindon
 Grant A. 60 Winchester st. Salisbury
 *Green George, Mere, Wilts
 Gwyer Albert, Downton, Salisbury
 Hancock Fdk. W. Station rd. Corsham
 Harding Hy. 45 Endless st. Salisbury
 Herring James & Son, Queen street &
 Brown street, Salisbury
 †Holt Geo. 15 Chipper la. Salisbury
 Hull Edwin, East Knoyle, Salisbury
 Ivamy John & Co. 55 Milford street,
 Salisbury
 Jones Henry, High street, Malmesbury
 Lampard John Charles, 124 Exeter
 street, Salisbury
 Leader C. H. High st. Marlborough
 Liddiard Miles, Limpley Stoke, Bath
 Lines J. O. Sutton Veny, Warminster
 Martin C. C. Station hl. Chippenham
 Meadway Richard John, Benett Arms
 hotel, Tisbury
 Moore Rt. North Tidworth, Andover
 Mould George, Brown st. Salisbury
 †Naish Edward Joseph, 67 New st.
 Salisbury
 Norris Tom J. Mere, Wilts
 Norris W. B. 36a, Stallard street,
 Trowbridge
 Papps Fredk. Laverstock, Salisbury
 Read Tom, Amesbury, Salisbury
 Read W. South st. Wilton, Salisbury
 Ruddle William Arthur, 127a, Mor-
 timer street, Trowbridge
 Sheldon C. Cliffe Pypard, Swindon
 Sherlock & Son, 61 Park st. Salisbury
 Sloper Saml. J. New Park st. Devizes
 Stephens Henry, 10 West st. Warmnstr
 †Sudweeks W. R. C. The Bear hotel,
 Devizes
 Tylee W. J. & Son, Bath rd. Melksham
 Underwood Everett, 74 Wyke road,
 Trowbridge
 Walker C. 14 Lethbridge rd. Swindon
 Watts Sydney, Knapp, Ramsbury,
 Hungerford
 Whistler Melville E. The George
 hotel, Amesbury, Salisbury. **See**
advertisement
 Whitmarsh William J. Netheravon
 Woods Geo. High st. Wootton Bassett

JOBGING GARDENERS.

Andrews Thos. Luckington, Chippnham
 Butler S. H. Ashton Keynes, Swindon
 Clements Geo. 8 Northgate st. Devizes
 Clements Henry, Rowde, Devizes
 Gumm A. 48 Frome rd. Trowbridge
 Head C. 2 St. Nicholas rd. Salisbury
 Keen G. Shaw hl. Shaw, Melksham
 Mitchell Geo. Hilperton, Trowbridge
 Northover H. 17 West st. Warmnstr
 Pearce Joel. 37 Rectory rd. Salisbury
 Perryman Charles, 45 Bradford road,
 Trowbridge
 Ross Alexander, Thistle villa, Wilton
 road, Bemerton, Salisbury
 Stevens Thomas, Hilperton Marsh,
 Trowbridge
 Whiting Abraham, 25 Gloucester rd.
 Trowbridge

JOINERS.

See Carpenters & Joiners.

JOINERY MANUFACTURERS.

Chivers W. E. & Sons, 29 Sheep st.
 Devizes. **See advertisement**
 Young W. J. & C. S. 86 Gigant st.
 Salisbury

JOURNALISTS.

Bradley William, 1 Cranbourne vils.
 Wilton road, Bemerton, Salisbury
 Goddard Edwin George, Colling-
 bourne Ducis, Marlborough
 Hayward Frank A. 11 West Ashton
 road, Trowbridge
 Henstridge Charles, 49 Wain-a-long
 road, Salisbury
 Laver E. 2 Southbroom ter. Devizes
 Slade J. J. 3 Trafalgar pl. Devizes
 Waite Edwd. Thomas, 3 The Maples,
 Devizes road, Salisbury

JUVENILE OUTFITTERS.

See Outfitters—Juvenile.

**KENNEL APPLIANCE
MANUFACTURERS.**See Poultry & Kennel Appliance
Manufacturers.**KID REVIVER MAKER.**Talbot James, 56, 58 & 60 Milford st
Salisbury**KNIFE POLISH MANUFACTRS.**Oakey John & Sons Limited, Wel-
lington mills, Westminster Bridge
road, London S E**LACE MANUFACTURERS.**Robinson & Cleaver Limited (of Bel-
fast), 156 to 170 Regent street W;
1 to 13 Beak street W; 61 to 70
Kingly street W & 101, 102 & 103
Cheapside, London E C (T N 5441
Gerrard) & 22 Church street,
Liverpool; factories, Banbridge, co.
Down & Belfast, Ireland**LADIES' OUTFITTERS.**

See Outfitters—Ladies'.

LAGER BEER BREWERS.Jacob Frederick & Co. Limited
(Jacob's Lager Beer); Registered
offices, 77, 79 & 81 Theobald's rd.
London W C; country depots,
Southampton, Leith, Liverpool,
Hull; Birmingham, Bristol, Dublin,
Cork & Limerick (brewery, Ger-
many). T A "Unmatched, London"**LAMP OIL DEALERS.**

See Oil & Color Men.

LAND AGENTS.

See Agents—Land, House & Estate.

**LAND & BUILDING
SOCIETIES.**

Bath Investment Society (Frederic E.
Way, district manager), 42 Round-
stone street, Trowbridge
Calne & District Permanent Benefit
Building Society (Henry Jas. Gun-
ning, sec.), 29 The Green, Calne
Chippenham Building Co. Limited (H.
J. H. Guy, sec.), Sheldon road,
Chippenham
Equitable Benefit Building Society
(William John Ainsworth, agent),
Regent circus, Swindon
New Swindon Permanent Building
Society (Charles Bishop F.S.I. sec.
& surveyor); offices, Regent circus,
Swindon
North Wilts Equitable Building
Society. (William John Masters,
sec.), 33 Regent circus, Swindon

Ramsbury Building Society (Harry
Rogers Chamberlain, sec.), High st.
Ramsbury, Hungerford
Stratton St. Margaret's & Dist. Per-
fect Thrift Building Society (Percy
Franklin Gardner, sec.), 96 Com-
mercial road, Swindon
Swindon Permanent Benefit Building
Society (Edward Y. Westlake, sec.),
1 Commercial road, Swindon
West Wilts Land & Building Co.
(Frederick T. Lemay, agent), Bean-
acre road, Melksham
Wilts & Western Benefit Building
Society (Mann, Rodway & Green,
secs.), 9 Union st. Trowbridge &
(John Clark, agent), 7 Princess st.
Swindon
Winterslow Landholders Court Ltd.
(Henry Thomas Witt, sec.), Wint-
erslow, Salisbury

LAND MEASURERS.

Hunter Edward, Avebury, Marlboro'
Hutchins Herbt. Shalbourn, Hungerfrd
Jones Wm. Mildenhall, Marlborough
Lawrence Walter, Aldbourne
Reynolds A. Alfred, Upper farm, Mil-
ton, Pewsey

LAND STEWARDS.

Aitken George Herbert (to, the Mur-
quess of Bath), Longleat estate,
office, Warminster
Ashford Albert (to Col. T. C. P.
Calley J.P.), Burderop cottage,
Burderop, Swindon
Atherton Thomas George (to Sir
Francis Burdett bart.), Manor farm,
Ramsbury, Hungerford
Barton Walter Lindsay (to Lord
Methuen G.C.B. & Col. E. C. A.
Sanford C.M.G.), Priory cottage,
Corsham
Bartrum Ernest Edward (to the Bishop
of Worcester), Stockton, Codford
St. Mary
Bates Francis Edward (to the Earl of
Suffolk & Berkshire), Charlton,
Malmesbury
Cadley Henry (to the Dowager Lady
Arundell), Harwood, Swallowcliffe,
Salisbury
Caesar George Thomas (to Sir Henry
H. A. Hoare bart.), Stourton, Zeals
Colborne Samuel (to Fitzroy Pleydell
Goddard esq. J.P.); office, 42 Crick-
lade street, Swindon
Corbett John Soden (to Lord Isling-
ton D.S.O.), Hartham, Corsham
Eden, Baines & Kennaway (to Lady
Margaret Hevtesbury), Heytesbury
estate office, Heytesbury
Foley Richard Howard (to G. L.
Palmer esq. & C. H. Talbot esq.),
Lacock, Chippenham
Gane Percy James (to Sir Prior Gold-
ney bart. C.V.O., C.B.; Sir John
Tankerville Goldney kt. & Fredk.
Hastings Goldney esq. J.P.), Estate
offices, Pickwick, Corsham
Gauntlett George Farmer (to Messrs.
F. Stratton & Co.), Middleton farm,
Norton Bavant, Warminster
Gauntlett Sidney Herbert (to S. W.
Farmer esq. Little Bedwyn), The
Laurels, Ham, Hungerford
Gosling Arthur (to Lady Octavia
Shaw-Stewart), Lower Lawn, East
Tisbury, Tisbury
Green Joseph (local agent to G.
Troyte-Chafyn-Grove esq.), Zeals,
Wilts
Hartopp A. W. Cradock- (to the Duke
of Somerset), Maiden Bradley, Bath
Hislop Albert (to J. R. Randolph esq.
J.P.), Eastcourt, Crudwell, Malmsbry
Holloway Frank H. (to H. Thomas
Holloway esq. J.P.), West Laving-
ton, Littleton Panell

LAND STEWARDS—continued.

Kendle George Robert (to the Earl of Pembroke); office, Wilton house, Wilton, Salisbury. T N 2 Wilton
 Laverton William R. C. (to W. H. Laverton esq. D.L., J.P.), Mill cottage, Westbury
 Lindsay David (to Col. Sir G. L. Holford K.O.V.O., C.I.E.), Willesley house, Willesley, Tetbury
 Macan Ralph E. (to the Earl of Radnor), Estate office, Longford park, Longford, Salisbury
 Miles Edward Henry (to the Right Hon. George Wyndham esq. M.P.), Slades, East Knoyle, Salisbury
 New Francis (to F. W. Leyborne-Papham esq.), Chilton Foliat, Hungerford
 Selfe Tom (to The Heytesbury Hospital Estate), Old Manor Farm house, Chirton, Devizes
 Slater Andrew (to War Department), The Red house, Durrington, Salisbury
 Smith H. H. (to the Marquess of Lansdowne), Bowood, Calne. T A "Faber, Calne;" T N 2 Calne
 Soames Ward (to Right Hon. W. H. Long P.C., M.P., D.L., J.P.), The Grange, Hilperton, Trowbridge
 Spencer John William (to G. P. Fuller esq.), Atworth, Melksham
 Storrar John Ireland (to Lt.-Col. Sir Audley D. Neeld bart. C.B., M.V.O.), Grittleton, Chippenham
 Watkins Robert Arundel (to the Right Hon. Sir John E. Gorst kt. & Sir Gerald W. H. Codrington bart.), The Shrub, Castle Combe, Chippenham
 Wilson William Alexander (to C. Awdry esq. D.L., J.P.), Littleton lodge, Littleton Panell

LANDSCAPE GARDENER.

Reeve Frank, Westlecott rd. Swindon

LARD REFINER.

Extence S. Salisbury st. Mere, Wilts

LAUNDRIES.

Barker Miss Rosa, Water st. Mere, Wilts
 Boond Miss Elizabeth M. Church st Westbury
 Bruton Mrs. Phoebe, 41 St. Edmund's Church street, Salisbury
 Bull Mrs. Eliza, 14 Clark's place. Ashton street, Trowbridge
 Central Laundry Co. (The), 107 Commercial road, Swindon
 Chippenham Sanitary Laundry Co. Limited (Francis Stacey, sec.), Bath road; reg. office, St. Mary street, Chippenham
 Churchill Miss A. 23 New st. Salisbury
 County Sanitary Laundries Limited (Miss Amy Smith, manageress), Holt, Trowbridge
 Crown Sanitary Laundry (The) (R. W. Gillespie, sec.), Ludgershall, Andover
 English Mrs. I. Burnivale, Malmesbury
 Fiddler Mrs. Ann, Easterton
 Giles Mrs. Harriet, Bradford Leigh, Bradford Without
 ingell Mrs. Martha, Bradford Leigh, Bradford Without
 Griffin Mrs. Emma, 73 Park street, Trowbridge
 Hassen Mrs. Elise, 22 George street, Warminster
 Hebden Mrs. M. Codford St. Mary
 Hobbs Geo. W. Bromham, Chippenham
 Hooker Leonard, Sutton Veny, Warminster
 Howell Mrs. Mary Ann, Maiden Bradley, Bath
 Hutton Mrs. E. Limpley Stoke, Bath
 Lucas Mrs. A. Southwick, Trowbridge
 Mason F. W. 14 Estcourt st. Devizes
 Moore Mrs. S. Wingfield, Trowbridge
 Mortimer Mrs. Mary Jane, Amesbury

Mussell Mrs. M. 1 St. Nicholas road, Salisbury
 New Century Laundry Co. Limited, 31 Commercial road, Swindon
 Newman Miss E. 119 Devizes road, Salisbury
 Overhouse Laundries (Mrs. Seers, manageress), Wardour, Tisbury
 Overton Mrs. E. 21 Frome rd. Trowbridge
 Page John, Swan, Pewsey
 Palmer Mrs. Fanny, Potterne
 Potter Mrs. Louisa & Jane, Little Somerford, Chippenham
 Sainsbury Mrs. E. Laverstock, Salisbury
Salisbury Steam Laundry (F. D. Deverell, general manager); high class work; moderate charges. Speciality, shirts, collars, cuffs & ladies' blouses; a dry or french cleaning department under an expert; price list on application; St. Edmund's Church street, Salisbury
 Shewry Mrs. Florence, Lower Stratton, Stratton St. Margaret, Swindon
 Smith Mrs. Mary, Hilperton Marsh, Trowbridge
 Southern Laundry Co. Limited (Miss G. M. Powell, manageress), Station road, Swindon
 Tanner Mrs. Ellen, Hullavington, Chippenham
 Tarrant J. Bethnal green, Pewsey
 Townsend Mrs. Harriett, 24 Southbroom place, Devizes
 Townsend James, Ireland, North Bradley, Trowbridge
 Weeks Mrs. Annie Jane, Laverstock, Salisbury
 Wilson & Son, Rowde, Devizes

LAUNDRY ENGINEERS.

Haden G. N. & Sons, 4 & 8 Silver st. Trowbridge

Tullis D. & J. Limited, Kilbowie iron works, Kilbowie, N.B. & 22 Southwark Bridge rd. London S E; steam laundry machinery for institutions, baths, hotels & public laundries

LAWN TENNIS GOODS MANUFACTURERS.

Crosby & Jennings, 67 High street, Marlborough

LAYETTE MANUFACTURERS.

Robinson & Cleaver Limited (of Belfast), 156 to 170 Regent street W; 61 to 70 Kingly street W; 1 to 13 Beak street W & 101, 102 & 103 Cheapside, London E C (T N 5441 Gerrard) & 22 Church street, Liverpool; factories, Banbridge, co. Down & Belfast, Ireland

LEATHER BAG & TRUNK DEALERS.

Wilton Bros. 17 Canal, Salisbury

LEATHER CUTTERS.

Hobbs Thomas, Ramsbury, Hungerford
 Sawyer Jas. Rd. 16 Brittox, Devizes
 Thompson J. Salisbury st. Mere, Wilts

LEATHER DRESSERS & MFRS.

Beaven J. & T. Holt, Trowbridge
 Case C. & Son, Westbury Leigh, Westbury
 Smith & Davis, Neston, Corsham

LEATHER MERCHANTS.

Bosley Frederick J. W. 34 Faringdon street, Swindon
 Bosley Henry J. 16 Regent street; Faringdon road & Milton Road corner, Swindon
 May Chas. B. 10 The Green, Marlboro'
 Parsons S. H. & Co. 33 & 35 Castle street & 16 Milford st. Salisbury
 Reynolds & Co. Market square, Swindon
 Ware Brothers Limited, Endless st.; Castle street & Paynes hl. Salisbury

Full lists of this trade in United Kingdom, see Leather Trades Directory. Price 25s.]

LEATHER SELLERS.

Banning Miss B. Church st. Pewsey
 Scrine Geo. 5a, Hill st. Trowbridge
 Woodward Henry, 32 Church street, Trowbridge

LEGAL LIST.

Barrister.

Chubb Cecil Herbert Edward M.A., LL.B. Cantab. Bemerton lo. Salisbury

Notary Public.

Hodding Francis, Market House chambers, Salisbury

Solicitors.

Marked thus * are Commissioners to administer oaths in the Supreme Court of Judicature.

Awdry W. J. & D. High st. Chippenham
 *Awdry Edmund Mainley (firms, Wood & Awdry & W. J. & D. Awdry), St. Mary st. Chippenham
 *Barton T. W. City chambers, Catherine street, Salisbury
 Beaven & Compton, 13 St. Margaret street, Bradford-on-Avon; & Lowbourne, Melksham
 *Bevir Harry, High street, Wootton Bassett, Swindon; Cricklade & Merriton, Westlecott rd. Swindon
 Bevir Harry Lawrence, High street, Wootton Bassett
 Bradford & Co. 6 High st. Swindon
 Bradford Charles Cyril (firm, Bradford & Co.), 6 High st. Swindon
 Bradford Francis G. (firm, Rendall & Bradford), New Sarum house, Minister street, Salisbury
 *Callaway John (firm, Pinniger, Callaway & Pinniger), Church street, Westbury
 Chubb & Sons, Cross Hayes, Malmesbury
 *Chubb Alfred William (firm, Chubb & Sons), Cross Hayes, Malmesbury
 *Chubb Montagu Henry (firm, Chubb & Sons), Cross Hayes, Malmesbury
 Clark & Smith, Market cross, Malmesbury
 *Clark Walter Trevelyan (firm, Clark & Smith), Market cross, Malmesbury
 Compton James (firm, Beaven & Compton), 13 St. Margaret street, Bradford-on-Avon; & Melksham
 Dann A. C. 7 Market pl. Chippenham
 Dixon & Mason, Church st. Pewsey
 Dixon Robert (firm, Dixon & Mason), Church street, Pewsey
 *Elwell Edward Charles, Cricklade rd. Highworth, Swindon
 Foreman & Pridham, 37 Regent circus, Swindon
 Forrester, Moir & Co. High st. Malmesbury
 Forrester Arthur Livesey (firm, Forrester, Moir & Co.), High street, Malmesbury
 Fulton George K. 12 Rolleston st. Salisbury
 *Fulton H. 12 Rolleston st. Salisbury
 Gough Chas. O. 28 Church st. Calne
 *Gough Geo. I. 28 Church st. Calne
 Green William H. (firm, Mann, Rodway & Green), 9 Union st. Trowbridge
 *Gwillim E. L. (firm, Merrimans & Gwillim), Silverless st. Marlborough
 Hall Robert M. 39 Canal, Salisbury
 *Hammond John J. 75 New st. Salisbury
 *Henly Ernest H. 3 The Square, Calne
 Hilton Robert, Town hall, Swindon
 Hodding & Jackson, Market House chambers, Salisbury & Amesbury, Salisbury
 *Hodding Francis (firm, Hodding & Jackson), Market House chambers, Salisbury
 Hulbert Charles Kenelm, 14 Rolleston street, Salisbury
 Jackson & Jackson, 33 & 34 St. John street, Devizes
 *Jackson Joseph Thornthwaite B.A. (firm, Jackson & Jackson), 33 & 34 St. John street, Devizes

*Jackson William Herbert (firm, Hodging & Jackson), Market House chambers, Salisbury
 *Jonas Arthur Charlton (firm, Powning, Jonas & Parker), Chipper lane, Salisbury
 *Jones Charles John, 23 Fore street, Trowbridge
 Keary, Stokes & White, High street, Chippenham
 Kimber Thomas (firm, Bradford & Co.), 6 High street, Swindon
 King Henry John, The Square, Wilton, Salisbury
 Kinneir & Co. 32 High street & 16 Regent circus, Swindon & High st. Cricklade
 *Kinneir Henry (firm, Kinneir & Co.), 32 High street & 16 Regent circus, Swindon
 *Kinneir Walter Henry (firm, Kinneir & Co.), High street & 16 Regent circus, Swindon
 *Lewis G. H. 16 Market pl. Devizes
 Locke Ernest Dalton Burrough, High street, Melksham
 Luxmoore Launcelot Alfred M.A. (firm, Kinneir & Co.), 32 High street & 16 Regent circus, Swindon
 *Malden Arthur Russell M.A., F.S.A. Bishop's walk, 6 The Close, Salisbury
 Mann, Rodway & Green, 9 Union st. Trowbridge
 *Mann William John (firm, Mann, Rodway & Green), 9 Union street, Trowbridge
 Mason Maurice Ludlam (firm, Dixon & Mason), Church street, Pewsey
 *Mayo John A. Wardour, Tisbury
 Merrimans & Gwillim, Silverless st. Marlborough
 *Merriman Robert William (firm, Merrimans & Gwillim), Silverless st. Marlborough
 *Moir C. F. (firm, Forrester, Moir & Co.), High street, Malmesbury
 Morrison Douglas Charles A., B.A., LL.B. 33 Regent circus, Swindon
 *Morrison Sydney Bruce, 33 Regent circus, Swindon
 Mullings, Ellett & Co. High street, Cricklade
 Nodder & Trethowan, Crown chambers, Salisbury
 *Pain Arthur Rd. High st. Marlboro'
 Parker Edwin Charles Lewis (firm, Powning, Jonas & Parker), Chipper lane, Salisbury
 Phelps William James, Ramsbury, Hungerford
 *Phillips Francis Henry, 9 Market pl. Chippenham
 Phillips H. A. 9 Market pl. Chippenham
 Pinniger, Callaway & Pinniger, Church street, Westbury
 Pinniger Thomas Clare (firm, Pinniger, Callaway & Pinniger), Church street, Westbury
 Ponting & Co. 8 High st. Warminster
 *Ponting Thomas (firm, Ponting & Co.), 8 High street, Warminster
 Ponting Walter Henry (firm, Ponting & Co.), 8 High street, Warminster
 Powning, Jonas & Parker, Chipper lane, Salisbury
 *Pridham Jn. Walt. (firm, Foreman & Pridham), 37 Regent circus, Swindon
 *Pye-Smith Edwd. Foulger, Rolleston street, Salisbury
 *Radcliffe Peter Delmé, 6 St. John street, Devizes
 Redman H. Gordon, Market pl. Devizes
 Bendall & Bradford, New Sarum ho. Minster st. Salisbury; & at Yeovil
 *Bendall Athelstan M.P. (firm, Bendall & Bradford), New Sarum ho. Minster st. Salisbury; & at Yeovil
 *Robinson William James (firm, Wansborough, Robinson, Tayler & Taylor), Market place, Melksham

Rodway Rowland Henry (firm, Mann, Rodway & Green), 9 Union street, Salisbury
 Rose Herbert Watkin (firm, Bradford & Co.), 6 High street, Swindon
 Rutter & Rutter, Salisbury st. Mere, Wilts; & at Shaftesbury & Wincanton
 Rutter Clarence Edwin (firm, Rutter & Rutter), Salisbury street, Mere
 *Smith Alexander Gough, Spa road, Melksham; & 7 High street, Devizes; attendance on thursdays
 *Smith Frederick Ernest (firm, Clark & Smith), Market cross, Malmesbury
 Smith Sidney B. 53 Canal, Salisbury
 *Spackman Bertram John, 1 Patford street, Calne
 *Sparks James, Town Hall chambers, Bradford-on-Avon
 *Sylvester F. A. P. 8 Wicker hill, Trowbridge
 Tatum Edwd. Jn. 49 Canal, Salisbury
 *Tayler Walter Henry (firm, Wansbrough, Robinson, Tayler & Taylor), Market place, Melksham
 Taylor Walter James (firm, Wansbrough, Robinson, Tayler & Taylor), Market place, Melksham
 Townsend, Jones & Wood, 42 Cricklade street, Swindon
 Trethowan Frank Henry, Crown chambers, Bridge street, Salisbury
 Trethowan Wm. Jas. (firm, Nodder & Trethowan), Crown chambers, Salisbury
 Vezey Thos. The Glen, Box, Chippenham
 *Vicary G. E. 53 Market pl. Warminster
 Wakeman & Son, 23 Market place Warminster
 *Wakeman H. J. (firm, Wakeman & Son), 23 Market pl. Warminster
 Wakeman Hugh A. (firm, Wakeman & Son), 23 Market pl. Warminster
 Wansbrough, Robinson, Tayler & Taylor, 13 Market place, Devizes & (attends tuesdays 10 a.m. to 4 p.m.) Market place, Melksham
 *Wansbrough Henry Reginald (firm, Wansbrough, Robinson, Tayler & Taylor), Market place, Melksham
 *White Ernest J. 4 Hill street, Trowbridge; 16 St. John street, Devizes & 12 Miles's buildings, Bath
 *White George Alfred Huelin (firm, Keary, Stokes & White), High st. Chippenham
 *Whitehead Arthr. 35 Canal, Salisbury
 Wilkins Alexander, Town Hall chambers Bradford-on-Avon & 51a, Fore street, Trowbridge
 Wilson & Sons, Bridge street, Salisbury
 Wilson A. M. (firm, Wilson & Sons), 12 Bridge street, Salisbury
 *Wilson George Munkhouse (firm, Wilson & Sons), Bridge street, & The Square, Wilton, Salisbury
 *Wilson Richard Arthur M.A. (firm, Wilson & Sons), Bridge st. Salisbury
 *Withy A.E. 32 Regent circus, Swindon
 Wood & Awdry, St. Mary st. Chippenham
 Wood John Crewe (firm, Townsend, Jones & Wood), 42 Cricklade street, Swindon
 *Wood Richard Bayliffe (firm, Wood & Awdry), St. Mary st. Chippenham

LEGGINGS & GAITER MFRS.
 Ockwell Charles, High st. Cricklade
 Parsons S. H. & Co. 33 & 35 Castle street & 16 Milford street, Salisbury

LEMONADE MANUFACTRS.
 See Mineral Water Manufacturers.

LIBRARIES—CIRCULATING.
 See Booksellers.

LIBRARIES—PUBLIC.
 Bremhill Free Library & Reading Rooms (Jacob Vines, sec.; John H. Palmer, librarian), Bremhill, Calne
 Calstone Reading Room & Library (Fredk. Bowsher, sec. & librarian), Calstone Wellington, Calne

Charlcutt Free Library & Reading Room (William Twine, sec.; Mrs. Aspek, librarian), Charlcutt, Calne
 Foxham Free Library & Reading Room (George Provis, hon. sec.; Frederick Provis, librarian), Foxham, Chippenham
 Salisbury Clerical Library (Bishop of Salisbury, president; Rev. T. G. Woodall, sec.; J. R. Jerram, treasurer & librarian), Church ho. Crane street, Salisbury
 Salisbury Public Library (Albert Edward Butcher, public librarian), Chipper lane, Salisbury
 Westbury Parish Lending Library, Church yard, Westbury
 Wootton Bassett Public Library (William Gough, sec.), High street, Wootton Bassett

LIFT MANUFACTURERS.

Waygood R. & Co. Ltd.; estab. 1833. Lift makers by Royal Warrant to H.M. the King; electric, hydraulic, belt & hand power lifts; also crane makers & general engineers, Fal-mouth road, London SE

LIME BURNERS.

Ashby Mrs. E. Steeple Ashton, Trwbrdg
 Baker John, Purton, Swindon
 Bradley Edwin H. Okus road, Swindon
 Building Material Co. (The) (F. E. Hale), 52 Fisherton st. Salisbury
 Evans Thos. Station rd. Corsham; & at Keynsham
 Harnham Lime Works (The) (F. E. Hale), 52 Fisherton street & West Harnham, Salisbury
 Jones Isaac, Hillside, Frome road, Bradford-on-Avon
 Organ George, 1 Northview, Okus road, Swindon
 Tanner Robert C. Rodbourne, Malmesbury

LIME MERCHANTS.

Butcher Robert & Son, 39 George st. & 14 Church street, Warminster
 Hooper & Ashby Limited, York road, Salisbury. **See advertisement**

LINEN MANUFACTURERS.

Robinson & Cleaver Limited (of Belfast), 156 to 170 Regent street W; 1 to 13 Beak street W; 61 to 70 Kingly street W & 101, 102 & 103 Cheapside, London EC (TN 5441 Gerrard) & 22 Church street, Liverpool; factories, Banbridge, co. Down & Belfast, Ireland

LINEN DRAPERS.

See Drapers.

LITERARY & SCIENTIFIC INSTITUTIONS.

Atworth Church Institute (Victor Frederick Sloper, hon. sec.), Atworth, Melksham
 Bethesda Men's Institute (E. Pavey, hon. sec.), 22 Court st. Trowbridge
 Calne & District Pig Insurance Association (Ernest H. Henly, sec.), 3 The Square, Calne
 Chippenham Literary & Scientific Institute (Alfred I. Post, sec.), 32 Market place, Chippenham
 Church Institute (Mrs. Waugh, supt.), Chisledon, Swindon
 Corsham Town Hall Institute (Joseph Crosse, sec.), High street, Corsham
 Derry Hill Working Men's Club & Institute (Henry Hillier, sec.), Derry hill, Calne
 Devizes Literary & Scientific Institution (Edward Colston esq. D.L., J.P. president; J. F. Phipp, hon. sec.; A. W. Bastin, librarian; hours, 8 a.m. to 10.30 p.m.), Northgate street, Devizes

LITERARY & SCIENTIFIC INSTITUTIONS—
continued.

Garrison Institute (Richard Hughes, manager), Camp, Bulford, Salisbury
Great Western Railway Mechanics' Institution (Henry J. Southwell, sec.; Wm. H. Bagguley, librarian), Emlyn square; branch reading rooms, Bath road, Rodbourne road & Gorse hill, Swindon
Laverton Institute (Wilson Francis, sec.), Westbury
Michael Palmer Institute (Richard H. Foley & John Ring, hon. secs.), Lacock, Chippenham
Neston Club & Institute (J. P. Inkpen, sec.), Neston, Corsham
Trowbridge Tabernacle Men's Institute (Herbert Gowen, hon. sec.), 22a, Church street, Trowbridge
Trowbridge Tabernacle Women's Institute (Mrs. F. Darling, hon. sec.), 24a, Church street, Trowbridge
Trowbridge Wesleyan Young Men's Institute (W. E. Hulbert, hon. sec.), 42 Church street, Trowbridge
Warminster Athenæum (Frederick Beale, treasurer; Thomas J. Rush-ton, sec.), High street, Warminster
Warminster Literary Institution (W. H. Ponting esq sec. & treasurer), Weymouth street, Warminster
Wilton Literary Institute (William B. Morris, hon. sec.; George James Carse, hon. treasurer; George Sutton, librarian), Wilton, Salisbury

LITHOGRAPHER.

Highman Frank, 23 Catherine st. Salisbury

LIVERY STABLE KEEPERS.

See also Jobmasters.

Daniels Alfred Jas. New rd. Chippenham
Hacker John, 3, 5 & 7 Marlborough road, Swindon
Herring James & Son, Queen street & Brown street, Salisbury
Jolliffe Hy. & Son, Long st. Devizes
Lampard J. C. 124 Exeter st. Salisbury
Rich W. C. Railway inn, Malmesbury
Sudweeks W. R. C. The Bear hotel, Devizes

LOAN OFFICE.

Lavis J. 12 Gloucester ter. Swindon

LOCKSMITHS.

See Whitesmiths, Locksmiths & Bell-hangers.

LODGING HOUSE KEEPERS.

See Apartments.

LUBRICATING OIL MANFRS.

Tolhurst & Sons, 75 to 81 Tooley st London S E.

LUNATIC ASYLUM.

Wilts County Lunatic Asylum (John Ireland Lowes, medical supt.; Sydney J. Cole & John Wolsley Leech B.A., M.B. assistant medical officers), Devizes

LUNATIC ASYLUMS—PRIVT.

Fisherton House Lunatic Asylum (Mrs. C. H. E. Chubb, proprietress; Richard Tanner Finch B.A., M.B. Cantab., M.R.C.S., L.S.A. (medical superintendent) & Cecil Herbert Edward Chubb M.A., LL.B. Cantab. (barrister-at-law), licences; Joseph Perceval Westrup M.R.C.S., L.R.C.P. assistant medical officer; The Lord Bishop of Salisbury, chaplain; Mrs. Staples, lady matron; George Staples, sec.), Wilton road, Salisbury. TN 51
Kingsdown House Private Asylum (Hy. Crawford MacBryan L.R.C.P. Edin. resident proprietor), Box, Chippenham

Laverstock House Lunatic Asylum (Richard Caldecott Monnington M.D., Ch.B., D.P.H. supt.), Laverstock, Salisbury
Reilly Major J. M. T. Fiddington ho. Market Lavington

MACHINE BAND MANFRS

Ware Brothers Limited, Endless st.; Castle street & Paynes hill, Salisbury

India Rubber, Gutta Percha & Telegraph Works Co. Limited;

100 to 106 Cannon street, London E C; works, Silvertown, London E; branch, 22 Victoria street, Bristol

MACHINE TOOL MAKERS.

Tullis D. & J. Ltd. Kilbowie iron works, Kilbowie, N.B.; & 22 South-wark Bridge road, London S E; & makers of high-speed vertical, horizontal & radial drilling machines

MACHINISTS.

Marked thus † are Agricultural Machinists.
Brewer Albert, West street, Wilton, Salisbury
†Edmonds Edwin Hugh, Coped hall. Wootton Bassett & Lyneham, Chippenham
Oakes Bros. Ramsbury, Hungerford
Reeves R. & J. & Son Ltd. Bratton iron works, Bratton, Westbury
Shipway Saml. 41 Prospect hill, Swindon
White Thomas Henry, 2 Sidmouth street, Devizes; & at Market Lavington, Devizes

MALTSTERS.

Full lists of this trade in United Kingdom, see Wine & Spirit Trades Directory.]

Aland Thomas & Co. Kingston St. Michael, Chippenham
Arkell Thomas & James, Kingsdown, Stratton St. Margaret, Swindon
Bailey E. & Son, Vicarage st. Wrmnstr
a tlett & Co. The Brewery, Warminstr
Beaven Edwin S. The Maltings; office, 21 East street, Warminster
Blake J. H. & H. Ltd. 18 & 19 Union street, Trowbridge & Lacock, Chippenham
Butler William Stephen, West Kennett brewery, Marlborough
Duck & Co. Cross Hayes brewery. Malmesbury. See advertisement
Gibbs, Mew & Co. Limited, Anchor brewery, 36 & 38 Gigant street, Salisbury
Hussey Thomas Whiting & Son, The Brewery, Netheravon
Knight G. H. & Son, Westbury Leigh, Westbury
Little & Sons, Slaughterfrd. Chippenham
Lovibond John & Sons Limited, St. Ann's brewery & 45 Catherine st. Salisbury
Mead Hy. Warminster rd. Westbury
Nottingham Brewery Co. Ltd. Bridewell street, Devizes
Pinchin Edwin Skeate, Box brewery, Box, Chippenham
Smith Charles, Aldbourne
Spencer G. & T. Brewery Limited, Whitehead's lane, Bradford-on-Avon
Styring Fredk. Hy. Slade & Theodore W. Wardour, Tisbury
Usher's Wiltshire Brewery Limited (Edgar H. Lofts, sec.), Gas Works road, Trowbridge
Wadworth & Co. Limited, North-gate brewery, Devizes
Wallis Frederick B. Manor farm, Chitterne, Codford St. Mary
Wilks Bros. & Hudson Limited, Pickwick brewery, Bradford-on-Avon
Williams Brothers, 36 Fisherton st. Salisbury; makers of pale malts

MANTLE MAKERS.

Parsons George (warehouse), 46 Fore street, Trowbridge
White Henry (Melksham) Limited, High street, Melksham

MANUFACTURING CHEMISTS.

See Chemists—Manufacturing.

MANURE MANUFACTURERS.

Marsh Gate Blood & Bone Manure Works (John & Sidney Cooper, proprietors), Lower Stratton, Stratton St. Margaret, Swindon
Robbins, Lane & Pinniger Limited, Honeystreet wharf, Woodborough, Pewsey

MANURE MERCHANTS.

Bowle E. & Son, 9 Queen st. Salisbury
Drew & Co. Market place, Devizes
Long Wm. Hy. 1 Estcourt ter. Devizes
Malmesbury Coal Co. (Alexander & Co. proprietors) (artificial), Gloucester road, Malmesbury; & at Great Somerford & Tetbury
Nightingale & Look, Market House chambers, Salisbury
Wescott J. & Son, Semley, Shaftesbury
Woodrow & Son, Queen st. Salisbury
Woodrow Walt. F. 51 Canal, Salisbury
Wright Thomas, 39 Fisherton street, Salisbury

MARBLE MASONS.

See Stone & Marble Masons.

MARINE STORE DEALERS.

Blackford Chas. Cornville, Chippenham
Camden E. High st. Wootton Bassett
Cooper Bros. 11 Bellevue rd. Swindon
Flower O. Blind lane, Chippenham
Green Mrs. Sarah, 5 Newtown, Bradford-on-Avon
New William James, Cricklade
Pike William, 1 Shails lane & Frog lane, Trowbridge
Pitt James, 5 Sheep street, Devizes
Powell James, Regent close, Swindon
Ricketts Stanley C. The Common, Broughton Gifford, Melksham
Sharpe Arth. 73 Endless st. Salisbury
Smith Jesse, Netheravon
Whatley Albt. 28 King st. Warminstr
Wheeler James, Swindon st. High-worth, Swindon
Wilkins Jsph. Oxford st. Malmesbury
Wood John, Factory la. Chippenham

MARKET GARDENERS.

Alderman Samuel, Langley Fitzurse, Chippenham
Andrews Henry, Easterton
Austin Alfred, Grove hill, High-worth, Swindon
Aylesbury Thomas, Eustaces, Corsley, Warminster
Bainton Lewis, 12 Sladesbrook, Bradford-on-Avon
Baker Aifd. Up. Seagry, Chippenham
Baynton A. Turleigh, Bradford-on-Avon
Beasley G. Lvdiard Millicent, Purton
Bollen C. Mount Pleasant, Potterne
Bollen Charles, Urchfont, Wilts
Bowles Mrs. Frank, Murhill, Limpley Stoke, Bath
Bray F. Murhill, Limpley Stoke, Bath
Bridges Wm. South Marston, Swindon
Bryant G. Wootton Rivers, Marlboro'
Butler John & Sons, Bromham, Chippenham
Butler Benjamin, Bromham, Chippenham
Capel Alfred, Fittleton, Salisbury
Carter George, Easterton
Chapman J. Littleton Panell
Chapman R. West Lavington, Little-ton Panell
Coleman George, Easterton
Collier Wm. Wroughton, Swindon
Cottle A. Holt rd. Bradford Without
Crocker W. Bradford Leigh, Bradford Without

Currey A. A. H. Wroughton, Swindon
 Dark Thomas, West Lavington, Littleton Panell
 Davis Isaac, St. Edith's marsh, Bromham, Chippenham
 Dredge Chas. Chapmanslade, Westbury
 Drewett Henry, Easterton
 Duckett Joseph, Christian Malford, Chippenham
 Elkins Albert, Chalford, Westbury
 Elkins Charles, Dilton, Westbury
 Elkins Jn. Westbury Leigh, Westbury
 Elkins John, Whiteparish, Salisbury
 Fennell Jesse, Bromham, Chippenham
 Foreman H. Blunsdon St. Andrew, Swindon
 Garrett H. Lane, end, Corsley, Warmnstr
 Gibson Charles, 7 Huntingdon street, Bradford-on-Avon
 Giddings James, West Lavington, Littleton Panell
 Gilbert Edward, Great Cheverell, Littleton Panell
 Giles Robert, Rowde, Devizes
 *Gillingham John, Donhead St. Mary, Shaftesbury
 Gregory E. Sandridge, Chippenham
 Gregory I. Sandridge, Chippenham
 Gumm George, Ashton common, Steeple Ashton, Trowbridge
 Hale Rowland, Bradenstoke-cum-Clack, Chippenham
 Harris Thos. Chapmanslade, Westbury
 Harris Wm. Sherston, Malmesbury
 Harrold John, Canhold, Melksham
 Hope J. Marr grn. Burbage, Marlboro'
 Hughes Alfred, Chittoe, Chippenham
 Hurle A. Market Lavington
 Hurle James, Market Lavington
 Ind G. Lydiard Tregoze, Wootton Bassett
 Jefferies Edmund James, Eastrop, Highworth, Swindon
 King F. Nether St. Bromham, Chippenham
 King Giles, Goatacre, Calne
 King T. E. Bromham, Chippenham
 King William, Bromham, Chippenham
 Knighton T. Coxstalls, Wootton Bassett
 Major Chas. Hankerton, Malmesbury
 March Jn. Steeple Ashton, Trowbrdg
 Marsh William, Seend, Melksham
 Mason John, The Willows, Compton Chamberlayne, Salisbury
 Miles Thomas, Easterton
 Mines Elias, Corslev, Warminster
 Mines George, Whitbourne moor, Corsley, Warminster
 Moody Mark, Corsley heath, Corsley, Warminster
 Moody W. Deverill rd. Com. Wrmnstr
 Morse A. Lydiard Millicent, Purton
 Mortimer Frank, Broughton Gifford, Melksham
 Neale James, Burbage, Marlborough
 Paget George, Bromham, Chippenham
 Parfitt Ald. Chapmanslade, Westbury
 Pearce Henry, Poulshot, Devizes
 Peckham R. Donhead St. Mary, Salisbury
 Phillips Alfred John, Potterne
 Phillips James, Littleton Panell
 Pinchin Thos. Durrington, Salisbury
 Poole T. W. Westbury Leigh, Westbury
 Reeves Wm. Bratton, Westbury
 Sage J. Lydiard Millicent, Purton
 Sainsbury S. West Lavington, Littleton Panell
 Self Edward, Great Cheverell, Littleton Panell
 *Shears J. Winterslow com. Salisbury
 Shergold John, Easterton & Market Lavington
 Spires Thomas, Easterton
 Spires William, Fiddington, Market Lavington
 Strange Simeon, Wroughton, Swindon
 Taylor A. Temple, Corsley, Warmnstr
 Webb I. Chittoe hth. Chittoe, Chppnhm
 Webb William James, Hawk street, Bromham, Chippenham
 Wells Jesse, 98 Bradford rd. Trowbrdg
 White John, Bratton, Westbury
 Wilkins Arthur, Goatacre, Calne
 Willis C. West Winterslow, Salisbury
 Wiltshire Thos. & W. Studley, Calne

Wiltshire Ald. W. Whitley, Melksham
 Wootton Edwin, Bromham, Chippenham
 Wootton Henry, Urchfont, Wilts

MARQUEE CONTRACTORS.

See Tent & Marquee Contractors.

MARQUEE MAKERS.

See Tent & Marquee Makers.

MARQUEE PROPRIETOR.

See Tent & Marquee Proprietor.

MASSEUR.

Ritherdon Herbert Ernest, Oxford villa, Limpley Stoke, Bath

MASTER MARINER.

Sperring Herbt. 45 Wilton rd. Salisbury

MAT & MATTING MANUFERS.

Chalke Josph. 49 Devizes rd. Salisbury
 Oriental Fibre Mat & Matting Co.
 Vorda works, Highworth, Swindon
 Taylor Edward, Bulbury, Bradford-on-Avon

MATTRESS MAKERS.

See Bed & Mattress Makers.

MATTRESS MANUFACTRS.

See Bed & Mattress Manufacturers.

MEALMEN.

See Corn & Flour Dealers.

MECHANICAL ENGINEERS.

See Engineers—Mechanical.

MEDICAL LIST.

Entered in the "Medical Register."

Marked thus / are Fellows of the Royal College of Surgeons of England.

Marked thus m are Members of the Royal College of Surgeons of England.

Marked thus * are Licentiates of the Royal College of Physicians, London.

Marked thus † are Licentiates of the Royal College of Physicians, Edin urgh.

Marked thus || are Licentiates of the Royal College of Surgeons, Edinburgh.

Marked thus ¶ are Licentiates of the Faculty of Physicians & Surgeons, Glasgow.

m Abye William John Alexander, St. Margaret's, Bradford-on-Avon;

(attends Tues. & Fri. at 11.30 a.m.)

Broughton Gifford, Melksham &

(attends Tues. & Fri. 11.30 a.m. to 12.30 p.m.) Atworth, Melksham

m *Anthony Fredc. Ramsbury, Hngrfrd

m *Armitage John James, 26 Endless street, Salisbury

Austin John Alfred M.D., C.M. Aberd.

Warminster road, Westbury

Barnes Charles John L.S.A. Lond.

Sutton Benger, Chippenham

Bartlett & Farnfield, Town end, Mere, Wilts

m Batten William Smith V.D. West Hill house, Market hill, Calne

Beatty Robert Pouden M.D., B.Ch. Dub., D.P.H. Camb. (firm, Maclean & Beatty), 43 Bath road, Swindon

m *Berry Thomas P., M.D., Lond. 5 London street, Swindon

†|| Bird William M.B., M.S. Edin. Bratton, Westbury

m Blackmore Humphrey Purnell M.D. St. And. 44 St. Ann st. Salisbury

†|| Blythe Joseph Charles, Rose cottage, Hindon, Salisbury

m *Bond Frank F. Ching house, 20 Roundstone street, Trowbridge

Bothwell James L.R.C.S.I. Horningsham, Warminster

m *Bremridge Richard Harding M.A., M.B., B.Ch. Oxon., D.P.H., B.Sc. Lond. (school medical officer), County offices, 72 Foré st. Trowbrdg

m *Briscoe James Rynd M.B., B.C. Camb. 11 Market place & Achill, Marshfield road, Chippenham

Briscoe William Thomas B.A., M.D., & M.Ch. Dub. 11 Market pl. Chppnhm

m *Briscoe William Thomas, jun. 11 Market place, Chippenham

m *Brown Allen Bathurst, Rowberry, Donhead St. Andrew, Salisbury

m *Browne Henry, Amesbury

m *Burton Jas. C. 4 The Green, Calne

Campbell Donald M.D. & C.M. Glas. 32 North street, Calne

m *Carter Tyler Pleydell, The Clift, Langley road, Chippenham

†|| Clay C. Manor ho. Fovant, Salisbury
 m Crisp J. E. High street, Corsham
 Crossley Leonard M.D. Edin. Winsley sanatorium, Limpley Stoke, Bath
 m *Dismore H. B. Wroughton, Swindon
 m *Donaldson-Sim Ernest A. Park house, Swindon
 m Eddowes Charles, Maddington, Shrewton
 m *Edwards Augustus Lea, The Beeches, Upavon, Pewsey
 m Ellis Sidney, 19 New st. Salisbury
 m *Ensor Cecil Arthur, East Tisbury, Tisbury
 m *Farnfield William W. (firm, Bartlett & Farnfield), Townend, Mere, Wilts
 Ferguson Ralph S. B.A. Durh., M.B. & C.M. Edin. Elm grove, Silver street, Calne
 †|| Fernie Andrew, High st. Wootton Bassett
 m *Finch Herbert J. Purton, Swindon
 m *Fison Edmund Towers B.A., M.D., D.P.H. Cantab., F.R.C.S. Edin. 2 St. John street, Salisbury
 m *Flemming Charles Edward Stewart, Manvers house, Kingston road, Bradford-on-Avon
 †|| Fletcher J. R. Sherston, Malmesbury Flower & Macdonald, 3 Church st. & Stoneleigh, Boreham rd. Warmnstr
 m Flower F. I. (firm, Flower & Macdonald), Ivy house, 3 Church st. Warminster
 Fraser Elias M.D. Edin. Great Bedwyn, Hungerford
 m *Gedge A. S. High street, Pewsey
 Gilmore S. J. McW., L.L.M.R.C.P. & S.I. Park house, Swindon
 m *Gordon J. E. 52 Endless st. Salisbury
 †|| Gordon W. 123 Castle st. Salisbury
 m *Greer Morrice, Park ho. Swindon
 †|| Hadden Fras. A. Park ho. Swindon
 m *Hall Charlton R. F., M.A., B.C. Camb. Maddington, Shrewton
 m *Harvey Thomas Reginald (firm, Lawson & Harvey), Downside, Avebury & The Comptons, Broad Hinton, Swindon
 Hay Leighton Hil M.B., B.Ch. Aberd. 20 Milton road, Swindon
 m *Haydon Thomas Horatio B.A., M.B. & B.C. Camb. 118 High st. Marlboro'
 m *Heaton Arthur F. The Tower ho. Malmesbury
 f *Henderson Thomas Bonhôte M.B., B.Ch. Oxon. (firm, Luckham & Henderson), 47 Winchester street & 123 Exeter street, Salisbury
 m *Higgs W. A. Castle Combe, Chppnhm
 Hinton Hammond Tooke M.B., C.M. Aberd. Heytesbury
 †|| Hirsch Robert David, 23 Sheppard street, Swindon
 Hopkins William E., M.B., B.Ch., F.R.C.S.I. Whiteparish, Salisbury
 m Jay Hy. Mason M.D., C.M. Aberd., M.R.C.P. Edin., F.R.C.S. Edin. St. Mary street, Chippenham
 m *Jones James Evan, Butt street, Ludgershall, Andover
 Keir, Rumboll & Keir, Melksham
 Keir Ivan Cochrane M.D., B.Ch. Edin., D.P.H. Oxon. (firm, Keir, Rumboll & Keir), Bath road, Melksham
 †|| Keir William Ingram F.R.C.S. Edin. (firm, Keir, Rumboll & Keir), The Limes, Melksham
 m *Kempe Gilbert M.D. & B.S. Durham, 17 Endless street, Salisbury

MEDICAL LIST—continued.

Lavery Charles M.B. & C.M.Glas. (firm, Rattray & Lavery), Concrete house, Regent circus, Swindon
 Lawson & Harvey, Downside, Avebury & Comptons, Broad Hinton, Swindon
 mLawson Thos. C. Avebury, Marlboro'
 m*Lewarne Frank, Cricklade
 Locket Thomas Wood M.A., M.B., B.C.Camb. Inglewood, Place road, Melksham
 mLongman A. Broad Chalke, Salisbury
 Lory Arthur George Bateman L.M.S.S.A.Lond. Ivydene, Orcheston St. Mary, Shrewton
 Luckham & Henderson, 47 Winchester street & 123 Exeter st. Salisbury
 mLuckham Levi Stephenson (firm, Luckham & Henderson), 47 Winchester street, Salisbury
 mLush William Hy. & mJohn Selfe, Market Lavington
 m*Macdonald Arthur H., D.P.H.Oxf., M.D.Brux. (firm, Flower & Macdonald), Stoneleigh, Boreham road, Warminster
 Mackay Henry John M.D. & C.M.Edin. Lansdowne house, Long st. Devizes
 Maclean & Beatty, Swindon house, Swindon
 Maclean John Campbell M.B. & C.M. Edin. (firm, Maclean & Beatty), Swindon house, Swindon
 MacLean Samuel M.B., C.M.Edin. Duart house, Victoria road, Swindon
 m*March J. Ogdin, Comilla house, Amesbury, Salisbury
 m*Martin James P. Box, Chippenham & (attends 12 noon to 4 p.m. mon. & thurs.) Colerne, Chippenham
 Mason Philip Woodgate M.B., Ch.B. Edin. Park house, Swindon
 Matthews James Nelson M.D.Glas. Codford St. Mary
 m*Maurice Oliver Calley, 50 High street, Marlborough
 m*Maurice Walter Byron, 40 High street, Marlborough
 m*Mayne W. B. 8 London st Swindon
 m*Millen S. A. Abbey row, Malmesbury
 m*Moore Reginald Mark M.A., M.B., B.C.Camb. Gloucester st. Malmesbury
 Muir David M.B., C.M.Glas. The Villas, Stratton St. Margaret, Swindon
 Murphy Edward Harnett Patrick L.A.H.Dub. (assistant school medical officer), County offices, 72 Fore street, Trowbridge
 Ord & Thornton, 6 New street & Grove house, Wilton rd. Salisbury
 mOrd William Wallis M.A., M.D., B.Ch.Oxon. (firm, Ord & Thornton), The Hall, 6 New st. Salisbury
 m*Parsons G. G. Church st. Westbury
 Pearse James M.D., C.M.Edin. 28 Stallard street, Trowbridge
 mPenny Edward M.D.Lond., D.P.H. Camb. The Hermitage, Marlborough
 m†Penruddocke Charles, Wylve
 Powell James John M.A., M.B. & B.C.Camb., L.S.A.Lond. High st. Highworth, Swindon
 mRaby Leonard M.D.Dur. 21 Northgate street, Devizes
 Rattray & Lavery, Concrete house, Regent circus & 1b, Bath rd. Swindon
 Rattray Samuel M.B. & Ch B. Edin. (firm, Rattray & Lavery), 1b, Bath road, Swindon
 Rayment Edward Wm. M.B. & C.M. & B.Sc. (Public Health) Edin. North street, Pewsey
 †Ruckley Hy. R., L.R.C.S.Irel. West View house, Holt, Trowbridge
 mRumboll C. F., M.D., B.S. Durh. (firm, Keir, Rumboll & Keir), Lowbourne house, Melksham
 f*Rutter Francis B., M.D. & B.S. Durh. Dewes house, Mere
 m*Saunders L.D. 5 St. Ann st. Salisbury

mShorland Edward Peter, The Priory, Westbury
 m*Shorland Ernest Trevor, Westfield house, Westbury
 Stone Robert Dudley Algeo L.R.C.P. & S.Irel. Urchfont
 Straton & Straton, West street, Wilton, Salisbury. T N 193 Wilton
 m*Straton Alexander Walter Keith (firm, Straton & Straton), The Priory, Wilton, Salisbury. T N 193 Wilton
 †Straton Chas. Robert F.R.C.S. Edin., L.S.Sc. Durh. (firm, Straton & Straton), West lodge, Wilton, Salisbury
 m†Streeten Friend Edward L.M., D.P.H., R.C.S.I. 26 High st. Swindon
 m*Swinhoe G. R. 21 Sheppard st. Swindon & Wanborough, Swindon
 m†Sylvester Kirwan Fras. 63 Castle street, Trowbridge
 m*Symes Ernest, The Hermitage, Box, Chippenham & (attends Tues. & Fri. 11 a.m. to 12 noon), Colerne, Chippenham; & at Box
 m*Taylor Fred Ernest, 18 Yerbury street, Trowbridge
 m*Taylor George C., M.D.Lond. 25 Roundstone street, Trowbridge
 m*Taylor H. Christopher, 27 St. Margaret street, Bradford-on-Avon
 mTaylor Herbert Paget M.A., M.B. Camb. Abbey house, Church street, Bradford-on-Avon
 Taylor Stuart Hopcraft Stanley B.A. Cantab., M.B., Ch.B. Edin. Wraycroft, Lacock, Chippenham
 Thornton Gerald Earl M.B., B.Ch. Oxon. (firm, Ord & Thornton), Grove house, Wilton rd. Salisbury
 Trow A. V. M.B. & C.M. Aberd. 17 Market place, Devizes
 †Tubb-Thomas John L.L.M.R.C.P.I., D.P.H.I., F.R.San.I., F.R.I.P.H. (Wilts County medical officer), County offices, 72 Fore st. Trowbridge
 †Ward Alfred Edward Joseph, Brown street, Salisbury
 m*Watson John Nuthall, High st. Wootton Bassett
 m*Waylen G. S. A. 41 Long st. Devizes
 m†Whiteley G.W. Downton, Salisbury
 m*Willcox H. L. Oversfield, Market place, Warminster
 m*Willcox Rt. L. Portway, Warminster
 mWilliamson H.H. Ludgershall, Andover
 mWilson Mervyn Seppings B.A. Camb. 22 St. Mary street, Chippenham
 Wilson Thomas B.A., M.D., B.Ch., B.A.O. Dub. 149 Victoria road & 20 Milton road, Swindon
 Wise Nicholas Vincent L.R.C.P. & S. Irel., L.M. Lindisfarne, 11 Stallard street, Trowbridge
 m†Wood A. G. High st. Corsham

METAL MERCHANTS.

Richards Wm. Lowbourne, Melksham
 Tylee Chas. Edwd. 64 Gigant st. Salisbury
 Whitmarsh William J. (contractor), Netheravon

MIDWIVES.

Marked thus * are Certificated Midwives.

Brewer Mrs. Lillie Eliza Jane, Monday Market street, Devizes
 *Cole Mrs. J. 36 Redcliffe st. Swindon
 *Croucher Miss Helen Susanah, High street, Wootton Bassett
 Edwards Mrs. Mary, Ludgershall, Andover, Wilts
 *Fay Mrs. Emma, 78 St. Paul's rd. Salisbury
 Frowde Mrs. M. Horningsham, Warminster
 *Giddings Mrs. Emily Jane, 6 Hawkins street, Swindon
 *Gough Mrs. K. 142 Castle st. Salisbury
 *Halestrap Mrs. Louisa, 91 County road, Swindon
 *Heavens Mrs. E. 16 North st. Swindon

Hooper Mrs. F. 4 Broad st. Swindon
 Hughes Mrs. H. 27 Goddard av. Swindon
 *Lawson Mrs. Ruth, Porton, Salisbury
 *Lodder Miss Lydia Mary, Lower rd. Bemerton, Salisbury
 *Lucas Mrs. Kate, King st. Melksham
 *Mitchell Miss Eliza Ann, Lower road, Bemerton, Salisbury
 *Noyes Miss L. High street, Pewsey
 *Pictor Mrs. E.A. 34 Western rd. Swindon
 *Potter Mrs. A.E. 10 West st. Trowbridge
 *Rolleston Mrs. Jane Elizabeth, 6 Morris street, Swindon
 *Scott Mrs. Marian, Amesbury
 *Wells Miss Jessie E. The Beeches, Mere, Wilts
 *Wiltshire Mrs. A. 53 Sheep st. Devizes
 *Wise Mrs. K. 155 Morrison st. Swindon

MILK CONTRACTORS.

Hygienic Dairy Society Limited, Russell road, Salisbury
 Prideaux C. & G. Salisbury st. Mere, Wilts; & at Motcombe, Dorset

MILK DEALERS.

See Dairymen.

MILL FURNISHERS.

Bryan Corcoran Limited, 31 Mark lane, London E.C. **See advertisement**

MILLERS.

Marked thus * are driven by Steam. Marked thus † are driven by Water. Marked thus ‡ are driven by Wind.
 *†Adams Jonathan, Yarnbrook, North Bradley, Trowbridge
 †Allard Jas. Hill Deverill, Warmnstr
 †Anstee Henry, Poulshot mill, Poulshot, Devizes
 †Bartlett James H. Roller flour mills, Barford St. Martin, Salisbury
 †Bigwood Frederick Henry, Westbury Leigh, Westbury
 †Bowie E. & Son, Fisherton roller mills, Salisbury
 †Briant Alfred, Shalbourn, Hungerford
 *†Bristow John, Calstone Wellington, Calne
 *†Browning Walter & John, Box mill, Box, Chippenham
 †Bryant J.W. Hunt ml. Wootton Bassett
 †Bungey & Chamberlain, Chilton Foliat, Hungerford
 †Burton Wm Frank, Rowde, Devizes
 †Butcher Thomas Weeks, Baldham mill, Keevil, Trowbridge & Baldham mills, Seend, Melksham
 Carpenter Charles, Fisherton-de-la-Mere, Wylve
 †Carter Edward, Scots mill, Tyther-ton, Chippenham
 †Chappell Danl. Nettleton, Chippenham
 †Chilcott G. H. Steeple Langford
 †Clarke Tom, South Newton, Salisbury
 *†Collen Brothers, Chippenham mill, Chippenham
 †Cross T. H. Norton Bavant, Warmnstr
 †Davis Henry, Bishopstone, Salisbury
 †Dell Jas. & E. Town mill, Marlboro' & Mildenhall, Marlborough
 †Dodd George, Mere mill, Mere, Wilts
 Duke E. Stowford, Bradford-on-Avon
 Dyke William G. (gas engine), Yarnfield, Bath
 †Fletcher William J. Littlecott, Up-avon, Pewsey
 †Folliott Lewen, Standlynch, Salisbury
 †Freeston William, jun. Blenches mill, Heywood, Westbury
 †Gawthrop Robert William, Little Someford, Chippenham
 †Gray Ernest, Wylve
 †Griffin Jn. Ford, Laverstock, Salisbury
 †Hall Henry William, Gatcombe mill, Littleton Drew, Chippenham
 †Hamlin Edgar M. Marden, Devizes
 *Hickman Brothers, Woodfalls, Downton, Salisbury

†Hiscock & Sons, Horton mill, Bishop's Cannings, Devizes
 Hitchcock Alfred Henry (gas), Brinkworth mill, Brinkworth, Chippenham
 *†Hitchings James T. Crab mill, Lea, Malmesbury
 †Howse Mrs. George, High st. Pewsey
 †Kent Sydney, Bishopstone, Salisbury
 †Kunkler Francis John, Buckleaze mill, Pewsey
 †Ling B. S. Marsh mills, Warminster & Bishopstrow, Warminster
 †Ling Basil S. Bishopstrow, Warminster
 *†Marriage Neville, Boreham roller mills, Warminster
 †Marshman & Son, 48 Market place & 45 East street, Warminster
 †Maxfield J. Monckton Deverill, Bath
 †May Richd. & Son, Milston, Salisbury
 †Moon Robert, Ramsbury, Hungerford
 †Newman James John, Church farm, Edington, Westbury
 †Noad Henley & William, Seend head, Seend, Melksham & Littleton Wood mill, Semington, Trowbridge
 *†Norris Henry Moore, Lady Down mill, Canal road, Trowbridge
 †Pavy C. T. Hazeland ml. Bremhill, Calne
 †Pennells J. Netheravon
 †Porter Abel, Low. Seagry, Chippenham
 *†Pound Brothers, Upper & Lower Quemerford mills, Calne
 †Pullen William Joseph, Five Lanes mill, Potterne
 †Rawlings Reginald, 8 Mill street, Calne & Blackland mill, Calne Without
 *†Reed John, Drewitt's mill, Box, Chippenham
 †Richmond Herbert, Kellaways mill, Kellaways, Chippenham
 *Sainsbury J. & Co. 3 Wicker hill, Trowbridge
 †Sainsbury Walter, Penleigh mill, Dilton Marsh, Westbury
 †Sandell Thos. Amesbury, Salisbury
 †Sargent Thompson, Bagshot mill, Shalbourn, Hungerford
 †Sharp James, West End mill, Donhead St. Andrew, Salisbury
 †Sharp James, jun. Ricketts mill, Donhead St. Andrew, Salisbury
 †Sharpe J. Donhead St. Mary, Salisbury
 *†Sherston Co-operative Milling Society (Simeon Smith, sec.), Shers-ton, Malmesbury
 †Sloper Thomas, Worton, Potterne
 †Spearing George, South Burcombe, Salisbury
 Stainer A. J. Crockerton, Warminster
 †Stiles William James, Stanton St. Bernard, Pewsey
 †Stokes Nelson, Bratton, Westbury
 *†Stratton & Sons, Garsdon, Malmesbury
 *Sutton H. J. Waterloo rd. Salisbury
 †Tanner Robert Eyres Spring, Ray mill, Lacock, Chippenham
 *†Tayler Jn. Town mills, Melksham
 †Taylor William George, Woodbridge mill, Littleton Panell
 *†Telling F. Easton Grey, Malmesbury
 †Watts William George, Rangebourne mill, Potterne
 *†Wells William Bristow, New mill, Milton, Pewsey
 †West G. Long Dean, Yatton Key-nell, Chippenham
 *†White Richard & Son, Winterbourne Gunner, Salisbury
 †Whiting Mrs. A. Little Cheverell, Devizes

MILLINERS.

Alley Misses Amelia & Ethel, 90 Victoria road, Swindon
 Belcher Frank & Co. 23 & 24 Market place, Chippenham
 Bigwood Miss A. Market pl. Melksham
 Bingham & Son, 5 High st. Salisbury
 Bloom Messrs, Canal & 6 Catherine street, Salisbury
 Butler Mrs. A. 11 Market pl. Warminster

Button Mrs. G. 51 New rd. Chippenham
 Collins Miss Helen, 27 Market street, Bradford-on-Avon
 Cooper Misses, 45 & 46 Blue Boar row, Market place, Salisbury
 Cray Miss Mabel, 10 Roundstone st. Trowbridge
 Crook Miss Elsie, 9 Church walk, Trowbridge
 Deacon Miss Sarah, Warminster rd. Westbury
 Denly Miss Grace Evelyn, High st. Malmesbury
 Doel Mrs. Rosalie, 106 Frome road, Trowbridge
 Drew Miss Harriett Ellen, Swindon street, Highworth, Swindon
 Feltham Misses Jessie & Mabel, 9 Endless street, Salisbury
 Forrest Miss M. 26 Wood st. Swindon
 Fowler & Bailey, 32, 34 & 36 Catherine street, Salisbury
 Gale Miss E. High st. Wootton Bassett
 Griffiths Misses M. & L. 3 Church street, Trowbridge
 Heath & Son, 45 & 56 Market pl. Chippenham
 Heathcote & Co. Bridge house, 56 Stallard street, Trowbridge
 Hibberd Bros. 38 Market pl. Warminster
 Hinwood & Son, High st. Malmesbury
 Hiscock Misses Lena & Ada, 41 Roundstone street, Trowbridge
 Jackson Bros. Market pl. Marlboro'
 James Mrs. A. E. Edward st. Westbury
 Lord J. & Son, 16 Maryport street, Devizes
 Millard Mrs. E. 9 Castle st. Trowbridge
 Mitchell Miss Ethel, Foghamshire, Chippenham
 Mutter Misses Elizabeth & Annie, 21 Victoria road, Swindon
 Nightingale Miss Julia, 1 Hamilton road, Salisbury
 Parsons Geo. 46 Fore st. Trowbridge
 Pickard Miss Lucy, 80 Mortimer st. Trowbridge
 Pontin Mrs. W. 9 Church st. Calne
 Redman Mrs. L. 77 Victoria rd. Swindon
 Sheare Miss E. 18 Sidmouth st. Devizes
 Sheppard Miss F. L. 57 Catherine st. Salisbury
 Sloper Charles & Son, 11, 12, 14 & 15 Brittox, Devizes
 Soul & Co. 36 Market street, Bradford-on-Avon
 Stevens Mrs. O. 62 Regent st. Swindon
 Stokes George William, Post office, Road, Bath
 Style & Gerrish, Blue Boar row, Market place, Salisbury
 Sutherly Miss Jessica, 28 Commercial road, Swindon
 Thompson & Woodward (Misses), 183 Victoria road, Swindon
 Tucker Miss M. 5 Wood st. Calne
 White Henry (Melksham) Limited, High street, Melksham
 Williams Mrs. Ada Annie, 129 County road, Swindon
 Wiltshire Miss Tryphena, High st. Wootton Bassett
 Young Miss M. 9 New st. Salisbury

MILLWRIGHTS.

Alexander & Son, 47 Brown st. Salisbury
 Armitage John Varley, St. Ann's foundry, Salisbury
 Dunford G. Great Cheverell, Littleton Panell
 Maundrell Edward Ward, The Foundry, Calne
 Self Mrs. Gt. Cheverell, Littleton Panell
 Spencer & Co. Lim. Melksham foundry. Melksham

MINERAL WATER MANUFACTURERS

Aplin John Henry, Victoria works, Bythesea road, Trowbridge
 Barker & Co. College street, Swindon
 Bartlett & Co. The Brewery, Warminster
 Bown Joseph B. 1 Lagos st. Swindon

Chippenham Aerated Water Co. Ltd. (Bernard Taylor, sec.), Old road, Chippenham
 Cook Frank, 33 Market pl. Warminster
 Coombe A. & Son, The Ark, Melksham
 Crook Mrs. S. Swindon rd. Swindon
 Crown Mineral Water Works Ltd. (R. W. Gillespie, sec.), Ludgershall, Andover
 Garcia Chas. 59 Park st. Salisbury
 Hardy & Son, 29 to 31 Brown street, Salisbury
 Hopkins & Son, 130 Castle st. Salisbury
 Hussey Thos. W. & Son, Netheravon
 Ing E. R. & Co. Lansdown rd. Swindon
Martin H. & Sons, 162 Castle st. Salisbury. **See advertisement**
 Millard & Sons, 13 Stallard street, Trowbridge
 Mills Henry Edward, 24 Huntingdon street, Bradford-on-Avon
 Morgan Mrs. A. Crombey st. Swindon
 Newton Francis Herbert, 35 Catherine street, Salisbury
 Slade & Sons, Union rd. Chippenham
 Taylor A. J. & Co. High st. Chippenham
 Wadworth & Co. Limited, Northgate brewery, Devizes
 Warminster Aerated Water Co. (Frank Joseph Harris, proprietor), Emwell street, Warminster
 West Wilts Aerated Water Co. Mill lane, Trowbridge
Westbury Mineral Water Co. (William George Avon, manager), Station road, Westbury
 Wilkins Bros. & Hudson Ltd. Pickwick brewery, Bradford-on-Avon

MINERAL WATER**MACHINERY MANUFACTURERS.**

Consol Automatic Aerators Limited, 22, 24 & 26 Paul street, Finsbury, London E C

MOLE CATCHERS.

See Vermin Destroyers.

MONUMENTAL MASONS.

See also Stone & Marble Masons.

Bartlett Alfd. & Sons, Bath rd. Swindon
 Croome Robt. Bristol st. Malmesbury
 Dyer Augustine, 84 Brown st. Salisbury
 Hillier A. H. London rd. Marlboro'
 Knott G. H. 75 New Park st. Devizes
 Long J. 50 Timbrell st. Trowbridge
 Morgan W. H. & Son, 37 New Park street, Devizes
 Osmond C. 13 St. John st. Salisbury
 Parker Frank, 12 Chapel st. Warminster
 Saunders & Denner, 85 Victoria road, Swindon
 Sheppard & Son, 35 Stallard street, Trowbridge
 Soper H. & Co. 59 London rd. Salisbury
 Soper Thos. 77 London rd. Salisbury
 Strong Robt. 12 Portway, Warminster
 Tabor Edward, Gorrington road, Bemerton, Salisbury
 Webb Wm. & Sons, New rd. Chippenham
 Willes Walter, Eastcott rd. Swindon

MORTGAGE BROKER.

See Broker—Mortgage.

MOTOR ACCESSORIES.

Bentley Thos. 4 London rd. Chippenham
 Collett S. & E. 58 Catherine street, Salisbury. **See advertisement**
 Martin C. C. Station Hill garage, Chippenham
 Merrett John H. Market Lavington

MOTOR CAR AGENTS & REPAIRERS.

Alder & Sons, 4 & 5 Stallard street & 6 Innox, Trowbridge
 Cook's Motor Engineering Works, Bath road, Devizes
 Harper William E. 4 The Square & 4 Wood street, Calne. **See advertisement**
 Martin C. C. Station Hill garage, Chippenham

MOTOR CAR AGENTS & REPAIRERS—con.
Salisbury Garage (The), 60 Catherine street & Friary lane, Salisbury
Smith Thomas, Downton, Salisbury
Stephens W.B. 9a, Castle st. Trowbridge
Ward Samuel H. 6 Brittox & Garage, Northgate street, Devizes

Drake & Gorham Limited, 66 Victoria street, Westminster, London S W (Telegrams, "Accumulator, London"); Manchester office, 47 Spring gardens; Glasgow office, 50 Wellington street

MOTOR CAR BODY & CARRIAGE BUILDERS.

Ball Waltr. T. Station hill, Chippenham
Chandler John & Sons, 1 Southbroom place, Devizes

Clark George, 73 Castle st. Salisbury
Clark George S. 92 London road, Marlborough

Cooper Frank, 11 Brown st. Salisbury
Edwards & Son, Holloway, Malmesbury
Ellison W. J. Ashton Keynes, Swindon
Eves Edwd. Albert, Urchfont, Wilts
Farr Frank, 55 Brown street & (works) Friary lane, Salisbury

Garrett R. H. 1 Carfax st. Swindon
Harper William E. 4 The Square & 4 Wood street, Calne. **See advertisement**

Harris Howard & Son, 20 & 22 Winchester street, Salisbury

Hays E. & Son, Gloucester rd. Malmesbury
Hays Walter, Oxford st. Malmesbury
Hill William Henry, Cross roads, Stratton St. Margaret, Swindon

Humphries & Sons (vans & wagons), Wagon works, London rd. Chippenham
Jerome C. Amesbury, Salisbury

King Henry Charles & Joseph, Upper Stratton, Stratton St. Margaret, Swindon

Mackness F.A. Market pl. Chippenham
Marks F.W. West end, Wilton, Salisbury
Martin C. C. Station Hill garage, Chippenham

Mizen T. Frome rd. Bradford-on-Avon
Pike Joseph, Court st. Trowbridge
Pike Wm. Gas Works rd. Trowbridge
Sampson T. & Sons, Steam saw mills, Charlton, Malmesbury

Saunders Thos. High st. Malmesbury
Sheppard Frank, Temple st. Swindon
Smith H. Station rd. Purton, Swindon
Stephens W.B. 9a, Castle st. Trowbridge
Stone Bros. 11 Scott's la. Salisbury

Stroud Timothy Pickett, 32 Marlboro' road & 65 Newport street, Swindon
Sutton Edwd. Commercial st. Devizes

Taylor & Crav, Spa rd. Melksham
Thorn John, East Tisbury, Tisbury
Timbury C. 14 Deverill rd. Warminster
Tucker C. J. 13 & 82 Portway, Warminster

Willis H. & Son, 27 Market pl. Devizes
Wise James, 18 East st. Warminster

[**Full lists of this trade in United Kingdom, see Leather Trades Directory. Price 25s.**]

MOTOR CAR PROPRIETORS.

Sudweeks E. R. & C. R. Market pl. Devizes

MOTOR & COACH GOODS WAREHOUSES.

Whittingham (Thomas) & Wilkin, 39 to 49 Neal street, Long acre, London WC

MOTOR CYCLE DEALERS.

See Cycle Agents & Dealers.

MOTOR CYCLE MAKERS.

See Cycle Makers.

MOTOR ENGINEERS.

Alexander & Son, 47 Brown street, Salisbury

Barnes Brothers, 21 Castle st. Trowbridge & Southwick, Trowbridge.

Beazer & Rogers, Brown st. Salisbury

Bodman Albt. Manvers st. Trowbridge

Bright & Lawrence, 60 Catherine st. Salisbury

Collett S. & E. 58 Catherine street, Salisbury. **See advertisement**

Cook's Motor Engineering Works, Bath road, Devizes

Crisp Richard, 46 New rd. Chippenham

Elias Harry, Swindon street, Highworth, Swindon

Gibbs Harry O. Market pl. Melksham

Harper William E. 4 The Square & 4 Wood street, Calne. **See advertisement**

Hathaway N. S. New rd. Chippenham

Longman E.J. 97 Fisherton st. Salisbury

Martin C. C. Station Hill garage, Chippenham

Milburn Ernest B. 110 High street, Marlborough

Motor Manufacturing Co. Devizes rd. Swindon

Rawlence L. C. & Co. 11 Rolleston st. Salisbury

Rowland & Sons, 102 to 106 & 13 Castle street, Salisbury

Salisbury Garage (The), 60 Catherine street & Friary lane, Salisbury

Shurrays, Princes street, Swindon

Ward Samuel H. 6 Brittox & (garage) Northgate street, Devizes

MOTOR GARAGES.

Angel Hotel (Joseph B. Crawley), Fisherton street, Salisbury

Castle Motor Garage Co. Castle st. Salisbury

Collett S. & E. 58 Catherine street, Salisbury **See advertisement**

Martin C. C. Station Hill garage, Chippenham

Milburn Ernest B. 110 High street, Marlborough

Smith E. J. Ashley. Box, Chippenham

Ward Samuel H. 6 Brittox & (garage) Northgate street, Devizes

MOTOR MANUFACTURERS.

Collett S. & E. 58 Catherine street, Salisbury. **See advertisement**

Hinder Arthur Robert, 90 Marshfield road, Chippenham

Scout Motors Limited, Churchfields & 1 Queen street, Salisbury

Warminster Motor Co. Limited, 21 George street, Warminster

MOTOR SPIRIT AGENT.

Barter Frank, Wylve

MOTORISTS' OUTFITTER.

Horder Samuel Albert, 10 Queen st. Salisbury

MOULDINGS IMPORTERS.

See Door & Mouldings Importers.

MOURNING WAREHOUSE.

Style & Gerrish, Blue Boar row, Market place, Salisbury

MUSEUMS.

Salisbury & South Wilts & Blackmore Museums (Dr. H. P. Blackmore, hon. dir.; Money C. Fisher, hon. treasurer; Major Fisher, hon. sec.), St. Ann street, Salisbury

MUSIC & MUSICAL INSTRUMENT SELLERS.

Brain A. 20 Regent circus, Swindon

Brinsmead's Music Stores, Central buildings, Market place, Salisbury

Channing G. 55 Northgate st. Devizes

Foley, Aylward & Spinney, 33 Canal Salisbury

Green & Marsh, 21 & 22 Commercial road, Swindon

Milsom Charles & Son Limited, 9 Fleet street, Swindon

Payne Mrs. M. 31 Devizes rd. Salisbury

Price E. & Sons Ltd. Handel house, Sidmouth street, Devizes

Smith S. A. 78 Fisherton st. Salisbury

Spencer A. 13 Market pl. Chippenham

Whitehead G. 91 Victoria rd. Swindon

NEWS AGENTS & VENDORS.

Blackmore Wm. Ludgershall, Andover

Bristow Chas. 123 Broad st. Swindon

Bristow Mrs. Sophie, 67 Commercial road, Swindon

Brown & Co. (Salisbury) Limited, Canal, Salisbury

Burrige A. 28 New rd. Chippenham

Cox George, 90 Cricklade rd. Gorse hill, Swindon

Edwards Robt. R. 4 Castle st. Salisbury

Flooks & Manning, High st. Melksham

Flux & Co. 119 High st. Marlborough

Forth Mrs. Alice Elizh. 7 Rodbourne road, Swindon

Gilbert G. 11 St. John st. Salisbury

Gillman C. 19 Brittox, Devizes

Hanks Misses, High st. Malmesbury

Hayward Mrs. Emily, 199 Rodbourne road, Swindon

Hullin Thomas, 53 Fleet st. Swindon

Hunt Ernest H. High st. Woottn. Bsstt

Jenkins Hy. 3 Church wlk. Trowbridge

Jerrard S. 38 Milford st. Salisbury

Kite A. 26 Winchester st. Salisbury

Lansdown B. & Sons, 6 Silver st. Trowbridge

Lomax James, 33 Fleet st. Swindon

Matthews Wm. J. 78 Regent st. Swindon

Morris G. F. 17 Newtown, Trowbridge

Morse Jn. Corporation st. Swindon

Ockwell W. R. & Son, 126 Commercial road, Swindon

Phillips Arthur Jn. High st. Pewsey

Randell James, 45 St. Margaret st. Bradford-on-Avon

Richings Charles, Wylve

Richmond Sydney A. Westbury Leigh, Westbury

Small W. 19 & 20 Market pl. Chippenham

Smee Abrhm. 52 Silver st. Salisbury

Smith W. H. & Son, 32 Market pl. Devizes; 52 Stallard street, Trowbridge; Camp, Bulford, Salisbury;

57 & 58 New road, Chippenham; Town station, Midland & S. W. R. Junction Railway, Swindon & Warminster road, Westbury

Valters W. & Co. 41 Castle street & 149 Fisherton street, Salisbury

Watson D. 12 Bridge street, Swindon

Weston Thomas, 26 Church st. Calne

Wheeler Thos. 78 Victoria rd. Swindon

Whitchurch Mrs. Mary, Market Lavington

Wills John, High street, Cricklade

Witts Chas. H. 35 Curtis st. Swindon

Woodward C. H. 4 St. John st. Devizes

Wyman & Sons Limited, G. W. R. station, Bradford-on-Avon; Railway station, Chippenham; Great Western Railway station, Swindon; Railway station, Trowbridge & Railway station, Westbury

NEWSPAPERS

Andover Times & Wilts, Berks & Hants County Paper (Ht. George Perkins, proprietor; published fri.), High street, Marlborough

Bath Daily & Weekly Chronicle & Argus Limited, 65 Fore st. Trowbridge

North Wilts Church Magazine (Rev. S. Boulter Poulshot, editor; Charles H. Woodward, printer & publisher), 4 St. John street, Devizes

North Wilts Guardian (Lewis & Son, proprietors), 67a, Market place, Chippenham

North Wilts Herald (Hy. D. Piper, publisher; published weekly on fri. 1d.; daily, ½d.), Bath road & 27 Faringdon st. Swindon & (George Shorland, district representative), 45 Marshfield road, Chippenham

Salisbury Times, Wilton Times & South Wilts Gazette (Salisbury Times Co. Limited, proprietors & publishers; published Friday), 15 Dews road, Salisbury. **See advertisement**

Salisbury & Winchester Journal (Bennett Brothers, proprietors; published Sat.), Canal, Salisbury

Swindon Advertiser (Morris Brothers, printers & publishers; published daily & Fri. weekly), 99 Victoria rd. Swindon

Warminster & Westbury Journal (Alfd. Herbert Coates, proprietor; published Fri.), 15 Market pl. Warminster

West Wilts Directory (B. Lansdown & Sons, publishers), 6 Silver street & 15 Duke street, Trowbridge

Western Daily Press & Bristol Observer, 44 Market pl. Chippenham

Western Gazette Office (Chas. Henry Pike, manager), branch, 17 Fisherton street, Salisbury

Wiltshire Advertiser (The) (F. M. Gillman, printer, proprietor & publisher; published Thurs. price 1d.); head office, 29 & 30 Maryport st. Devizes. **See advertisement**

Wiltshire Archaeological & Natural History Magazine, published half yearly (Charles H. Woodward, printer & publisher), 4 St. John st. Devizes

Wilts, Berks & Hants County Paper & Marlborough Times (Ht. George Perkins, proprietor; published Fri.), High street, Marlborough

Wiltshire County Mirror & Express (The South Wilts Mirror & Express Co. Limited, printers, proprietors & publishers; published Tues. Thurs. & Fri.), Canal, Salisbury. **See advertisement**

Wiltshire Gazette (The) (George Simpson, printer, proprietor & publisher; published Thurs.), 14 Market place, Devizes; (Peter Chas. Barnes, district representative), 5 Malmesbury road, Chippenham & (Charles McDonald, district representative) 54 Stallard street, Trowbridge **See advertisement**

Wiltshire Notes & Queries (George Simpson, printer & publisher; Rev. F. H. Manley, editor; published quarterly, 1s. 6d.), The Gazette office, Devizes

Wiltshire Telegraph (George Simpson, printer & publisher; published Sat.), 14 Market place, Devizes. **See advertisement**

Wiltshire Times & Trowbridge & North Wilts Advertiser (B. Lansdown & Sons, publishers; published Fri. evening for Sat.), 6 Silver street & 15 Duke street, Trowbridge & 20 Market place, Chippenham

Wilts Weekly News (Bath Chronicle Limited, publishers; published Fri. for Sat.), 14 Malmesbury road, Chippenham

Wiltshire Weekly News (Bath Daily & Weekly Chronicle & Argus Limited, publishers), 65 Fore st. Trowbridge

NEWSPAPER REPORTERS.

Barnes Peter Charles, 5 Malmesbury road, Chippenham

Dobbie Edwin Coltman, Rhodesia ho. London road, Marlborough

McDonald C. 32 Avenue rd. Trowbridge

Maisey William, Ogbourne St. George, Marlborough

Pike George, Gloucester rd. Malmesbury

Pinchin Walter, 3 Gloucester road, Trowbridge

Shorland George, 45 Marshfield rd. Chippenham

Southgate Joseph, Ardleigh, London road, Marlborough

NON-ALCOHOLIC BEVERAGES

—MANUFACTURER OF.

Talbot James, 56, 58 & 60 Milford st. Salisbury

NOTARIES PUBLIC.

See Legal List.

NURSERYMEN & SEEDSMEN.

See also Florists.

Akerman A. T. North street, Pewsey
Boulter & Sons, 11 Silver st. Trowbridge
Brittan & Son, 120 & 122 Fisherton, Salisbury

Burden George & Sons, North street, Mere, Wilts

Burden E., F.R.H.S. The Nursery, Patney, Devizes

Burden Walter, North rd. Mere, Wilts

Burgess Thomas & Son, Herd street & 84 High street, Marlborough

Burgess Henry, Station road, Corsham

Bussell, Pike & Wheeler (seedsmen), New road, Chippenham

Button W. A. & Sons, 45 Regent st. & 28 Marlborough road, Swindon

Fraser W. & Sons, Malmesbury

Giles Thomas, Whiteparish, Salisbury

Gullick William Frederic F.R.H.S.; nurseries, Wilton road, Salisbury & Pembroke park, Bemerton, Salisbury

Harraway T.H. Vicarage st. Warminster

Hudd James, 21 Silver st. Trowbridge

& Hilperton Marsh rd. Trowbridge

Humphries George, Langley Fitzurse, Chippenham

Jacklin George, Hilperton Marsh, Trowbridge

Keynes, Williams & Co. Fisherton bridge, Salisbury & East Harnham, Salisbury

Luxton Bros. Bemerton, Salisbury

Lywood James & Son, Crane Bridge road, Salisbury

Mees W. J. Canon square, Melksham

Mitchell Geo. J. 10 The Square, Calne

Mould & Sons, 17 St. John st. Devizes

Pike Benj. Ingram st. Malmesbury

Pocock Hy. Hilperton Marsh, Trowbridge

Reeves Edward, Bratton, Westbury

Richardson J.W. London rd. Chippenham

Rudman & Son, Sheldon rd. Chippenham Without

Scott Henry & Son, Boreham road & 46 Market place, Warminster

Selge T. High st. Highworth, Swindon

Townsend Fredk. 27 Bath rd. Devizes

Tucker George & Sons, 80 Wyke rd. Trowbridge

Walters Arthur H. Hilperton, Trowbridge & Cattle market, Trowbridge

Warden Charles, North view, Gorrington road, Bemerton, Salisbury

Ware Walter T. Limited, Manningford Bohun, Manningford Abbots, Pewsey & Sharcott mill, Pewsey

Wheeler H. J., F.R.H.S. 19 East st. Warminster

Williams Brothers, Holt, Trowbridge

Williams Arthur F. Sheldon road, Chippenham Without

Williams George, Stapleford, Salisbury

Winslow George Henry, 65 Trowbridge road, Bradford-on-Avon

Sutton & Sons, Royal Seed Establishment, Reading

NURSES.

Alexander Mrs. E. Ramsbury, Hungerford

Buckley Mrs. Matilda, High street, Hilperton, Trowbridge

Dennison Miss A. B. The Grange, Bridewell street, Devizes

Dykes Miss Florence, 114 Goddard avenue, Swindon

Ferris Mrs. Florence May, 47 County road, Swindon

Ingram Miss R. Maiden Bradley, Bath

Kirby Miss Elizabeth, Calcutt street, Cricklade, Wilts

Nunn Miss Sarah Ann, Calcutt street, Cricklade, Wilts

Raynsford Mrs. Sophia, 7 Prospect place, Trowbridge

Ross Miss Barbara (district), High st. Highworth, Swindon

Sparey Mrs. E. West end, Westbury

Stephenson Mrs. M. 26 Long st. Devizes

NURSING INSTITUTIONS.

Highworth Nursing Association (Mrs. R. R. Elwell, hon. sec.), Hampton lodge, Highworth, Swindon

Marlborough & Manton District Nursing Association (Mrs. David, hon. sec.), 11 The Green, Marlborough

Nurses' Home (Corsham Benefit Nursing Association) (Miss A. Clutterbuck, hon. sec.), Pickwick road, Corsham

Salisbury Institute for Trained Nurses & Nursing Home (Sister M. Florence, lady supt.), Crane Bridge road, Salisbury

"Spero" Nursing Home (Miss Lawrence, matron), 46 Campbell road, Salisbury

Swindon & District Private Nursing Institution (Miss Catherine Lewin, matron); Longmynd, Westlecott rd. Swindon

Wilts Nursing Association (Miss Bayfield Clarke, sec.), 17 High street, Warminster

Wiltshire County Nursing Association (Miss Lancaster, matron), 16 Milton road, Swindon

OFFICE FITTERS.

See Shop & Office Fitters.

OIL MANUFACTURERS.

Innox Oil Co. Mill lane, Trowbridge

OIL MERCHANTS.

Anglo-American Oil Co. Limited, Railway station & 9 Dursley road, Trowbridge

Homelight Oil Co. Limited, Railway station, Trowbridge

King William Charles, 66 New road, Chippenham

Newman Frank, 53 George st. Salisbury

Ricketts Stanley C. The Common, Broughton Gifford, Melksham

OIL & COLOR MEN.

Barter Frank, Wylve

Drew Jesse, 67 Bradley rd. Trowbridge

Dyke Frank, 14 Monday Market st. Devizes

Hewitt John, 4 Islington gardens, Trowbridge

Kempton J. 17 Bridge street, Swindon

Little W. R. 16 Sidmouth st. Devizes

Newton Francis Herbert, 35 Catherine street, Salisbury

Olive & Co. 32 Regent street, Swindon

Richards A. G. 22 The Nursery, Devizes

White Thomas H. 2 Sidmouth street, Devizes; & at Market Lavington

Willmot Sml. Ramsbury, Hungerford

Winter J. 76 Bradford rd. Trowbridge

OIL & COLOR MERCHANTS.

Hardy & Son, 25 & 31 Brown street, Salisbury

Wilton Brothers, 17 Canal, Salisbury

OIL CAKE MERCHANTS.

Bird A. H. & S. Railway station & wharf, Hilperton Marsh road, Trowbridge

Bowle E. & Son, 9 Queen st. Salisbury

Drew & Co. Market place, Devizes

Long Wm. H. 1 Estcourt ter. Devizes

Moody William (agent), 25 West Ashton road, Trowbridge

Nightingale & Look, Market House chambers, Salisbury

Thompson C. W. 4 Lansdowne grove, Devizes

Woodrow & Son, Queen st. Salisbury

Woodrow Walter F. 51 Canal, Salisbury

Wright Thomas, 39 Fisherton street, Salisbury

OILED WATERPROOF CLOTHING MANUFACTURERS.

Edgington John & Co. Limited, 19 Long lane E C (T A "Abri, London") & 108 Old Kent road, London S E

OMNIBUS PROPRIETORS.

See Jobmasters.

OPHTHALMIC SURGEON.

Bardsley Percy C. 48 The Close, Salisbury

OPTICIANS.

Biggs Herbert, 29 Brittox, Devizes
Burn L. V. 26 Market pl. Devizes
Carter W. & Son, 3 & 5 Minster street, Salisbury
Chivers J. & Son, 11 High street, Marlborough
Hyslop Sl. R. 83 Regent st. Swindon
Johnson Thomas Treherne, 59 Catherine street, Salisbury

Ross Limited, opticians by appointment to H.M. the King, 111 New Bond street, London W

ORGAN BUILDERS.

Prosser Henry Jonathan, Road, Bath
Spencer Arthur, 13 Market place, Chippenham

ORPHANAGES.

See Homes.

OUTFITTERS.

Aylmore Chas. 4 New rd. Chippenham
Bartlett Brothers, High street, Wootton Bassett
Bevan E. R. & Co. Bank st. Melksham
Bower Thomas & Son, High street, Malmesbury
Bright Bros. 19d, Regent st. Swindon
Bristol Clothing Co. Bank st. Melksham
Clappen Joseph, 4 Wine street & 24 High street, Devizes
Clappen W. Tram Centre, Swindon
Crook G. D. High street, Corsham
Dance W. G. & Son, 38 Roundstone street, Trowbridge
Foss L. & Son, 18 Wood st. Swindon
Goodall J. F. 7 & 8 Silver street, Bradford-on-Avon
Harrison John, Ramsbury, Hungerford
Hassall Thomas, River st. Pewsey
Hepworth J. & Son Limited, 36 Bridge street, Swindon
Hibberds Limited, High street, East Tisbury
Hillier F. G. 140 Fisherton st. Salisbury
Hiscock Walter & Co. 5 Market place, Chippenham
Hobden Brothers, 43 Silver street, Salisbury
Hodge J. & Co. 95a, Fisherton street, Salisbury
Hope & Co. 30 Faringdon st. Swindon
Hutchings J. 49 Market pl. Chippenham
Jackson Mrs. B. High st. Malmesbury
James John, 43 Market pl. Chippenham
Jarvis J. C. 33 Faringdon st. Swindon
Kemp Robert, 31 Brittox, Devizes
Lucas Bros. 18 Market pl. Warminster
Manning Arthur & Co. Lowbourne, Melksham
Morse's Limited, 10, 11 & 12 Regent street, Swindon
Moss & Co. 11 Winchester st. Salisbury
Mussell Henry, High street, Malmesbury
Parsons Fred, 42 Silver st. Salisbury
Rawlings Chas. 50 Silver st. Salisbury
Rawlinson Wm. Woodborough, Pewsey
Redwood Bros. 56 Market pl. Chippenham
Robbins William & Son, 20 Sidmouth street, Devizes
Roper & Co. 1 Queen street, Salisbury
Sloper M. & Co. 31, 32 & 33 Maryport street & 17 Brittox, Devizes; & at Kingsbury street, Marlborough

Stevens D. 55 to 59 Silver st. Salisbury
Stokes George William, Road, Bath
Wheeler Arthur W. 9 Shambles, Bradford-on-Avon
White Henry (Melksham) Ltd. High street, Melksham
Williams George, Central stores & the Bakery, Shrewton
Woolf Brothers, 16 Fleet st. Swindon

OUTFITTERS—CLERICAL.

Eldridge & Young, 11 & 13 Catherine street, Salisbury

OUTFITTERS—JUVENILE.

Clappen William, 14 Wood street; 5 Cricklade st.; & at Tram Centre, Swindon
Hillier F. G. 140 Fisherton st. Salisbury
Hutchings Joel, 49 Market place, Chippenham
White Henry (Melksham) Limited, High street, Melksham

OUTFITTERS—LADIES'.

Ball Miss L. S. 13 Maryport st. Devizes
Belcher Frank & Co. 23 & 24 Market place, Chippenham
Bull Geo. Arth. Wardour, Tisbury
Heath & Son, 45 & 56 Market place, Chippenham
Hewett Miss Ann, 40 Causeway, Chippenham
Hibberd Brothers, Heytesbury; 38 Market place, Warminster & Codford St. Mary
Larkam Mrs. L. 50 Blue Boar row, Market place, Salisbury
Lord J. & Son, 16 Maryport st. Devizes
Tomlinson Ernest William, 36 Roundstone street, Trowbridge
Trehearn Miss S. E. 122 High street, Marlborough

Robinson & Cleaver Limited (of Belfast), 156 to 170 Regent street W; 1 to 13 Beak street W; 61 to 70 Kingly street W & 101, 102 & 103 Cheapside, London EC (TN 5441 Gerrard) & 22 Church street, Liverpool; factories, Banbridge, co. Down & Belfast, Ireland

PAINT MANUFACTURERS.

Wiltshire White Lead, Paint & Colour Mills (The) (John Hall & Co. proprietors), Weymouth st. Warminster

PAINTERS & HOUSE DECORATORS

See also Plumbers.

Marked thus † are also Glaziers.
Marked thus †† are also Plumbers.

Andrews Frank William, 34 St. Margaret street, Bradford-on-Avon
Arthur Chas. P. Market pl. Melksham
Batten James, Redlynch, Salisbury
Bevis Frank, 7 Bedford rd. Salisbury
Bevis R. F. 20 Water lane, Salisbury
† Bracher F. & W. High st. Malmesbury
Butcher Robert & Son, 39 George st. & 14 Church street, Warminster
Butler Frank, 81 Devizes rd. Salisbury
Chivers H. & G. 30 St. John street, Devizes
† Clark James, Dinton, Salisbury
Collins C. & Son, 134 Devizes road & York road, Salisbury
Comley W. 70 St. Mary st. Chippenham
Cook Henry J. 92 Victoria rd. Swindon
Coote John, 11 Newport st. Swindon
Coward Brothers, Castle st. Mere, Wilts
† Cullerne J. High street, Cricklade
Day Walt. E. Cliffe Pypard, Swindon
Drew Frederick Thomas, Swindon st. Highworth, Swindon
Dunn Chas. 182 Cricklade rd. Swindon
† Dunning A. J. Chapmanslade, Wstbry
Dymond & Son, 12 Commercial rd Swindon
Elliott & Sons, 46 Union street & 52 Frome road, Trowbridge
Elliott Gilbert, 31 County rd. Swindon

Elliott James, East Knoyle, Salisbury
†† Finn Tom, 23 Devizes road, Swindon
Finn W. H. 188 & 189 Victoria road, Swindon

Franklin William, 73a, Commercial road, Swindon

Goodman Tom, 31 Lethbridge road, Swindon

Gray J. 102 Commercial rd. Swindon
Greenland Mrs. J. B. 1 Market place, Warminster

Gregory Caleb, Derry Hill, Calne
† Hardy A. Middle Winterslow, Salisbury
Haskins S. J. 120 Clifton st. Swindon
Haynes & Son, 2 & 4 Ivy st. Salisbury
Haynes William, 68 St. Mark's road, Salisbury

Hays Alfred E. Triangle, Malmesbury
Hill J. A. 93 Mortimer st. Trowbridge
Hill Walter, 2 Mill street, Calne
Hillier Benjamin & Sons, High street, Marlborough

Honey J. 4 & 5 Northgate st. Devizes
Horner Frederick Neversuch, Lowden, Chippenham Without

Hulbert Walter F. E. 48 St. Margaret street, Bradford-on-Avon

Inge Frank, 158 William st. Swindon

† King John & Son, Market Lavington

† King A. T. 54 Avenue rd. Swindon

Lane Sydney Albert, 50 Mortimer st. & 36 Bradley road, Trowbridge

† Lansdown E. High street & Wood street, Wootton Bassett

Law Richard, 1 West st. Salisbury
Little George, School house, Langley Fitzurse, Chippenham

Manners Frederick & Son, 16 Curzon street, Calne

Martin John, Hindon road, East Tisbury, Tisbury

Morris Saml. M. Downton, Salisbury

Neat J. H. 12a, Market pl. Warminster

Parsons Geo. Castle st. Mere, Wilts

Pearce & Son, Wardour, Tisbury

Ponting E. 51 St. Martin's, Marlboro'

Ponton Albert Louis, The Elms, Emwell street, Warminster

Raddon Thomas, Potterne

Rendell F. & Sons, 11, 12 & 29 St. John street, Devizes. **See advertisement**

Richards John, Deacon street, Swindon

Rose E. 3 Commercial street & 3 Phoenix place, Gains lane, Devizes

Sainsbury A. 15 Bridewell st. Devizes

Saunders J. 17 Windsor rd. Salisbury

† Scott T. & Son, Union st. Melksham

Silverthorn & Son, 44 Winchester st. Salisbury

Skull A. High street, Corsham

Smith Geo. A. & Son, Purton, Swindon

Tanner William Howard, 44 Dursley road, Trowbridge

†† Tunley Albert Edwd. 13 Gloucester street, Swindon

Waight Edwin, King street, Melksham

Waight Frederick John, West end, Pewsey & Manningford Bruce, Pewsey

Ward Jabez Paul, 6 Brittox, Devizes

Watts William G. Wroughton, Swindon

Weakley Henry William, 5 The Hamlet, Langley road, Chippenham

White & Son, High street, Pewsey

Wiltshire H. 84 Marshfield rd. Chippenham

Wiltshire J. 1 Sidmouth st. Devizes

Wiltshire W. 32 New Park st. Devizes

Withy Albert, West end, Melksham

Wyatt Wm. A. Market pl. Westbury

Wyer S. & Son, 8 George st. Warminster

Yockney Arthur, Ogbourne St. George, Marlborough

PAPER MAKERS.

Dowding W. J. & Sons, Slaughterford, Chippenham

Palmer & Son, Downton, Salisbury

PAPER BAG MAKERS.

Dowding W. J. & Sons, Slaughterford, Chippenham

PAPERHANGERS.

Angelinetta T. High st. Wootton Bassett
Chivers H. & G. 30 St. John street,
Devizes
Ponton Albert Louis, The Elms, Em-
well street, Warminster

PASTRYCOOKS.

See Confectioners & Pastrycooks.

PATENT AGENTS.

Boult, Wade & Tennant, 111 Hatton
garden, London E C

PATENT MEDICINE VENDRS

Coupland Thomas W. 4 Shambles,
Bradford-on-Avon
Hughes Ernest James, Market place,
Melksham
Pope William, Alton Barnes, Pewsey
Stokes George William, Road, Bath
Watson & Gowen, 40 Gloucester rd.
Trowbridge
Wiltshire William, Post office, Braden-
stoke-cum-Clack, Chippenham

PAVEMENT LIGHTING.

St. Pancras Ironwork Co. Limited,
Pancras road, London N W

PAWNBROKERS.

Adams Fredk. Washington & Charles
Ambrose, 5 & 40 Fleet st. Swindon
Barnard J. S. 38 Regent st. Swindon
Searle Francis Penpraze, 68 & 69
Castle street, Trowbridge
Selfe Wm. 33 & 34 Fore st. Trowbridge
Sewell Wm. 21 Milford st. Salisbury

PERFUMERS—WHOLESALE.


Hovenden B. & Sons Limited, 29, 30,
31, 32 & 33 Berners street, Oxford
street W & 85 & 89, 91, 93 & 95 City
road, London E C

PERRY MANUFACTURERS.

See Cider & Perry Manufacturers.

PETROL ENGINE MAKERS.

Bentall E. H. & Co. Ltd. Heybridge,
Maldon, Essex.



Makers of petrol engines; these
engines are simple, durable, ac-
cessible & economical & are fitted
with self aligning bearings, detach-
able cylinder & valve seatings &
have many other advantages. Prices
on application. Telegrams, "Ben-
tall, Heybridge"

**PHARMACEUTICAL
CHEMISTS.**

See Chemists & Druggists.

PHOTOGRAPH DEALER.

Messer H. C. 29 Castle st. Salisbury

PHOTOGRAPHERS.

A-hworth C.F. 36 High st. Warminstr
Baldwin Edward & Frank, 7a, Wicker
hill, Trowbridge
Banbury A. 25 Faringdon st. Swindon
Basevi Edgar E. Gloucester street,
Malmesbury
Bennett Marcus, Bulford camp, Bul-
ford, Salisbury
Bolt & Pike. 17 New road, Calne
Burgess Alfd. & Son, Market Lavingtn
Burgess Saml. 4 Brook st. Warminstr
Chivers Jn. 25 Sidmouth st. Devizes

Chivers L. H. Avebury, Marlborough
Collins Walter G. 53 Newtown,
Bradford-on-Avon

Cosser G. Whitfield & Co. 80 Castle
street, Salisbury

Edmonds Horace, 3 High st. Devizes
Fermor Henry, Bradenstoke-cum-
Clack, Chippenham

Futcher Frederick, 19 Fisherton st.
Salisbury

Gross Edgar, 41 Church street, Calne
Guggenheim Sigismund, 14 County
road, Swindon

Harris Edward, Holt, Trowbridge

Hayward W. G. High st. Cricklade

Hemmins H. 96 Victoria rd. Swindon

Herridge J. M. 8 Maryport st. Devizes

Holmes Fredk. Castle st. Mere, Wilts

Hood J. C. 25 Oxford ter. Swindon

Hooper Wm. 6 Cromwell st. Swindon

Houlton Bros. 11 Fore st. Trowbridge

Hunt J. J. Ludgershall, Andover, Wilts

Joyce H. F. 12 Silver st. Warminster

Light Henry, Gomeldon, Salisbury

Marett Albert F. Shrewton

Maslen George, Church st. Melksham

Messer H. C. 29 Castle st. Salisbury

Morse H. & G. 9 & 10 St. Margaret
street, Bradford-on-Avon

Perrett B. C. Bank st. Melksham

Porter S. 11 Marshfield rd. Chippenhm

Protheroe & Simons, 15 Victoria rd.
Swindon

Rewse H. M. 25 Water la. Salisbury

Riddick William, Bath rd. Melksham

Roberts E. H. 30 High st. Marlboro'

Royal Central Photo Co. (The) (J. E.
Jarvis, manager), 38 High street,
Salisbury

Sands George, 45 Canal, Salisbury

Spackman H. High street, Corsham

Summers Fras. H. High st. Malmesbury

Targett E. J. 79 Winchester st. Slisbury

Till Hy. E. Warminster rd. Westbury

Trotman T. A. 52 New rd. Chippenhm

Viner Fred, 23 Fleet street, Swindon

West Fred, Maddington, Shrewton

Wharton Edgar A. & Co. Easterton

Wilkinson R. & Co. 57 Fore street,
Trowbridge

Wise Percy Edwin, North Tidworth,
Andover

Wise Percy Edwin, North Tidworth,
Andover

Wise Percy Edwin, North Tidworth,
Andover

Wise Percy Edwin, North Tidworth,
Andover

Wise Percy Edwin, North Tidworth,
Andover

Wise Percy Edwin, North Tidworth,
Andover

Wise Percy Edwin, North Tidworth,
Andover

Wise Percy Edwin, North Tidworth,
Andover

Wise Percy Edwin, North Tidworth,
Andover

Wise Percy Edwin, North Tidworth,
Andover

Wise Percy Edwin, North Tidworth,
Andover

Wise Percy Edwin, North Tidworth,
Andover

Wise Percy Edwin, North Tidworth,
Andover

Wise Percy Edwin, North Tidworth,
Andover

Wise Percy Edwin, North Tidworth,
Andover

Wise Percy Edwin, North Tidworth,
Andover

Wise Percy Edwin, North Tidworth,
Andover

Wise Percy Edwin, North Tidworth,
Andover

Wise Percy Edwin, North Tidworth,
Andover

Wise Percy Edwin, North Tidworth,
Andover

Wise Percy Edwin, North Tidworth,
Andover

Wise Percy Edwin, North Tidworth,
Andover

Wise Percy Edwin, North Tidworth,
Andover

Wise Percy Edwin, North Tidworth,
Andover

Wise Percy Edwin, North Tidworth,
Andover

Wise Percy Edwin, North Tidworth,
Andover

Wise Percy Edwin, North Tidworth,
Andover

Wise Percy Edwin, North Tidworth,
Andover

Wise Percy Edwin, North Tidworth,
Andover

Wise Percy Edwin, North Tidworth,
Andover

Wise Percy Edwin, North Tidworth,
Andover

Wise Percy Edwin, North Tidworth,
Andover

Wise Percy Edwin, North Tidworth,
Andover

Wise Percy Edwin, North Tidworth,
Andover

Wise Percy Edwin, North Tidworth,
Andover

Wise Percy Edwin, North Tidworth,
Andover

Wise Percy Edwin, North Tidworth,
Andover

Wise Percy Edwin, North Tidworth,
Andover

Wise Percy Edwin, North Tidworth,
Andover

Wise Percy Edwin, North Tidworth,
Andover

Wise Percy Edwin, North Tidworth,
Andover

Wise Percy Edwin, North Tidworth,
Andover

Wise Percy Edwin, North Tidworth,
Andover

Powell Alfred Wm. Herbert, Sabathu,
Bath road, Devizes
Smith S. A. 78 Fisherton st. Salisbry
Spencer Arthur, 13 Market place,
Chippenham

PICTURE DEALER.

Brooks Harry, 60 High st. Salisbury

PICTURE FRAME MAKERS.

Barlow Fredk. Jn. 5 Wine st. Devizes
Chapman Miss Charlotte, 101 Fisher-
ton street, Salisbury

Fermor Henry, Bradenstoke-cum-
Clack, Chippenham

Flux & Co. 119 High st. Marlborough

Fyson Hy. F. 108 Victoria rd. Swindon

Kerslake Mrs. Mary, 85 Cricklade rd.
Swindon

Oliver William Elisha, 27 Round-
stone street, Trowbridge

Richmond W. H. & Co. 19 Newtown,
Trowbridge

Rosby R. W. 7 Regent circus & 34
Wood street, Swindon

Sims W. H. 9 Church st. Trowbridge

Stapley Frank, Pickwick rd. Corsham

Syms Frank, 25 New street, Salisbury

Uphill F. 12 Winchester st. Salisbury

Usher Saml. J. 34 Church st. Calne

PIG DEALERS.

Alsop George, Lea, Malmesbury
Alsop Maurice, Lea, Malmesbury
Banks Frank, Lacock, Chippenham
Brinsdon T. Castle Combe, Chippenham
Burbidge George, Littleton, Seming-
ton, Trowbridge
Eyers Frederick, Yarnbrook, North
Bradley, Trowbridge
Eyers Herbert, Yarnbrook, North
Bradley, Trowbridge
Longstreet C. Hilperton, Trowbridge
Mills & Co. Frogwell, Chippenham
Without
Ody James, Horsefair, Malmesbury
Twinney Albert, Hinton, Trowbridge
Ward William, Market Lavington

PLASTERERS.

Andrews Wm. A. Atworth, Melksham
Ball Brothers, Wardour, Tisbury
Barnes Wm. H. Calcutt st. Cricklade
Bird S. Langley Fitzurse, Chippenham
Bricker Charles, 40 St. Margaret st.
Bradford-on-Avon
Cave Wm. Coxstalls, Wootton Bassett
Colbourne Frdk. Lowbourn, Melksham
Davis Sml. 51 Timbrell st. Trowbrdg
Derham H. High street, Road, Bath
English John, Burnivale, Malmesbury
Ferris Charles, Forest, Melksham
Gale Edwin, Box, Chippenham
Hall Stephen & Sons, 175 Cricklade
road, Gorse hill, Swindon
Harris R. & Son, Mill la. Trowbridge
Harris E. 6 Islington gdns. Trowbrdg
Harris H. 23 Union st. Trowbridge
Hayward Jn. Hankerton, Malmesbury
Holton George, 77 Park st. Trowbrdge
Howell Charles James, 73 White hill,
Bradford-on-Avon
Howell Daniel, 25 Bath road, Brad-
ford-on-Avon
Howell Frederick, 18 White hill,
Bradford-on-Avon
Keating J. C. 66 Bradley rd. Trowbrdg
Kilminster Alfred, Forty, Cricklade
Kilminster G. 49 William st. Swindn
Kilminster J. Upper Stratton, Strat-
ton St. Margaret, Swindon
Little Brothers, Abingdon Court lane,
Cricklade
Melsom G. Castle Combe, Chippenhm
Ockwell Jonah, Calcutt st. Cricklade
Pike Isaac, Bristol st. Malmesbury
Pithouse Jacob, 7 Sheep st. Devizes
Rice Henry, Sherston, Malmesbury
Rice John, Sherston, Malmesbury
Saunders A. Ashton Keynes, Swindon
Sealy Lewin, Atworth, Melksham
Smith Geo. A. & Son, Purton, Swindon

PLASTERERS—continued.

Taylor D. Castle Combe, Chippenham
Taylor John E. Ferndale, Escourt st.
Devizes
Turner Rowland, 14 Trowbridge road,
Bradford-on-Avon

PLUMBERS & GLAZIERS.

See also Painters.

Marked thus * are also Painters.

Belton Thomas, Warren, Savernake
Forest, Marlborough
Bigwood T. & Son, 47 Newtown,
Bradford-on-Avon
Bigwood Lewin John, High street,
Melksham
Bracher F. & W. High st. Malsbry
Brazier William, 33 North street, Wil-
ton, Salisbury
Brown W. A. Gloucester st. Malsbry
Buckland J. 21 Bridewell st. Devizes
Burge William, Stratton St. Mar-
garet, Swindon
Burt W. H. 41 Market place; stores,
58 & 59 New Park street, Devizes
Butcher Robert & Son, 39 George st.
& 14 Church street, Warminster
Butler Thos. Ramsbury, Hungerford
*Cawte Brothers, High st. Corsham
Chew Frank, 83 London rd. Salisbury
Chivers H. & G. 30 St. John st. Devizes
Collyer J. Warminster rd. Westbury
Cook J. E. High st. Wootton Bassett
*Cox G. Wilderness row, Pewsey
Curtis A. 28 Market place, Salisbury
*Day Henry, North street, Pewsey
*Eastmond J. E. (reg.), High street,
Corsham
*Edgar Tom R.P. 31 Bedwin street
& 7 Brown street, Salisbury
Eyers William John, Chapmanslade,
Westbury; 30 Christchurch street,
Frome & Church st. Warminster
Flewelling Hy. High st. Wootton Basstt
*Fricker S. A. Bowling, Pewsey
*Gayton & Son, 27 Duke st. Trowbdg
Golding Samuel, Rowde, Devizes
Goulding Charles, Urchfont, Wilts
*Gowen & Stevens, 43 Roundstone st.
Trowbridge & 3 New rd. Chippenham
Gunning Herbt. Edwd. 25 High st. Calne
Gunning Tom, 58 London rd. Calne
Haines F. S. 6 Church street, Brad-
ford-on-Avon
Hays A. E. Triangle, Malmesbury
*Hill F. High street, Marlborough
Hillier Benjamin & Sons, High st.
Marlborough
*Hulbert F. W. 19 High st. Chippnhm
Hussey William, 6 Wickham's yard,
Castle street; 1 Bradford road & 2
Westbourne road, Trowbridge
Hutton Bros. 8 Commercial rd. Swindn
*James John, Purton, Swindon
Jenkins & Webb, Lacock, Chippenham
Jenkins Mrs. E. A. 16 Queen street,
Salisbury
Jenkins Jn. M. Downton, Salisbury
*King Jn. & Son, Market Lavington
King Young, Ball, Pewsey
Lander Saml. Castle st. Mere, Wilts
Lansdown G. B. High st. Cricklade
*Leadley Thomas Edward, 96 & 97
High street, Marlborough
*Lewis C. H. & Son, 8 Newtown & 1
Avenue road, Trowbridge
*Liddall C. Gt. Bedwyn, Hungerford
Looker Henry C. Lower Stratton,
Stratton St. Margaret, Swindon
*Luke H. J. 9 Market pl. Warminster
Marks Charles Edward & J. 77 North
street, Wilton, Salisbury
*Mason A. T. Steeple Ashton, Trwbrdg
Molton J. H. High st. Highworth, Swindn
Neale W. M. 39 Brown st. Salisbury
Orum Thos. 127 Stafford st. Swindon
Osborne Henry, 31 Salt la. Salisbury
Parker A. G. 34 Market pl. Warmnstr
Pearce E. & Son, 64 High st. Salisbury
Pepperell R. & Sons, 90 Brown st. Salsbry
Porter Frank, Downton, Salisbury
Pugh Arthur, Sherston, Malmesbury

Pullen John, Castle Combe, Chippenham
Randall A. G. 3 & 4 Newtown & 16
Gloucester road, Trowbridge
*Rawlings Mrs. J. 24 High st. Salisbury
*Reeves Frank, Bath rd. Melksham
Rendell F. & Sons, 11, 12 & 29 St
John street, Devizes. **See adver-
tisement**

Smith Herbert, Holt, Trowbridge
Sutton Wm. A. 22 St. Mark's rd. Slsbry
Tanner H. Donhead St. Mary, Salsbry
*Taplin Henry, 21 Brittox, Devizes
Thatcher Frederick W. Lowden, Chip-
penham Without
Thomas Jn. Ashton Keynes, Swindon
Trow & Son, High st. Wootton Bassett
Tunley William Price (reg.), 17 Sand-
ford street, Swindon
Underwood F. W. Amesbury, Salisbury
Usher Henry, 30 Queen's rd. Salisbury
Usher Wm. 79 Castle st. Salisbury
Walter F. G. 58 New Park st. Devizes
*Weeks Fredk. High st. Malmesbury
Wilton Bros. 17 Canal, Salisbury
Wiltshire O. 32 The Halve, Trowbrdg

POND MAKERS.

Smith Chas. Jn. Market Lavington
Smith Jacob, Market Lavington

PORK BUTCHERS.

Bath George, 53 London road & 8
Winchester street, Salisbury
Berry Thos. W. 13 Milford st. Salsbry
Bowyer, Philpott & Payne Limited, 28
Fore street, Trowbridge & 9 Mary-
port street, Devizes
Brown P. B. 28 Catherine st. Salisbury
Burbidge Frank, Yarnbrook, North
Bradley, Trowbridge
Cainey George, 140 London rd. Calne
Chapman J. Ashton Keynes, Swindon
Cole & Lewis, 18 Bridge st. Swindon
Collyer Mrs. J. Warminster rd. Wstbry
Deacon C. J. Warminster rd. Westbry
Dolman Albert, 40 Church st. Calne
Drewitt Jonathan G. Yarnbrook, North
Bradley, Trowbridge
Edwards E. & Co. 33 Silver street,
Bradford-on-Avon
Feltham Mrs. E. 38 Winchester st. Slsbry
Grove Saml. 18 Butcher row, Salsbry
Harding E. 31 Wilton rd. Salisbury
Harris William, Bottlesford, Pewsey
Hilliar Henry James, 36 Kingsbury
street, Marlborough
Hitchin Arth. 12 Cromwell st. Swindn
Jeffery Wm. 34 Milford st. Salisbury
Lawrence George, 3 London rd. Calne
Lewis E. A. 31 East st. Warminster
Long Fredk. 6 The Square, Calne
Love W. & Son, New rd. Chippenham
Marshment Wm. 36 Brown st. Salsbry
Mussell A. High st. Purton, Swindon
Newman George. Box, Chippenham
Payne William Henry, 10 George st.
& Chapel street, Warminster
Rattue H. 110 Fisherton st, Salisbury
Salter F. Gastons road, Malmesbury
Smith Frederick, Lea, Malmesbury
Waite W. T. 157 Fisherton st. Salisbury
Walton A. 6 Shambles, Bradford-on-A
White George Edwin, 42 & 43 North-
gate street, Devizes
White M. 44 Newtown, Bradford-on-A
Wild William, Lyneham, Chippenham
York W. H. 47 Stallard st. Trowbrdg

PORTER MERCHANTS.

See Ale & Porter Merchants.

POTATO MERCHANTS. & DLRS.

Escott Ernest, Atworth hill, Atworth,
Melksham
Hughes John, Seend, Melksham

POTTERS.

Butt Charles, Semington, Trowbridge
Holloway T. Market Lavington
Tanner James, Luckington, Chippnhm

POULTERERS.

Marked thus † are Dealers in Game.

†Barnard William, 104 & 105 High
street, Marlborough
†Brockway & Co. 167 Fisherton street,
Salisbury
Brown Chas. 17 George st. Warminster
Buckle J. H. 17 High st. Chippenham
Canning James, Forest rd. Melksham
†Clements H. C. High st. Malmesbury
Cooper Henry & Son, 7 Kingsbury st.
Marlborough
Escott Arth. J. Bower hl. Melksham
Hancock Henry, Semington, Trowbrdg
†Hart P. & Son, 24 Butcher row & 9
Market place, Salisbury
Jeeves Brothers, Market place, Marl-
borough & High street, Pewsey
†Jukes G. Teffont Magna, Salisbury
Lines Mrs. Louisa, Tytherington,
Heytesbury
†Miles S. & Son, Maiden Bradley, Bath
Pitman Bros. Semley, Shaftesbury
†Pocock George, Whitley, Melksham
Pocock Saml. Hilperton, Trowbridge
Rendell James, Longhedge, Corsley,
Warminster
Saunders J. H. 63 Newport st. Swindn
Stay Fredk. 68 Castle st. Salisbury
Strange Edward, The Old mill, Chit-
toe, Chippenham
White John, Sunnyside, Lydiard Tre-
goze, Wootton Bassett
Wright C.A. 31 Butcher row, Salisbury

POULTRY FARMERS.

Chambers Misses Florence E. &
Eleanor, The Villa, Market Lavingtn
Cother William St. John, Furze cop-
pice, Savernake, Marlborough
Hutchins J. Hoods frm. Stert, Devizes
Jepson W. Christian Malford, Chippnhm
Large Thomas, jun. Murcott, Crud-
well, Malmesbury
Lewis Joseph Francis, Barford St.
Martin, Salisbury
Lillywhite Louis, Ogbourne St. George,
Marlborough
Mann John Henry, Barton, Cliffe Py-
pard, Swindon
Mizon J. West Harnham, Salisbury
Orchard Edney, Preston, Ramsbury,
Hungerford
Taylor H.E. We. Winterslow, Salisbury

POULTRY & KENNEL
APPLIANCE MANUFACTRS.

Boulton & Paul Limited, Nor-
wich; price lists free

PRINTERS.

Astill R. & Sons, 103 Victoria road,
Swindon
Beal & Anset, 6 Endless st. Salisbury
Bennett Brothers, Canal, Salisbury
Bolwell H.G. 44 New Park st. Devizes
Bolwell William, Lowbourne & Bath
road, Melksham
Bush William Hy. 23 High st. Devizes
Cox Geo. 90 Cricklade rd. Swindon
Diplock Thos. 34 Conigre, Trowbridge
Dotesio William, 28 Silver street,
Bradford-on-Avon & 23 Silver st.
Trowbridge
Edwards R. R. 4 Castle st. Salisbury
Freeth Charles William, Station rd.
Stratton St. Margaret, Swindon
Gale Wm. 108 High st. Marlborough
Gillman F. M. 29 & 30 Maryport st.
Devizes. **See advertisement**
Gregory H.J. 170 Rodbourne rd. Swindn
Harding H. T. Gloucester st. Malsbry
Heath Robert S. 7 The Strand, Calne
Highman F. 23 Catherine st. Salsbry
Holdom E. St. Margaret street, Brad-
ford-on-Avon
Jay A. H. St. Thomas sq. Salisbury
Jay Fred, 22 Endless st. Salisbury
Lancaster H. T. 48 New st. Salisbury
Lansdown B. & Sons, 6 Silver street
& works, 15 Duke st. Trowbridge
Lucy & Co. High street, Marlborough

Massey R.J. & Co. 6 Castle st. Trowbdg
 Maybury & Sons, 13 Regent circus.
 Swindon
 Morris Bros. 99 Victoria rd. Swindon
 Newman T. C. Eastcott hill, Swindon
 Ockwell Alex. J. High st. Cricklade
 Price F. & E. J. 23 North row,
 Warminster
 Salisbury Times Co. Ltd. 15 Dews
 road, Salisbury
 Simpson George, The Wiltshire
 Gazette office, 14 Market place,
 Devizes. **See advertisement**
 Slugg F. A. 8 Narrow Wine street &
 31 Gloucester road, Trowbridge
 Smith J.J. High st. Highworth, Swindon
 South Wilts Mirror & Express Co.
 Limited, Canal, Salisbury. **See**
advertisement
 Spackman Lewin, High st. Corsham
 Spinke Samuel, 33 Market place &
 Causeway, Chippenham
 Taylor Ernest Edward, Minety, Malmes-
 bury; & Purton, Swindon
 Tisbury Printing Works, Wardour,
 Tisbury
 Twitcher & Co. 66 Victoria road,
 Swindon
 Wells Bros. 20 Fisherton st. Salisbury
 Wilton Printing Works (Wm. Jukes,
 manager), 91 North street, Wilton,
 Salisbury
 Wilts Printing Works (Henry E.
 Poole, manager), Station hill,
 Chippenham
 Woodward Charles H. 4 St. John st.
 Devizes & High street, Melksham

PRINTSELLERS.

Brown & Co. (Salisbury) Limited,
 Canal, Salisbury

PRIVATE GARDENERS.

See Gardeners—Private.

PRIVATE HOTELS.

See Hotels—Private.

PRIVATE LUNATIC ASYLMS.

See Lunatic Asylms—Private.

PROFESSORS.

See Teachers & Professors.

PROVISION DEALERS.

Figgins Wm. 15 Estcourt st. Devizes
 International (The) Tea Company's
 Stores Limited (branch), 20 High
 street, Calne
 Lipton Limited, 89 Regent street &
 35 Bridge street, Swindon
 Pearce & Pearce, 6 Market pl. Chppnhm
 Rose W. & Sons, 29 Bond st. Trowbrdg
 Soul Bros. North Tidworth, Andover
 Thrush G. 9 New road, Chippenham

PROVISION MERCHANTS.

Barter Frank, Wylve
 Howell & Son, East Tisbury, Tisbury
 Hulbert John Henry, Horningsham,
 Warminster
 International Tea Stores Co. Ltd.
 Bratton road, Westbury
 Lewis Thomas Cowley, 3 Maryport st.
 Devizes
 Mason P. H. & Co. 17 High st. Swindon
 Stokes G. W. Post office, Road, Bath
 Walker & Co. 22 Market pl. Warmnstr
 Walton J. & Co. Limited, Mere.
See advertisement
 Young G. & Son, Shrewton

Full lists of this trade in
United Kingdom, see Grocery
Trades Directory. Price 36s.]

PUBLIC COMPANIES.

Bradford Town Hall & Market Co.
 Limited (Edward Mizen, sec.),
 Bradford-on-Avon
 Salisbury Railway & Market House Co.
 (F. Hodding, sec.), Market hall,
 Salisbury
 Swindon Central Market Co. Limited
 (William Henry Shephard, sec.),
 Market square, Swindon
 Trowbridge Allotments & Small Hold-
 ings Limited (William H. Tanner,
 sec.), 44 Dursley rd. Trowbridge
 Trowbridge Liberal Club House Co.
 Limited, Conigre, Trowbridge
 Warminster Co-operative Investment
 Co. Limited (George House, sec.),
 8 High street, Warminster
 Wiltshire County Ground Co. Limited
 (Gerald W. Matthews, sec.), County
 road, Swindon

PUBLIC HALLS.

Bouverie Hall (William Mathews,
 caretaker), Pewsey
 Bradford Hall Co. (William Miller,
 manager), 7 Devizes road, Swindon
 Bradford-on-Avon Temperance (D. J.
 Coward, caretaker), Sladesbrook,
 Bradford-on-Avon
 Bradford Town Hall & Market Co.
 Limited (Edward Mizen, sec.),
 Bradford-on-Avon
 Bratton (Nelson G. Reeves, sec.),
 Bratton, Westbury
 Calne Town Hall & Corn Exchange
 (James Charles Smart, keeper), The
 Strand, Calne
 Chippenham Temperance (Charles
 Aylmore, hon. sec.), Foghamshire,
 Chippenham
 Chippenham Town Hall (William
 Hemming, caretaker), Market, High
 street, Chippenham

PUBLIC HOUSES.

Including Inns & Taverns.

Marked thus * are Brewers of the beer retailed.

Albion, Arth. Jn. Eldridge, 32 St. Ann st. Salisbury
 Anchor, Albert Hy. Bartlett, Market place, Warminster
 Anchor, John H. Morgan, Westbury Leigh, Westbury
 Anchor Brewery cap, Wm. Jas. Arnold Gigant st. Salisbury
 Anchor & Hope; H. J. Farmer, 59 Winchester st. Salisbury
 Anchor & Hope, Arth. Richmond, 27 Frome rd. Trowbridge
 Angel (The), John W. Andrews, Church street, Westbury
 Angel inn, Edward Arth. Card, Sherston, Malmesbury
 Angel inn, James Chas. Dewey, Market pl. Mere, Wilts
 Angel, Thos. H. Jarvis, Upton Scudamore, Warminster
 Angel, James Tayler, High street, Wootton Bassett
 Antelope inn, Alfred Yeates, Upavon, Pewsey
 Artichoke, Albert E. Cummins, 5 The Nursery, Devizes
 Arundell Arms, Charles Crump, Ansty, Salisbury
 Avon, Mrs. Harriett Ball, 75 Castle street, Salisbury
 Barge (The), Jas. Doggett, Stanton St. Bernard, Pewsey
 Barge inn, W. H. Grist, Frome rd. Bradford-on-Avon
 Barge inn, William Parfitt, Seend, Melksham
 Barley Mow, Mrs. E. Gurd, 71 Greencroft street, Salisbury
 Bath Arms, Wm. Geor. Martin, Crockerton, Warminster
 Beach Arms, Edward Orchard, Keevil, Trowbridge
 Bear hotel, William E. Crow, Box, Chippenham
 Bear inn (The), Charles Jones, High street, Malmesbury

Cricklade Town Hall (George Blake
 Lansdown, proprietor), Cricklade
 Devizes Freemasons' (Charles Griffin,
 tyler), Morris lane, Long st. Devizes
 Devizes Oddfellows' (Alfred Maslen,
 hall keeper), 1 Maryport st. Devizes
 Devizes Town Hall (John George Nott,
 beadle), St. John street, Devizes
 Keevil (Mrs. Mary J. Watts, keeper),
 Keevil, Trowbridge
 Malmesbury Town Hall (J. H. Fielder,
 lessee), Malmesbury
 Market Lavington Workmen's (Cedric
 Gauntlett, sec.; Mrs. Sarah
 Scratchley, hall keeper), Market
 Lavington
 Melksham New Hall (William Harris,
 Watson's court, caretaker), Market
 place, Melksham
 Melksham Town Hall (C. G. Moule,
 sec.), Market place, Melksham
 Neeld Public Hall (William Hem-
 ming, caretaker), Market, High st.
 Chippenham
 Pewsey Foresters' (James Holmes,
 proprietor), North street, Pewsey
 Potterne Temperance (Thomas Kelly
 Chapman, caretaker), Potterne
 St. James' (Bertie Galpin, keeper),
 10 Union street, Trowbridge
 Salisbury Assembly & Concert Rooms
 (Frederick Sutton, proprietor), High
 street, Salisbury
 Salisbury County Hall (Salisbury
 Picturedrome & Theatre Co. Ltd.),
 Salisbury
 Salisbury Town Hall & Council Cham-
 ber (James Stanford & William
 Telfer, beadles), Market place,
 Salisbury
 Steeple Ashton Village (Wm. Cray,
 hon. sec.), Steeple Ashton, Trwbrdg
 Swindon Assembly Rooms, Goddard
 Arms hotel, High street, Swindon
 Trowbridge Masonic (T. S. Hill, sec.),
 Roundstone street, Trowbridge
 Trowbridge Town Hall (T. S. Hill,
 manager), Silver street, Trowbridge
 Victoria Hall (F. D. Deverell, man-
 ager), Rolleston street, Salisbury
 Victoria Hall Co. (Arthur Hibberd,
 manager) Wardour, Tisbury
 Warminster Town Hall (C. H. Law-
 ton, manager), High st. Warminster
 Westbury Masonic (Tom Selbv. hall
 keeper), Bratton road, Westbury
 Westbury Town Hall (Tom Selby,
 keeper), Market place, Westbury
 Wilton Town Hall (Mrs. Hinton,
 keeper), Market pl. Wilton, Salisbury
 Woodborough Workmen's (William
 Odey, sec.), Honey street, Wood-
 boro', Pewsey
 Wyvern Hall & Reading Room (Mrs.
 E. Shergold, caretaker), Wylve

Bell inn, W. Short, West Coulston, Edington, Westbury

PUBLIC HOUSES—continued.

- Bell inn, William Knowles Stafford, Great Cheverell, Littleton Panell
 Bell, James Strange, Broad Hinton, Swindon
 Bell, Thomas E. Strong, West Overton, Marlborough
 Bell, John Thomas Watley, South Newton, Salisbury
 Bell, Albert West, Aldbourne
 Bell, Samuel West, Winterbourne Stoke, Salisbury
 Bell inn, Ernest Wheeler, Purton Stoke, Swindon
 *Bell & Crown, Henry W. W. Hartgill, Zeals, Wilts
 Bell & Crown, H. W. Newman, 61 Catherine st. Salisbury
 *Bell & Crown, Arthur Shepherd, Deverill road, Common, Warminster
 Bell & Shoulder, Fredk. Pile, Kingsbury st. Marlborough
 Bell & Shoulder of Mutton inn, James Pugh, Marlborough road, Swindon
 Benett Arms, James King, Semley, Shaftesbury
 Bird-in-Hand, John Salter, North st. Fisherton, Salisbury. **See advertisement**
 Black Dog, Harry W. Jukes, Chilmark, Salisbury
 Black Horse inn, George W. Bensley, 62 New road, Chippenham
 Black Horse, Mrs. M. Denly, Burton hill, Malmesbury
 *Black Horse, John Lindsay Duck, Cherhill, Calne
 Black Horse, William Farmer, Teffont Ewyas, Salisbury
 Black Horse, Arthur J. Gould, 18 Winchester st. Salisbury
 Black Horse, Thomas Hawkins, Hurdcott, Winterbourne Earls, Salisbury
 Black Horse, John Parker, Tilshead
 Black Horse, Mrs. Mary Proctor, 25 Bath road, Devizes
 Black Horse, John J. Rogers, Durnford, Salisbury
 Black Horse inn, Frederick C. Townsend, 96 Upper Studley, Trowbridge
 Black Horse, Frederick Vincent, 132 Castle st. Salisbury
 Bleeding Horse, Geo. W. Game, Ramsbury, Hungerford
 Blue Lion hotel, J. Kemp, Collingbourne Ducis, Marlboro'
 Bolingbroke Arms, T. Townsend, Lydiard Tregoze, Swindon
 Boot inn, William Everett, Wardour, Tisbury
 Boot inn, G. Feltham Keel, Berwick St. James, Salisbury
 Borough Arms, Mrs. Julia Clark Burgess, Oxford street, Malmesbury
 Borough Arms, John Matthews, High st. Wootton Bassett
 Borough Arms, George White, The Parade, Marlborough
 Brewery inn, W. Rawlings, Seend Cleeve, Seend, Melksham
 Brewery tap, Walt. G. Wheeler, 25 Milford st. Salisbury
 Bridge inn, E. Fielder, West Lavington, Littleton Panell
 Bridge inn, Robt. Jn. Nobbs, Upper Woodford, Salisbury
 Bridge inn, Mrs. Jane Sloper, Horton, Bishop's Cannings, Devizes
 British Lion, Frank G. Raworth, 9 Estcourt st. Devizes
 Bruce Arms inn, Charles Drury, Easton, Pewsey
 Burdett Arms, Herbert W. Ridout, Ramsbury, Hungerford
 Butt of Sherry, Percival Alfred Jay, Castle st. Mere, Wilts
 Calley Arms, John Bray, Upper Wanborough, Swindon
 Calley Arms, Frank Wheeler, Hodson, Swindon
 Canal tavern, John Adey, Frome rd. Bradford-on-Avon
 Carpenters' Arms, Wm. J. A. Gale, Lacock, Chippenham
 Carpenters' Arms, Bryan McSweeney, 26 Roundstone st. Trowbridge
 Carriers' Arms, John Tilling, South Marston, Swindon
 Castle inn, Robert C. Bailey, Triangle, Malmesbury
 Castle, H. C. Bown, Donhead St. Andrew, Salisbury
 Castle, Arthur Butcher, Bratton road, Westbury
 Castle, Albert Harding, 4 Ashton street, Trowbridge
 Castle inn, Thomas Luxton, Castle Combe, Chippenham
 Castle, Robert William Menham, North street, Swindon
 Castle, Mrs. Ruth Moody, Mount Pleasant, Bradford-on-Avon
 Catharine Wheel, Isaac Collins, Shrewton
 Catherine Wheel, C. W. Noble, 33 Milford st. Salisbury
 Chequers, Mrs. James Vezey, Box, Chippenham
 Churchill Arms, Frank Hughes, West Lavington, Littleton Panell
 City Arms, Frederick Dyer, 11 Market place, Salisbury
 Cleaver inn, Charles George Fribbance, Collingbourne Kingston, Marlborough
 Cleveland Arms, C. Miles, Ashton Keynes, Swindon
 Clifton hotel, Geo. Wm. Leavers, Clifton st. Swindon
 Coach & Horses, A. Stainer, 39 Winchester st. Salisbury
 *Cock (The), Charles Price, 20 West street, Warminster
 Codrington Arms, Joseph England, Nettleton, Chippenham
 Cold Harbour, Andw. Davis, Blunsdon St. Andrew, Swindon
 Compasses (The), W. J. Viney, East Tisbury, Tisbury
 Coopers' Arms, Frank Hunt, Brokenboro', Malmesbury
 Cribbage Hut inn, Allan Burton, Sutton Mandeville, Salisbury
 Cricketers' Arms, C. T. Hartwell, 14 Emlyn sq. Swindon
 Cricketers' inn, T. Williamson, Kingsbury st. Marlboro'
 Crooked Billet, W. J. Martin, Winterslow com. Salisbury
 Cross Guns, George Tomkins, Avoncliff, Westwood, Bradford-on-Avon
 Cross Keys, Wm. B. Ayling, Great Bedwyn, Hungerford
 Cross Keys, Joseph Caswell, The Parade, Marlborough
 Cross Keys, Hy. I. Gray, 13 Monday Market st. Devizes
 Cross Keys, Sidney Hardiman, Bradenstoke-cum-Clack, Chippenham
 Cross Keys, Albert E. Lambert, Pickwick, Corsham
 Cross Keys, Hy. Lawrence, jun. High st. Wootton Bassett
 Cross Keys, Edwin Perrett, Fovant, Salisbury
 Cross Keys, Henry Perrett, Rowde, Devizes
 Cross Keys, William Stroud, Chute, Andover
 Cross Keys, Elon James Wickham, Leighs green, Corsley, Warminster
 Crown, George Abbott, Netton, Durnford, Salisbury
 Crown, Charles Thomas Bundy, Cholderton (West), Salisbury
 Crown inn, Frank Cass, Pewsey
 Crown inn, George D. Compton, Alvediston, Salisbury
 Crown, W. Conn, Giddea hall, Yatton Keynell, Chippenham
 Crown inn, Wm. J. W. Davis, 12 Timbrell st. Trowbridge
 Crown (The), Albert Thomas Eden, Bishop Cannings
 Crown, Everard Eggleston, High st. Wootton Bassett
 Crown, John Elkins, Market place, Westbury
 Crown, Eli Harding, Hilperton, Trowbridge
 Crown, Jason Harris, Broad Hinton, Swindon
 Crown inn, Jsph. Hemming, 2 Marlborough rd. Swindon
 Crown, Geo. Johnson, Ogbourne St. George, Marlboro'
 Crown inn, W. H. Titcombe, Blunsdon St. Andrew, Swindon
 Crown, S. Turner, Low. Stratton St. Margaret, Swindon
 Crown inn, Herbert Wall, Market place, Melksham
 Crown, Robert Warren, Aldbourne
 Crown, Daniel Wright, Wardour, Tisbury
 Crown & Anchor, F. G. Burton, Bamsbury, Hungerford
 Crown & Anchor, Arth. Chalk, 108 Exeter st. Salisbury
 Crown & Anchor, Thomas Francis, Ham, Hungerford
 Crown & Anchor, Arthur G. V. Stuckey, The Parade, Marlborough
 Crystal Fountain, H. M. Manners, 45 Milford st. Salisbury
 Dog & Gun, James William Grist, Netheravon
 Dolphin, Edwin James Giddings, 60 Northgate st. Devizes
 Dolphin, Charles Hawkins, Rodbourne road, Swindon
 Duchess of Albany, C. Harvey, 3 Market place, Salisbury
 *Duke inn, Mrs. Emma Hobbs, Hilmarton, Calne
 Duke inn, William E. Staniford, Bratton, Westbury
 Duke of Cumberland, Isaac Allen, 37 Market pl. Chippenham
 Duke of Cumberland, S. Say, Priory lane, Corsham
 Duke of Edinburgh, Arthur Bowker, 159 Cricklade rd. Gorse hill, Swindon
 Duke of York, Edwd. H. Hemmings, Holloway, Malmesbury
 Duke of York, W. S. Skittrall, 50 St. Martin's, Marlboro'
 Dumb Post inn, Francis P. Fox, Bremhill, Calne
 Eagle, Frank Penney, 31 Fisherton street, Salisbury
 Eagle (The), Mrs. Mary Stanbrook, Pinkney, Malmesbury
 Eastcott htl. Thos. Gardiner, 115 Manchester rd. Swindon
 Elephant & Castle, Jsph. Butcher, 26 Castle st. Trowbridge
 Elm Tree, Thomas Potter, Chisledon, Swindon
 Ely inn, William John Tibbles, Wroughton, Swindon
 Engineers' Arms, Herbert George Saunders, South Western road, Fisherton, Salisbury
 Even Swindon hotel, Daniel Tucker, Redcliffe st. Swindon
 Falcon inn, Arth. W. Dixon, 40 Westcott place, Swindon
 Fighting Cocks, George Shipway, Fyfield, Marlborough
 Fishes inn, T. Rasey, Swindon st. Highworth, Swindon
 Five Alls, Thomas Baker, 1 Causeway, Chippenham
 Five Alls, William John Cox, 13 London rd. Marlborough
 Five Bells, Robert William George, 28 Salt la. Salisbury
 Fleur-de-Lis, Hedley George Webb, Southwick, Trowbridge
 Fountain inn, E. W. Banyard, 8 Devizes road, Swindon
 Fox, Mrs. Daisy M. Davies, 31 The Halve, Trowbridge
 Fox & Goose, Mrs. E. Parsons, Coombe Bissett, Salisbury
 Fox & Hounds inn, Tom Collett, Broughton Gifford, Melksham
 Fox & Hounds, Alfred Day, Netheravon
 Fox & Hounds, W. Hunt, Farleigh Wick, Bradford-on-Avon
 Fox & Hounds, George Osborne, Colerne, Chippenham
 Fox & Hounds, John Scruse, Nursted, Devizes
 Freke Arms, Francis Neate, Swanborough, Highworth, Swindon
 French Horn inn, Henry J. Brittain, Wharf, Pewsey
 Freme hotel, Edward H. Hart, Hythe road, Swindon
 George inn, Henry Akerman, Shrewton
 George inn, William Edwin Axton, Codford St. Peter, Codford St. Mary
 George inn, Albert Beer, Lacock, Chippenham
 George inn, Charles Bull, Dilton Marsh, Westbury
 George inn, William G. Cook, Bank street, Melksham
 George inn, Frank Dewey, Erlestoke, Littleton Panell
 *George inn, William Hy. Dufosse, Longbridge Deverill, Warminster
 George inn, L. Dunnett, Sandy Lane, Chittoe, Chippenham
 George, William George Hayes, Sopworth, Chippenham
 George inn, Mrs. M. E. Hillier, 27 Woolley street, Bradford-on-Avon
 George (The), F. C. Johnson, 28 Eastcott hill, Swindon
 George inn, Chas. E. Parker, 2 Broad street, Trowbridge

- George inn, Thomas G. Selman, Tinhead, Westbury
 George inn, Edward Smallcombe, Warminster rd. Westbury
 George & Dragon, Geo. Wm. Pottow, 85 Castle st. Salisbury
 George & Dragon, William Edward Smith, Potterne
 George & Dragon, Charles Taylor, Bowde, Devizes
 Gigant Street Brewery, W. Harris, 125 Gigant st. Salisbury
 Globe, Henry John Butcher, Brook street, Warminster
 Goat, William Stephen Curtis, 24 Milford st. Salisbury
 Goddard's Arms, Joseph Osborne Townsend, Cliffe Pypard, Swindon
 Golden Fleece, J. H. Tylee, Folly la. Shaw, Melksham
 Golden Lion, Leonard Mansfield, 43 Bridge st. Swindon
 Golden Swan, Walter Howse, Wilcot, Pewsey
 Grapes, F. W. Dack, 1 Cambria place, Swindon
 Grapes (The), Archibald Hedges, Bank st. Melksham
 Great Western inn, Frank Wyatt, Exchange pl. Devizes
 Green Dragon, George Cundick, High st. Marlborough
 Green Dragon, Edward Glass, Alderbury, Salisbury
 Green Dragon, Mrs. G. Lewis, Barford St. Martin, Slisbury
 Green Dragon, Robert Roper, Market cross, Malmesbury
 Greyhound, Horace John Abraham, North st. Pewsey
 Greyhound, Henry Austin, Bromham, Chippenham
 Greyhound inn, Wm. Curwood, 22 Cambria pl. Swindon
 Greyhound, George Stanley, Purton, Swindon
 Grosvenor Arms, Charles Fairchild, Hindon, Salisbury
 Grove Arms, Alfred Smith, Ludwell, Salisbury
 Half Way House, Wm. Bishop Wilson, Bemerton, Salisbury
 Halfway inn, Joseph Trimnell, Ramsbury, Hungerford
 Hare & Hounds, Owen Bishop, Pickwick, Corsham
 Hare & Hounds, T. R. Smith, Hare & Hounds st. Devizes
 Harp & Crown, Mrs. Constance E. S. Staunton-Lambert, Gastard, Corsham
 Harrow inn, Alfd. Andrews, Little Bedwyn, Hungerford
 Harrow, William Turner, Lower Wanborough, Swindon
 Haunch of Venison, Firmin Sidney Bradbeer, 1 Minster street, Salisbury
 Hop Pole, Ernest Jas. Marchant, Limpley Stoke, Bath
 Horse & Groom, Mrs. E. White, Charlton, Malmesbury
 Horse & Jockey, William Robert Carpinter, Ashton Keynes, Swindon
 Horse & Jockey, George Leonard F. Cullimore, West Lavington, Littleton Panell
 Ivy House inn, James Hunt, Heddington, Calne
 Jacob's Ladder, Charles Denniss, Lower Stratton, Stratton St. Margaret, Swindon
 John Barleycorn, Charles Gear, East Grimstead, Salisbury
 Jolly Butcher, Thos. Jas. Strong, 15 High st. Marlboro'
 Jolly Tarr inn, Francis M. Hall, Hannington, Swindon
 Jolly Trooper, Henry J. Dolman, Bradenstoke-cum-Clack, Chippenham
 King of Prussia, Alfred Hy. Price, 22 Hill st. Trowbridge
 King's Arms, Mrs. A. Burgess, 94 New Park st. Devizes
 King's Arms, Hy. Geo. Bush, 5a, Castle st. Trowbridge
 King's Arms, John Coles, All Cannings, Devizes
 King's Arms, Frank Collins, Fonthill Bishop, Salisbury
 King's Arms, Charles Dibben, Amesbury, Salisbury
 King's Arms, Mrs. C. Dolman, 99 Fisherton st. Salisbury
 King's Arms, Jas. B. Elliott, Kingsbury st. Marlborough
 King's Arms, Job Greenman, Monkton Farleigh, Bradford-on-Avon
 King's Arms, Frank Hale, 69 Wyke road, Trowbridge
 King's Arms, William Broad Harris, Coppice hill, Bradford-on-Avon
 King's Arms inn, R. G. Henning, Weymouth st. Wrmnstr
 King's Arms, Thomas Kemp, Market Lavington
 King's Arms, Edward George Kent, 18 High st. Calne
 King's Arms, Frederick Norman, Potterne
 King's Arms, George William Plank, High st. Pewsey
 King's Arms, William Smith, Downton, Salisbury
 King's Arms, Gideon Webb, 9 St. John st. Salisbury
 King's Head, G. H. Burgess, Chitterne, Codford St. Mary
 King's Head, Morris Dyer, 16 White hill, Bradford-on-Avn
 King's Head, Jas. Hibberd, 35 Market place, Chippenham
 King's Head, F. J. King, Little Somerford, Chippenham
 King's Head, Mrs. Elizh. Pepler, High st. Cricklade, Wilts
 King's Head, William Rolls, Redlynch, Salisbury
 King's Head, John Sullivan, Whiteparish, Salisbury
 Kingsdown inn, Charles H. Clack, Kingsdown, Stratton St. Margaret, Swindon
 Lamb inn, James Baker, 17 River street, Chippenham
 Lamb inn, Harry Jesse Broomfield, Ludwell, Salisbury
 Lamb inn, Frank Bush, 27 Vicarage street, Warminster
 Lamb inn, E. Coombes, No Man's Land, Lyndhurst
 Lamb, Albert Day, 81 Fisherton street, Salisbury
 Lamb inn, Alfred Thomas Draper, The Parade, Marlboro'
 Lamb inn, Mrs. Hannah Hacker, Hindon, Salisbury
 Lamb inn, Fredk. Lane, 39 Silver st. Bradford-on-Avon
 Lamb inn, J. D. Powell, Strand, Semington, Trowbridge
 Lamb inn, Tom Albert Ruddle, 127 Mortimer st. Trowbdg
 Lamb inn, Henry Snook, 20 St. John street, Devizes
 Lamb inn, Wm. Steele, Tinhead, Edington, Westbury
 Lamb, Samuel Morgan Sweetland, Box, Chippenham
 Lansdowne Arms, Frederick Moody, Derry hill, Calne
 Lion, Edwin James Langridge, West Dean, Salisbury
 Lion & Fiddle, Ernest Hoar, Hilperton, Trowbridge
 Lion's Head, Thos. Collins, Winterslow commn. Salisbury
 Little George, Edward J. Kent, 29 New rd. Chippenham
 Locomotive hotel, S. J. Strange, 57 Fleet st. Swindon
 London Elm, George Young, Swallowcliffe, Salisbury
 London Road inn, H. F. Bundy, 18 London rd. Salisbury
 Long's Arms, G. Betteridge, Sth. Wraxall, Bradford-on-Avn
 Long's Arms, William Hill, Steeple Ashton, Trowbridge
 Long's Arms, William White, Yarnbrook, North Bradley, Trowbridge
 Ludlow Arms, Hubert Elms, Fore street, Westbury
 Malet Arms, Mrs. M. Olden, Newton Tony, Salisbury
 Malmesbury Arms, Geo. Hawkins, 83 Wilton rd. Salisbury
 Malt Shovel, Harry Ramsay, Ramsbury, Hungerford
 Market inn, George Breeze, 16 Butcher row, Salisbury
 Market inn, Henry Lyles, 42 Fore street, Trowbridge
 Marquis of Ailesbury's Arms, Arthur Milner, Clatford, Marlborough
 Masons' Arms, Chas. Laffin, Great Somerford, Chippenham
 *Masons' Arms, E. S. Meadows, East st. Warminster
 Masons' Arms, A. G. Mould, Newtown, Bradford-on-Avon
 Mason's Arms, Richard E. Smith, 31 High st. Swindon
 Mermaid, Frank Gready, Christian Malford, Chippenham
 Nag's Head, William James Grace, Marten, Marlborough
 Nag's Head, Wm. G. Hawkins, 77 New Park st. Devizes
 Nag's Head, Frank Sutton, Urchfont, Wilts
 New inn, F. W. Ballinger, Bath rd. Chippenham Without
 New inn (The), F. Bishop, Coate, Bishop's Cannings, Devizes
 New inn, John Buckland, Atworth, Melksham
 New inn, William Frederick Corp. Amesbury, Salisbury
 New inn, George T. Dally, 2 Southgate, Devizes
 New inn, Ernest A. Eades, 17 & 18 Silver st. Trowbrdg
 New inn, Henry Few, 43 New street, Salisbury
 New inn, Arthur Fuller, Chirton, Devizes
 New inn, William J. Griffin, Seend, Melksham
 New inn, Francis John Hannay, 51 Trowbridge road, Bradford-on-Avon
 New inn, Mrs. C. Holdway, Westwood, Bradford-on-Avon
 New inn (The), James Holloway, Marden, Devizes
 New inn, Mrs. F. A. King, Winterbourne Dantsey, Salsbry
 New inn, Albert Lacey, Holt, Trowbridge
 *New inn, Howard John Langley, Hinton, Trowbridge
 New inn, H. J. C. Maxfield, Monkton Deverill, Bath
 *New inn, Henry Charles Norris, Burbage, Marlborough
 New inn, William Oram, Market Lavington
 New inn, Daniel Owen, Westbrook, Chittoe, Chippenham
 New inn, Mrs. Kate Parrott, Downton, Salisbury
 New inn, Fredk. A. Pickford, Donhead St. Andrew, Salsbry
 New inn, Thomas Poulter, Corton, Upton Lovel
 New inn, John Read, Southampton road, Salisbury
 New inn, Mrs. G. Smith, Knockdown, Sherston, Malmesbry
 New inn, William Townsend, Southwick, Trowbridge
 New inn, Mrs. E. Vaughan, New mill, Milton, Pewsey
 New inn, George Winchcombe, Ogbourne St. George, Marlborough
 New Market, Henry Dixon, 7 Market place, Devizes
 New Red Lion, Mrs. Theodosia Scaplehorn, Minety, Mlmsbry
 Nine Elms, Walter Haines, Lydiard Millicent, Purton
 Oak (The), Mrs. Annie Agnes Hartshorn, Warminster road, Westbury
 Oddfellows' Arms, Alfred Macey, 6 Milford st. Salisbury
 Odd Fellows' Arms, John Strong, Manton, Marlborough
 Old inn, Edwin T. Barnes, Woodfalls, Downton, Salisbury
 Old inn, Frank Harvey, Minety, Malmesbury
 Old Bear, Walter Davies, 26 Silver st. Bradford-on-Avon
 Old Bear inn, Joseph Lye, Staverton, Trowbridge
 Old Bear, William Turk, High street, Cricklade
 Old Bell inn, James Lidbury, Market place, Warminster
 Old Castle inn, Joseph Albert Goves, Salisbury
 Old Crown, William Jones, 19 New Park st. Devizes
 Old House at Home, Mrs. M. Wallop, Burton, Chippenham
 Old Red Lion, Jonathan Read, Minety, Malmesbury
 Old Ring of Bells, Herbert John Jefferies, North Bradley, Trowbridge
 Old Road inn, William Cockram, Old road, Chippenham
 Old Royal Ship, Thos. Andrews, Luckington, Chippenham
 Old White Hart, J. F. Bridle, Castle Combe, Chippenham
 Old White Horse, Chas. Kelloway, Edington, Westbury
 Olive Branch, F. Akerman, Caen hill, Devizes
 Organ inn, Thomas Whatley, 14 High st. Warminster
 Ox inn, Alfred Henry Neil, 4 Market place, Salisbury
 Packhorse, Mrs. H. L. Gale, High street, Corsham
 Pack Horse, Michael Ryan, 68 London road, Chippenham
 Park inn, Henry Greenaway, William street, Swindon
 Patriots' Arms, Hugh McGill, Chisledon, Swindon
 Pelican, Mrs. Elizabeth A. Beard, Froxfield, Hungerford
 Pelican inn, George Hooper, Stapleford, Salisbury
 Pelican, Henry James Ring, 9 Market place, Devizes
 Pembroke Arms, Mrs. Elizabeth Read, Fovant, Salisbury

PUBLIC HOUSES—continued.

- Penruddocke Arms, Valentine John Lovell, Barford St. Martin, Salisbury
- Peterborough Arms, W.G. Freegard, Dauntsey, Chippenham
- Pheasant inn, Joseph Pendle, 19 Salt lane, Salisbury
- Phipps' Arms, Harry Cooper, Westbury Leigh, Westbury
- Plough, Henry John Brooks, Marston, Potterne
- Plough, Herbert Coates, Langley Fitzurse, Chippenham
- Plough inn, Mrs. Emily L. Day, Crudwell, Malmesbury
- Plough, Edwd. Francis, 25 Trowbridge rd. Bradford-on-Avon
- Plough, William Grant, Idmiston, Salisbury
- Plough, William Greenland, Neston, Corsham
- Plough inn, Charles Frank Griffin, Durrington, Salisbury
- Plough inn, George Isaacs, Badbury, Swindon
- Plough inn, Mrs. Mary Mould, Bradford Leigh, Bradford Without
- Plough inn, Mrs. S. A. Moull, Ashton Keynes, Swindon
- Plough inn, Thomas O'Regan, Shalbourn, Hungerford
- Plough inn, Benjamin Pavy, Edington, Westbury
- Plough (The), Mrs. H. Porter, Littleton Drew, Chippenham
- Plough inn, John S. Ryall, West Kington, Chippenham
- Plumbers' Arms, George Wm. Drew, High st. Pewsey
- Plume of Feathers, William Dolman, Burton, Chippenham
- Plume of Feathers, Thomas Gainey, 28 Curzon st. Calne
- Plume of Feathers, R.H. Sims, 105 Fisherton st. Salisbury
- Poor's Arms, Edward Jas. Witchell, Charlton, Pewsey
- Prince of Wales, Charles Alford, Sheep street, Devizes
- Prince of Wales, Francis Henry Gerring, Coped hall, Wootton Bassett
- Prince of Wales inn, Frederick Giddings, North Newton, Pewsey
- Prince of Wales, Edwin Say, Turleigh, Bradford-on-Avon
- Princess hotel, George Whitehead, Beatrice st. Swindon
- Queen Victoria, John Palmer, Aldbourne
- Queen's Arms, Thos. B. Davies, Station road, Swindon
- Queen's Arms, Albert Mitchell, 9 Ivy street, Salisbury
- Queen's Head, Albert E. Chamberlain, 2 St. Margaret street, Bradford-on-Avon
- Queen's Head inn, Wm. J. Clarke, Hullavington, Chippenham
- Queen's Head, Francis Cecil Cole, Dunkirk, Devizes
- Queen's Head inn, Wm. Collins, Ludgershall, Andover
- Queen's Head, John Wm. Maull, Broad Town, Swindon
- Queen's Head, Miss Frances Emma Nightingale, Broad Chalke, Salisbury
- Queen's Head, Henry Frank Scrivener, 23 St. Martin's, Marlborough
- Radnor Arms, Mrs. Sarah Kane, Corston, Malmesbury
- Railway, Alfred Chapman, South Western rd. Salisbury
- Railway tavern, Samuel John Clarke, Hanging Langford, Steeple Langford
- Railway inn, John Hazell, Gloucester road, Malmesbury
- Railway inn, C. Leighfield, Station rd. Wootton Bassett
- Railway inn, F. P. Newman, 21 Southampton rd. Salisbury
- Railway hotel, Mark Parker, Littleton Panell
- Ram hotel, Edward Pass, North Tidworth, Andover
- Rattlebone inn, Davis Hy. Chas. Sherston, Malmesbury
- Raver inn, Mrs. Elizabeth Bowden, Poulshot, Devizes
- Red Bull, H. Fry, Sherston rd. Brokenboro', Malmesbury
- Red Cow, Edward C. Spackman, 135 Princes st. Swindon
- Red Lion (The), Albert Alexander, Sheep street, Highworth, Swindon
- Red Lion, Henry Alfred Andrews, Baydon
- Red Lion, Albert Bence, Axford, Marlborough
- Red Lion, Peter Chambers, Moredon, Swindon
- Red Lion, Walter Cottle, Long lane, Kilmington, Bath
- Red Lion inn, Wm. Greenaway, Castle Eaton, Swindon
- Red Lion, Thomas Hanley Hopkins, Lacock, Chippenham
- Red Lion, Henry Lawes, Avebury, Marlborough
- Red Lion inn, John Martin, High street, Cricklade
- Red Lion, Edward Noad, Road, Bath
- Red Lion, Francis Preedy, Grittleton, Chippenham
- Red Lion, Mrs. Emily Rendall, Heytesbury
- Red Lion hotel, R. Stephenson, High st. Wootton Bassett
- Red Lion, Alfred Webb, Yatton Keynell, Chippenham
- Rifleman's Arms inn, C. G. Kent, 42 Regent st. Swindon
- Rising Sun, George Haskell, 1 Southbroom pl. Devizes
- Rising Sun, Mrs. C. Longman, 145 Castle st. Salisbury
- Rising Sun, James Macey, Donhead St. Mary, Salisbury
- Rising Sun, Frank Mayell, 48 Winsley rd. Bradford-on-Avon
- Rising Sun, James Mortimer, North Bradley, Trowbridge
- Rising Sun inn, Samuel Reynolds, 14 Newtown, Trowbridge
- Rodborne Arms, C. T. Smith, Rodborne Cheney, Swindon
- Roebuck, Geo. Bond, 21 Butcher row & Canal, Salisbury
- Roebuck, Edwin Lawrence, London road, Marlborough
- Roebuck, Charles R. Palmer, Easton, Corsham
- Rose & Crown, A. W. Brown, Steeple Ashton, Trowbridge
- Rose & Crown, Mrs. K. A. Fisher, 36 Stallard st. Trowbridge
- Rose & Crown, Lewis Fuller, Keevil, Trowbridge
- Rose & Crown inn, Thomas Goddard, Tilshead
- Rose & Crown, Wm. Chas. Greenland, Worton, Potterne
- Rose & Crown, William Lane, Bulford, Salisbury
- Rose & Crown, Rt. H. Maton, 22 Market pl. Chippenham
- Rose & Crown, Frederick Pollard, East st. Warminster
- Rose & Crown, Wm. Preston, 18 Harnham rd. Salisbury
- Rose & Crown, B. Rogers, Swindon st. Highworth, Swindon
- Rose & Crown inn, Ernest Slade, Lea, Malmesbury
- Rose & Crown, George Taylor, Brokenboro', Malmesbury
- Rose & Crown, Albert John White, High st. Marlborough
- Rose & Crown, Fredk. Woodward, High st. Malmesbury
- Round of Beef, William Bartley, 19 Milford st. Salisbury
- Royal George, John Budler, Brinkworth, Chippenham
- Royal Oak inn, W. H. Arter, 43 New Park st. Devizes
- Royal Oak, Arth. E. Barker, 20 Union st. Trowbridge
- Royal Oak, Leonard Barton, 59 Culver st. Salisbury
- Royal Oak, Peter Beater Bishop, Hawkeridge, Westbury
- Royal Oak, Noah Butler, Worton, Potterne
- Royal Oak inn, J. W. Cave, 79 London rd. Chippenham
- Royal Oak, Chas. Chandlers, Wootton Rivers, Marlboro'
- Royal Oak, Robert Clark, 5 Silver st. Bradford-on-Avon
- Royal Oak, Mrs. Ruth Eddols, Foxley, Malmesbury
- Royal Oak, Herbert Fishlock, Shrewton
- Royal Oak, William Hansford, Swallowcliffe, Salisbury
- Royal Oak, James Holmes, North street, Pewsey
- Royal Oak, George Hughes, Easterton
- Royal Oak, Wm. A. Malone, Great Wishford, Salisbury
- Royal Oak, Mrs. M. Offord, Donhead St. Mary, Salisbury
- Royal Oak, Chas. Wm. Payne, Southwick, Trowbridge
- Royal Oak, Frank H. Porter, 111 High st. Marlborough
- Royal Oak hotel, Stanley Rowsell, High street, Corsham
- Royal Oak, A. Viner, Corsley heath, Corsley, Warminster
- Royal Oak, William Watts, Shalbourn, Hungerford
- Running Horse, Saml. J. Hulme, 6 Laddsmill, Swindon
- Salutation, Guy Arthur Cryer, Castle Combe, Chippenham
- Scots Poor, T. King, Hippenscombe, Tidcombe, Marlboro'
- Seven Stars, Herbt. G. Bowles, Winsley, Bradford-on-Avon
- Seven Stars inn, Mrs. Rosa Peacock, Manningford Bohune, Pewsey
- Seven Stars, J. F. Young, Newtown, Bradford-on-Avon
- Shears, C. Trueman, Collingbourne Ducis, Marlborough
- Shepherd's Rest, Mrs. Marie Dawson, Ridgeway, Wanborough, Swindon
- Ship inn, Hubert Edgar Andrews, Upavon, Pewsey
- Ship inn, Edward Edwards, 107 Frome rd. Trowbridge
- Ship inn, Walter Harry Read, Castle street, Mere, Wilts
- Ship, Thomas G. E. Smallbone, 179 Westcott pl. Swindon
- Ship, Walter Uphill, South Burcombe, Salisbury
- Ship & Punch Bowl, Mrs. Ellen J. Trollope, Silver st. Warminster
- Shoe, Henry Humphries, North Wraxhall, Chippenham
- Shoulder of Mutton, Jas. Smith, Bridge st. Salisbury
- Six Bells, Thomas G. Gray, Colerne, Chippenham
- Six Bells, Mrs. E. Fike, 87 North st. Wilton, Salisbury
- Soho (The), Mrs. Elizabeth Jane Smith, Studley, Calne
- Somerset Arms, Alfred George Locke, Maiden Bradley, Bath
- Somerset Arms, Harry Moore, Semington, Trowbridge
- Spotted Cow, A. Cleaverley, Marston Maisey, Cricklade
- Spring Cottage inn, R. Etheridge, West Grimstead, Salisbury
- Stag, William Henry Badcock, Charlton, Salisbury
- Stag's Head, George Mansell White, Chilton Foliat, Hungerford
- Stallard's inn, Jas. E. Spratt, 16 Stallard st. Trowbridge
- Star, Albert Ernest Fowler, 118 Fisherton st. Salisbury
- Star inn, Ernest B. Kane, Hullavington, Chippenham
- Star, Frank Noake, 69 Brown street, Salisbury
- Star, Harry Withers, Chute, Andover
- Station hotel, Geo. Hy. Collins, Woodborough, Pewsey
- Stonehenge, Mrs. Eliza Corp, Durrington, Salisbury
- Suffolk Arms, William Davis, Tetbury hill, Malmesbury
- Suffolk Arms, Robert Victor, Brinkworth, Chippenham
- Sun inn, William Arthur Ayres, Coate, Swindon
- Sun inn, Frank Gough, 90 High street, Marlborough
- Sun inn, Albert James House, 2 Castle st. Trowbridge
- Sun inn, George Keen, Liddington, Swindon
- Sun inn, John Rudler, Lydiard Millicent, Purton
- Swan inn, Ernest G. Betteridge, Box, Chippenham
- *Swan, George Brinkworth, Derry hill, Calne
- Swan, William Bunday, Wilton, Marlborough
- Swan inn, William Herring, Wylde
- Swan inn, J. E. King, Stoford, Sth. Newton, Salisbury
- Swan inn, Albert A. Meddick, 15 River st. Chippenham
- Swan inn, William Jas. Webb, Downton road, Salisbury
- Talbot inn, George Audley, London road, Calne
- Talbot inn, W. J. Taylor, Berwick St. John, Salisbury
- Three Crowns, Jabez Brain, Brinkworth, Chippenham
- Three Crowns, Miss M. A. Dean, West Harnham, Salisbury
- Three Crowns, George Hawkins, 18 Causeway, Chippenham
- Three Crowns, Alfred Heal, Little Somerford, Chippenham
- Three Crowns, William Newman, Whaddon, Salisbury
- *Three Crowns inn, C. W. Phipp, 25 Maryport st. Devizes
- Three Cups, Frederick Sculley, Triangle, Malmesbury
- Three Horse Shoes, E. Fry, Oxford street, Malmesbury
- Three Horse Shoes inn, Henry Buckland Babb Harwood, Downton, Salisbury
- Three Horse Shoes, Geo. Lovelock, Wroughton, Swindon

Three Horse Shoes, A. Morse, Market place, Warminster
 Three Horse Shoes, Wm. Revatts, Bishopstone, Salisbury
 Three Horse Shoes, Charles William Russell, Chapman-slade, Westbury
 Three Horse Shoes, Mrs. Louisa Steeds, 2 Frome road, Bradford-on-Avon
 Three Horse Shoes, Thomas Timbrell, Leigh, Swindon
 Three Lions, Alfred Moore, Holt, Trowbridge
 Three Magpies, Ernest Henry David Sparrow, Marston Maisey, Fairford (Glos)
 Three Tuns, Wm. A. Lloyd, Great Bedwyn, Hungerford
 Three Tuns, Henry Smart, 54 Fore street, Trowbridge
 Travellers' Best inn, James Hatherell, Cleverton, Lea, Malmesbury
 True Heart, Albert Edwards, Bishopstone, Shrivenham
 Unicorn, Andrew James Henley, 10 Sidmouth st. Devizes
 Unicorn inn, Mrs. E. L. Penny, Bath road, Melksham
 Union Railway, Arth. E. Lovelock, Sheppard st. Swindon
 Vale of White Horse inn, J. Godwin, Minety, Malmesbury
 Victoria inn, Albert C. Curtis, 88 Victoria rd. Swindon
 Victoria, Horace Chas. Wale, 20 Church st. Salisbury
 Victoria Arms, Wm. P. King, West st. Wilton, Salisbury
 Victoria & Albert, James Webb, Netherhampton, Salisbury
 Volunteer inn, Thos. Barnes, Great Somerford, Chippenham
 Volunteer, Henry Nock, Bridge street, Swindon
 Volunteer inn, Mrs. Kate Wilkins, High st. Malmesbury
 Volunteer Arms, J. G. Nott, 14 Southbroom pl. Devizes
 Volunteer Arms, Wm. Robt. Trotter, Market Lavington
 Wagon & Horses, Stephen Henry Jerome, High street, Wootton Bassett
 Wagon & Horses, W. C. Davis, Beckhampton, Marlboro'
 Wagon & Horses, Arthur Few, 32 Brown st. Salisbury
 Wagon & Horses, F. G. May, The Nursery, Devizes
 Wagon & Horses, Walter Ody, Brinkworth, Chippenham
 Wellesley Arms, Mrs. Louisa Sharp, Sutton Benger, Chippenham
 Whale, Richard Bishop, 92 Coronation street, Swindon
 Wheatsheaf inn, Wm. Batchelor, Crudwell, Malmesbury
 Wheatsheaf, Charles Beale, Oaksey, Malmesbury
 Wheatsheaf, Mrs. P. Briant, Chilton Foliat, Hungerford
 Wheatsheaf, Mrs. Fanny Couldry, Burden's ball, Wilton, Salisbury
 Wheatsheaf, Dear Bros. Lower Woodford, Salisbury
 Wheatsheaf, Francis George Gurd, Fish row, Salisbury
 Wheatsheaf, Thomas Keepence, 3 Curzon street, Calne

PUBLIC LIBRARIES.

See Libraries—Public.

PUBLISHERS.

See Booksellers.

PUMP MANUFACTURERS.

Brown & May Limited, Devizes
 Rendell F. & Sons, 11, 12 & 29 St. John street, Devizes. See advertisement

Pearn Frank & Co. Limited,
West Gorton, Manchester.
Pumping machinery for all purposes. TA "Pumps"

PUTTY MANUFACTURER.

Cooke Edwin H. Wilton, Salisbury

QUARRY OWNERS.

Aust A. Velly, Gastard, Corsham
 Bath Stone Firms Ltd. Corsham; & at Box; Bradford-on-Avon; Limpley Stoke; Monkton Farleigh; Winsley & Westwood; chief office, Abbey yard, Bath
 Bowles Levi, Chilmark, Salisbury
 Chilmark Stone Quarry (Levi Bowles, proprietor), Chilmark, Salisbury
 Gething T. T. & Co. Chilmark, Salisbury & Wardour, Tisbury
 Green W. E. West Tisbury, Tisbury
 Mason Levi, Giddea hall, Yatton Keynell, Chippenham
 Poole Henry, Bloomfield, Sherston road, Malmesbury
 Read & Son (Mendip lime stone), 42 Fisherton street, Salisbury
 Sheppard Josph. Atworth, Melksham
 Tanner Robert C. Rodbourne, Malmesbury
 United Stone Firms Limited, Longslatt, Box, Chippenham

Yockney & Hartham Park Stone Co. Limited (A. C. Kinneir & H. J. Lucas, managing directors), Pickwick road, Corsham
 York Joseph, Atworth, Melksham

RABBIT SKIN MERCHANTS.

Gay Charles & Co. 5 & 7 Marshalsea road, Borough, London SE

RACE HORSE TRAINERS.

See Horse Trainers.

RAG MERCHANTS.

Hillier George, 8 Back street; 11 Gas Works rd. & 32 Prospect pl. Trowbridge
 Tylee Charles Edward, 64 Gigant st. Salisbury

RAILWAY COMPANY.

Midland & South Western Junction Railway Co. (John Davies, general mgr.); offices, Town stn. Swindon

RAILWAY SIGNAL MAKERS.

Saxby & Farmer Ltd. Chippenham

RAKE MAKERS.

Annetts E. Winterslow com. Salisbury
 Dear Chas. West Winterslow, Salisbury
 Trowbridge Henry, Donhead St. Mary, Salisbury

READING ROOMS.

Ashton Keynes Workmen's Club & Reading Room (Rev. M. J. T. Milling, president; J. Horton esq. treasurer; Capt. Jesse D. Gouldsmith J.P. sec.), Ashton Keynes, Swindon
 Barford (W. Combes, sec.), Barford St. Martin, Salisbury
 Booker Memorial Hall Reading Room (Rev. A. Sewell M.A. manager), Sutton Veny, Warminster

Wheatsheaf, Mrs. Emma Sawyer, Figheldean, Salisbury
 Wheatsheaf, J. Shefford, Ogbourne St. Andrew, Marlboro'
 Wheatsheaf, A. J. White, We. Lavington, Littleton Panell
 Wheelwright's Arms, John Bown, Chapman-slade, Westbury
 White Bear, Mrs. Ruth Nash, Monday Market st. Devizes
 White Hart, Mrs. Sarah Bartlett, 9 New Park st. Devizes
 White Hart inn, Henry Burden, Burbage, Marlborough
 White Hart, John Clifford, Wroughton, Swindon
 White Hart, Charles Croker, Ford, Chippenham
 White Hart, Jesse Geo. Drake, 44 Fore st. Trowbridge
 White Hart, Mrs. Agnes Hamblin, Whiteparish, Salisbury
 White Hart, G. Harding, Lane end, Corsley, Warminster
 White Hart, James Hathway, Lyneham, Chippenham
 White Hart, Isaac W. Keen, Atworth, Melksham
 White Hart, H. Martin, Kington St. Michael, Chippenham
 White Hart inn, People's Refreshment House Association Limited (David Hiscock, manager), Oare, Pewsey
 White Hart, Nathaniel Read, Bishopstone, Salisbury
 White Hart, Arthur Edward Stevens, Holt, Trowbridge
 White Hart, William Thos. Sutton, The Green, Marlboro'
 White Hart inn, W. West, Ashton Keynes, Swindon
 White Hart, Cecil H. V. Weston, George st. Warminster
 White Hart, E. B. Woodward, 49 Newport st. Swindon
 White Hart, Edward Wootten, Biddestone, Chippenham
 White Horse inn, F. Blackman, Compton Bassett, Calne
 White Horse, Walter Harris, Quidhampton, Salisbury
 White Horse, John Nash, Winterbourne Bassett, Swindon
 White Horse, Albert Neal, Biddestone, Chippenham
 White Lion, Henry Badminton, Pickwick rd. Corsham
 White Lion inn, James Sims, High street, Cricklade
 White Lion, Alfred Wallace, Gloucester st. Malmesbury
 White Lion, G. H. Woolhouse, 39 Northgate st. Devizes
 White Swan, Wm. Hazell Mason, 6 Church st. Trowbridge
 White Swan, Jas. Reynolds, Long Street, Enford, Pewsey
 White Swan inn, Thomas Wells, Southwick, Trowbridge
 William the Fourth, E. G. White, 32 Milford st. Salisbury
 Wilton Arms, Henry Thos. Haines, 7 Wilton rd. Salisbury
 Windmill, Mrs. H. Hale, Collingbourne Kingston, Marlboro'
 Windsor Castle, Philip Rives, 33 Wilton road, Salisbury
 Winterslow Hut, Francis Edward Williams, West Winterslow, Salisbury
 Woodbridge inn, Jn. Jas. Fisher, North Newnton, Pewsey
 Woolpack inn, H. Coombs Ashby, Sutton Veny, Warminster
 Woolpack, Walter Charles Viney, Endless st. Salisbury
 Yew Tree, Francis H. Dolman, Boreham, Warminster

Bradenstoke-cum-Clack (Geo. Wakefield, caretaker), Bradenstoke-cum-Clack, Chippenham

Bremhill Free Library & Reading Rooms (Jacob Vines, sec.; John H. Palmer, librarian), Bremhill, Calne
 Calstone Wellington Reading Room & Library (Frederick Bowsher, sec. & librarian), Calstone Wellington, Calne
 Castle Eaton Reading Room (Miss Carrie King, caretaker), Castle Eaton, Swindon

Charlcutt Free Library & Reading Room (William Twine, sec.; Mrs. Aspek, librarian), Charlcutt, Calne
 Chilmark Reading & Recreation Room (F. Lidford, hon. sec.), Chilmark, Salisbury

Christ Church (James Bartlett, hon. sec.), Sambourne, Warminster
 Church House Reading Room (R. A. Wilson esq. sec.), Crane st. Salisbury
 Codford St. Mary Reading Room (Thos. Chisman, sec.), Codford St. Mary
 Corsley Heath Reading Room (Rev. J. T. Kershaw, sec.), Corsley Hth. Warminster

Crockerton Reading Room (Ernest Allard, sec.), Crockerton, Warminster
 Figheldean Reading Room (Rev. J. H. Calley, sec.), Figheldean, Salisbury
 Foxham Free Library & Reading Room (George Provis, hon. sec.; Fredk. Provis, librarian), Foxham, Chippenham

Grittleton (Thomas Snell, caretaker), Grittleton, Chippenham

Hannington Reading Room (Rev. Robert McCheane M.A. sec.), Hannington, Swindon

Heytesbury (William Parker, hon. sec.), Heytesbury

Hilmarton Reading Room (Thomas Atlay, hon. sec.), Hilmarton, Calne

Holt Reading Room (S. Rawlings, hon. sec.), Holt, Trowbridge

READING ROOMS—continued.

Horningsham Reading Room (Thos. Dicks, sec.), Horningsham, Warminster
 Limpley Stoke Reading Room (Chas. Gingell, sec.), Limpley Stoke, Bath
 Melksham Reading Rooms (Wm. Hy. House, hon. sec.), Bank st. Melksham
 North Bradley Reading Room (T. E. Hobbs, sec.), Nth. Bradley, Trowbridge
 Oare Reading Room (Thos. E. Paice, sec.), Oare, Pewsey
 Pewsey Vale Institute (B. J. Haines esq. treasurer & sec.; Thos. King, caretaker), High street, Pewsey
 Potterne Institute (G. E. Stoakes, sec.), Potterne
 Radnor Hall Reading Rooms (George Maple, caretaker), Nunton, Salisbury
 Redlynch Reading Room (H. Percy Taunton, mangr.), Redlynch, Salisbury
 South Wraxall (& Church Institute) (John Godolphin, sec.), South Wraxall, Bradford-on-Avon
 United Counties Reading & News Rooms (E. Blick, sec.), Road, Bath
 Urchfont Reading Rooms (Francis Edwards, caretaker), Urchfont, Wilts
 Wingfield Reading Room (Sidney Couch, mgr.), Wingfield, Trowbridge
 Woodborough Reading Room (Rev. C. W. Hony, hon. sec.), Woodborough, Pewsey
 Young Men's Friendly Reading Room, Church yard, Westbury

REFRESHMENT CONTRCTR.

Salter John, North street, Salisbury.
 See advertisement

REFRESHMENT ROOMS.

Bain Hy. Richard, Savernake Forest hotel & Savernake Railway station, Marlborough
 Baker Archibald, Market Lavington
 Barnett Mrs. Matilda, 1 St. Margaret street, Bradford-on-Avon
 Blackford Jn. 44 Faringdon st. Swindn
 Bond Wm. 15 Sidmouth st. Devizes
 Bridgeman Walt. Woodboro', Pewsey
 Brown Mrs. A. E. Oxford st. Malmesbury
 Cockle Ernest William, The Phoenix, Amesbury, Salisbury
 Dalley Mrs. Susan, Heytesbury
 Daniels G. Castle Combe, Chippenham
 Decketts Wm. 56 Newport st. Swindon
 Denham Jesse, 6 & 8 Winchester st. Salisbury
 Deverell E. 37 Stallard st. Trowbridge
 Dixon Mrs. Violet, High street, Highworth, Swindon
 Down Mrs. F. 43 Market place, Warminster
 Duck Wm. 12 East st. Warminster
 Edas Mrs. A. B. 29 High st. Swindon
 Godden Mrs. A. S. Market Lavington
 Godwin Chas. David, Midland & South Western Junction railway stn. Swindn
 Gould Fdk. W. 6 Market pl. Devizes
 Great Western Railway (Edgar Hole, mgr.), Railway station, Swindon; (Miss Dunn, manageress) Railway station, Westbury & (S. D. Buott, mgr.), Railway statn. Trowbridge
 Holland Charles, 3 St. Margaret st. Bradford-on-Avon
 Holloway Mrs. Sarah Georgina, Maristow street, Westbury
 Jefferies Mrs. E. 10 Station hill, Chippenham
 Jones Mrs. M. A. Ludgershall, Andover
 Keene George, Workmen's institute & coffee tavern, High street, Purton, Swindon
 Maslen H. H. 47 Market pl. Chippenham
 Matthews William, Cherry Orchard, Luckington, Chippenham
 Mazzoleni Fredk. 1 Park la. Swindon
 Mazzoleni P. 61 Wellington st. Swindn
 Moon Mrs. J. Avebury, Marlborough
 Mould Sidney, 64 Winchester st. Slisbury

Oates Mrs. Ann, 43 Castle st. Salisbury
 Paul Misses Charlotte & Annie, 48 Bridge street, Swindon
 Proudler John, 207 Rodbourne road, Swindon
 Selby Geo. W. High st. Cricklade
 Sheppard F. W. 7 Hill st. Trowbrdg
 Smart Mrs. S. 15 Maryport st. Devizes
 Smith J. Castle Combe, Chippenham
 Spear Miss A. 49 Church st. Trowbrdg
 Sutton Frederick, 11 & 13 High st. Salisbury
 Tilke George F. High st. Melksham
 Wiles Chas. Ludgershall, Andover
 Wordley E. B. 75 New Park st. Devizes

REGISTRARS OF BIRTHS, DEATHS & MARRIAGES.

Armstrong Walter Richard, High st. Wootton Bassett
 Awdry Edmund M. (supt.), High st. Chippenham
 Baily Robert, The Bungalow, Pickwick, Chippenham
 Baker Arthur, Homeside, Collingbourne Kingston, Marlborough
 Barnes Charles John L.S.A. Sutton Benger, Chippenham
 Beaven John (deputy supt.), 13 St. Margaret street, Bradford-on-Avon
 Bigwood Albert Edward (marriages), Sandridge road, Melksham
 Bizley Hy. (supt.), 6 High st. Swindn
 Bothwell J. Horningsham, Warminster
 Boulton C. H. (deputy, marriages), Market House chambers, Salisbury
 Bradbury Frederick George (supt.), 10 Upper Marsh road, Warminster
 Bradbury H. C. (deputy supt.), 10 Upper Marsh road, Warminster
 Bullock W. H. (deputy), High street. Pewsey
 Burfitt William H. Upavon, Pewsey
 Butcher E. J. 21 Silver st. Warminstr
 Callaway J. (supt.), Church st. Westbry
 Carse George James (deputy), The Square, Wilton, Salisbury
 Case William, Station road, Westbury & Nth. Bradley, Trowbridge
 Cheeseman Harry Horace, Market House chambers, Salisbury
 Chubb Alfred, Shrewton
 Chubb Alfred Wm. (dep. supt.), Cross Hayes, Malmesbury
 Chubb Montagu Henry (supt.), Cross Hayes, Malmesbury
 Clark Cornelius (marriages), 15 Church street, Calne
 Clark Walter Trevelyan (deputy, marriages), Market cross, Malmesbury
 Cockrom P. Jn. (deputy, marriages), 13 St. Margaret st. Bradford-on-Avon
 Compton Jas. (supt.), 13 St. Margaret street, Bradford-on-Avon
 Cox Harold Philip (deputy supt.), 98 Lansdown road, Swindon
 Day Sidney (deputy), 11 Ash walk, Warminster
 Dixon R. (supt.), Church st. Pewsey
 Dring James Jn. Town hall, Devizes
 Eddowes C. Maddington, Shrewton
 Edmunds Wm. T. (deputy), Castle street, Mere, Wilts
 Edwards Arthur (deputy supt.), 36 High street, Salisbury
 Francis Wilson (collector of rates & deputy registrar of births & deaths), Warminster rd. Westbury
 Gale W. J. W. Castle Combe, Chippenham
 Giles Albert T. Calcutt st. Cricklade
 Glass Albert, Alma ho. Marlborough
 Glass James, Urchfont, Wilts
 Greenhill Frank Usher (deputy), King street, Melksham
 Gross Harold B. Market hill, Calne
 Gunning Henry James (deputy, marriages), 29 The Green, Calne
 Gwillim Edward Llewellyn (supt.), Silverless street, Marlborough
 Hawkes Robert Collins (deputy), High street, Wootton Bassett

Henly Frederick Chas. (deputy supt.), 6 Market hill, Calne
 Hill Thos. Saml. 17 Westbourne rd. & Town hall, Silver st. Trowbridge
 Hillman J. H. H. Market pl. Westbury
 Hodding Fras. (supt.), Market House chambers, Salisbury
 House G. (deputy), 8 High st. Warmnstr
 Humby John Thomas (supt.), Church street, Mere, Wilts
 Isaac Sidney James, Hindon, Salisbury
 Jackson Wm. Herbert (deputy supt.), Market House chambers, Salisbury
 Jennings Jn. Edwd. (births & deaths), 28 Market st. Bradford-on-Avon
 Jukes A. High st. Wardour, Tisbury
 Kendall William Winter, High street, Wardour, Tisbury
 Kirby Jn. P. 100 Victoria rd. Swindn
 McLean John (deputy), 1 Junction road, Bradford-on-Avon
 Mann William John (supt.), 9 Union street, Trowbridge
 Mason Maurice Ludlam (deputy supt.), Church street, Pewsey
 Merrett John, 13 Hill st. Trowbridge
 Mitchell Arthur, Park villas, Commercial road, Devizes
 Mould Ernest, Market House chambers, Salisbury
 Newman Asher (marriages), Avon lodge, Malmesbury
 Newth Ernest Alfd. (deputy), 9 Union street, Trowbridge
 Perry W. G. King's wall, Malmesbury
 Phelps William James (supt.), Bamsbury, Hungerford
 Pinniger Hy. B. Bratton rd. Westbury
 Randall William, 8 High street & 8 Bath road, Warminster
 Reddrop Bernard Wilmot (deputy), 63 Bradford road, Trowbridge
 Robbins William (deputy), 96 Frome road, Trowbridge
 Rugg George Edward, Heytesbury
 Russell Mrs. Lilian Elizabeth, Abbey row, Malmesbury
 Sandell James, Amesbury, Salisbury
 Sheppard A. Barford St. Martin, Salisbury
 Sheppard Oliver (supt.), 5 St. John's court, Devizes
 Spackman Bertram John (supt.), 1 Patford street. Calne
 Spencer Geo. Wm. 14 Victoria st. Devizes
 Taylor C. H. Church walk, Melksham
 Thorne Walter Tom (deputy), Horningsham, Warminster
 Trapnell Fredk. D. Downton, Salisbury
 Vowles Valentine Herbert, Vicarage lane, Highworth, Swindon
 Vowles Wm. Hy. High st. Marlborough
 Watts George Jas. (deputy), Church street & High st. Wootton Bassett
 Watts Isaac (births & deaths), High street, Wootton Bassett
 Webb R. I. High street, Cricklade
 Wiles F. The Square, Wilton, Salisbury
 Wilson George Munkhouse (supt.), The Square, Wilton, Salisbury
 Wood A. G. High street, Corsham
 Woodford Thomas Hall, Castle street, Mere, Wilts
 Young Henry George (deputy, births & deaths), 1 Kingsbury st. Calne

REGISTRATION AGENTS.

See Agents—Registration.

REGISTRY OFFICES FOR SERVANTS.

See Servants' Registry Offices.

RELIEF STAMPERS.

Flux & Co. 119 High st. Marlborough

RENT COLLECTORS.

See Collectors—Rent & Debt.

REPORTERS.

See Newspaper Reporters.

RESTAURANTS.

See Refreshment Rooms.

RETAIL IRONMONGERS.

See Ironmongers—Retail.

REVERSIONARY INTEREST COMPANY.Law Reversionary Interest Society Lim
Thanet house, 231-232 Strand, London W C. **See advertisement****RICK CLOTH MANUFACTURERS.**Piggott Brothers & Co. Limited, 220,
222 & 224 Bishopsgate, London E.C.
Telegrams, "Piggott, London;"
Phone, 4850 London Wall**RICK & WAGON CLOTH MANUFACTURERS.**Edgington John & Co. Ltd. 19 Long
lane E C & 108 Old Kent road, London S.E. T A "Abri, London"**RIFLE CLUBS.**

See Clubs—Rifle.

RIFLE MAKERS.

See Gun & Rifle Makers.

RIFLE RANGE MAKERS.

Goddard G. E. Sons & Co. (miniature), High street, Pewsey

ROAD CONTRACTORS.

See Contractors.

ROAD SURVEYORS.Brooke J. W. The Green, Marlborough
Ferris F. W. Woodborough, Pewsey
Huxham John Turner (Wilts County Council & Amesbury Rural District Council), Amesbury, Salisbury
Lapham A. H. Pickwick, Corsham
Morrice David, Homington, Salisbury**ROD MERCHANTS.**

Leaver & Co. 114 Fisherton street & 28a, Market place, Salisbury

ROPE & TWINE MANUFACTURERS.Abbott Henry, Bank street, Melksham
Frankis P. Westrop, Highworth, Swindon
Hill & Holmes, Bottlesford, Pewsey
Lampard John Charles, 124 Exeter street, Salisbury
Morrison James & Son Ltd. High st.; factory, The Parade, Marlborough
Rouse Charles & Son, High street, Wootton Bassett
Rouse Alfred H. High street, Highworth, Swindon
Taylor Edward, Budbury, Bradford-on-Avon
West of England Sack Hiring Co. Ltd. (Walter W. Loveridge, agent), Bath rd. Melksham; (Jas. Honey, agent) 4 & 5 Northgate st. Devizes; (J. H. King, agent) North st. Pewsey; (Edmund George, agent) Corn exchange, Salisbury; Railway station, Chippenham & (Wm. Jefferies, agent) Fore street, Westbury**ROUNDAABOUT PROPRIETORS.**

Jennings Harry, Sunnyside, Bath rd. Devizes

ROUT FURNISHER.

See Ball & Rout Furnisher.

ROWING CLUBS.

See Clubs—Rowing.

RUG MANUFACTURERS.See also Hearthrug Manufacturers.
Chalke J. 49 Devizes rd. Salisbury
Wiltshire Rug Co. Church st. Bradford-on-Avon & Court st. Trowbridge
Wiltshire Rug & Hosiery Co. (John Lochhead, manager), Abbey mills. Church street, Bradford-on-Avon**RUSTIC SUMMER HOUSES.****Boulton & Paul Limited**, Rose Lane iron works, Norwich**SACK CONTRACTORS.**

West of England Sack Hiring Co. Lim. (Walter W. Loveridge, agent), Bath rd. Melksham; (Jas. Honey, agent) 4 & 5 Northgate st. Devizes; (J. H. King, agent) North st. Pewsey; (Edmund George, agent) Corn exchange, Salisbury; Railway station, Chippenham; (Wm. Jefferies, agent) Fore street, Westbury & (Mrs. F. Down, agent) Market pl. Warminster

Westlake Richd. & Co. (Frank Butler, agent), Market place, Warminster
Westlake Richard (Southampton) (Edmund George, agent), Corn Exchange, Salisbury

Wiltshire Sack Hiring Co. Ltd. (Mrs. J. Wilmer, agent), St. Margaret's road, Swindon

SACK & BAG MAKERS.Morrison Jas. & Son Ltd. High st.; factory, The Parade, Marlborough
Taylor Edward, Budbury, Bradford-on-Avon**SADDLERS & HARNESS M/ S.**[**Full lists of this trade in United Kingdom, see Leather Trades Directory. Price 25s.**]Alford Frank, East Knoyle, Salisbury
Astley E. J. East Grafton, Marlboro'
Ayres E. Hullavington, Chippenham
Banbury & Son, Steeple Ashton, TrowbridgeBaubury Wm. S. 2 Wine st. Devizes
Batten Jesse, Redlynch, Salisbury
Bell George, Market place, Wilton, Salisbury; & at Steeple Langford, Wylve, Broad Chalke & Porton, Salisbury

Bennett Mrs. Elizabeth D. High st. Highworth, Swindon

Blackwell & Sons, High street, Wootton Bassett & High st. Cricklade
Bolwell William, 18 St. Margaret st. Bradford-on-AvonBurge Sidney A. 8 Wood st. Swindon
Chandler A. E. 136 High st. Marlboro'
Chandler Frederick J. 8 & 9 London road, Marlborough

Chubb Alfred, Shrewton

Churchill Thomas, Durrington, Salisbury

Coke Albt. 4 Church st. Trowbridge

Cox A. & Son, 31 Castle st. Salisbury

Dallaway George, 21 High st. Devizes

Dixon Frank, Shalbourn, Hungerford

Dowse James, Netheravon

Dunning F. Upton Scudamore, Wrmnstr

Dunning Fredk. Edward st. Westbury

Everett R. 46 & 47 Market pl. Wrmnstr

Fanstone Edward, Downton, Salisbury

Foal W. Ludgershall, Andover, Wilts

Gatehouse F. Wardour, Tisbury

Gatehouse Frank, Wardour, Tisbury & Dinton, Salisbury

Goddard E. 35 Winchester st. Salisbury

Greenman Albert, Gib, Littleton

Drew, Chippenham

Greenman J. Sherston, Malmesbury

Gregory Hy. 14 Vicarage st. Wrmnstr

Hale Walter G. 3 The Strand, Calne

Hanks Wm. K. High st. Malmesbury

Harrin Henry, 5 Cromwell st. Swindon

Hicks Chas. Broad Hinton, Swindon

Hill & Holmes, Bottlesford, Pewsey

Hill John, 10 Silver st. Trowbridge

Hobbs Arthur J. High st. Corsham

Houkes Ernest W. Atworth, Melksham

Humby E. S. 7 St. John st. Salisbury

Ingram S. Codford St. Mary & Hevtesbury

Kent Thomas, Colerne, Chippenham

Kibble & Tidmarsh, High street, Corsham; & at Biddestone

King & Sons, High st. Wootton Bassett; Station road, Purton, Swindon & Wroughton, Swindon

King James Hunt, North st. Pewsey

King John, 12 High st. Marlborough

Lansley H. North st. Wilton, Salisbury

Lawrence Joseph, Box, Chippenham

Leate & Son, 57 Fisherton st. Salisbury

Mattingly George & Son, 51 Market pl. Chippenham & Bank st. Melksham

Meade Henry & Sons, Upavon, Pewsey

Medlicott Wm. Crudwell, Malmesbury

Moss E. J. Bishop's Cannings, Devizes

Newman Mrs. E. 20 High st. Chppnhm

Norris William H. 34 High street & 25 Havelock street, Swindon

Oram Frank, Edington, Westbury

Penn J. F. & Son, 19a, Milford st. Salisbury

Ponton G. & Son, Wardour, Tisbury

Pratt Samuel, Avebury, Marlborough

Prowse C. & Son, Wroughton, Swindon

Randall Sl. W. 1 Fore st. Trowbridge

Rimes George, Lower Stratton, Stratton St. Margaret, Swindon

Scutt W. Upper Chute, Chute, Andover

Sheppard George R. P. Collingbourne Ducis, Marlborough

Sheppard H. J. Amesbury, Salisbury

Smith William Edwd. jun. Potterne

Smith William James, Aldbourne

Stagg Frederick C. Milton, Pewsey

Stone William & George, Castle st. Mere, Wilts

Tatchell Nehemiah, Ludwell, Salisbury

Telling & Son, 9 High street, Calne

Till Henry, Whiteparish, Salisbury

Till Miss S. 13 Brown st. Salisbury

Watts Arthur, Bromham, Chippenham

Watts Arth. Gloucester st. Malmesbury

Webb Levi Saul, Ogbourne St. George, Marlborough

Wilkins W. Ashton Keynes, Swindon

Wise Edmd. Froxfield, Hungerford

Withers Mrs. Phoebe Elizabeth, Great Somerford, Chippenham

Woodbridge Bernard C. Grittleton, Chippenham

Woodbridge Rosetta (Mrs.), High st. Highworth, Swindon

Wren George, Ramsbury, Hungerford

SALT MERCHANTS.

Malmesbury Coal Co. (Alexander & Co. proprietors), Gloucester road, Malmesbury; & at Great Somerford & Tetbury

Mortimore F. C. Railway stn. Chippenham

Toomer J. & Sons Ltd. Bath rd. Swindon

SANATORIA.

Winsley (for Consumptives) (Mr. J. Moulton J.P. president; Leonard Crowley M.D. Edin. resident medical officer; Miss Florence Keene, matron; Frederic Jones, sec.), Limpley Stoke, Bath

SAND & GRAVEL MERCHANTS.

Building Material Co. (The) (F. E. Hale), 52 Fisherton st. Salisbury

Devizes Sand Co. (The), London rd. Devizes

SANITARY ENGINEERS.

Beaven E. & Son, 10 Mason's hill, Bradford-on-Avon

Burt W. H. 58 & 59 New Park street & Market place, Devizes

Chivers H. & G. 30 St. John street, Devizes

Chivers W. E. & Sons, 29 Sheep st. Devizes. **See advertisement**

Gowen & Stevens, Polebarn road, Trowbridge

Hillier Benjamin & Sons, High street, Marlborough

Rendell F. & Sons, 11, 12 & 20 St. John street, Devizes. **See advertisement**

FREE LIBRARIES

SAVINGS BANKS.

Devizes Penny Bank (Henry Norman & R. D. Owen, hon. secs.) (open every mon. 6 p.m. to 7 p.m.), Savings bank, Devizes
 Devizes Savings Bank (Henry Norman A.C.A. & Ralph D. Owen A.C.A. joint actuaries) (open every monday 6 p.m. to 8 p.m. & every thursday from 11 a.m. to 1 p.m.), Long street, Devizes
 Trowbridge (Arthur Fredk. Wilkins, actuary), open on sat. 6 to 7 p.m. 3 Fore street, Trowbridge
 Warminster (Wm. Randall, actuary; open on saturday from 11 a.m. to 12.45 p.m. & 7 p.m. to 8 p.m. & on tuesdays, 7 to 8 p.m.), 56 Market place, Warminster

SAWING MILLS.

Ash Henry, Northgate street, The Island & Commercial rd. Devizes
 Building Material Co. (The) (F. E. Hale), 52 Fisherton st. Salisbury
 Chivers W. E. & Sons, 29 Sheep st. Devizes. **See advertisement**
 Ettwell William, Ball, Pewsey
 Orchard & Co. Biddestne. Chippenham
 Robbins, Lane & Pinniger Limited, Honeystreet wharf, Woodborough, Pewsey
 Smith Edward John, Ashlev. Box, Chippenham
 Yeo D. J. Rodbourne Cheney, Swindn

SAWYERS.

Bowden Tom, Pavenhill, Purton, Swindn
 Lawes George, Ludwell, Salisbury
 Slade Frank, Lea, Malmesbury
 Trueman William, Seend, Melksham

SCAFFOLDING.

Palmer, Edwin, Palmer's Travelling Cradles, safest scaffold ever used, 250 Westminster Bridge road, London S E

SCALE MAKERS.

Avery W. & T. Limited, 127a, Holdenhurst road, Bournemouth; 63 South st. Yeovil & 100a, Fisherton street, Salisbury
 Ford I. Hilpert road, Trowbridge
 Lott J. & Sons, Temple st. Swindon
 Pooley Henry & Son Limited, 1 & 2 Regent street, Swindon

SCHOOLS & COLLEGES.

Agricultural School (Frank Oakley Solomon F.H.A.S., F.C.S. head master), West Lavington, Littleton Panell
 Bishop's Secondary School (The), Exeter street, Salisbury
 Bradford-on-Avon Technical Institute (Wilts County Council) (Jn. Crompton M.A. principal), Junction road, Bradford-on-Avon
 Chippenham Technical & Secondary (E. Newall Tuck, head master; John Perkins, clerk), Cocklebury road, Chippenham
 County Day School (John Crompton M.A. head master; Thos. I. Hallett, art master), Technical institute, Junction road, Bradford-on-Avon
 Devizes Secondary School (Edwin A. Eden M.A., B.Sc. head master), Bath road, Devizes
 Godolphin School for Girls (Miss Mary A. Douglas, head mistress), Milford hill, Salisbury. **See advertisement**
 Lord Weymouth's Grammar (William Foulkes Blaxter M.A. head master), Church street, Warminster
 Marlborough College (Rev. St. John Basil Wynne-Willson M.A. master; William Henry Madden M.A. bursar & sec.), Marlborough

Marlborough Grammar School (Sidney Pontefract B.A. head master), London road, Marlborough
 Melksham High School for Boys (The) (Arthur William Gosnell M.A. head master), Semington road, Melksham
 Oxford University Extension Lectures (Mrs. B. H. Cunnington, hon. sec.), 33 Long street, Devizes
 St. Boniface Missionary College (Rev. Canon Sir J. E. Philipps bart. M.A. warden; Rev. J. A. Sharrock M.A. principal; Rev. E. A. Jullian M.A. vice-principal), Warminster
 St. Catherine's High School (Miss Florence Crook, head mistress), St. Mary street, Chippenham
 St. Denys' College for Women Missionaries (Sisters of St. Denys) (Rev. Sir J. E. Philipps bart. warden), St. Denys' Home, Vicarage st. Warminster
 Salisbury (Edward Arthur Philpots M.A. Camb., B.Sc. Lond.), Bourne avenue, Salisbury
 Salisbury Cathedral Choristers' (Rev. Arthur Gordon Robertson M.A. master), 57 The Close, Salisbury
 Salisbury School of Art (Joseph Harris, head master), New st. Salisbury
 Salisbury Training College (Miss Black, lady supt.), 58 Barnard st. Salisbury
 Swindon & North Wilts Technical Schools (G. H. Burkhardt M.Sc. principal), Victoria road, Swindon
 Theological College (Rev. Robert Crowther Abbott M.A. principal), 19 The Close, Salisbury
 Training College for School Mistresses (Rev. Canon E. Steward M.A. principal; Miss Black, lady supt. Barnard's cross & Miss C. Hill, lady supt.), The Close, Salisbury
 Trowbridge High School (Walter Newman M.A. head master; T. Morgan B.Sc. William R. Kingham B.A. Henry C. Barnes, William A. Underwood, Harry G. Atkin & Douglas Witty, assistant masters), 69 Wingfield road, Trowbridge
 Trowbridge Technical Education Committee (Herbert Ledbury F.A.A. sec.); County Secondary Day School (J. W. Henson B.A. head master; Lyndhurst William Heal M.A. Thomas J. Gardner & Wm. John Paynter, assistant masters; Thomas I. Hallett, art master), Victoria Technical Institute, 64 Castle street, Trowbridge
 Wilts County Textile (Arthur R. Tindall, head master), Court st. Trowbridge
 Wiltshire School of Cookery & Domestic Economy (Miss Katherine Agnes Willson, principal), 51 Hilpert road, Trowbridge

SCHOOL OF AVIATION.

British (The) & Colonial Aeroplane Co. Limited, Lark hill, Amesbury, Salisbury; head office, Bristol

SCHOOLS—INDUSTRIAL.

St. Elizabeth's Home & Industrial School (Sisters of Charity of St. Vincent de Paul), Exeter st. Salisbury
 Wilts Reformatory for Boys (Rev. G. H. S. Atwood, manager; Wm. Verity, supt.), Warminster

SCHOOLS—PRIVATE.

Marked thus † are Boarding Schools.
 Marked thus ‡ are for Boys.
 Marked thus § are for Girls.
 Marked thus ¶ are Preparatory.
 †‡ Addenbrooke Misses M. & L. High school, 89 & 91 London road, Salisbury. **See advertisement**
 †‡ Alexander Misses Kate & Alice, Monkton hill, Chippenham
 †‡ Angrave Alfred H., F.E.I.S. Church street, Mere, Wilts

Ashwin Miss Harriett M.A. 8 Silverless street, Marlborough
 † Bennett Miss A. 12 Market pl. Devizes
 †‡ Bristol Misses Caroline Elizabeth & Mary, Alexandra road, East Tisbury, Tisbury
 § Bull Misses Harriet M. E. Alice & Edith, Mill street, Trowbridge
 § Chambers Miss Tizie, 6 Market pl. Warminster
 † Chinnock Miss (day), Market Lavington
 †‡ Claremont College (ladies' boarding school) (Miss Agnes Tennant LL.A., L.C.P. & Miss Laura J. Rigden A.L.C.M. principals), Linleys, Gastard, Corsham
 † Coates John, Wilton school, North street, Wilton, Salisbury
 †‡ Cockey Mrs. L. 47 Bath rd. Swindon
 †‡ Cockrom Miss Mabel, 28 St. Margaret street, Bradford-on-Avon
 § Colbourne Mrs. Juliet, West end, Melksham
 Davis Miss Sarah Sturge & Ward Miss Ada Farmer, 23 Market pl. Devizes
 Devizes Grammar School (C. W. Pugh, principal), Devizes
 † Disbrowe & Nott, Cleveland house, Kelsey road, Salisbury. **See advertisement**
 Edwards Miss A. Seend Cleve, Melksham
 Elder Miss Geraldine M. Stainsbridge house, Gloucester rd. Malmesbury
 Fentiman Miss W. 81 Bath rd. Swindn
 French Ursuline Convent High School for Girls (Rev. Mother, principal), Wain-a-long road, Salisbury
 § Gauntlett Miss Lillian Ethel, 27 Wingfield road, Trowbridge
 § Green Mrs. Mary, Porton, Salisbury
 †‡ Grégoire Rev. A. V., M.A. Ashley manor, Box, Chippenham
 Griggs Elisha Henry, Water Eaton, Cricklade
 Harris Miss Bessie J. St. Catherine's school, Westlecott road, Swindon
 †‡ Harrison Miss Cath. Emily, 19 Rolleston street, Salisbury
 Hassall Misses Lilian & Winifred, River street, Pewsey
 †‡ Hawley Miss Lilla Mary, Camacha, Warminster road, Westbury
 †‡‡ Hillier Miss Mabel (& day), The High school, High st. Marlborough
 †‡ Hollis Miss Elizabeth Mary, East Tytherton, Chippenham
 Hugill Miss E. M. Mayfield, London road, Marlborough
 †‡‡ Humphrey Louis (& day), High st. Highworth, Swindon
 §‡ Jarman Miss Sarah Louisa, Montague College for Girls, 10 Wilton road, Salisbury
 †‡ Lansdown Miss Florence, 31 Stallard street, Trowbridge
 § Law Mrs. F. High street, Corsham
 Lovett & Maslen (The Misses), Danvers house, High street, Cricklade
 § Minty Misses Sarah & Violet, 3 Clark's place, Ashton st. Trowbridge
 †‡‡ Modern School (The) (H. S. Disbrowe M.A. & G. H. Nott, principals), Cleveland house, Kelsey road, Salisbury. **See advertisement**
 Parry Miss Alfreda M. 14 Market place, Chippenham
 §‡ Pugh C. W. (& day), Heathcote house, The Green, Devizes
 †‡ Rowland Miss Urania, 125 Castle st. Salisbury
 †‡‡ S. Monica High School for Girls (A Sister of St. Denys, head mistress), Vicarage street, Warminster
 St. George's Convent of French Ursuline Nuns, East st. Warminster
 †‡‡ Scott Garnett, 1 Westbourne gardens, Trowbridge
 §‡ Smith Miss E. King st. Melksham
 †‡‡ Snell Samuel, 64 Bath rd. Swindon

Stephenson Miss Mabel, High street, Wootton Bassett
 ††Still Jn. W. Church st. Warminster
 †||Still Mrs. J. W. Emwell house, Church street, Warminster
 †Thomas Miss Hannah Elizh. Lassington house, Highworth, Swindon
 †Walton House School (Rev. Harold Higgins A.K.C. head master), 56 Bath road, Swindon
 Whytehead Henry Layard, Hill Lodge school, Warminster
 ††Wilcox Miss E. Canon sq. Melksham

SCIENTIFIC INSTRUMENT MAKERS.

Tintometer Ltd. (The), Friary, Slisbury
SCIENTIFIC INSTITUTIONS.
 See Literary & Scientific Institutions.

SCULPTORS.

Buhrer C. Gloucester rd. Malmesbury
 Morgan W. H. & Son, 37 New Park street, Devizes

SEED GROWERS.

Sutton & Sons, Royal Seed Establishment, Reading

SEED MERCHANTS.

Bourne & Sons, Cattle mrkt. Trwbrdg
 Bowle E. & Son, 9 Queen st. Salisbury
 Deacon A. W. Market pl. Swindon
 Drew & Co. Market place, Devizes
 Harding Benjamin, Gorse hill & 13 Fleet street, Swindon
 Marshman & Son; office & stores, 48 Market place & stores, 45 East st. Warminster
 Nightingale & Look, Market House chambers, Salisbury
 Scott & Smith, Market place, Warminster
 Woodrow & Son, Queen st. Salisbury
 Woodrow Walter Frank, 51 Canal, Salisbury
 Wright Thomas, 39 Fisherton street, Salisbury

Sutton & Sons, Royal Seed Establishment, Reading

SEEDSMEN.

See Nurserymen & Seedsmen.

SERVANTS' REGISTRY OFFCS.

Barber Mrs. Emily, 44 New st. Salisbury
 Cox Mrs. A. 31 Church st. Trowbridge
 Dixon Mrs. B. 14 The Green, Calne
 Singer Mrs. S. 11 St. Mary st. Chippenham
 Tindle Mrs. P. 166 Victoria rd. Swindon
 Waight Mrs. E. King st. Melksham
 Willis Mrs. Percy, 8 Brittox, Devizes
 Witts Miss Annie L. 37 New road, Chippenham

SEWAGE WORKS CONTRACTR.

Ash Henry, Northgate street, The Island & Commercial rd. Devizes

SEWING MACHINE MANUFACTURERS & AGENTS.

Marked thus † are Agents.

†Budd Wltr. S. 5 & 6 High st. Devizes
 Ferris R. C. 30 Market pl. Chippenham
 †Hibberd Alfred, Market pl. Melksham
 †Hilberd Fdk. G. 19 High st. Devizes
 Singer Sewing Machine Co. Limited, 12 Market place, Salisbury; 21 Regent st. Swindon; (A. Roberts, manager), 10 Fore street, Trowbridge & 30 Market pl. Chippenham

SEWING MACHINE REPAIRER.

Sealy O. High view, Malmesbury

SHEEP & CATTLE BELL MANUFACTURER.

Lancaster William, Great Cheverell, Littleton Panell

SHEEP DIP MANUFACTRS.

Neale T. & Sons, Chemical works, Sherston, Malmesbury
Pettifer Stephen & Sons (veterinary chemists to H.M. The King), Crudwell, Malmesbury



SHEEP MEDICINES.

See Cattle & Sheep Medicines.

SHIPPING AGENTS.

See Agents—Shipping.

SHIRE HORSE OWNER.

Ferris Thomas William, West park, Market Lavington

SHIRT & COLLAR MANUFRS.

Berry E. & G. Pound st. Warminster
 Cellular Clothing Co. Limited (The), Morris street, Swindon
 Eldridge & Young, 11 & 13 Catherine street, Salisbury
 Noyce Mrs. Henry, Downton, Salisbury

Robinson & Cleaver Limited (of Belfast), 156 to 170 Regent street W; 1 to 13 Beak street W; 61 to 70 Kingly street W & 101, 102 & 103 Cheapside, London EC (TN 5441 Gerrard) & 22 Church street, Liverpool; factories, Banbridge, co. Down & Belfast, Ireland

SHOE FACTORS.

See Boot & Shoe Factors.

SHOE MAKERS.

See Boot & Shoe Mas. & Warehouses.

SHOE MANUFACTURERS.

See Boot & Shoe Manufacturers.

SHOPKEEPERS.

Abraham Jabez, London road, Devizes
 Abrams Miss Henrietta, 28a, Gloucester road, Trowbridge
 Abrams Mrs. Sarah, 17 Mortimer st. Trowbridge
 Adam Miss D. 39 Hawkins st. Swindon
 Adlam Mrs. M. A. 117 Gigant street, Salisbury
 Abye Miss R. High st. Malmesbury
 Agg John, The Triangle, Malmesbury
 Alder Charles, Baydon
 Alder John, Baydon
 Alexander S. G. 26 New Park st. Devizes
 Alley N. J. Westbury Leigh, Westbury
 Allsopp George, The Common, Broughton Gifford, Melksham
 Amor Henry Geo. Tinhead, Westbury
 Anderson A. V. 53 Meadow rd. Salisbury
 Angelinetta John, High street, Wootton Bassett
 Annetts Wltr. Winterslow com. Slisbury
 Archard Mrs. Fanny, 49 Newtown, Bradford-on-Avon
 Archard Mrs. Mary Jane, 22 St. Martin's, Marlborough
 Ashe E. J. Yatton Keynell, Chippenham
 Aucott Mrs. Emily, 65 Montague st. Swindon
 Aust Mrs. Emily, 41 Frome road, Bradford-on-Avon
 Austin Miss L. Hannington, Swindon
 Bailey Mrs. C. 7 Jennings st. Swindon
 Bailey Miss Elizabeth A. 31 Timbrell street, Trowbridge
 Bailey Frank, 42 Conigre, Trowbridge
 Banks John, 89 London rd. Chippenham
 Banning Mrs. E. 18 The Parade, Marlborough
 Barnes Mrs. Emma Jane, Bishoptrow, Warminster
 Barnes Mrs. M. Calcutt st. Cricklade
 Barnes Rd. Stratton St. Margrt. Swindon
 Batcheler M. Durrington, Salisbury
 Batchelor William, Great Cheverell, Littleton Panell
 Bath Mrs. S. Priory lane, Corsham

Baugh David, St. Andrew's road, Bemerton, Salisbury
 Bayliss Thomas J. 260 Ferndale rd. Swindon
 Beckett Mrs. S. 27 Haydon st. Swindon
 Belcher Miss E. 21 John st. Swindon
 Bennett Mrs. Betsy, Southwick, Trowbridge
 Bennett Mrs. E. Charlton, Salisbury
 Bernard Hy. 14 London rd. Marlboro'
 Berry Miss A. Sherston, Malmesbury
 Besant Hy. Rd. 46 Church st. Calne
 Best Mrs. Emily, Boreham, Warminster
 Bevis Miss Daisy, Hindon, Salisbury
 Bick William, Triangle, Malmesbury
 Biffen Alfred, 3 Horsebrook, Calne
 Blackford Mrs. E. 9 Curzon st. Calne
 Blackmore S. Rodbourne Cheney, Swindon
 Blake Mrs. Ethel, 39 Summers st. Swindon
 Blake George, Purton, Swindon
 Blanchard Tom, Upton Lovel
 Bodman Mrs. M. Keevil, Trowbridge
 Bowles James, Colerne, Chippenham
 Bown Mrs. Alice, Upper Stratton, Stratton St. Margaret, Swindon
 Box Mrs. S. J. Abbey row, Malmesbury
 Brand George, Downton, Salisbury
 Brangwin James Curtis, Ogbourne St. Andrew, Marlborough
 Brinkworth Joseph, Lowden, Cheltenham Without
 Bristow Fred, Mere, Wilts
 Bromsgrove T. Sutton Benger, Chippenham
 Brown Mrs. E. High st. Cricklade
 Brown Mrs. Maria, High st. Cricklade
 Brown W. Napier, Wilton road, Bemerton, Salisbury
 Bryant Edward George, 2 Bearfield buildings, Bradford-on-Avon
 Bryant W. 57 St. Ann st. Salisbury
 Buckland Frederick, Upavon, Pewsey
 Buckle Hy. Geo. 71 New st. Salisbury
 Burden Alban, 27 North st. Salisbury
 Burden Rice, Semley, Shaftesbury
 Burgess Miss A. West Coulston, Wstbry
 Burgess Mrs. E. Keevil, Trowbridge
 Burgess Hy. Dauntsey, Chippenham
 Burgess Saml. 4 Brook st. Warminster
 Burgess W. H. 30 Pound st. Warminster
 Burrough W. H. Burbage, Marlboro'
 Burton Henry, East Knoyle, Salisbury
 Butcher Mrs. E. 62 Stafford st. Swindon
 Butler Fredk. 28 West st. Salisbury
 Butler George, Wroughton, Swindon
 Butler Henry, Colerne, Chippenham
 Buttle A. 84 Lansdown rd. Swindon
 Cadby Sidney, 25 Newtown, Trowbridge
 Cannell Mrs. S. A. 50 Sidney st. Salisbury
 Carpenter John W. 9 Wood st. Calne
 Carter Mrs. Elizabeth, Upper Stratton, Stratton St. Margaret, Swindon
 Caswell William, Yatesbury, Calne
 Champion C. 63 Ashton st. Trowbridge
 Chandler Henry, Box Hill, Chippenham
 Chapman B. S. 58 Castle st. Trowbridge
 Chapman G. Horningsham, Warminster
 Chapman Wm. 29 Wyke rd. Trowbridge
 Charlton Frnk. Salisbury st. Mere, Wilts
 Cheap Mrs. F. Chalford, Westbury
 Chislett A. 53 Manchester rd. Swindon
 Chivers Mrs. Jane, Avebury, Marlboro'
 Church Amos, 113 Broad st. Swindon
 Church Mrs. M. Dauntsey, Chippenham
 Clark George, Parkfields, Chippenham Without
 Clements Henry, Westwells, Neston, Corsham
 Coates Caleb, 100 Commercial rd. Swindon
 Collett Edwd. C. Keevil, Trowbridge
 Collins J. Winterslow Commn. Salisbury
 Collins Thomas Robert, 56 Dursley road, Trowbridge
 Collins W. C. 37 St. Paul's rd. Salisbury
 Compton A. J. Bishopstone, Salisbury
 Conduit Jas. Middle Woodford, Salisbury
 Conduit Wm. Whaddon, Salisbury
 Cook Mrs. E. 41 North st. Swindon
 Cook Wm. 2 Winifred st. Swindon
 Cooke Richd. Newton Tony, Salisbury

BIRMINGHAM
 TRARIES

SHOPKEEPERS—continued.

- Cookman S. 11 New Park st. Devizes
 Cooper James, Redlynch, Salisbury
 Courtney Jas. 94 Devizes rd. Salisbury
 Cowdry Mrs. Rhoda, Fovant, Salisbury
 Cowley Frank, Castle st. Mere, Wilts
 Cowley Miss Sarah, Ludwell, Salisbury
 Cox C. West Tisbury, Tisbury
 Crabbe Hy. W. 50 Clifton rd. Salisbury
 Crewe A. Hullavington, Chippenham
 Cripps John, 39a, Havelock st. Swindon
 Cripps Miss Julia, 28 Whiteman st. Swindon
 Croft Miss E. Crockerton, Warmnstr
 Crosby James, Burbage, Marlborough
 Crouch Mrs. Ann, Easton, Pewsey
 Cue J. 12 Quemerford, London rd. Calne
 Cumley Mrs. Jane, 55 Jennings st. Swindon
 Curley Mrs. Sarah, 49 Causeway, Chippenham
 Curley Wm. 74 New Park st. Devizes
 Curtis Frank P. Redlynch, Salisbury
 Dagger Miss Fanny, Box, Chippenham
 Dangerfield John, 109 Albion st. Swindon
 Davis Frank, 7 Newport st. Swindon
 Davis J. T. 57 London rd. Salisbury
 Davis Noah, 18 Timber st. Chippenham
 Day Mrs. A. M. 85 Wilton rd. Salisbury
 Deal William, Lower Stratton, Stratton St. Margaret, Swindon
 Dear Albt. 78 Culver st. Salisbury
 Dear W. G. Middle Woodford, Salisbury
 Denham Percy, 21 Endless st. Salisbury
 Derrick Mrs. Florence, 176 Manchester road, Swindon
 Dewey Samuel, Ludwell, Salisbury
 Dix Edward, King street, Melksham
 Dobson Mrs. M. A. 17 Westcott pl. Swindon
 Dorney Jn. 4 Factory la. Chippenham
 Drake Frank, Whiteparish, Salisbury
 Drake Fdk. Jn. Hinton Parva, Swindon
 Drewett Mrs. E. 68 Birch st. Swindon
 Dunsby Wm. 4 The Green, Marlboro'
 Dunsdon Fredk. A. Colerne, Chippenham
 Edmonds Mrs. Herbert, Blunsdon St. Andrew, Swindon
 Edmunds Wm. T. Castle st. Mere, Wilts
 Edney & Street The Misses, West Dean, Salisbury
 Edwards Mrs. C. Beanacre, Melksham
 Edwards Wm. 19 Bridewell st. Devizes
 Edwards William, Upper Stratton, Stratton St. Margaret, Swindon
 Elkins Sidney, Morgan's vale, Downton, Salisbury
 Elkins S. 34 Mortimer st. Trowbridge
 Ellery F. W. 7 Conigre, Trowbridge
 Escott D. Shaw hl. Shaw, Melksham
 Escott G. Folly la. Shaw, Melksham
 Evans J. B. 2 Timbrell st. Trowbridge
 Fanstone Mrs. E. Downton, Salisbury
 Farr Arthur J. 6 Islington, Trowbridge
 Farr Isaac, 3 Dursley rd. Trowbridge
 Fellowes Mrs. Sarah, 35 Commercial road, Swindon
 Feltham Herbert, Chitterne, Codford St. Mary
 Fielding Jesse, Worton common, Worton, Potterne
 Flint Thos. L. Nettleton, Chippenham
 Ford John, Alderton, Chippenham
 Forder Miss M. Fittleton, Salisbury
 Fortune Miss Elizh. Derry hill, Calne
 Fowler Mrs. E. Semley, Shaftesbury
 Fowler Evan, Up. Wanborough, Swindon
 Fox Albert William, Post office, Erlestoke, Littleton Panell
 Francis E. A. 3 Thomas st. Trowbridge
 Francis Saml. Southwick, Trowbridge
 Franklin S. & Son, 129 Ferndale rd. Swindon
 Franklin Mrs. L. Fittleton, Salisbury
 Freegard Miss Kate D. Post office, Dauntsey, Chippenham
 Freestone A. Warminster rd. Westbury
 Fry Oliver & Son, 152 Cricklade road, Gorse hill, Swindon
 Fry Charles Fredk. (general), Little Somerford, Chippenham
 Fry Mrs. Emily, Hindon, Salisbury
 Fulford George, Downton, Salisbury
 Fulker Mrs. E. 73 Westcott pl. Swindon
 Gainsford Sidney Philip, 34 Coldharbour lane, Salisbury
 Gaisford Fras. H. Colerne, Chippenham
 Gale Charles, Bristol st. Malmesbury
 Gale Samuel, Lockeridge, Marlboro'
 Garish Mrs. Mary Jane, Winsley, Bradford-on-Avon
 Garland A. Silver st. Minety, Malmesbury
 Gealer Mrs. Elizabeth, 32 Rodbourne road, Swindon
 Gibbons Mrs. E. 11 Dews rd. Salisbury
 Gibbs Miss E. Great Somerford, Chippenham
 Giles Brothers, Forty, Cricklade
 Gill Charles, Lower Stratton, Stratton St. Margaret, Swindon
 Gingell Hy. 11 Southbroom pl. Devizes
 Glass J. Newman, Post office, Urchfont, Wilts
 Godden Mrs. L. & Son, 50 Cheltenham street, Swindon
 Goodyer Edwin, 14 Lorne st. Swindon
 Gosling Jacob, 9 Albert st. Swindon
 Grace F. Stratford-sub-Castle, Salisbury
 Grace George, 33 Bread street, Common, Warminster
 Granger Miss A. Castle Combe, Chippenham
 Grant William, 32 Read st. Swindon
 Graves Mrs. Susan, 122 Redcliffe st. Swindon
 Gray Mrs. Ellen, Carfax st. Swindon
 Gray Joseph, Road, Bath
 Gray Mrs. S. Salisbury st. Mere, Wilts
 Gray Wm. Crockerton, Warminster
 Greenman Miss Edith Maria, 18 Park lane, Chippenham
 Griffen St. 20 New Park st. Devizes
 Griffin Mrs. M. 23 Gordon gdns. Swindon
 Griffiths Jn. 48 Avening st. Swindon
 Grist Mrs. E. E. 11 Bread st. Warminster
 Guscott John, 27 Sheep street, Devizes
 Hacker Mrs. M. A. & Son, 1 Merton street, Swindon
 Haines Mrs. Helena Elizabeth, 79 Medbury road, Swindon
 Hale Mrs. Ann, Kingsdown, Stratton St. Margaret, Swindon
 Hale John, Wilsford, Salisbury
 Hall Mrs. Elizabeth, Parkfields, Chippenham Without
 Halls William Edward, No Man's Land, Lyndhurst
 Hancock F. 13 Redcliffe st. Swindon
 Harris F. Urchfont, Wilts
 Harris Mrs. Minnie, Post office, Corston, Malmesbury
 Harrison Frank, Morgan's vale, Downton, Salisbury
 Harvey Robt. 1 Beatrice st. Swindon
 Hayes Fredk. Whiteparish, Salisbury
 Hayes Wm. G. Sepworth, Chippenham
 Henshaw C. 208 Castle st. Salisbury
 Hickman Mrs. J. Downton, Salisbury
 Hill James, Wingfield, Trowbridge
 Hill Wm. R. 57 West st. Warminster
 Hoare Oliver, Burbage, Marlborough
 Hoddinott J. Brixton Deverill, Bath
 Hollister Mrs. A. Maria, Oare, Pewsey
 Hollister Miss Jane, Chilton Foliat, Hungerford
 Holloway G. 9 Havelock st. Trowbridge
 Holloway George, Hilperton Marsh, Trowbridge
 Holloway J. 22 Timbrell st. Trowbridge
 Hooper E. E. 102 Frome rd. Trowbridge
 Horner E. P. & Sons, Porton, Salisbury
 Horsell Wm. Bristol st. Malmesbury
 Houlding Henry, 41 Mortimer street, Trowbridge
 Howard Charles Thomas, 24 Manchester road, Swindon
 Howse Henry, Pewsey
 Hughes Miss M. 50 Islington, Trowbridge
 Hughes Thos. 40 Castle st. Trowbridge
 Hulbert Mrs. Ellen, 134 Bradford rd. Trowbridge
 Humphries Charles Frederick, Norton Bavant, Warminster
 Humphries Miss Mary, 94 Bright st. Gorse hill, Swindon
 Hunt Mrs. I. M. 44 Park la. Chippenham
 Hunt Mrs. T. V. 56 Vicarage street, Warminster
 Hurn John, Lowbourne, Melksham
 Hles Albert, Lower Stratton, Stratton St. Margaret, Swindon
 Imber John, jun. Sherrington, Codford St. Mary
 Ings A. Post office, Porton, Salisbury
 Ings James, Redlynch, Salisbury
 Inkpen Walter, St. Andrew's road, Bemerton, Salisbury
 Jarvis John E. King st. Melksham
 Jeeves Mrs. Sarah, Aldbourne
 Jefferies Jonas, High st. Malmesbury
 Jenkins Herbert, Amesbury, Salisbury
 Jenkins Thos. 75 London rd. Salisbury
 Jesse John, Friary, Salisbury
 Johnson Mrs. Martha, Castle Eaton, Swindon
 Jordan George, City, Melksham
 Jukes Miss Elizh. Chilmark, Salisbury
 Kelly Miss M. 184 Devizes rd. Salisbury
 Kembrey D. High st. Wootton Bassett
 Kidner Mrs. Susan G. 19 Deburgh street, Swindon
 Kight Mrs. G. Chisledon, Swindon
 Kight P. East Tytherton, Chippenham
 Kimber Francis, Ramsbury, Hungerford
 Kinch Albt. E. Hannington, Swindon
 King William, 25 Queen st. Swindon
 Kingston J. South street, Corsham
 Kington H. T. All Cannings, Devizes
 Kite Mrs. E. Southwick, Trowbridge
 Knapp Charles, Charlcutt, Calne
 Knott William, Quemerford, Calne
 Lake Mrs. Jane, Bulford, Salisbury
 Lampard W. J. Downton rd. Salisbury
 Lanning Mrs. V. 81 St. Ann st. Salisbury
 Laurence Frank, Maristow st. Westbury
 Lavington John, Christian Malford, Chippenham
 Leech Mrs. Mary, 69 Dixon st. Swindon
 Leighfield Mrs. Emily, 28 Page st. Swindon
 Leighfield P. High st. Wootton Bassett
 Lepley Alfd. 1 Ashton st. Trowbridge
 Lewis Geo. 223 Ferndale rd. Swindon
 Lewis John, 9 Cambria Bridge rd. Swindon
 Liddall Mrs. Ellen, Station road, Porton, Swindon
 Lintern W. 71 Crombey st. Swindon
 Lodge A. J. Pickwick, Corsham
 Longman H. A. 55 St. Ann st. Salisbury
 Looker John Fisher, Kingsdown, Stratton St. Margaret, Swindon
 Loveday Geo. 134 Morrison st. Swindon
 Loveday J. 20 Rodbourne rd. Swindon
 Loveridge Richd. 14 King st. Swindon
 Loxley Mrs. Emma, Westbury Leigh, Westbury
 Lush John, 20 Brook st. Warminster
 Lush Reubn. 6 Brook st. Warminster
 Lynwood B. North Bradley, Trowbridge
 Maidment Mrs. J. Ea. Knoyle, Salisbury
 Mainstone Mrs. M. Manningford Bruce, Pewsey
 Mallard Job, 30 New road, Calne
 Manton Mrs. A. High st. Corsham
 Marchant Edwin, Sedgehill, Shaftesbury
 Marriott Frederick Neal, West Kington, Chippenham
 Marsh Mrs. Gertrude, 16 North st. Wilton, Salisbury
 Marsh Miss M. We. Tisbury, Tisbury
 Maslen Mrs. J. Church st. Melksham
 Mathews Mrs. Sarah, Tuckingmill, West Tisbury, Tisbury
 Matthews Alfred, 65 Parliament st. Chippenham Without
 Matthews Mrs. Catherine Eliza, 140 Westcott place, Swindon
 Matthews D. Biddestone, Chippenham
 Matthews Samuel, Milton, East Knoyle, Salisbury
 Mattock Mrs. R. 68 Mortimer st. Trowbridge
 May Mrs. E. 195 Rodbourne rd. Swindon
 Mead James, 42 Sheep street, Devizes
 Mewes Mrs. Emma, Station road, Wootton Bassett
 Miles Frederick W. Shrewton
 Miles Richd. Hullavington, Chippenham
 Miles Wm. 16 New Park st. Devizes

- Millard Chas. Dilton Marsh, Westbury
 Mills Harold, Bristol st. Malmesbury
 Mills T.W. 45 Vicarage st. Warminster
 Milsom C. Upp. Chute, Chute, Andvr
 Milton Wm. H. 9 Back st. Trowbridge
 Montague Charles, Stratton St. Margaret, Swindon
 Montague F.W. 16 Park la. Chippenham
 Moore Fredk. 9 Groves st. Swindon
 Morgan Mrs. J. Ditcheridge, Chippenham
 Morgan Miss M. 2 Westcott pl. Swindon
 Morrell G. 14 Eastcott hill, Swindon
 Morse George, 94 Broad st. Swindon
 Mortimer Mrs. T. Bottlesford, Pewsey
 Mullings Albt. 28 Castle st. Trowbridge
 Mullings Mrs. M. West Lavington
 Nash James, Enford, Pewsey
 Neale Hy. Gt. Bedwyn, Hungerford
 Neate Alfred George, Ram alley, Burbage, Marlborough
 New G. Chilton Foliat, Hungerford
 Newman George, Downton, Salisbury
 Noake W. Burden's ball, Wilton, Slisbury
 Ody James, Horsefair, Malmesbury
 Pain Mrs. Mary, 345 Cricklade rd. Swindon
 Panting Mrs. E. Coate, Swindon
 Paradise Jsph. 49 Sheep st. Devizes
 Parfitt George, Castle st. Mere, Wilts
 Parker Jn. 40 The Halve, Trowbridge
 Parnell G. Langley Fitzurse, Chippenham
 Parsons Mrs. E. 232 Cricklade rd. Swindon
 Parsons Miss Elizabeth, 22 Windsor road, Salisbury
 Parsons Geo. Horsefair, Malmesbury
 Parsons Harry, 37 Devizes rd. Salisbury
 Parsons Peter J. Downton, Salisbury
 Parsons William, 44 Curzon st. Calne
 Pazzard Geo. 64 Curtis st. Swindon
 Pearce Thos. 52 Causeway, Chippenham
 Pearce W.T. 5 St. Mary st. Chippenham
 Penn H. & Son, West Grinstead, Salisbury
 Penny Henry J. Wardour, Tisbury
 Penny Wm. Bower Chalke, Salisbury
 Phillips W.J. 126 Manchester rd. Swindon
 Plover Mrs. Elizabeth Jane, South Newton, Salisbury
 Pollard Geo. 58 Islington, Trowbridge
 Portch S. Bishop's Cannings, Devizes
 Porter John, 25 Dover st. Swindon
 Pottow Mrs. Eliza, Cherhill, Calne
 Pound Geo. 153 Rodbourne rd. Swindon
 Prangley George Conway, Ashton Keynes, Swindon
 Preddy Miss Fanny, Little Somerford, Chippenham
 Prismall Edwin, Ogbourne St. George, Marlborough
 Pritchard Miss Helen, 68 High st. Marlborough
 Pritchard T. jun. Whiteparish, Salisbury
 Pullen Alfred, 11 Quemerford, London road, Calne
 Purnell Jas. 37 Frome rd. Trowbridge
 Raine Miss Martha, 54 Castle street, Trowbridge
 Raisey Mrs. Flora C. 1 Bruce st. Swindon
 Ransome Edwd. Staverton, Trowbridge
 Rattue Hy. 50 Barnard st. Salisbury
 Rawlings A. J. Post off. Cherhill, Calne
 Rawlins G. Ludgershall, Andover, Wilts
 Raymond Albt. 59 Islington, Trowbridge
 Rayner Mrs. E. 69 Newport st. Swindon
 Razez Saml. 9 The Parade, Marlboro'
 Read Mrs. Elizh. Redlynch, Salisbury
 Read Mrs. Fanny, Goatacre, Calne
 Read John, Chapmanslade, Westbury
 Rebbeck Mrs. A. Lockeridge, Marlboro'
 Reynolds Mrs. A. Boreham, Warminster
 Richards James, Wroughton, Swindon
 Richardson Mrs. H. F. Urchfont, Wilts
 Richman Mrs. Elizabeth, 1 White hill, Bradford-on-Avon
 Ricketts Stanley C. The Common, Broughton Gifford, Melksham
 Ricks Mrs. Ruth, Purton, Swindon
 Roberts Henry, Stratton St. Margaret, Swindon
 Robins Llewellyn, 69 Deacon st. Swindon
 Robinson Cornelius G. 39 Jennings street, Swindon
 Rosborough Wm. 1 Court st. Trowbridge
 Rose Frederick, 13 Sheep st. Devizes
 Rose Thomas, 9 Wesley rd. Trowbridge
 Rose W. Hilcott, North Newnton, Pewsey
 Rose William, Hawkeridge, Westbury
 Roseblade J. Latton, Cricklade
 Rothery Wilson, Homington, Salisbury
 Rouse Mrs. M.A. 98 Albion st. Swindon
 Rowden Miss Jane K. Bulford, Salisbury
 Rowland Eli, 42 Regent pl. Swindon
 Rudman Mrs. E. Chittoe, Chippenham
 Sainsbury A. Sherston, Malmesbury
 Sansom Henry John, Worton, Potterne
 Saunders Mrs. Catherine, 42 York road, Salisbury
 Sawyer Albert C. Neston, Corsham
 Say William, Fore street, Westbury
 Scott Luther, Dilton Marsh, Westbury
 Seager Josph. Bromham, Chippenham
 Selby Percy, Leigh, Swindon
 Selfe Miss M. 24 Sidmouth st. Devizes
 Selman Jas. Chapmanslade, Westbury
 Shakespeare Mrs. Abigail, 46 Avening street, Swindon
 Sharp T. Warminster rd. Westbury
 Sheppard Mrs. E. 153 Castle st. Salisbury
 Shergold Mark, Redlynch, Salisbury
 Shergold T. M. 1 Winifred st. Swindon
 Simpkins Mrs. Amelia, Purton Stoke, Swindon
 Simpkins Jn. 26 Prospect hl. Swindon
 Sims William, Seend, Melksham
 Small George, 81 Milford st. Salisbury
 Smith Benjamin, Bushton, Cliffe Pypard, Swindon
 Smith Mrs. Elizabeth, Chitterne, Codford St. Mary
 Smith Miss F. 16 Castle st. Trowbridge
 Smith F. Inglesham, Lechlade (Gloucs)
 Smith George, 21 Salt lane, Salisbury
 Smith George, 3 Wood street, Calne
 Smith Hy. West Ashton, Trowbridge
 Smith John, Ramsbury, Hungerford
 Smith Mrs. L. 161 Westcott pl. Swindon
 Smith S. Sherston, Malmesbury
 Smith W. 14 Charlotte st. Trowbridge
 Smith W. Lwr. Stanton, Chippenham
 Smith William Augustus Sidney, 38 Union street, Trowbridge
 Smith William J. Winterbourne Dantsey, Salisbury
 Snellgrove Chas. Redlynch, Salisbury
 Soffe Miss H. Bower Chalke, Salisbury
 Spratt Miss A.A. 8 Bridge st. Swindon
 Squibb Joseph E. Gomeldon, Salisbury
 Squibb William Charles, Riverside, Wilton, Salisbury
 Stagg Geo. 7 New rd. Marlborough
 Staples T. Wilton rd. Bemerton, Salisbury
 Staunton-Lambert William Thomas, Gastard, Corsham
 Stevens Misses S. J. & A. All Cannings, Devizes
 Stevens Charles E. 113 London road, Chippenham
 Stevens Joseph W. 133 Redcliffe street, Swindon
 Stevens Thos. 1 Dursley rd. Trowbridge
 Stiles J. Sherston, Malmesbury
 Stokes George, Edington, Westbury
 Stone Sml. Chapmanslade, Westbury
 Strange Mrs. Louisa Caroline, Lydiard Millicent, Wootton Bassett
 Strong G. Woodborough, Pewsey
 Sturgess A. H. 104 Exeter st. Salisbury
 Sumpter Geo. 2 Market st. Swindon
 Sutton Frank, 42 Culver st. Salisbury
 Swain Mrs. Elizabeth & Son, Kingston St. Michael, Chippenham
 Swatton Thomas, Upavon, Pewsey
 Tanner H.S. 25 Eastcott hill, Swindon
 Tapper W.E. 112 Milford st. Salisbury
 Taylor Mrs. A. 120 Dean st. Swindon
 Taylor Miss E. Ea. Knoyle, Salisbury
 Taylor Miss M. A. Mildenhall, Marlboro'
 Taylor Mrs. M. 25 Church st. Calne
 Telling Mrs. Julia Emma, Broad Town, Swindon
 Thring Mrs. E. Steeple Langford
 Till Mrs. Louisa. 3 Stanley villas, Sheldon road, Chippenham Without
 Tilley Thomas, All Cannings, Devizes
 Tirsey H. 68 Up. Studley, Trowbridge
 Topp Mrs. L. 256 Cricklade rd. Swindon
 Townsend Miss S. 86 Park st. Trowbridge
 Townsend W. 25 River st. Chippenham
 Treasure John, 26 Salt la. Salisbury
 Trinder H. Marston Maisey, Cricklade
 Truman Miss Jane, Collingbourne Ducis, Marlborough
 Tryhorn Mrs. S. 30 St. Ann st. Salisbury
 Tucker A. Warminster rd. Westbury
 Tudgay Mrs. E. Kingston Deverill, Bath
 Tunley Wm. C. 1 Bellevue rd. Swindon
 Turner C.W. 17 Brook st. Warminster
 Underwood J.W. 24 Sheep st. Devizes
 Uphill Alfred, 36 Sidney st. Salisbury
 Uphill Fredk. 63 York rd. Salisbury
 Uzzell G. Ashton Keynes, Swindon
 Uzzell James, Christian Malford, Chippenham
 Vick Mrs. Jane Ann, 1 Hartington rd. Devizes road, Salisbury
 Vince T. 104 Dursley rd. Trowbridge
 Vitti M. A. G. & Sons, 22 Albert street, Swindon
 Walklett G. 188 Beatrice st. Swindon
 Walton John, 73 Brown st. Salisbury
 Ward Albert, Bath road, Melksham
 Warren Miss E.A. Bottlesford, Pewsey
 Waterman W. Post off. Stapleford, Slisbury
 Watts Mrs. A. Nth. Bradley, Trowbridge
 Watts Mrs. E. High street, Cricklade
 Weakley Mrs. S. Beanacre, Melksham
 Weare J.R. Bapton, Codford St. Mary
 Weare Mrs. Joyce, Neston, Corsham
 Webb Mrs. Annie, 45 Prospect, Swindon
 Weeks Frederick, Colerne, Chippenham
 Weeks Mrs. Annie, Hullavington, Chippenham
 Weeks Mrs. M. Post office, Chisenbury, Pewsey
 West Mrs. E. Oaksey, Malmesbury
 Westmacott Mrs. Amy, Stratton St. Margaret, Swindon
 Whapshare Brothers, 79 London road, Salisbury
 Wheeler J. 63 Haydon street, Swindon
 Wheeler Jas. Bromham, Chippenham
 White Henry, Biddestone, Chippenham
 White J. H. 43 East st. Warminster
 Whitlock A.W. 72 Gigant st. Salisbury
 Whitlock H. 1 Armstrong st. Swindon
 Whitlock Uriah, Pitton, Salisbury
 Wicks Benj. Oaksey, Malmesbury
 Wicks Miss E. 30 Oriel st. Swindon
 Wigger Fredk. 27 Islington st. Swindon
 Wild Miss R. 38 Kingsbury st. Marlboro'
 Wilkins W.J. Lyneham, Wootton Bassett
 Williams C. 16 Up. Broad st. Trowbridge
 Williams Mrs. E. Redlynch, Salisbury
 Williams Mrs. L. Forest rd. Melksham
 Willis Edward, 4 Bond st. Trowbridge
 Willis J. Urchfont, Wilts
 Willway A. E. 248 Ferndale rd. Swindon
 Wilson C. E. 1 Devizes rd. Salisbury
 Wiltshire Miss Sarah Jane, High street, Wootton Bassett
 Wingrove Alb. F. 21 Scotts la. Salisbury
 Wise Chas. Little Bedwyn, Hungerford
 Witchell Mrs. Mary Ann, 25 Morrison street, Swindon
 Witts J. 21 Roundstone st. Trowbridge
 Woodford Isaac, Whiteparish, Salisbury
 Woodford Mrs. M. J. Downton, Salisbury
 Woods James, Yarnbrook, North Bradley, Trowbridge
 Worth Mrs. J. 70 Clifton st. Swindon
 Wray Mrs. M. Station road, Corsham
 Wright Charles William, 129 William street, Swindon
 Wright Miss M.A. 39 Curtis st. Swindon
 Wright W.S. Littleton Drew, Chippenham
 Wyatt Miss E. 40 George st. Salisbury
 Wyatt F. Imber, Codford St. Mary
 Young George & Sons, 33 Churchfields, Salisbury
 Young Edwin, Winterslow common, Salisbury
 Young Mrs. Lydia, Post office, Great Somerford, Chippenham
 Young Mrs. Lydia Ann, Corsham
 Young Mrs. S. 51 Morse st. Swindon

**SHUTTER MANUFERS.—
REVOLVING.**

Francis S. W. & Co. Limited, 64 to 70
Gray's inn road, London W.C. Es-
tablished 1854

SHUTTLE & BOBBIN MAKER.

Sumption C. H. 77a, Mortimer st.
Trowbridge

SIEVE MAKERS.

See Basket & Sieve Makers.

SIGN WRITERS.

See Writers & Grainers.

**SILICATE COTTON OR SLAG
WOOL MANUFACTURERS.**

McNeill F. & Co. Ltd. government
contractors, Bunhill row, London
E.C. Established 1833

SILK MANUFACTURERS.

Lister & Parkinson, Sherston, Mlmsbry

SILK MERCERS.

Fowler & Bailey, 32, 34 & 36 Catherine
street, Salisbury

Parsons George, 46 Fore street, Trow-
bridge

Style & Gerrish, Blue Boar row,
Market place, Salisbury

SILVER REFINERS.

See Gold & Silver Refiners.

SILVERSMITHS.

Biggs Herbert, 29 Brittox, Devizes
Burn Leonard V. 26 Market place,
Devizes

Carter William & Son, 3 & 5 Minster
street, Salisbury

Flocks & Manning, High st. Melksham
Gater & Rumbold, 26 Catherine st.
Salisbury

Macklin James & Son, 7 Catherine
street, Salisbury. **See adver-
tisement**

Rambridge John S. 9 Canal, Salisbury
Terry Ernest M. & Son, 13 Canal,
Salisbury

Wilton Brothers, 17 Canal, Salisbury

SKATING RINK.

Swindon (Louis Howell, sec.), Market
square, Swindon

SKIN MERCHANTS.

See Hide & Skin Merchants.

SLAG CRUSHERS.

New Westbury (The) Iron Co. Ltd.
Westbury

SLAG WOOL MANUFACTRS.

See Silicate Cotton or Slag Wool Mfrs.

SLATE MERCHANTS.

Building Material Co. (The) (F. E.
Hale), 52 Fisherton st. Salisbury
Hooper & Ashby Limited, York road,
Salisbury. **See advertisement**

Robbins, Lane & Pinniger, Ltd. Honey-
street wharf, Woodborough, Pewsey

**SMITHS, BLACKSMITHS &
FARRIERS.**

Adams A. Thos. Hinton Parva, Swindn
Alder & Sons, 4 & 5 Stallard street
& 6 Innox, Trowbridge

Aldridge William Henry, Aldbourne
Aldridge William Richard, Baydon

Alford Albert Alfred, Mere, Wilts
Alford Andrew, Downton, Salisbury

Armistead Frdk. Wm. Canal, Salisbury
Armistead F. Newton Tony & Cholder-
ton (West), Salisbury

Austin Jn. J. Up. Wanborough, Swindn
Bailey Miss Edith, Charlton, Salisbury

Baker George, Dinton, Salisbury
Baker Henry J. Maiden Bradley, Bath

Baker Wm. Hy. Windsor rd. Salisbury
Ball John, Station road, Corsham

Banning John, Burbage, Marlborough
Barber Nathl. Laverstock, Salisbury

& Milford, Salisbury

Bartlett T. Hullavington, Chippenham

Barnes James, Bulkington, Potterne

Barnes Joseph, Aldbourne

Barrett H. H. Ashton Keynes, Swindn

Barter W. B. Sutton Veny, Warminstr

Bath Thomas, East Knoyle, Salisbury

Bathard Henry, Tinhead, Westbury

Bence Charles, Colerne, Chippenham

Benger Hy. Littlecote, Upavon, Pewsey

Bigwood Lewin J. High st. Melksham

Bracher G. Sutton Mandeville, Salisbury

Brewer Wm. Broad Town, Swindon

Brind James B. 26 Marlborough rd.
Swindon

Brookman M. J. Castle Combe,
Chippenham

Brown Fdk. North Tidworth, Andover

Brown Mrs. J. Long Newnton, Tetbury

Carter Edward, Hanging Langford,
Steeple Langford

Case J. Barford St. Martin, Salisbury

Caswell Jacob, Rockley, Marlborough

Chandler Thomas, Easton, Pewsey

Cleverly George, 10 Quemerford,
London road, Calne

Cleverly Herbert, Bremhill, Calne

Clifford Sidney, Calcutt st. Cricklade

Cole G. Sutton Benger, Chippenham

Collier Rd. Compton Bassett, Calne

Coombs B. Fonthill Gifford, Hindon
& Chilmark, Salisbury

Cooper Edmund, Upton Lovel

Cox Henry, Amesbury, Salisbury

Crook Hy. Stanton St. Bernard, Pewsey

Curtis Henry Charles, 14 Harnham
road, Salisbury

Dewey Brothers, Donhead St. An-
drew, Salisbury

Dewey Albert, Emwell st. Warminster

Dobson A. Chilton Foliat, Hungerford

Duck Geo. Thos. Heddington, Calne

Duck John, London road & Angel yard,
Marlborough

Dunford Maurice, Durnford, Salisbury

Dunn Brothers, Station road &
Paven hill, Purton, Swindon

Dyer A. Winterbourne Stoke, Salisbury

Dyer Alma, Heytesbury

Earley Caleb, Upper Combe, Castle
Combe, Chippenham

Edmonds E. H. Lyneham, Chippenham

Edwards Robert, Urchfont, Wilts

Elliott Edwd. Bishopstone, Salisbury

Elliott Ernest G. Fore st. Westbury

England J. North Wraxhall, Chppnhm

Farr James, Seend, Melksham

Feaver Geo. Ea. Grimstead, Salisbury

Feltham F. & Sons, 3 St. Ann st. Salisbury

Feltham Frank, Odstock, Salisbury

Fidler Ernest, Manton, Marlborough

Fitz E. Jas. East st. Warminster

Fitz James, Boreham & Norton
Bavant, Warminster

Fivash Alfd. G. Semington, Trowbridge

Ford George, Elston, Orcheston St.
George, Shrewton, Salisbury

Ford Henry, Castle st. Mere, Wilts

Ford Walter, Tilshead

Fowler John, Avebury, Marlborough

Foyle & Sons, Bower Chalke, Salisbury

Francis J. & H. Long la. Kilmington, Bath

Fulluck Thomas, Hodson, Swindon

Furnell Geo. Teffont Magna, Salisbury

Furnell H. Bapton, Codford St. Mary

Gardner Wm. Chisenbury, Pewsey

Garrett Rd. Hy. 1 Carfax st. Swindon

Garrett William, Bradford rd. Swindon

Gascoigne Wm. Jas. Kilmington, Bath

Giddins E. Lydiard Millicent, Purton

Giles H. C. Stockton, Codford St. Mary

Gladwin E. P. Brokenboro', Malmsbry

Gladwin Wm. Oxford st. Malmsbry

Godden Frederick, Potterne

Godwin E. Etchilhampton, Devizes

Goodway William, Christian Malford,
Chippenham

Goodway Wm. Ea. Tytherton, Chppnhm

Grant John, Upavon, Pewsey

Grant Reginald, Kingsdown, Stratton
St. Margaret, Swindon

Greenland Edward W., R.S.S. At-
worth, Melksham

Hailstone Charles, Ludgershall,
Andover, Wilts

Hall T. H. & J. B. Grittleton, Chippenham

Hammond Arth. Burton, Chippenham

Hampton Jasper, Atworth, Melksham

Hardiman E. Bower Chalke, Salisbury

Harding Harry, Holt, Trowbridge

Harris J. S. Packhorse, Purton, Swindn

Harris William, Bulford, Salisbury

Harrison Hugh, Redlynch, Salisbury

Hart Geo. Great Bedwyn, Hungerford

Harvey Frank, Minety, Malmesbury

Haskell Arth. W. West Knoyle, Bath

Hatch William, Landford, Salisbury

Hawkins Geo. Jn. Landford, Salisbury

Hazell Thos. 9 Cricklade st. Swindon

Herbert A. Station rd. Purton, Swindn

Hibberd Frank, Woodborough, Pewsey

Higgs Charles & Edwin, Little Somer-
ford, Chippenham

Hillier A. J. Bishop's Cannings, Devizes

Hinder Harry, Crudwell, Malmesbury

Hinwood Thos. Whiteparish, Salisbury

Hiscock Thomas, Oare, Pewsey

Holland William, Southwick, Trowbrdg

Holley Caleb, Derry hill, Chippenham

Holmes Edwd. Stapleford, Salisbury

Holmes Frederick R. S. S. Russell sq.
High street, Marlborough

Holmes John, Ball, Pewsey

Holmes Mark, Enford, Pewsey

Horler Walter J. Shrewton

Howse E. E. Oare, Pewsey & Pewsey

Humphries James, Oxenwood, Shal-
bourn, Hungerford

Humphries M. Sopworth, Chippenham

Hunt Benj. Bromham, Chippenham

Hunt Frank, Worton, Potterne

Isaac Hy. West Kington, Chippenham

Jarvis Chas. & Thos. Fovant, Salisbury

Jarvis H. T. Upton Scudamore, Wrmnstr

Jarvis Henry Archie, Compton Cham-
berlayne, Salisbury

Jewell B. Monckton Deverill, Bath

Jones J. & Son, Spa rd. Melksham

Jukes F. Earldoms, Landford, Salisbury

Kelloway Brothers, West Lavington,
Littleton Panell

Kemp James Frederick, Road, Bath

Kempton Giles, Yatesbury, Calne

Kidd Eli, 21 Blind la. Chippenham

Kimber Jesse, Everleigh, Marlborough

Lane Thomas, Horton, Bishop's Can-
nings, Devizes

Lawrence H. sen. High street, Woot-
ton Bassett

Lewis Fredk. Jas. Rushall, Pewsey

Lewis William Shipton, Great Somer-
ford, Chippenham

Lillington E. D. Coombe Bissett, Salsbry

Loaring Thomas, Easthatch, West
Tisbury, Tisbury

Lockyer Josiah, Whiteparish, Salisbury

Looker S. St. Margarets, Marlboro'

Lovelock G. Wootton Rivers, Marlboro'

Marchant Thos. 64 Brown st. Salisbury

Martin Chas. Broad Chalke, Salisbury

Martin H. Langley Fitzurse, Chippnhm

Martin Herbert, Kington St. Michael,
Chippenham

Mason Thomas, Chisbury, Little Bed-
wyn, Hungerford

Matthews C. G. Hilperton, Trowbrdg

Matthews Mrs. F. Ashton Keynes,
Swindon

Matthews Wm. Foxham, Chippenham

Mercer Brothers, Milton, Pewsey

Merchant Arth. Sherston, Malmesbury

Merchant C. Up. Woodford, Salisbury

Merchant Harry, Sherston, Malmesbry

Merrett Henry, Urchfont, Wilts

Merritt John, Market Lavington

Merritt Wm. Chapmanslade, Westbry

Miles A. Berwick St. James, Salisbury

Miles Mrs. Hannah, Westbury Leigh,
Westbury

Moore A. & Son, Steeple Ashton,
Trowbridge

Moore Edwd. Wm. Keevil, Trowbridge

Moors George, Mill lane, Trowbridge

Mouland John, Alderbury, Salisbury

Mowland Frank, Idmiston, Salisbury

Mulcock George, Rowde, Devizes
 Nash A. Imber, Codford St. Mary
 Nash Daniel, High street, Cricklade
 Nash Daniel, Latton, Cricklade
 Nash Mrs. F. All Cannings, Devizes
 Neate Bros. 13 Estcourt st. Devizes
 Nicklen Fredk. Mildenhall, Marlboro'
 Norman William, Donhead St. Mary, Salisbury
 Oakes Brothers, Ramsbury & Froxfield, Hungerford
 Oram Thomas G. Wilsford, Pewsey
 Orchard David, Hilperton, Trowbridge
 Organ J. Winsley, Bradford-on-Avon
 Paradise Charles, Avebury, Marlboro'
 Parker P. Longbridge Deverill, Wrmnstr
 Parker W. J. Littleton Panell
 Pepler Thomas, Bratton, Westbury
 Perrett Geo. & Sons, Rowde, Devizes
 Petty William, King street, Melksham
 Phelps George, Box, Chippenham
 Philpott G. Berwick St. John, Salisbury
 Polden & Feltham, Chitterne, Codford St. Mary
 Pope E. Wm. Ramsbury, Hungerford
 Pope Edwd. W. Axford, Marlborough
 Pope James Alfred, Chantry works, Marlborough
 Portlock Wm. Blunsdon St. Andrew, Swindon
 Potter Sidney, Deptford, Wylde
 Pressley Albert, Woodfalls, Downton, Salisbury
 Radbourne George, Winterbourne Bassett, Swindon
 Randall John, Charlton, Salisbury
 Bawllins Mrs. Mary, Russell street, Wilton, Salisbury
 Ring Mrs. M. Lacock, Chippenham
 Rogers Alfred, 27 North st. Salisbury
 Rogers L. Mid. Winterslow, Salisbury
 Boles John, Wexcombe, Marlborough
 Budman Mrs. E. Wroughton, Swindon
 Buss Frank, 29 New rd. Chippenham
 Scammell T. Swallowcliffe, Salisbury
 Scott Henry, Cherhill, Calne
 Sealy James Albert & Alfred, King-ton St. Michael's, Chippenham
 Sealy Harry, Corston, Malmesbury
 Sealy Marcus, Triangle, Malmesbury
 Selby Fredk. W. 1 County rd. Swindon
 Selman Jas. Pickwick road, Corsham
 Sheppard & Sons, Ogbourne St. George, Marlborough
 Sheppard A. Brinkworth, Chippenham
 Sheppard B. T., R.S.S. Figheldean, Salisbury
 Sheppard Charles King, Lower Wanborough, Swindon
 Sheppard George & Son, Broad Hinton, Swindon
 Sheppard J. Netheravon
 Sheppard Thomas, Chisledon, Swindon
 Sheppard Thos. Wilton, Marlborough
 Shipway Geo. Fyfield, Marlborough
 Shuttle Geo. Collingbourne Kingston, Marlborough
 Simper George, Codford St. Mary
 Slatter Edward, Castle Easton, Swindon
 Smith Arthur, Longbridge Deverill, Warminster
 Smith Chas. Great Wishford, Salisbury
 Smith E.V. Low. Chute, Chute, Andvr
 Smith Thomas, South Wraxall, Bradford-on-Avon
 Smith W. B. South Newton, Salisbury
 Snell H. Pickwick road, Corsham
 Stevens Robert, Hilmarton, Calne
 Stinchcombe G. Lea, Malmesbury
 Stone Frank, 26 St. Ann st. Salisbury
 Stratford Chas. Minety, Malmesbury
 Sully William, Semley, Shaftesbury
 Summers Frank C. 18 Market street, Bradford-on-Avon
 Tarrant Mrs. B. Wroughton, Swindon
 Tasker Jas. L. Burbage, Marlborough
 Tasker Thomas, Bishopstone, Shrivenham (Berks)
 Thompson Robert, St. John's street, Malmesbury
 Thorn Wm. East Tisbury, Tisbury
 Tiley W. 1 St. Stephen's pl. Trowbridge

Titt Charles, Stratford-sub-Castle, Salisbury
 Toomer Mrs. A. Durrington, Salisbury
 Trotman William, 5 North st. Calne
 Tutt F. H. 130 Devizes rd. Salisbury
 Vincent Lewin, Hankerton, Malmesbury
 Waite N. West Overton, Marlborough
 Warry Francis, West Dean, Salisbury
 Watts Wm. Ramsbury, Hungerford
 Webb G. T. Ea. Kennett, Marlborough
 Wedge George, Oaksey, Malmesbury
 West Henry J. Old Broughton rd. Melksham
 Wheeler Jsph. Oliffe Pypard, Swindon
 Whitbread David, Wilcot, Pewsey
 White Thomas, Whaddon, Salisbury
 White Uriah, jun. Weymouth street & 3 North row, Warminster
 White William U. Heytesbury
 Whitmarsh E. Castle st. Mere, Wilts
 Wiggins A. Shalbourn, Hungerford
 Wiggins C. R. Court st. Trowbridge
 Wilcox Jas. Luckington, Chippenham
 Williams Albert Henry, Vine cottage, New Park street, Devizes
 Windo C. Westwood, Bradford-on-Avon
 Windo Herbert, Cheap st. Westbury
 Windsor F. Maddington, Shrewton
 Witchell John, Wedhampton, Urchfont, Wilts
 Withers Wm. Sevenhampton, Swindon
 Witts & Son, 12 St. Mary's place, Chippenham
 Yates S. East Tisbury, Tisbury
 Young A., R.S.S. Quidhampton, Salisbury
 Young E. T. Ebbesborne Wake, Salisbury

SOAP MAKER.

Vezey Benjamin, Box, Chippenham

SOCIETIES & ASSOCIATIONS.

Agricultural Organization Society (C. S. Farish, sec.), 47 Blue Boar row, Market place, Salisbury
 Bradford Benefit Nursing Association (Miss Michell, hon. sec.), 11 Woolley street, Bradford-on-Avon
 Bradford-on-Avon Poultry Society (W. E. Gilling, hon. sec.), Canal farm, Bradford-on-Avon
 Bradford-on-Avon & District Horticultural Society (Jonas Sims, 2 St. Margaret's villas, hon. sec.), Bradford-on-Avon
 Bradford-on-Avon Ratepayers' Association (Alexander Wilkins, hon. sec.), Town Hall chambers, Bradford-on-Avon
 Bradley & Horningsham Depot of the National Poultry Organisation Society (Arthur Jefferys, Rye hill, Warminster, sec. & treasurer), Maiden Bradley, Bath
 Bromham Horticultural Society (Jn. King, sec.), Bromham, Chippenham
 Burbage & Easton Friendly (Charles J. Edwards, sec.), Burbage, Marlboro'
 Calne District Friendly (Geo. Isaac Gough, solicitor & sec.; John Haines, treas.), 28 Church st. Calne
 Chippenham Athletic Sports (Alfred I. Post, sec.), Chippenham
 Conservative Benefit Society (Giles Conduit, sec.), Codford St. Peter, Codford St. Mary
 Conservative Benefit Society (H. Tayler, sec.), Lacock, Chippenham
 Devizes Agricultural Society (A. W. London, sec.), Market pl. Devizes
 Devizes Angling Association (J. R. Fox, hon. sec.); head quarters, Bear hotel, Market place, Devizes
 Devizes & District Chamber of Commerce (G. W. Pryor, sec.), Long street, Devizes
 Devizes & District Licensed Victuallers' Association (Frank Wyatt, sec.), Exchange place, Devizes
 Devizes & District Ratepayers' Protection Association (Wm. Powell, sec.), Bath road, Devizes

Devizes Musical Association (H. H. Baker, conductor). Devizes
 Devizes Town Band (Henry Snook, bandmaster), Devizes
 East Wilts Conservative Association (John Stubbs, sec.), Ramsbury, Hungerford
 East Wilts Constitutional & Unionist Association (James L. Hutton, registration agent), 15 Market pl. Devizes
 East Wilts Liberal Association (Thos. Orchard, sec. & registration agent), Hill brow, St. Martin's, Marlboro' & Liberal club, Devizes
 Foresters (Ancient Order of) (Court Duke of Kingston, No. 4,042) (W. C. Iles, sec.), 44 St. Margaret st. Bradford-on-Avon; (Court Pewsey Vale, No. 5,485) (Albert A. Reynolds, sec.) Royal Oak, North st. Pewsey & (Court John of Gaunt) (William J. Harris, sec.) Town hall, Silver street & (Court Walter Long) (A. E. Oakford, sec.), 17 & 18 Silver street, Trowbridge
 Freemasons: Wilts Chapter of Royal Arch Masons (No. 355; Scribe E. George Brooks), Masonic hall, Swindon; (Royal Sussex Lodge of Emulation, No. 355) (Herbert Wm. Reynolds P.M. sec.) Masonic hall, Market square, Swindon; (Swindon Keystone Lodge of Mark Master Masons) (Ernest Bishop, sec.) Masonic hall, Market sq. Swindon; (Chaloner Lodge, No. 2,644) (Robt. Parker, sec.) Melksham & (St. Aldhelm, No. 2,888) (C. de Bertodano, sec.; B. de Bertodano, treas.) (meet 4th tues. every month except June, July & August), Ye Olde Belle, Abbey row, Malmesbury & (Lodge of Loyalty 1,533 Masonic Hall) (William Samuel Bambridge, sec.), London road, Marlborough
 Hampshire Down Sheep Breeders' Association (James Edward Rawlence, sec.), 49 Canal, Salisbury
 Independent Order of Rechabites (No. 1,812) (D. J. Coward, sec.), 29 Frome road, Bradford-on-Avon & (E. G. Sutton, sec.), Town hall, Silver street, Trowbridge
 Lacock Horticultural (Eli Latham, sec.), Lacock, Chippenham
 Liverpool Victoria Legal Friendly Society (Walter Henry Way, local manager), 38 Newtown, Trowbridge
 Malmesbury Horticultural & Floral (Walter Tinley, sec.), Westport St. Mary, Malmesbury
 Marlborough & District Unionist Association (F. H. Kerr, hon. sec.), Marlborough
 Melksham Agricultural (Robert John Parker, hon. sec.), Melksham
 Melksham Mutual Improvement (Wm. Henry House, sec.), Reading rooms, Bank street, Melksham
 Mission Society of St. Andrew (Rev. Canon Ernest Edward Dugmore M.A. warden), Church house, Crane street, Salisbury
 National Deposit Friendly (The) (Geo. Davies, divisional sec.), 48 Eastcott hill, Swindon
 National Society for the Prevention of Cruelty to Children (F. Lawlor, inspector), 1 Swayne's close, Salisbury & (James Long, inspector), 168 Victoria road, Swindon
 North West Wilts Conservative & Unionist Association (James J. Butler, sec.), 14 Market place, Chippenham
 North West Wilts Liberal Association, 4 New road, Chippenham
 North West Wilts Licensed Victuallers' Association (E. Bowker, sec.), 83 Marshfield road, Chippenham

SOCIETIES & ASSOCIATIONS—continued.

North Wilts Liberal Association (W. H. Bagnall, sec.), Commercial road, Swindon

North Wilts Unionist Association (M. B. Jobson, sec.), 43 Regent st. Swindon

Oddfellows (Ancient Order of) (Mount Ararat lodge; A. E. Hayward, sec.), Town hall, Silver street & (Victoria lodge) (H. J. Bishop, sec.) 2 Castle street, Trowbridge

Oddfellows (Independent Order of) (The Loyal Marquis of Lorne lodge, No. 5, 913; F. Rich, sec.), 76a, Trowbridge rd. Bradford-on-Avon; (Vine & Olive Branch lodge; E. C. Hunt, sec.), Lacock, Chippenham & (Francis W. House, sec.) 19 Market place, Warminster

Oxford University Extension Lectures (Mrs. B. H. Cunningham, hon. sec.), 33 Long street, Devizes

Patriots' Society (The) (Leonard Selman, sec.), Lacock, Chippenham

Pioneer Sick Benefit & Provident Society (Frank Beer, sec.), 36 Avenue road, Trowbridge; (H. A. Summers, jun. sec.), 6 St. Margaret's villas, Bradford-on-Avon; (F. Mundy, sec.) 21 Sanford street, Swindon; (G. Sheppard, sec.) 6 Bath road, Devizes & (Herbert H. Mines, sec.) The Cleeve, Corsham

Primrose League (Devizes Habitation) (J. Edwards Stone, hon. sec.), Lyme Regis, Commercial road, Devizes

St. George's (F. T. Tutt, hon. sec.), Netherhampton, Salisbury

Salisbury Amateur Operatic Society (A. M. Wilson, hon. sec.), 93 Crane street, Salisbury

Salisbury Diocesan Board of Finance (The Rev. Canon Warre, Rev. Precentor Carpenter, Ralph Paget esq. & W. A. Wigham esq. hon. secs.; Ralph Paget esq. treasurer), Church ho. Crane street, Salisbury

Salisbury Liberal Association (Fredk. Charles Whiting, agent), New Sarum house, Minster st. Salisbury

Salisbury Temperance Association (Mrs. Robert Hall, hon. sec.), 62 Harnham road, Salisbury

Salisbury Unionist Association (Rt. Hon. The Earl of Pembroke, pres.; G. Nicholson, sec.; Arthur Whitehead, principal agent), 35 Canal, Salisbury

Sarum Choral (W. H. Jackson, hon. sec.), Assembly rooms, High street, Salisbury

South Wilts Constitutional (Earl of Pembroke, president; P. S. Farrant, sec.), Bemerton, Salisbury

South Wilts Constitutional Association (Victor Hewett, chief sec.), New Sarum ho. Minster st. Salisbury

South Wilts Liberal Association (E. H. R. Brown, sec. & registration agent), 28 Harcourt terrace, Salisbury

South Wilts Women's Imperial League (Mrs. Farrant, hon. sec.), Mayfield, Wilton road, Bemerton, Salisbury

Steeple Ashton United Friendly (J. Gillman, sec.), Steeple Ashton, Trowbridge

Sutton Veny Mutual Benefit (George Parker, sec.), Sutton Veny, Wrmnstr

Swindon Chamber of Commerce (J. S. Protheroe, sec.), 177 Victoria rd. Swindon

Swindon Mutual Plate Glass Society (James S. Protheroe, sec.), 177 Victoria road, Swindon

Trowbridge & District Floricultural Society (Claud V. Manley, hon. sec.), 7 Frome road, Trowbridge

Trowbridge & District Free Church Council (Rev. C. B. Jolliffe, sec.), 12 Prospect place, Trowbridge

Trowbridge Friendly Societies' Medical Institute (A. Dicks, sec.), Town hall, Trowbridge

Trowbridge Guardian (W. J. Mann, sec.), 9 Union street, Trowbridge

Trowbridge Horticultural (G. E. Snailum, sec.), 5 Church street, Trowbridge

Trowbridge Nursing Association (F. Hobson, president; Mrs. Usher, hon. sec.), 32 Hilpertown road, Trowbridge

Trowbridge Philharmonic Society (Sir Vincent H. P. Caillard J.P. president; Frank F. Bond, hon. sec.; C. T. Weigall F.R.C.O. conductor), 52 Timbrell street, Trowbridge

Trowbridge Young Cloth Workers' (William Parsons, sec.), 6 New rd. Trowbridge

United Patriots' National Benefit (Walter Greenhill Collins, sec.), 53 Newtown, Bradford-on-Avon

Warminster Cottagers' Garden (Arth. Henry Harraway, hon. sec.), Vicarage street, Warminster

West Wilts Conservative Benefit Society (H. Flay, sec.), Oddfellows' hall, Maryport street, Devizes

West Wilts Constitutional Association (Harry F. Percy, sec. & agent), 65 Fore street, Trowbridge

West Wilts Liberal Association (Ernest J. White, sec.), 4 Hill st. Trowbridge

West Wilts Licensed Victuallers' Association (C. H. V. Weston, sec.), White Hart inn, George street, Warminster

Westbury Girls' Friendly (Mrs. Hayter, sec.), Church yard, Westbury

Wilts County Federation of Ratepayers' Associations (D. G. Wilson Rumsey, sec.), Wilsford ho. Devizes

Wilts Discharged Prisoners' Aid (Rev. W. H. Weekes, sec.), Devizes

Wilts Rifle Association (W. E. F. Thorp, High street, hon. sec.), Devizes

Wilts Territorial Association (Col. W. B. Fletcher, sec.), 68 Fore street, Trowbridge

Wiltshire Agricultural Association (Jas. Welch, sec.), Market Lavington

Wiltshire Archæological & Natural History Society (Rev. E. H. Goddard M.A. hon. sec. & librarian; David Owen F.C.A. financial sec.; Edward Benjamin Howard Cunningham F.S.A. Scot. hon. curator of antiquities dept. & E. Cooke, hon. curator of the natural history department); museum & library, Long street, Devizes

Wiltshire Friendly (David Owen F.C.A. actuary & sec.); offices, 15 High st. Devizes; & upwards of 100 branches in the towns & principal villages in the county

Wiltshire Horticultural Society (L. J. Sly, sec.), 1 Endless st. Salisbury

Wiltshire Women's Conservative Benefit (William N. Ledbury, sec.), 54 Stallard street, Trowbridge

Wiltshire Working Men's Conservative Benefit Society (William N. Ledbury, sec.), 54 Stallard street, Trowbridge

Young Men's Christian Association (Rev. H. J. Neve Crouch, president; James Alfred Jones, sec.), Market cross, Malmesbury; 2 & 8 Winchester street, Salisbury; (H. Charles Toller, sec.) 19b, Regent street, Swindon & (William E. Ray, sec.) High street, Wootton Bassett

Young Women's Christian Association (Miss M. E. Ridley, sec.), 16 Fisherton street, Salisbury

Anti-Vivisection Society (London & Provincial) (Earl of Tankerville, president; Dr. Wall, hon. treasurer; Sidney Trist, sec.); monthly organ, "The Animals' Guardian;" local hon. sec. Miss Strange, Denham court, Winchester. Head offices, 22a, Regent st. London S.W. Telephone, Central 8428

SODA FOUNTAIN MFRS.

Consol Automatic Aerators Limited, 22, 24 & 26 Paul street, Finsbury, London E.C.

SODA WATER MANUFACTRES.

See Mineral Water Manufacturers.

SOLICITORS.

See Legal List.

SPIRIT DEALERS.

See Wine & Spirit Dealers.

SPIRIT MERCHANTS.

See Wine & Spirit Merchants.

STABLE FITTINGS MANFRS.

St. Pancras Iron-Work Company Ltd. Pancras road, London N.W.

STATIONERS—RETAIL.

Marked thus † are Fancy.

Baker Mrs. E. A. Wilcot, Pewsey

Bartlett Mrs. Jane, Steeple Ashton, Trowbridge

Bennett Mrs. Alice, High street, Purton, Swindon

† Bloom Messrs. Canal & 6 Catherine street, Salisbury

Bolwell H. & Co. The Bridge, Chippenham

Bolwell William, Lowbourne & Bath road, Melksham

Brookman Mrs. Ann, North Bradley, Trowbridge

† Brown & Co. (Salisbury) Limited, Canal, Salisbury

† Bullard Miss A. 6 Bridge st. Salisbury

Butt S. P. Sutton Veny, Warminster

Carpenter Samuel, 33 Church st. Calne

Cawthorne & Co. 137 Castle st. Salisbury

Chalmers Miss H. 25 Long st. Devizes

Coates A. H. 15 Market pl. Wrmnstr

Cowlishaw Miss Gertrude, 22 Wellington street, Swindon

Cox George, 41 Faringdon st. Swindon

Cuzner Frank, 24 New rd. Chippenham

Dawes Mrs. S. 8 Victoria rd. Swindon

Dotesio William, The Library Press & 23 Silver street, Trowbridge

Drew John, 51 Bridge st. Swindon

Edwards R. B. 4 Castle st. Salisbury

Faulkner H. S. 22 East st. Warminster

Fernée Mrs. A. 76 Victoria rd. Swindon

Flexen Brothers, Wardour, Tisbury

Flocks & Manning, High st. Melksham

Flux & Co. 119 High st. Marlborough

Fudge Miss E. M. Box, Chippenham

Gale & Co. 14 Queen street, Salisbury

Giddings Miss Sarah M. Potterne

Gillman Charles, 19 Brittox, Devizes

Greenaway Charles B. 35 Faringdon street, Swindon

Gregory H. J. 170 Rodbourne rd. Swindon

Halliday Misses I. & D. 16 Wood st. Swindon

Harding Herbert, Church house, Crane street, Salisbury

Hibberds Ltd. High st. East Tisbury

Highman F. 23 Catherine st. Salisbury

Hobbs Mrs. E. 178 Westcott pl. Swindon

Holdman Alfd. Edwd. Low. Stratton, Stratton St. Margaret, Swindon

Houlston R. F. 12 High st. Chippenham

Hullin Thomas, 53 Fleet st. Swindon

Humphries W. G. A. Post office, Seend, Melksham

Hunt Edmd. C. Lacock, Chippenham

Hunter Edward, Avebury, Marlboro'

Isworth Mrs. Eliza Phoebe, 31 Winchester street, Salisbury
 Jefferies F. C. 9 Castle st. Salisbury
 Jefferies Sidney, 11 Queen st. Salisbury
 Jones Walter, High st. Malmesbury
 Jukes W. 91 North st. Wilton, Salisbury
 Kerr Thomas, 47 London rd. Salisbury
 Knight Miss Emma Jane, 190 Ferndale road, Swindon
 Lansdown B. & Sons, 6 Silver street, Trowbridge
 Laws William, Durrington, Salisbury
 Leadley T. E. 100 High st. Marlboro'
 Lucas Bros. 17 Market pl. Warminster
 Lucy & Co. High street, Marlborough
 Matthews Daniel, Downton, Salisbury
 Maybury & Sons, 13 Regent circus, Swindon
 Merrett Misses Emily & Alice, 1 Silver street, Bradford-on-Avon
 Michael & Co. Edward st. Westbury
 Newman E. F. 144 Fisherton st. Salisbury
 Pickett Fras. 71 London rd. Salisbury
 Pinniger Mrs. A. Ramsbury, Hungerford
 Porta A. Ludgershall, Andover, Wilts
 Prince Wm. J. 66 St. Ann st. Salisbury
 Reeves F. W. Pickwick rd. Corsham
 Riddick Josph. High st. Wootton Bassett
 Riddick N. High street, Malmesbury
 Rose G. W. 66 Fore st. Trowbridge
 Russell Mrs. Mary Ann, Great Bedwyn, Hungerford
 Seymour Miss T. Ramsbury, Hungerford
 Small W. 19 & 20 Market pl. Chippenham
 †Smee A. 52 Silver street, Salisbury
 Smith Miss Caroline, Post office, Lydiard Millicent, Purton
 Smith J. J. High st. Highwrth. Swindon
 Spinke S. 33 Market place & Causeway, Chippenham
 Stephens Harry, High street, Cricklade
 Stock Wm. 17 Regent circus, Swindon
 Taylor Ernest Edward, Purton, Swindon; & at Minety
 Twitcher & Co. 66 Victoria road, Swindon
 Underhill Mrs. Ruth Emma, High st. Wootton Bassett
 Webber Ernest John, Harford house, Purton, Swindon
 Weston W. H. Limpley Stoke, Bath
 Winterbottom & Co. 141 Fisherton street, Salisbury
 Winters Miss Beatrice L. West st. Wilton, Salisbury
 Woodhams Miss F. 5 Bath rd. Swindon
 Woodward Charles H. 4 St. John st. Devizes & High street, Melksham

[Full lists of this trade in United Kingdom, see Stationers Directory. Price 25s.]

STATIONERS—WHOLESALE.

Highman F. 23 Catherine st. Salisbury
 Woodward C. H. 4 St. John street, Devizes

STAY & CORSET MAKER.

Miller Mrs. E. 91 London rd. Marlboro'

STEAM BOILER MANUFERS.

Brown & May Limited, Devizes
 Whatley & Co. Avonside works, Pewsey

STEAM ENGINE MANFRS.

Brown & May Limited, Devizes

STEAM FITTINGS (ASBESTOS-PACKED) MANUFACTRS.

Dewrance & Co. 165 Great Dover st. London SE

STEAM HAULAGE CONTRACTORS.

See Contractors.

STEAM HAULIERS.

See Hauliers.

STEAM PLOUGH OWNERS.

See Agricultural Machine Owners.

STEAM ROLLER PROPRTRS.

Barnes Bros. Southwick, Trowbridge
 Hulands Herbert C. E. Yatton Keynell, Chippenham
 Lawes George, Ludwell, Salisbury

STOCK & SHARE BROKERS.

See Brokers—Stock & Share.

STOCKBUYERS.

Southern Empire Co. (The), 142 Victoria road, Swindon

STONE & MARBLE MASONS.

Alford William, Atworth, Melksham
 Banks Miss Esther & Frederick, Lacock, Chippenham
 Barnett Albert, Staverton, Trowbridge
 Bathe E. Eastrop, Highworth, Swindon
 Bennett John, Southwick, Trowbridge
 Boulton Wm. & Son, Purton, Swindon
 Brewer Geo. W. 71 Park st. Trowbridge
 Brookman C. We. Kington, Chippenham
 Cartwright Geo. Fyfield, Marlborough
 Coombs Thomas, Kilmington, Bath
 Culverhouse G. & Sons, 49 Ashton st. & Mill lane, Trowbridge
 Curtis Walter, Broad Hinton, Swindon
 Dancy Harry, Box, Chippenham
 Day George, Bower Chalke, Salisbury
 Harford William, Heytesbury
 Head E. & W. Hastings rd. Corsham
 Hooper John, School road, Castle st. Mere, Wilts
 Isley H. & Co. 1 Wicker hill & Mill lane, Trowbridge
 Jay William, Bishopstrow, Warminster
 Jones Albert, Minety, Malmesbury
 Jones John, Minety, Malmesbury
 Lloyd B. U. Gt. Bedwyn, Hungerford
 Mallard W. Yatton Keynell, Chippenham
 Mayell Thomas, Seend, Melksham
 Morgan W. H. & Son, 37 New Park street, Devizes
 Mortimer Abel, Broughton Gifford, Melksham
 Musselwhite Ernest William, 16 St. John's square, Wilton, Salisbury
 Nash Thomas, Chisledon, Swindon
 Osborne O. F. & Son, Station rd. Corsham
 Pepler George, Keevil, Trowbridge
 Pinnock Peter, Cricklade
 Plowman Sam, Gt. Wishford, Salisbury
 Polden Brothers, Chitterne, Codford St. Mary
 Prince J. Low. Wanborough, Swindon
 Sainsbury C. Sherston, Malmesbury
 Sainsbury P. Sherston, Malmesbury
 Saunders Chas. Crudwell, Malmesbury
 Sheppard Albert, Box, Chippenham
 Smith & Elliott, Langley Fitzurse, Chippenham
 Smith Joseph, Hilmarton, Calne
 Sparrow Edwd. Crudwell, Malmesbury
 Tanner David, Startley, Great Somerford, Chippenham
 Targett Harry, Fovant, Salisbury
 Telling H. Ashton Keynes, Swindon
 Wallis J. Old court, Wootton Bassett
 Wallis R. Old court, Wootton Bassett
 Weakley R. Sutton Benger, Chippenham
 Webb Amos, Beanacre, Melksham
 Weston Nicholas, 95 London rd. Calne
 Wilkins Henry, High st. Malmesbury
 Woodman C. Lit. Somerford, Chippenham
 Woodman D. Lit. Somerford, Chippenham
 Yockney & Hartham Park Stone Co. Limited (A. C. Kinneir & H. J. Lucas, managing directors), Pickwick road, Corsham
 Young Edwd. Limpley Stoke, Bath

STONE MERCHANTS.

Bath Stone Firms Limited, Box; Bradford; Limpley Stoke; Monkton Farleigh & Westwood; chief office, Abbey yard, Bath
 Bowles Levi, Chilmark, Salisbury
 Mortimer Frank, Potley la. Corsham
 Webber & Corben Limited, Corsham

Yockney & Hartham Park Stone Co. Limited (A. C. Kinneir & H. J. Lucas, managing directors), Pickwick road, Corsham

STOVE & RANGE MAKERS.

Wilton Brothers, 17 Canal, Salisbury

STRAW MERCHANTS.

See Hay & Straw Merchants.

STRAW SALESMEN.

See Hay & Straw Salesmen.

SULPHATE OF AMMONIA MANUFACTURERS.

Devizes Gas Works (J. W. Holloway, manager), Gas works, Devizes

SURGEONS.

See Medical List.

SURVEYORS.

See also Architects; also Road Surveyors.

Adams Albert Edward (borough); office, 5 High street, Chippenham
 Ainsworth William John, Regent circus, Swindon
 Armstrong Walter Richard, High st. Wootton Bassett
 Bath Fred F.R.I.B.A., F.S.I. Crown chambers, Bridge street, Salisbury. T A "Bath, Salisbury"
 Billingham Frank George (borough); offices, Town hall, Devizes
 Bishop & Fisher, Regent circus, Swindon
 Blizard John Henry F.S.I., A.M. Inst. C.E., Memb. R. Sanitary Inst. (firm, Lemon & Blizard) (civil engineer, architect & surveyor), 29 Market place, Salisbury; & 11 Victoria street, Westminster S W
 Bowman Charles (to the corporation), Cross Hayes lane, Malmesbury
 Bromley William Harris (building), Pickwick road, Corsham
 Bush Arthur E. A. (to urban district council), Bath road, Melksham
 Cross Charles S. M. (urban district), Newtown, Westbury
 Davies R. W. 37 Regent circus, Swindon
 Dore, Fielder & Matthews, 38 Regent circus, Swindon; & at Malmesbury
 Drewett G. (town), 1 Anchor rd. Calne
 Foley, Son & Mundy, The Mart, Manvers street, Trowbridge
 Giddings Richard (rural sanitary authority), 22 Frome road, Bradford-on-Avon
 Godfrey John (rural dist. council), Quemerford ho. Quemerford, Calne
 Goulden Sidney J. (assistant rural district council), 31 West street, Wilton, Salisbury
 Hamp Henry Joseph (borough), Town hall, Swindon
 Harrison P. W. 25 High st. Warminster
 Jeans Mark F.S.I. High street, Marlborough
 Kimber Oliver, Wanborough, Swindon
 Lailey Henry Geo. Nicholson (town), Town hall, Silver st. Trowbridge
 Lavington Thomas, Market place, Devizes; & at Marlborough
 Lees Randle Burslam (town), Town Hall chambers, Bradford-on-Avon
 Lintern William Henry, Gloucester street, Malmesbury
 Long Albert Frank, 53 Market place, Warminster
 McKenzie James M.S.I. (highways & land), Shaftesbury st. Mere, Wilts
 Musselwhite Wm. Webb Hy. (boro'), 16 St. John's sq. Wilton, Salisbury
 Parry Herbert & Ferris, 39 Market pl. Chippenham; Northfields house, Curzon street, Calne & Devizes
 Powell James George (county), 72 Fore street, Trowbridge
 Randell A. J. 4 St. John st. Devizes

SURVEYORS—continued.

Rawlence & Squarey, Rolleston st. Salisbury
 Bigden Francis, 74 Endless st. Salisbury
 Skelton Richard A. (rural), Swiss cot. Church la. Bemerton, Salisbury
 Smiths & Marshall, The Limes, St. Mary street, Chippenham
 Snailum W. W. 5 Church st. Trwbrdg
 Stanley William Henry A.M.I.C.E. Market House chambers, Market st. Trowbridge

SWIMMING CLUBS.

See Clubs—Swimming.

TAILORS.

Marked thus † are also Ladies' Tailors.

Andrews G. 4 Vilett street, Swindon
 Archard & Son, 23 High street, Calne
 Bailey T. & Sons, West st. Malmesbury
 †Bailey R.N. Gloucester rd. Malmesbury
 Baker Charles H. 15 Milford st. Salisbury
 Baker Fredk. 38 Causeway, Chippenham
 †Bartlett Bros. High st. Malmesbury
 †Baverstock Samuel, 44 Vicarage st. Warminster & Castle street, Mere
 Bennett J. B. Ashton Keynes, Swindon
 Biggs Harry, Chapmanslade, Westbury
 Blackmore Geo. Ludgershall, Andover
 Bristow S. Salisbury street, Mere
 Brown George, 28 Sidmouth st. Devizes
 †Brownson G. 119 County rd. Swindon
 Budd Walter S. 5 & 6 High st. Devizes
 Butler Harry, 1 Market hill, Calne
 †Butt Alfred, High street, Corsham
 †Butt George, High street, Melksham
 †Carter F. W. 83 Fisherton st. Salisbury
 Carter Josph. 29 Catherine st. Salisbury
 Chambers Jn. 92 Gigant st. Salisbury
 Chapman Walt. 32 Union st. Trowbrdg
 Clappen William, 14 Wood street; 5 Cricklade street & at Tram centre, Swindon
 Collard F. 22 to 26 Victoria rd. Swindon
 Cork R. F. 15 Northgate st. Devizes
 Cotsell & Co. 43 Faringdon st. Swindon
 Courtney E. 19 & 20 North st. Wilton, Salisbury
 Crofts Edwin, Crockerton, Warminster
 Culverhouse Walter Percy, 18 Gloucester road, Trowbridge
 Davies S. 33 Foghamshire, Chippenham
 Davis George F. & Co. The Bridge, Chippenham
 Davison James, West st. Wilton, Salisbury
 Day George E. Canon sq. Melksham
 Deacon Thomas, Aldbourne
 Dee A. 78 Commercial road, Swindon
 Deverell Mrs. Eliza, Farleigh Wick, Bradford-on-Avon
 Edmonds Wm. Lacock, Chippenham
 Edwards Samuel, High street, Pewsey
 †Eldridge & Young, 11 & 13 Catherine street, Salisbury
 Elisha Wm. Geo. Market Lavington
 †Elliott C. S. 53 West street, Wilton, Salisbury
 Evans W. 26 Regent circus, Swindon
 †Farley Wm. H. 5 Market pl. Devizes
 Fisher C. H. Maristow st. Westbury
 Ford Geo. Hy. Sherston, Malmesbury
 †Foreman & Sons, 34 High st. Warminster; 90 Fisherton street, Salisbury; 51 Stallard street, Trowbridge & Foghamshire, Chippenham
 Foreman Wm. Maristow st. Westbury
 Foster W. H. High st. Purton, Swindon
 Fricker Albert John, 22 Trowbridge road, Bradford-on-Avon
 Fatcher James, Downton, Salisbury
 Gager Fdk. Jn. 128 High st. Marlboro'
 Gale John, 27 Church street, Calne
 Gale William Howard, 8 St. Margaret street, Bradford-on-Avon
 †Gardiner H. A. 11 Castle st. Trowbrdg
 †Gatehouse T. E. Ludwell, Salisbury
 Gough Hy. Gt. Wishford, Salisbury
 Grant Geo. Warminster rd. Westbury
 Green J. S. 5 Church st. Bradford-on-Avon

Green William, The Common, Broughton Gifford, Melksham
 Hanks H. & Son, Sherston, Malmesbury
 †Harding Reginald, The Square, Wilton, Salisbury
 Hardy W. E. 71 St. Ann st. Salisbury
 Hatai F. J. 2 Marshfield rd. Chippenham
 Hawkes R. High st. Wootton Bassett
 †Hayter Charles, High st. Melksham
 Hepworth J. & Son Limited, 36 Bridge street, Swindon
 †Hetherington & Son, 8 High street, Chippenham
 Hibberd Bros. Heytesbury; 38 Market pl. Warminster & Codford St. Mary
 Higgs F. & B. Swindon street, Highworth, Swindon
 †Hillier F. G. 140 Fisherton st. Salisbury
 Hillman James & Son, Maristow st. Westbury
 †Hillman W. 14 George st. Warminster
 Hitchcock S. W. Lower rd. Westbury
 Hobbs Miss E. J. 1 Innox, Trowbridge
 Horder Samuel Albert, 10 Queen st. Salisbury
 Hunt G. E. 102 Newtown, Trowbridge
 Hussey Renrick, 18 Park st. Salisbury
 Jackson Bros. Market pl. Marlborough
 James G. E. 10 Commercial rd. Swindon
 James John, 40 Regent st. Swindon
 Johnstone James, Wardour, Tisbury
 Jones E. E. 57 Newtown, Trowbridge
 Jones J. H. Eastrop, Highworth, Swindon
 Kellow Bros. 62 High st. Salisbury
 †Kelly Maurice, The Parade, Box, Chippenham
 Kendall Henry, 5 Market street, Bradford-on-Avon
 Kent Fdk. J. 36 Windsor rd. Salisbury
 Lane D. A. 25 Regent circus, Swindon
 Lane Dvd. Lydiard Millicent, Purton
 Large J. 4 Milton road, Swindon
 Larkam & Son, 1 Canal & 2 Catherine street, Salisbury
 Laver C. J. Wardour, Tisbury
 Lawrence William, 5 Pembroke terrace, Wilton, Salisbury
 Lee W. T. North Bradley, Trowbridge
 Leek Fredk. 20 Regent st. Swindon
 Lemon F. & Sons, 31 Canal, Salisbury
 †Letheren W. 14 & 16 High st. Salisbury
 Lodge F. 4 Wilton road, Salisbury
 Lodge Walt. Frank, Downton, Salisbury
 Long Arthur Wilson, 96 Trowbridge road, Bradford-on-Avon
 Mabbett E. F. 17 North st. Salisbury
 Macpherson I. 184 Victoria rd. Swindon
 Manning Arthur & Co. Lowbourne, Melksham
 Marshall R. 140 Manchester rd. Swindon
 Mattock Chas. 37 Newtown, Trowbrdg
 Mattock W. J. 25 Furlong, Trowbridge
 Medway H. B. & Son, 34 Winchester street, Salisbury
 Miles A. Coxstalls, Wootton Bassett
 †Miles Wm. C. High st. Malmesbury
 †Millard O. 30 Church st. Trowbridge
 Mogg M. W. 25 Emwell st. Warminster
 Morris Brothers, Christian Malford, Chippenham
 †Morris Miss Kate, 69 & 70 Fore st. Trowbridge
 Mugford R. L. 27 Prospect pl. Swindon
 †Newman D. 26 Avenue rd. Trowbridge
 Noyes & Son, North street, Pewsey
 Oliver A. 42 Catherine st. Salisbury
 †Painter A. R. 12 Queen st. Salisbury
 Pakeman Geo. & Son, 20 High st. Swindon
 Palmer Alfd. J. Spa road, Melksham
 Parsons Bros. 3 St. John st. Devizes
 Pinniger William, Aldbourne
 Plaskett Edward, Downton, Salisbury
 Povey John, Bishopstone, Shrivenham (Berks)
 Povey Richd. Hinton Parva, Swindon
 Price H. 19 West Ashton rd. Trowbrdg
 †Pritchard John R. 1 Brittox, Devizes
 †Purnell & Sons. 8 Church wlk. Trwbrdg
 Randall Edward, Amesbury, Salisbury
 †Rawlings Harry, 34 Duke st. Trowbrdg
 †Roper & Co. 1 Queen st. Salisbury

†Russell James & Sons, 103 & 116 High street, Marlborough
 Russell B. High st. Malmesbury
 Russell C. Gloucester st. Malmesbury
 Sanders F. T. & E. 153 & 154 Victoria road, Swindon
 Sawkins Edwd. 31 North st. Salisbury
 †Saxty J. 32 Fore street, Trowbridge
 Scott E. G. & Sons, Westbury Leigh, Westbury
 †Scott H. & Sons, 26 East st. Warminster
 Sealy Michael John, Kington St. Michael, Chippenham
 Sheppard James, Chisledon, Swindon
 Sloper M. & Co. 31, 32 & 33 Maryport street & 17 Brittox, Devizes
 Smith Arthur, High st. Malmesbury
 Smith Edwin, 24 High street, Calne
 Spencer Fredk. Union st. Melksham
 Stokes George William, Post office, Road, Bath
 Stratford Young, 122 Manchester rd. Swindon
 Style & Gerrish, Blue Boar row, Market place, Salisbury
 Targett H. J. 66 Castle st. Salisbury
 Tarrant Edward, Wroughton, Swindon
 Tewkesbury W. C. 75 Victoria road, Swindon
 Tilley Harry, Bottlesford, Pewsey
 Treble Fredk. Wm. Wroughton, Swindon
 Treble Jn. Middle Woodford, Salisbury
 †Tucker R. D. 63 Commercial rd. Swindon
 Usher Frank, 32 Rampart rd. Salisbury
 †Usher G. W. 15 Church st. Trowbridge
 Walsh Charles Alfred & Son, East Tisbury, Tisbury
 †Walton John & Co. Limited, Mere; Maiden Bradley; Zeals; & Bourton, Dorset. **See advertisement**
 †White Henry (Melksham) Limited, High street, Melksham
 Whitehorn William, 13 Minster st. Salisbury
 Whiting C. J. 27 Maryport st. Devizes
 Whiting S. B. Gloucester st. Malmesbury
 Whitmarsh C. Horningsham, Warminster
 Wiltshire C. W. 37 Faringdon street, Swindon
 Wiltshire J. 46 Havelock st. Swindon
 Winslow F. 43 Commercial rd. Swindon

TAILORS & LIVERY OUTFITTERS.

Miles Alfred Webb & Company, 6, 8, 10 & 12 Brook st. Hanover square, London W. T A "Webb Miles, London;" T N 988 Mayfair

TALLOW CHANDLERS.

Sanger & Son, West Harnham, Salisbury

TANNERS.

Albion Chrome Works Limited, London road, Marlborough
 Nobes & Hunt Ltd. Downton, Salisbury
 Smith T. A. Factory la. Chippenham
 Ware Brothers Ltd. Endless street; Castle st. & Paynes hill, Salisbury

TARPAULIN MANUFACTURERS.

Edgington John & Co. Ltd. 19 Long lane EC & 108 Old Kent rd. London SE. T A "Abri, London"
 Piggott Brothers & Co. Limited, 220, 222 & 224 Bishopsgate, London EC. Telegrams, Piggott, London;" 'Phone 4850 London Wall
Unite John Limited, 291 & 293 Edgware road, London W

TARPAULIN & WATER-PROOF COVER MANUFACTURERS.

Morrison James & Sons Ltd. 222 Upper Thames street, London EC

TAR PAVING CONTRACTORS.

Crook C. & Sons, Shurnhold, Melksham
 Read & Son, 42 Fisherton st. Salisbury

TAVERNS.

See Public Houses.

TAXIDERMISTS.

See Bird & Animal Preservers.

TEA AGENT.

See Agent—Tea.

TEA DEALERS.

See Grocers & Tea Dealers.

TEA GARDENS.

Cleverley Jesse, Murhill, Limpley Stoke, Bath

Marsh Frank S. Bratton, Westbury & The Monastery, Edington, Westbury. **See advertisement****TEA MERCHANTS.**

International Tea Company's Stores Limited, 32 Brittox, Devizes; 127 High street, Marlborough; 23 Market place, Salisbury & 50 Market place, Warminster

TEA ROOMS.

See Refreshment Rooms.

TEACHERS & PROFESSORS.**Teacher of Dancing.**

Bandell Jn. H. 27 Milton rd. Swindon

Teachers of Drill.Barrett Walter, 96 West st. Warmnstr Liddiard Color-Sergt. Arthur J. Drill hall, Alfred street, Westbury
Still Color-Sergt. Samuel, Russell st. Wilton, Salisbury**Teachers of Languages.**Hellmann J. P. 43 St. Ann st. Salisbury
Pottle Mrs. Alice, 3 Bradford road, Trowbridge**Teachers of Music.**Adams Miss Ruth Emele, 19 Springfield road, Swindon
Apted Miss Edith A.L.C.M. 23 Park lane, Swindon
Baker Myrtle B. Miss A.L.C.M. 26 Victoria road, New Swindon
Bath Mrs. C. 40 Harcourt ter. Salisbury
Beech Mrs. E. 121 Broad st. Swindon
Berndt R. 34 Kingsbury st. Marlboro'
Bigwood Miss Edith, 64 Marshfield road, Chippenham
Bowey W. T. 3 Victoria rd. Salisbury
Brown Edmd. J. Amesbury, Salisbury
Dancey Miss S. 20 Dean st. Swindon
Davis Miss Ada L.L.C.M. 115 Dean street, Swindon
Dowding Miss Nellie, 46 Church st. Warminster
Draper A.W. 19 Sth. Broom pl. Devizes
Exton Miss F. 84 Kent rd. Swindon
Feltham Miss Eileen A.L.C.M. 26 Chester street, Swindon
Flann Miss May Constance, 105 County road, Swindon
Freeth Geo. H. 9 Causeway, Chippenham
Fry P. J. 24 Castle rd. Salisbury
Gale Jn. Jas. 48 Victoria rd. Swindon
Gaskell James A. Mus. T.C.L. 151 Victoria road, Swindon
Gillingham Miss Amy Eliza, 53 Commercial road, Swindon
Gray Miss Hilda L.L.C.M. Carfax st. Swindon
Hancock John, Bath rd. Melksham
Harris Mrs. C. E. Rosetree cottage, Pans lane, Devizes
Isborn Miss Frances, Southbroom cottage, Southbroom, Devizes
Johnson Byng, 63 Stafford st. Swindon
Lucas Miss Crissie C. High street, Cricklade, Wilts
Mathews A. C. 11 St. Ann st. Salisbury
Mathews Mrs. Francis Elise, 53 East-cott road, Swindon
Matthews Mrs. H. 5 Gordon rd. Swindon
Millard Miss M. 27 Wesley rd. Trowbridge
Millington A. R. 4 Wingfield road, TrowbridgeMillington W. 32 Stallard st. Trowbridge
Mizen Arthur Henry, 100 Trowbridge road, Bradford-on-Avon
Moore Miss Emily Marian A.L.C.M. 13 Gloucester terrace, Swindon
Moore Miss Ethel L.R.A.M., A.R.C.M. 115 Gloucester road, Trowbridge
Ogle Chas. H. Church st. Melksham
Papps A. 8 Westbourne rd. Trowbridge
Phipp J. F. 25 Maryport st. Devizes
Pullein Wm. Rose, 10 The Green, Calne
Roberts Miss F. 18 Kent rd. Swindon
Salisbury Miss Eleanor L.R.A.M. Kingsbury street, Marlborough
Salisbury W. E. Kingsbury st. Marlborough
Smith Miss A. Glades, 38 St. Ann street, Salisbury
Smith Miss E. 44 Avenue rd. Swindon
Smith Ernest, 17 Estcourt st. Devizes
Tanswell W. J. 40 Market pl. Wrmnstr
Tarrant Miss Elizabeth Mary Jane, 55 Broad street, Swindon
Trite W. H. 32 Bedwin st. Salisbury
Trumper Miss Alice Acton, Ivy house, Southbroom, Devizes
Weigall Cyril Townsend F.R.C.O. 52 Timbrell street, Trowbridge
Whittaker Harry, Chisledon, Swindon**Teachers of Shorthand.**Turner Miss Lilian, 12 Gloucester terrace, Swindon
Warren Albert H. Beckington villa, Burford road, Salisbury**TELEPHONE COMPANY.**

National Telephone Co. Ltd. (W. C. Iles, representative), 44 St. Margaret street, Bradford-on-Avon; 22 High st. Marlborough; 1 Queen st. Salisbury; 1 West street, Wilton, Salisbury; 181 Victoria rd. Swindon; Court street, Trowbridge; 9 East street, Warminster & Hilper-ton, Trowbridge

TELEPHONE & TELEGRAPH CABLE MANUFACTURERS.**India Rubber, Gutta Percha & Telegraph Works Co. Limited;** offices, 100 to 106 Cannon st. London E C; works, Silvertown, London E; branch, 22 Victoria street, Bristol***TEMPERANCE HALLS.**

See Public Halls.

TEMPERANCE HOTELS.Adams Miss Harriet A. 40 Stallard street, Trowbridge
Angel, W. Brown, 8 High st. Marlboro'
Avery William Thomas, High street, Highworth, Swindon
Ball George, 2 Station road, Swindon
Box Jn. M. 1 Silver st. Warminster
Drew Mrs. Bessie, 3 Hill st. Trowbridge
Evans Mrs. B. Salisbury rd. Marlboro'
Hope Jn. 1 London rd. Marlborough
Maslen E. N. 62 & 63 Market place, Chippenham
Miller Mrs. E. C. Bath rd. Melksham
Pine Thos. 5 Winchester st. Salisbury
Pocock Miss Amy Frances, 103 Fisherton street, Salisbury
Reynolds Mrs. Annie, Market pl. Mere
Slocomb W. 61 Castle st. Trowbridge
Starr Mrs. E. 39 Regent st. Swindon
Swift's Temperance & Commercial Hotel (Harry Hiscock, proprietor), 95 Fisherton street, Salisbury
Walker Frank, 2 High st. Devizes
Wellington (Samuel Beart Foss), 15 Gloucester street, Swindon**TENNIS CLUBS.**

See Clubs—Tennis.

TENT & MARQUEE MAKERS.

Taylor E. Budbury, Bradford-on-Avon

Edgington John & Co. Ltd. 19 Long lane EC & 108 Old Kent rd. London SE. T A "Abri, London"
Piggott Brothers & Co. Limited, 220, 222 & 224 Bishopsgate, London EC. Telegrams, "Piggott, London;" 'Phone, 4850 London Wall
Unite John Limited, 291 & 293 Edgware road, London W**TENT & MARQUEE PROPRIETORS.**Bendry Isaac, High st. Wootton Bassett
Salter John, North street, Salisbury. **See advertisement****THATCHERS.**Bailey William, Alton Priors, Pewsey
Baughn William, The Wragg, Highworth, Swindon
Bennett William, Codford St. Mary
Blackman William, Bushall, Pewsey
Chun Edward, Mildenhall, Marlboro'
Cooper George, Sutton Veny, Warmnstr
Curtis Eli, 30 Brook st. Warminster
Curtis Pike, 34 Chapel st. Warminster
Edwards Henry, Bradenstoke-cum-Clack, Chippenham
Everley Jacob, Bishopstrow, Warmnstr
Feltham J. Corton, Upton Lovel
Fookes George, Lane end, Corsley, Warminster
Giddings Charles, Chirton, Devizes
Giddings Thomas, Urchfont
Giles John, Bank, North Bradley, Trowbridge
Gray Stephen, Hinton Parva, Swindon
Head John, Milton, Pewsey
Hiscock Jacob, Easterton
Hiscock William, All Cannings, Devizes
Morse William George, Lydiard Millicent, Purton
Neate Alfred, Long street, Pewsey
O'Leary Edward, Keevil, Trowbridge
Palmer Geo. Broad Town, Swindon
Pearce F. Manningford Bruce, Pewsey
Pearce George, Wilcot, Pewsey
Pearce Thomas, Wilcot, Pewsey
Simper Edmund Jas. Stapleford, Slisbury
Tarrant Joseph, Southcott, Pewsey
Tombs Robt. Blunsdon St. Andrew, Swindon
White William, Hinton, Trowbridge
Willoughby John, Liddington, Swindon
Yeates I. Fittleton, Salisbury**THEATRES.**Empire (Alfred Manners, manager), Victoria road, Swindon
Salisbury Picturedrome & Theatre Co. Limited (Albany Ward, managing director), County hall, Endless street & Castle st. Salisbury**THRASHING MACHINE OWNERS.**

See Agricultural Machine Owners.

TICKET WRITER.

Sweetman L. E. 24 Regent circus, Swindon

TILE MAKERS.

See Brick & Tile Makers.

TILE MERCHANTS.

See Brick & Tile Merchants.

TILERS.Gale Edwin, Box, Chippenham
Hayward John, Hankerton, Malmsbry
Melsom Geo. Castle Combe, Chippenham
Pike Isaac, Bristol st. Malmesbury
Rice Henry, Sherston, Malmesbury
Rice John, Sherston, Malmesbury
Taylor D. Castle Combe, Chippenham**TIMBER DEALER.**

Bath J. H. 78 Ashton st. Trowbridge

TIMBER MERCHANTS.

[Full lists of this trade in United Kingdom, see Building Trades Directory. Price 30s.]

Ash Henry, Northgate street, The Island & Commercial road, Devizes
 Barnes E. J. & Sons, Midland saw mills, Swindon
 Bent William, Derry hill, Calne
 Brown Edwin & Son, Hilperton, Trowbridge
 Building Material Co. (The) (F. E. Hale), 52 Fisherton st. Salisbury
 Butcher Robert & Son, 39 George st. & 14 Church street, Warminster
 Chalk W. Woodfalls, Downton, Salisbury
 Chivers W. E. & Sons, 29 Sheep st. Devizes. **See advertisement**
 Ettwell William, Ball, Pewsey
 Godwin F. Lyneham, Chippenham
 Green J. Woodfalls, Downton, Salisbury
 Hill Mark, Imber road, Warminster
 Holbrow William James, Avon mills, Limpley Stoke, Bath
 Holder E. Langley Fitzurse, Chippenham
 Hurn Brothers, The Ark; saw mills, Melksham station, Melksham
 Orchard & Co. Biddestone, Chippenham
 Polden & Feltham, Chitterne, Codford St. Mary
 Ponting Henry E. Park rd. Malsbry
 Robbins, Lane & Pinniger Limited, Honey Street wharf, Woodborough, near Pewsey
 Twine Bros. Vasterne bridge, Wootton Bassett
 Warner Mark, Woodfalls, Downton, Salisbury
 Weekes James, Morgan's Vale, Downton, Salisbury
 Yeo Daniel Joseph (english), 18 Marlborough road, Swindon
 Young W. J. & C. S. 86 Gigant st. Salisbury

TINMEN, BRAZIERS & TIN PLATE WORKERS.

Adey Wm. High st. Malmesbury
 Bannister H. H. Durrington, Salisbury
 Bigwood Lewin Jn. High st. Melksham
 Cox Frank, Martin's buildings, The Halve, Trowbridge
 Dismore Benjamin, Castle st. Mere
 Harfitt Mrs. E. 13 Salt la. Salisbury
 Harfitt Henry, Friary lane, Salisbury
 Jones S. Eastrop, Highworth, Swindon
 Mundy Oliver, 5 Narrow Wine street, Trowbridge
 Payne A. S. 73 Victoria rd. Swindon
 Selve James & Son, North st. Pewsey
 Smith George, Fore street, Westbury
 White Thomas Henry, 2 Sidmouth st. Devizes; & at Market Lavington

TINMEN'S & COPPERSMITHS' FURNITURE MANUFACTURERS.

Banks & Davis (late Pipe & Banks), River street, Deritend, Birmingham

TIN PLATE BOX MAKERS.

Brown E. & Son, Hilperton, Trowbridge

TOBACCO MANUFACTURERS.

Anstie E. & W. Limited, New Park street, Devizes
 Stevens H. & Co. 38 & 40 Silver st. Salisbury

TOBACCONISTS.

Andrews Mrs. M. 5 Milton rd. Swindon
 Archard F. 8 Shambles, Bradford-on-A
 Astill Arthur E. 24 Wood st. Swindon
 Bailey Chas. A. High st. Malmesbury
 Bane T. P. 133 High st. Marlborough
 Brooks Miss M. S. 35 Oxford ter. Swindon
 Cadel P. B. 24 Faringdon st. Swindon
 Chivers Harry & Alfred, 17 Maryport street, Devizes
 Cook Miss Jane, Ludgershall, Andover
 Cooke Arthur, High st. Malmesbury
 Denston & Co. 25 Stallard st. Trowbridge
 Dodgson W. F. 59 Devizes rd. Swindon

Dorrell J. 9 Winchester st. Salisbury
 Dowswell Hy. 14 Causeway, Chippenham
 Dudman Chas. Ludgershall, Andover, Wilts

Field William, High st. Corsham
 Flexen Brothers, Wardour, Tisbury
 Flocks & Manning, High st. Melksham
 Ford Joseph, Codford St. Mary
 Fulker H. J. 48 Catherine st. Salisbury
 Gardner Mrs. E. 29 & 30 Fleet street, Swindon
 Gardner R. S. 5 Silver st. Trowbridge
 Garrett Bros. 13 Fore st. Trowbridge
 Glass W. M. 16 High st. Marlborough
 Goode C. G. Market cross, Malmesbury
 Gray Saml. 47 Faringdon st. Swindon
 Hardy & Son (wholesale), 25 & 31 Brown street, Salisbury
 Haskeel & Co. 31 Market pl. Salisbury
 Hawkins F. J. 16 Northgate st. Devizes
 Hayward W. G. High st. Cricklade
 Hine W. H. 17 Regent circus, Swindon
 Hollick William, 129 South Western road, Salisbury
 Humphreys F. 2 Bath road, Swindon
 Hurley Thos. 11 Church st. Trowbridge
 Jeffery W. H. 51 Winchester st. Salisbury
 Jones Walter, High st. Malmesbury
 Knott Walt. A. 9 Sidmouth st. Devizes
 Macey & Jeffrey, 19 Minster st. Salisbury
 Mapstone Jn. Hy. 4 London rd. Calne
 Martin J. & Co. 30 Regent st. Swindon
 Nutbeam Mrs. A. 9 Fish row, Salisbury
 Paget Edwd. 98 Victoria rd. Swindon
 Paintin & Co. 2 Regent circus, Swindon
 Payne Miss Bertha, 5 Cambria Bridge road, Swindon
 Pike Frank (wholesale & retail), 25 Fisherton street, Salisbury
 Ragg Clavell Watkins, 142 Fisherton street, Salisbury
 Rawley Mrs. E. 22 Bridge st. Swindon
 Reveley Ernest, 7 Station rd. Swindon
 Reveley Ernest P. 56 Fleet st. Swindon
 Smith Mrs. Ann, 37 Market street, Bradford-on-Avon
 Smith F. C. 84 Cricklade rd. Swindon
 Steadman H. & Son, 6 Market place, Warminster
 Stowe Charles William, 1 Red Hat lane, Trowbridge
 Tanswell H. 16 High st. Warminster
 Taylor William, Post office, Charlton, Malmesbury
 Turpin Harry, 15 Castle st. Salisbury
 Weston T. M. 54 Northgate st. Devizes
 Willis Samuel, Market place, Pewsey
 Willsdon Thos. High st. Malmesbury
 Wood P. C. 60 Market pl. Chippenham
 Young Hy. 4 Little Brittox, Devizes

TOMATO GROWER.

King Walter, Castle garden, Devizes

TOY DEALERS.

Flocks & Manning, High st. Melksham
 McTier F. Kingsbury st. Marlborough
 Springford Fdk. 20 Market pl. Devizes
 Taplin Henry, 10 Brittox, Devizes

TRACTION ENGINE MFRS.

Brown & May Limited, Devizes

TRACTION ENGINE PROPTRS.

Summers F. 21 Estcourt st. Devizes

TRADE MARK REGISTRATION OFFICES.

Boult, Wade & Tennant, 111 Hatton garden, London E C

TRADE PROTECTION SOCIETIES.

Salisbury & District Mutual Trade Protection Society (Renda. & Bradford, solicitors & managers), New Sarum house, Minster st. Salisbury
 South Wilts Trade Protection Society (James Keith Dowden, sec. & mgr.); offices, Bank chambers, 8 Castle st. Salisbury

Wilts & West Counties Trade Protection Association (Edwin Lewis, district representative), 45a, Market place, Chippenham

TRAVELLERS—COMMERCIAL.

Andrews G. 52 Gloucester rd. Trowbridge
 Austin Albert (brewers'), 20 Bradley road, Trowbridge
 Barratt Charles Frederick, 123 Gloucester road, Trowbridge
 Biggs Seward, 36 Castle rd. Salisbury
 Biss Charles, 15 Church fds. Salisbury
 Brooks Eben, 2 The Maples, Devizes road, Salisbury
 Catterson Samuel Prince, St. Helens, Bath
 Chappell A. L. 67 Castle rd. Salisbury
 Clark Charles Herbert (brewers'), 35 Innox road, Trowbridge
 Clissold Adolphus, 8 Devizes rd. Salisbury
 Cochrane Samuel P. Ivy bank, Limpley Stoke, Bath
 Cole Edward, Ivy view, Crudwell, Malmesbury
 Cooper Albert F. Simonds road, Ludgershall, Andover
 Crees George William Benjamin, 28 Hilperton road, Trowbridge
 Dixon William, Lyndhurst, Chapman-slade, Westbury
 Drew Walter, 17 Folkestone road, East Harnham, Salisbury
 Elliott Albert Victor, 20 Drynham road, Trowbridge
 Gibson Jn. 41 Avenue rd. Trowbridge
 Godfrey O. 73 Castle rd. Salisbury
 Grist F. 6 Devizes road, Salisbury
 Hart Wm. High st. Wootton Bassett
 Hewer Rupert, Quemerford, Calne
 Holman C. S. 37 Brown st. Salisbury
 Horton Charles (brewers'), 24 Avenue road, Trowbridge
 Major Hy. W. 59 Wilton rd. Salisbury
 Malings H. F. 23 Westbourne road, Trowbridge
 Milsom Hy. Jas. Box, Chippenham
 Pearce Joseph Samuel, Simonds rd. Ludgershall, Andover, Wilts
 Pearce S. 6 Estcourt terrace, Devizes
 Pepler H. B. 23 Victoria rd. Devizes
 Pinniger James, 18 Westbourne gardens, Trowbridge
 Prince G. F. 19 Wilton rd. Salisbury
 Radford Frederick George, Ingleside, Imber road, Warminster
 Roynon G. E. Ludgershall, Andover
 Sargent Richard, 45 Trowbridge road, Bradford-on-Avon
 Sargent Walter Henry, 5 The Mall, Bath road, Swindon
 Thomas William, 30 Westbourne rd. Trowbridge
 Thompson Ernest, Hook villa, Lydiard Tregoze, Wootton Bassett
 West Albert, Grasmere, Commercial road, Devizes
 White Henry Charles Bartlett, 34 Castle road, Salisbury
 Wingfield Jas. 7 Hulse rd. Salisbury

TRAVELLING DRAPERS.

See Drapers.

TRICYCLE DEALERS.

See Cycle Dealers.

TRUFFLE DEALERS.

Collins Alfred Newton, Winterslow common, Salisbury
 Yeates T. Mid. Winterslow, Salisbury

TUBE MAKERS.

Hildick & Hildick, wrought iron for gas, steam & water, Walsall tube works, Walsall, Staffordshire

TURNERS—WOOD.

Collins William, West Winterslow, Salisbury
 Deverell Robert, Chittoe, Chippenham
 Kington George, 7 Winchester street, Salisbury

Long John & Son, Loop hill, Bromham, Chippenham
 Moore John Thos. 9 Sheep st. Devizes
 Player George, 44 Milford st. Salisbury
 Watts Frederick, 40 St. Mary street, Chippenham

TWINE MANUFACTURERS.

See Rope & Twine Manufacturers.

TYPEWRITER MANUFACTURERS.

Salter Typewriter Co. "Salter Typewriter" (manufactured by George Salter & Co. West Bromwich); head office & works, West Bromwich

UMBRELLA MAKERS.

Marked thus † are Repairers only.

Brain Thomas & Son, 4 Victoria rd. Swindon
 Cave John, 14 Sidmouth st. Devizes
 Hack & Drake, Clifton st. Swindon
 †Hurley E. 27 Castle st. Trowbridge
 †Jones Chas. Lord's lane, Chippenham
 Jones Joseph Henry, 57 Regent street & 34 Fleet street, Swindon
 Sheppard G. 6 East st. Warminster
 Sims Miss T. 10 Church st. Trowbridge
 Taylor Jn. 119 Castle st. Salisbury
 White Mrs. Sarah, 19 Queen st. Salisbury
 Wood P. C. 60 Market pl. Chippenham

UNDERTAKERS.

Baker Hy. J. Maiden Bradley, Bath
 Barber Saml. 44 New st. Salisbury
 Beazley Wm. 1 North street, Calne
 Berrett Francis Walter, Steeple Ashton, Trowbridge
 Brown E. & Son, Hilperton, Trowbridge
 Brown W. J. Sutton Veny, Warminster
 Butcher Robert & Son, 39 George st. & 14 Church street, Warminster
 Chivers William E. & Sons, 29 Sheep street, Devizes. **See advertisement**
 Collins C. & Son, 134 Devizes road & York road, Salisbury
 Cordy Hy. Jas. High st. Malmesbury
 Curtis F. & Son, 11 Portway & Weymouth street, Warminster
 Drew E. J. & Son, Oxford rd. Calne. **See advertisement**
 Dyer H. J. & Son, Box, Chippenham
 Franklin T. L. High street, Cricklade
 Goddard & Co. 55 Milford st. Salisbury
 Kellow Mrs. F. Laverstock, Salisbury
 Looker Henry C. Lower Stratton, Stratton St. Margaret, Swindon
 Manning Arthur & Co. Lowbourne, Melksham
 Matthews H. & C. Burnham rd. Malmesbury
 Matthews C. G. Hilperton, Trowbridge
 Merrett Edwin, Pickwick rd. Corsham
 Neate Charles E. & Sons, 24 Maryport street & 35 Market place, Devizes & High street, Pewsey
 Neate Stephen H. 34 High street, Marlborough
 New Francis & Son, Chilton Foliat, Hungerford
 Perrett Geo. & Sons, Rowde, Devizes
 Polden & Feltham, Chitterne, Codford St. Mary
 Rawlings George Herbert, 49 Blue Boar row, Market place, Salisbury
 Salway G. S. & Son, 23 River street, Chippenham
 Sheppard & Sons, Ogbourne St. George, Marlborough
 Skerten Arthur, 2 Queen st. Swindon
 Skerten Richard, 1 Queen st. Swindon
 Smith A. E. 22 Gordon rd. Swindon
 Waight Frederick John, Manningford Bruce, Pewsey
 White C. W. & Son, 15 Fisherton st. Salisbury
 White Fdk. I. Islington, Trowbridge
 White Henry (Melksham) Limited, High street, Melksham
 Whitmarsh William J. Netheravon

UPHOLSTERERS.

Budd Wltr. S. 5 & 6 High st. Devizes
 Bush George, Market pl, Warminster
 Davidson Jn. 13 Meadow rd. Salisbury
 Davis R. 37 Boreham rd. Warminster
 Edwards John, 68 New st. Salisbury
 Foley Hy. J. 17 Wilton rd. Salisbury
 Foreman E. 10 Sambourne rd. Warminster
 Free Wm. E. High st. Marlborough
 Harfitt L. L. 73 Exeter st. Salisbury
 Hussey J. Market Lavington
 Manning Arthur & Co. Lowbourne, Melksham
 Moody C. & Sons, 30 & 32 Fisherton street, Salisbury
 Neate Charles Edward & Sons, 24 Maryport street & 35 Market place, Devizes; & at Pewsey
 Noah Mrs. S. A. 7 New st. Salisbury
 Randall Arthur William, 7 Reads pl. Maryport street, Devizes
 Rawlings George Herbert, 49 Blue Boar row, Market place, Salisbury
 Simmonds Frank, 38 Catherine street, Salisbury
 Sloper Charles & Son, 11, 12, 14 & 15 Brittox, Devizes
 Tapp Miss Alice, 28 Chipper lane, Salisbury
 Watts Walter James, Marston Maisey, Cricklade
 Webb & Co. 51 Market pl. Warminster

VALUERS.

See Appraisers & Valuers.

VAN, CART & WAGON BUILDERS.

Baker Henry J. Maiden Bradley, Bath
 Berrett Francis Walter, Steeple Ashton, Trowbridge
 Gye Joseph Edwd. Market Lavington
 Hiscock W. I. Mill la. Trowbridge
 Humphries & Sons, Wagon works, London road, Chippenham
 Waight & Son, Manningford Bruce, Pewsey
 Whatley & Co. Avonside works, Pewsey

VENTILATING ENGINERS.

See Engineers—Ventilating.

VERMIN DESTROYERS.

Harris Thomas, Worton, Potterne
 Holloway James, Worton, Potterne

VETERINARY SURGEONS.

Entered in the Register of Veterinary Surgeons.

Marked thus * is a Fellow of the Royal College of Veterinary Surgeons.

Marked thus † are Members of the Royal College of Veterinary Surgeons.

†Bazley Frank, 5 Estcourt st. Devizes
 †Bazley Thomas, Staverton, Trowbridge
 †Berry Edward, Pickwick house, Pickwick, Corsham
 †Blanchard Sidney James, Churchill house, Donhead St. Mary, Salisbury
 †Broad William T. D. 11 The Parade, Marlborough
 †Coleman John Charles, 1 Croft road, Swindon & 3 New road, Calne
 †Cundell Francis Hy. Willis, Embro house, Devizes road, Swindon
 Duck John, London road & Angel road, Marlborough
 †Gollidge Jacob, 62 Wingfield road, Trowbridge
 †Harding E. R. 40 Fisherton st. Salisbury
 †Hindle Thomas William Warburton, Sunnyside, Gloucester rd. Malmesbury
 †James I. Pickwick road, Corsham
 †Lawrence E. 30 Marlboro' rd. Swindon
 Neale, Duncan, Sherston, Malmesbury
 Neale M. Sherston, Malmesbury
 †Parr Geo. 47 Endless st. Salisbury
 *Pettifer T. Valentine, Crudwell, Malmesbury; & The Knoll, Tetbury
 †Webster William, Craven house, Silver street, Warminster
 †Williams G. H. 2 Langley rd. Chippenham

VETERINARY CHEMICAL MANUFACTURERS.

Pettifer Stephen & Sons (veterinary chemists to H.M. The King), Crudwell, Malmesbury

**VULCANIZERS.**

Collett S. & Co. 58 Catherine street, Salisbury. **See advertisement**

WAGON BUILDERS.

See Van, Cart & Wagon Builders.

WAGON COVER MANUFACTURERS.

Morrison James & Son Limited, High st.; factory, The Parade, Marlborough

Piggott Brothers & Co. Limited, 220, 222 & 224 Bishopsgate, London E.C. Telegrams, "Piggott, London;" Phone, 4850 London Wall

WALL PAPER MANUFACTURERS.

Cotterell Brothers Ltd. Clare street; Marsh street & Baldwin street, Bristol. T N 3510 (2 lines)

WARDROBE DEALERS.

Dawes Mrs. Selina, 99 Commercial road, Swindon
 Farmer Mrs. L. J. 28 The Parade, Marlborough
 Gayler Alfd. B. 1 Andover st. Swindon
 Gayler Mrs. Annie. 172 Cricklade rd. Swindon
 Gee Mrs. L. High street, Cricklade
 Isworth Mrs. Mary, 42 Winchester st. Salisbury
 Kilminster Mrs. E. High st. Cricklade
 Proffitt W. 102 Cricklade rd. Swindon
 Wilson Mrs. M. 27 Regent circus, Swindon

WAREHOUSEMEN.

Bennett Thomas B. 3 Market place & 6 Butcher row, Salisbury
 Sly Jas. Hy. 35 Market pl. Warminster
 Walton John & Co. Limited, Mere, Wilts; Maiden Bradley; Zeals & Bourton, Dorset. **See advertisement**

WATCH & CLOCK MAKERS.

See also Clock Makers.

Allen W. V. Market Lavington
 Asbridge J. 23 Fisherton st. Salisbury
 Baker George, High street, Highworth, Swindon
 Baker J. C. High st. Highwrth. Swindon
 Biggs Herbert, 29 Brittox, Devizes
 Bishop William & Son, 6 & 7 Fore street, Trowbridge
 Brett F. G. High street, Corsham
 Brown Alexander, 12 Market street, Bradford-on-Avon
 Bullock Tom, 40 Market pl. Chippenham
 Burn Leonard V. 26 Market place, Devizes
 Buy John, Sutton Benger, Chippenham
 Canaway Rt. 17 Winchester st. Salisbury
 Carter William & Son, 3 & 5 Minster street, Salisbury
 Chambers O. B. 37 Market pl. Warminster
 Chivers J. & Son, 11 High st. Marlborough
 Clark Arthur C. Brook st. Westbury
 Cleverly Mrs. H. J. High st. Melksham
 Clifford Francis (repairer), South st. Wilton, Salisbury
 Cole Thomas, 6 Sidmouth st. Devizes
 Collier S. W. 25 Commercial rd. Swindon
 Cottell Bros. 26 Regent st. Swindon
 Cox Charles Edwin, 45 Castle street & 48 Stallard street, Trowbridge
 Davis William Clifford, High street, Highworth, Swindon
 Deacon Hy. Warminster rd. Westbury
 Deacon Hubert Jn. 13 Wood st. Swindon
 Dickinson Henry Stanley, 53 Market place, Chippenham
 Dixon Frnk. S. 36 Winchester st. Salisbury

WATCH & CLOCK MAKERS—continued.
 Ferris Samuel, 1 Church st. Calne
 Gater & Rumbold, 26 Catherine st. Salisbury
 Gough Wilfred, Salisbury street, Mere, Wilts
 Gray & Son, High street, Melksham
 Gray Fdk. 10 Market pl. Warminster
 Grose Alfred, 18 Regent st. Swindon
 Harris Miss B. Warminster rd. Westbury
 Haslehurst Sl. Hy. 22 Market pl. Devizes
 Hermann Jacob, 5 Queen st. Salisbury
 Hooper S. & Son, Salisbury street, Mere, Wilts
 Hough William, Amesbury, Salisbury
 Howlett Frederick (repairer), 33 Newtown, Trowbridge
 Johnson H. J. & Co. 1 Maryport st. Devizes
 Kendall Wm. Winter, Wardour, Tisbury
 King James (repairer), 91 New Park street, Devizes
 Knee Wm. Chas. Bank st. Melksham
 Knight Walt. 3 Market pl. Warminster
 Lay Edwin Jn. 17 Bath rd. Swindon
 Macklin James & Son, 7 Catherine street, Salisbury. **See advertisement**
 Mapson William, High st. Pewsey
 Morse Frederick Mark (repairer), 82 Victoria road, Swindon
 Newton T. W. 87 Fisherton st. Salisbury
 Palmer S. The Bridge, Chippenham
 Payne E. 3 Shambles, Bradford-on-Avon
 Pearse G. T. 15 Fore st. Trowbridge
 Puce James, 123 Victoria rd. Swindon
 Purnell J. 72 Bradford rd. Trowbridge
 Read Thomas Edward, Aldbourne
 Riddick Jas. High st. Wootton Bassett
 Budge Saml. 21 Regent st. Swindon
 Sattely William, Sherston, Malmesbury
 Schmitz John, 201 Rodbourne road, Swindon
 Sheppard William, Netheravon
 Silverthorn S. E. 50 Catherine st. Salisbury
 Sly Thomas & Son, 51 Blue Boar row, Market place, Salisbury
 Smart Danl. G. 75 High st. Marlborough
 Smith Clement J. 34 Market pl. Devizes
 Spratt John (repairer), Wootton Rivers, Marlborough
 Stedman Alfred, Wardour, Tisbury
 Terry E. M. & Son, 13 Canal, Salisbury
 Truscott T. 22 Roundstone st. Trowbridge
 Veal William, 87 Regent st. Swindon
 Walker James, High st. Malmesbury
 Watts Hy. Robt. Maristow st. Westbury
 Williams Lewis, 2 Fleet st. Swindon
 Williams Wm. Pickwick rd. Corsham
 Worsfold Wm. Ludgershall, Andover
 Yarnold F. W. Gloucester st. Malmesbury
[Full lists of this trade in United Kingdom, see Watch & Jewellery Trades Directory.]

WATER COMPANIES & WORKS.

Bradford-on-Avon Water Works (R. B. Lees, manager), Town Hall chambers. Bradford-on-Avon; (Pumping station) (George Berry, engineer), Avoncliff, Winsley, Bradford-on-Avon
 Calne Water Works Co. Lim. (B. John Spackman, solicitor & sec.; Hy. Jas. Gunning, collector; Jn. Gunning, manager), Calne
 Corsham Water Works Co. Limited (Lewin Spackman, sec.), High st. Corsham
 Devizes Water Works (J. W. Holloway, manager for the corporation), Gas works, Devizes
 Fisherton Anger & Bemerton Water Works Co. (S. B. Smith, sec.), 53 Canal, Salisbury
 Heytesbury Water Co. Limited (R. H. H. Eden, manager), Heytesbury estate office, Heytesbury
 Malmesbury Borough Water Works (Herbert Ratcliffe, engineer), Holloway, Malmesbury

Pewsey Water Works (Robert Dixon, clerk; William Bolland, caretaker), Pewsey
 Salisbury Corporation Water Works (Harry Walters, engineer in charge), Wyndham road, Salisbury
 Trowbridge Water Co. (A. J. Knowles, res. mgr.), 22 Silver st. Trowbridge
 Warminster Urban Council (Herbert John Wakeman, clerk); office, Market place, Warminster
 Westbury & Dilton Marsh Joint Water Committee (John Callaway, clerk; H. S. H. Waylen, treas.); office, Laverton institute, Westbury

WATER FINDER.

Mullins Joseph, Colerne, Chippenham

WATER SUPPLY TO MANSIONS.

Duke & Ockenden Ltd. 126 Southwark st. London S E; & Littlehampton. **See advertisement**

WATER WORKS CONTRACTORS.

Ash Henry, Northgate street, The Island & Commercial road, Devizes

WATERCRESS GROWERS.

Hitchings Harry, Fovant, Salisbury
 Lawford George, Church Hill villa, Bishopstone, Shrivenham (Berks)
 Maisey Robt. Ramsbury, Hungerford
 Titchener David, West end, Bishopstone, Shrivenham (Berks)
 Williamson R. W. Bower Chalke, Salisbury

WATERPROOF CLOTHING MANUFACTURERS.

India Rubber, Gutta Percha & Telegraph Works Co. Limited,
 100 to 196 Cannon st. London E C; works, Silvertown, London E; branch, 22 Victoria street, Bristol

WATERPROOFERS.

Cording John C. & Co. Ltd. (original Cordings), 19 Piccadilly W (corner of Air street) & 35 St. James' street, London S W

WEDDING TROUSSEAU MANUFACTURERS.

Robinson & Cleaver Limited (of Belfast), 156 to 170 Regent street W; 61 to 70 Kingly street W; 1 to 13 Beak street W & 101, 102 & 103 Cheapside, London E C (T N 5441 Gerrard) & 22 Church st. Liverpool; factories, Banbridge, co. Down & Belfast, Ireland

WEIGHING MACHINE MAKERS—PATENT.

Avery W. & T. Ltd.
 Bournemouth, 127a, Holdenhurst rd
 Salisbury, 100a, Fisherton street
 Yeovil, 63 South street

Poupard T. J. Ltd. Standard works, 134 Tooley street, London S E

WEIGHING MACHINE MFRS.

Poupard William & Son, Blackfriars works, Havil street, Camberwell, London S E Specially for corn & coal merchants

WELL BORERS & SINKERS.

Gale Edwin, North Newton, Pewsey
 Hobbs J. & Sons, Idmiston, Salisbury
 Ockenden F. W. Wilton rd. Salisbury
 Powell Matthew, Sherston, Malmesbury
Rendell F. & Sons (& contractors for complete water supplies), 11, 12 & 29 St. John street, Devizes. **See advertisement**

Whatley & Co. Avonside works, Pewsey

Duke & Ockenden Ltd. 126 Southwark street, London S E; & Littlehampton. **See advertisement**

WHARFINGERS.

Wilts & Berks Canal Co. (H. Greenwood, wharfinger), Dunsford wharf, Drove road, Swindon

WHEELWRIGHTS.

Alder & Sons, 4 & 5 Stallard street & 6 Innox, Trowbridge
 Alford W. F. Whiteparish, Salisbury
 Bailey & Sons, Upavon, Pewsey
 Baker Henry J. Maiden Bradley, Bath
 Barnett W. Mildenhall, Marlborough
 Barrett H. Hy. Wroughton, Swindon
 Barter Bros. Sutton Veny, Warminster
 Berrett Francis Walter, Steeple Ashton, Trowbridge
 Betteridge A. W. Gt. Bedwyn, Hungerford
 Bishop James, Semington, Trowbridge
 Bizley Wm. 2 Albert street, Swindon
 Bugg Arthur Henry, Cross roads, Stratton St. Margaret, Swindon
 Burbidge William, Steeple Ashton, Trowbridge
 Burton F. & P. Amesbury, Salisbury
 Carter Jn. Imber, Codford St. Mary
 Chalk William, Downton, Salisbury
 Chequer Henry & Son, Coxstalls, Wootton Bassett
 Chequer E. Brinkworth, Chippenham
 Chequer E. E. 28 Tugela rd. Chippenham
 Clarke R. & Son, Gunville East, Salisbury
 Clifford Thomas Hubert, Brinkworth, Chippenham
 Cook David, Aldbourne
 Creed Charles E. Semley, Shaftesbury
 Donell E. 48 Northgate st. Devizes
 Down Alfd. E. jun. Boreham, Warminster
 Dunford James Thomas, Fonthill Gifford, Hindon
 Earley William, Gastard, Corsham
 Eatwell Thomas, Broad Hinton, Swindon
 Edwards Thomas W. Urchfont, Wilts
 Eels A. C. Castle Combe, Chippenham
 Elliott F. G. 23 & 25 Greencroft st. Salisbury
 Elliott William, Quemerford, Calne
 Everett William, Hanging Langford, Steeple Langford
 Eyres & Sons, Pitton, Salisbury
 Eyres Edward, Alderbury, Salisbury
 Flower George, Bratton, Westbury
 Giddins E. Lydiard Millicent, Purton
 Gilbert Ernest, Collingbourne Ducie, Marlborough
 Goodenough A. Compton Bassett, Calne
 Gough Thomas Grant, Shrewton
 Grant Mrs. Emily, Stapleford, Salisbury
 Gregory Wm. Thos. Sutton Benger, Chippenham; & at Christian Malfrd
 Gve Joseph Edward, Market Lavington
 Hansford William, Ansty, Salisbury
 Harding Henry John, Broughton Gifford, Melksham
 Harding Henry Luke, Upper Woodford, Salisbury
 Hare H. 27 West st. Wilton, Salisbury
 Harrington Harry, Ludwell, Salisbury
 Hill Thomas Henry & Son, Brewery st. Highworth, Swindon
 Hillier Henry, Yatesbury, Calne
 Hiscock Charles, Great Somerford, Chippenham
 Hitchings Frank & Ernest, Lea, Malmesbury
 Horn E. Upper Chute, Chute, Andover
 Hulands Herbert C. E. Yatton Keynell, Chippenham
 Humphries & Sons, The Wagon works, London road, Chippenham
 Hunt & Son, Heddington, Calne
 Hunt Amos, Downton, Salisbury
 Jeffery T. & Son, Shrewton
 Jones Jsph. & Son, Spa rd. Melksham
 Jordan E. 20 Frome road, Trowbridge
 Kendall Oliver, Landford, Salisbury
 Liddiard Thomas, Crofton, Great Bedwyn, Hungerford
 Lovelock Walter, Ball, Pewsey
 Maidment Edwin & Perman, Burton, Mere, Wilts

Maidment John, Upton Scudamore, Warminster
 Marchant H. T. Semley, Shaftesbury
 Matthews Charles George, Hilperton. Trowbridge
 Maynard J. W. Station rd. Corsham
 Mead Daniel Foot, West Lavington, Littleton Panell
 Mearshall George, Winterbourne Bassett, Swindon
 Miles H. William, Minety, Malmesbury
 Miles M. Henry, Minety, Malmesbury
 Millard Hy. Dilton Marsh, Westbury
 Miller John, Tinhead, Westbury
 Milsom W.A. Victor, Box, Chippenham
 Mundy & Son, Gt. Wishford, Salisbury
 Offer Geo. 29 Southbroom pl. Devizes
 Palmer John Howard, Bremhill, Calne
 Pearce J. Corsley heath, Corsley, Warminster
 Perrett Geo. & Sons, Rowde, Devizes
 Phillips J. Shalbourn, Hungerford
 Pierce George, Collingbourne Kingston, Marlborough
 Potter George, Russell sq. Marlboro'
 Pragnell Egbert H. Farley, Salisbury
 Quinton A. 18 Pennyfarthing st. Salisbury
 Ratcliffe T. S. Sherston, Malmesbury
 Read James, Wylve
 Read Walter Harry, Ship inn, Castle street, Mere, Wilts
 Reynolds James, West Dean, Salisbury
 Saunders Albert Charles, Meadow rd. Salisbury
 Selman T. Audley road, Chippenham
 Sheppard & Sons, Ogbourne St. George, Marlborough
 Shewring Edwin, Sherston Magna, Malmesbury
 Shore James, West Lavington, Littleton Panell
 Smith & Rowden, Winterbourn Gunner, Salisbury
 Smith Edward John, Ashley, Box, Chippenham
 Smith Mrs. Georgina, Knockdown, Sherston, Malmesbury
 Spicer Mortimer, Ludgershall, Andover
 Tanner William, Colerne, Chippenham
 Thomas T. G. 11 The Down, Trowbridge
 Thorne J. W. Crudwell, Malmesbury
 Townsend Chas. Kingsdown, Stratton St. Margaret, Swindon
 Waite J. Marston Maisey, Cricklade
 Wakefield Charles, Station road, Purton, Swindon
 Wakefield Thomas Richard, Coped hall, Wootton Bassett
 Whiscombe G.T. Nth. Tidworth, Andover
 Whitmarsh W. J. Netheravon
 Wickham Geo. S. Boreham, Warminster
 Wicks Benjamin, Oaksey, Malmesbury
 Willshire Frank, Ramsbury, Hungerford
 Witt John & Son, Fovant, Salisbury
 Wort Cecil, Flamston, Bishopstone, Salisbury
 Wort William, Redlynch, Salisbury
 Wright Thomas & Son, Swallowcliffe, Salisbury
 Yeo George Henry, Bradenstoke-cum-Clack, Chippenham
 Yeo Geo. Hy. Lyneham, Chippenham

WHIP MANUFACTURER.

Oram Geo. 32 Winchester st. Salisbury

WHITE LEAD MANUFACTRS.

Wiltshire White Lead, Paint & Color Mills (The) (John Hall & Co. proprietors), Weymouth st. Warminster

WHITE METAL MANUFERS.

Dewrance & Co. 165 Great Dover street, London S E

WHITESMITHS, LOCKSMITHS & BELLHANGERS.

Blackford James Smyth, 21 High street, Chippenham

Dismore Benj. Castle st. Mere, Wilts
 Pearce Wm. The Green, Marlborough
 White Robert & Co. 86 Portway, Warminster
 White Thomas Henry, 2 Sidmouth st. Devizes; & at Market Lavington

WHITING MANUFACTURERS.

Cooke Edwin H. Wilton, Salisbury
 Green E. Calstone Wellington, Calne
 Rogers H. & Sons, Quidhampton, Salisbury

WICKER WORK FURNITURE MANUFACTURER.

Kington George, 7 Winchester street, Salisbury

WILLOW GROWERS.

Leaver & Co. 114 Fisherton street & 28a, Market place, Salisbury

WINDOW BLIND MAKERS.

Rawlings George Herbert, 49 Blue Boar row, Market place, Salisbury

Hull J. & Sons, Bartholomew close, London E C

WINDOW BLIND BARREL MAKER—TIN.

Bartlett G. F. E. 40 Earl street, Edgware road, London N W

WINDOW CLEANER.

Waite John, 4 Victoria road, Devizes

WINDOW CLIP MAKERS.

See Ticket & Window Clip Makers.

WINE & SPIRIT MERCHANTS.

[Full lists of this trade in United Kingdom, see Wine & Spirit Trades Directory.]

Adams A. M. The Brewery & (successor to Brown & Plummer), High street, Marlborough

Applegate & Sons, 1 Roundstone st. & bonded stores, 5 Wicker hill, Trowbridge; Weymouth street, Warminster & 35 New road, Calne
 Bartlett & Co. (spirits only), The Brewery, Warminster

Blake J. H. & H. Limited, 18 & 19 Union street, Trowbridge & Lacock, Chippenham

Bowly R. B. & Co. Limited, 10 & 12 High street, Swindon

Brown & Plummer, Market pl. Swindon
 Coles John C. 25 Market pl. Chippenham
 Cunningham William & Sons; offices, Wine street; bonded stores, The Wharf, Devizes

Dear Richard, 35 Blue Boar row, Market place, Salisbury

Dowding & Son (spirits), 71 Market place, Chippenham

Duck & Co. Cross Hayes brewery, Malmesbury. See advertisement

Eades E. A. 17 & 18 Silver st. Trowbridge
 Evans S. C. 1 Church st. Trowbridge
 Flocks & Manning, High st. Melksham
 Ford & Green, Warminster road, Westbury

Fox C. E. & Co. The Strand, Calne. See advertisement

Gibbs, Mew & Co. Limited, Anchor brewery, 36 & 38 Gigant st. Salisbury
 Giddings Edwin James & Fredk. Wm. (who.), 28 St. John street, Devizes

Goddard E. 9 Regent street, Swindon
 Godwin Bros. Ltd. 12 Victoria rd. Swindon
 Groves J. & Sons Limited; branch, 22 Fleet street, Swindon

Jones Henry, High st. Malmesbury
 Kerr William Hy. Wroughton, Swindon

Knight J. D. & Co. 13 Sandford st. Swindon

Knights G. S. 39 Faringdon st. Swindon

Large & Co. 57 Canal, Salisbury
 Lewis T. C. 3 Maryport st. Devizes
 Little & Sons (spirits only), Slaughterford, Chippenham
 Lovibond Jn. & Sons Ltd. St. Ann's brewery & 45 Catherine st. Salisbury
 Moore Joseph, Ye Olde Belle hotel, Malmesbury

Neate James, Market Lavington
 Norris Tom J. Mere, Wilts
 Ogburn E. S. Methuen Arms hotel, High street, Corsham

Phipp James William & Sons, 25 Maryport st. & Railway yd. Devizes

Richardson Bros. High st. Salisbury
 Ruddle S. & Son, Bravon brewery, Bradford-on-Avon

Salter John, North street, Salisbury. See advertisement

Simonds H. & G. Ltd. Ludgershall, Andover

Sudweeks W. R. C. (wholesale), Market place, Devizes

Taylor Thomas & Emanuel, 19 & 14 Silver street, Bradford-on-Avon

Wadworth & Co. Limited, 15 St. John street, Devizes

Wilkins Brothers & Hudson Limited, Pickwick brewery, Bradford-on-Avon

Wholesale Wine Association

(Alfred A. Thomas, manager), St. James' square, London S W.

Sole proprietors of the following:—

Dry Regal & Aramis champagnes
 Glenmuir & Old Triton scotch whiskies

Royal Braganza Lodge port
 Bottle Tree Australian burgundies

Wholesale prices to private buyers

Enquiries invited; catalogue free

WINE & SPIRIT VAULTS.

Perkins J. 36 Market pl. Chippenham

WIRE FENCE MANUFACTRS.

Palmer T. W. & Co. 5 Victoria street, Westminster, London S W & Merton Abbey iron works, Merton, Surrey

WIRE MATTRESS MANUFERS.

Chapman H. & Co. Court st. Trowbridge

WIRE NETTING MANUFCTRS.

Boulton & Paul Limited, Norwich; price lists free

WIRE ROPE MAKERS.

Binks Brothers Limited, Strafford street, Millwall, London E

WOOD CARVER.

See Carver—Wood.

WOOD DEALERS.

See Firewood Dealers.

WOOD GATE & FENCE MFRS.

Boulton & Paul Limited, Rose Lane iron works, Norwich; quaint wood gates & wood palings, our speciality

WOOD TRELIS MANUFBR.

Titt John Wallis, Woodcock iron works, Warminster

WOOD TURNERS.

See Turners—Wood.

WOOD WORKING MACHNRY. MAKERS.

Reynolds F. W. & Co. Acorn works, Edward st. Blackfriars rd. London SE

WOOL DYERS.

Moore Bros. Court st. Trowbridge

WOOL MERCHANTS.

Jowitt B. & Sons, Mill la. Trowbridge
Tylee Charles Edward, 64 Gigant st.
Salisbury

WOOLLEN DRAPERS.

See Drapers.

WOOLLEN CLOTH MANUFERS.

Clark John & Thomas Limited, Stud-
ley mills, 55 Stallard st. Trowbrdg
Kemp & Hewitt Limited, Mill lane &
10a, Silver street, Trowbridge
Laverton A. & Co. Westbury mills,
Westbury
McCall Brothers Ltd. Upper mill,
Castle street, Trowbridge
Palmer & Mackay, Court & Ashton
mills, Polebarn road, Trowbridge
Pocock T. P. & Co. Limited, Waterford
mills, Chippenham
Salter Samuel & Co. Limited, Home
mills, 5 Fore street & Court st.
Trowbridge

Stonehenge Woollen Industry (The)
(Miss Lovibond, hon. sec.), Lake,
Wilsford, Salisbury
Winterslow Spinning & Weaving In-
dustry Society (Duchess of Hamil-
ton, president; Mrs. Louisa Witt,
sec.), Winterslow, Salisbury

WOOLLEN CLOTH MERCHANTS.

Barratt Geo. 36 Duke st. Trowbridge
Collier S. & Co. Limited, 25 Duke st.
Trowbridge
Docking & Co. 50 Stallard street,
Trowbridge
Gauntlett C. & Sons, Yerbury street,
Trowbridge
Hill F. (dealer), 13 Mortimer street,
Trowbridge
Pickard & Grant, 42 Stallard street,
Trowbridge
Tucker William Henry & Co. Court
hall, Castle street, Trowbridge

WOOLLEN WASTE MERCHANT.

Harper J. H. 122 Mortimer st. Trwbrdg

WOOLSTAPLERS.

Dear Alec J. Codford St. Peter, Cod-
ford St. Mary
Elling Robert, The Knap, Sutton
Veney, Warminster

WORKING MEN'S CLUBS.

See Clubs—Working Men's.

WRITERS & GRAINERS.

Ashe W. Broughton Gifford, Melksham
Chivers W. Fred, 9 York terrace,
Brickley lane, Devizes
Comley W. 70 St. Mary st. Chippenham
Fermor John, Bradenstoke-cum-
Clack, Chippenham
Knee A. John, Union street, Melksham
Richards J. 39 Deacon street, Swindn
Vincent E. W. 64 St. Paul's rd. Salsbry

YEAST MERCHANTS.

Minall & Co. 73 New street, Salisbury
United Yeast Co. Limited (The), 9
Commercial road, Swindon
Yeast Ltd. 76a, Commercial rd. Swindn

