

Site Code: WRS18  
Drawn By: DK  
Approved By: RK  
Date: 27/06/18

Figure 4:  
Enclosure Map, 1796



Site Outline  
(Approximate)

NOT TO SCALE



**COPYRIGHT NOTICE**

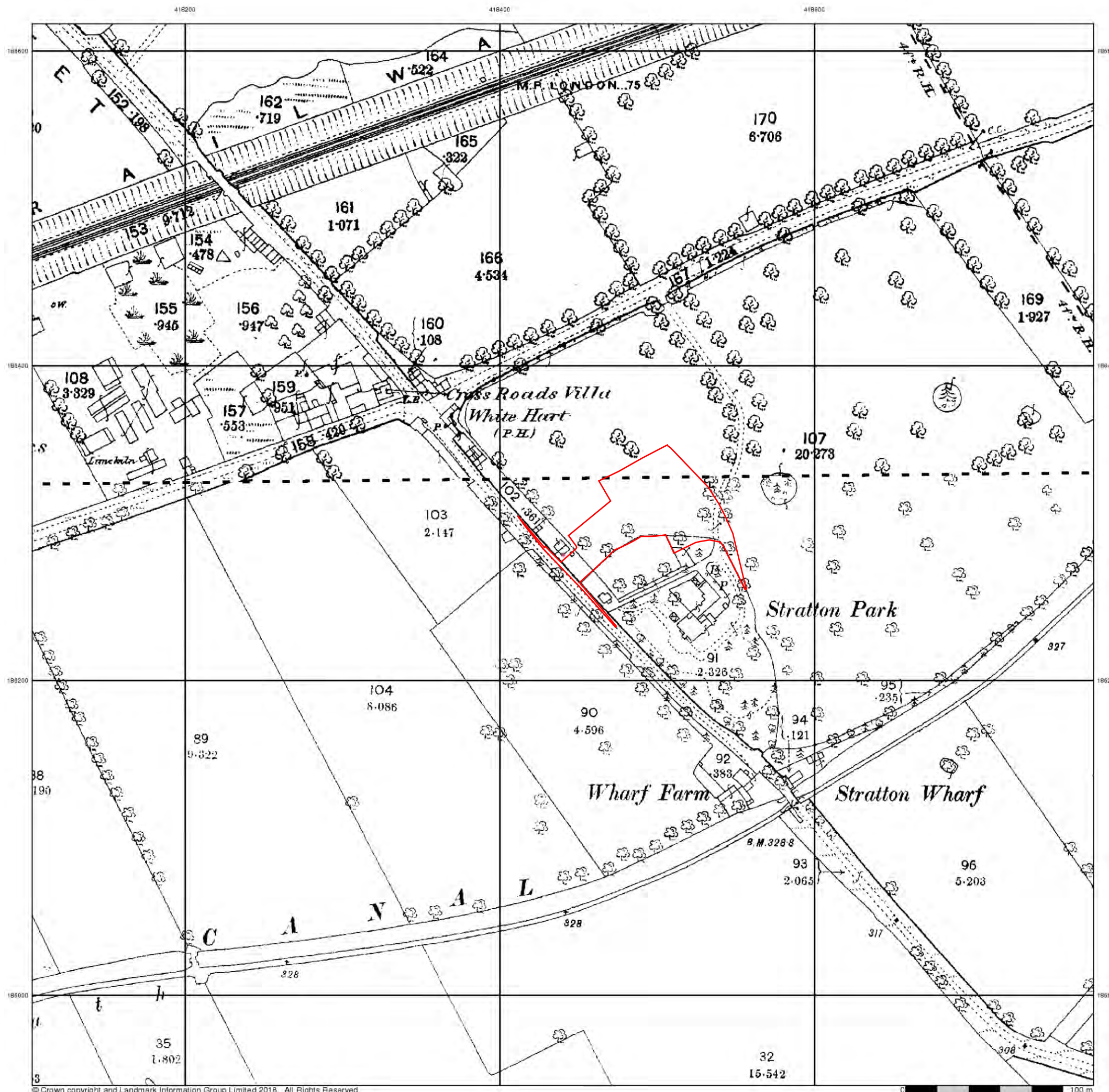
© Crown Copyright and Database Right 2018.  
Ordnance Survey Licence 100015722

This drawing is subject to copyright.  
© Archaeological Management Services Limited 2018



Site Code: WRS18  
 Drawn By: DK  
 Approved By: RK  
 Date: 27/06/18

Figure 5:  
 Ordnance Survey Map, 1886



**COPYRIGHT NOTICE**

© Crown Copyright and Database Right 2018.  
 Ordnance Survey Licence 100015722  
 This drawing is subject to copyright.  
 © Archaeological Management Services Limited 2018

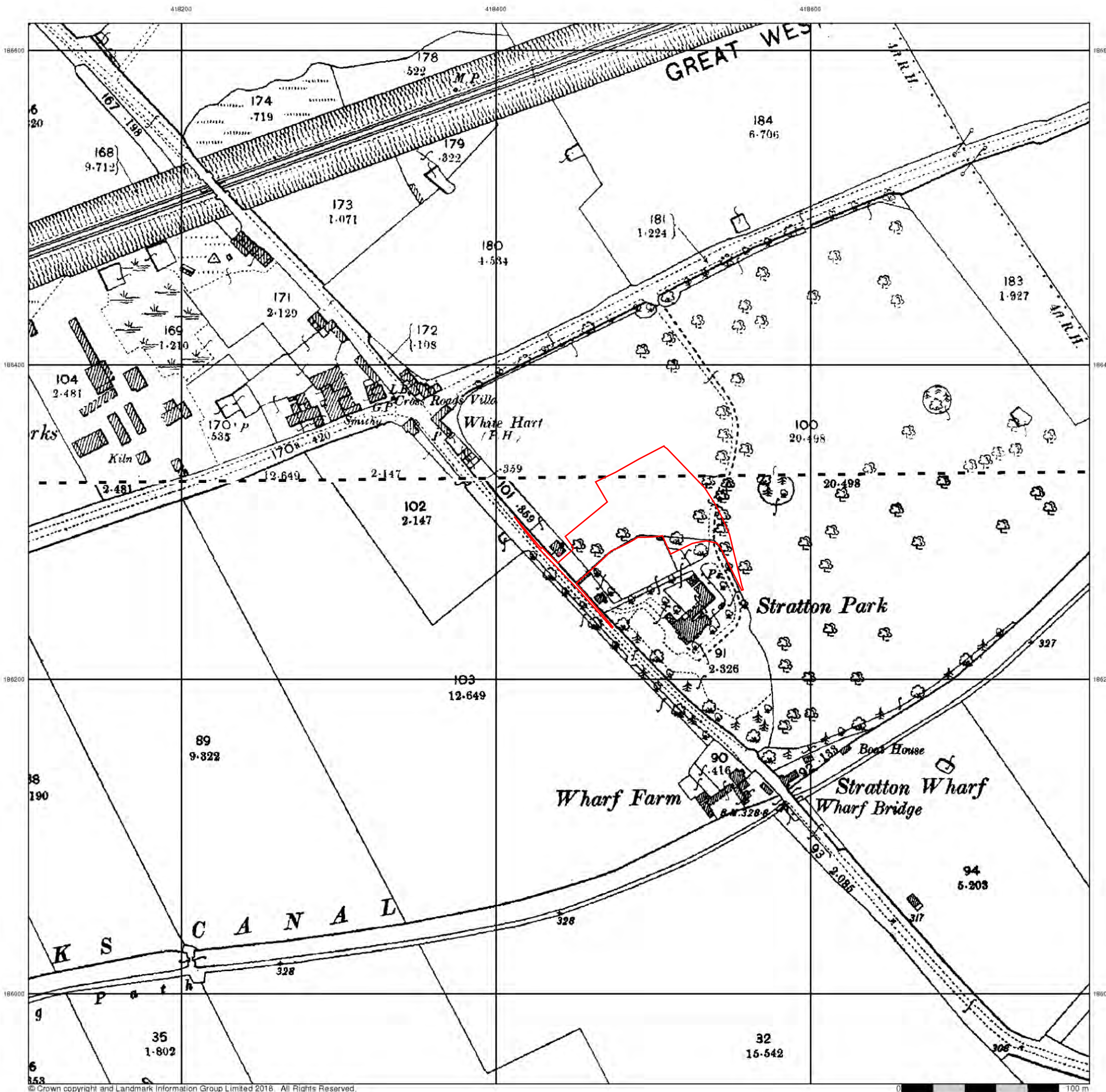


Site Code: WRS18  
Drawn By: DK  
Approved By: RK  
Date: 27/06/18

Figure 6:  
Ordnance Survey Map, 1900



Site Outline



**COPYRIGHT NOTICE**

© Crown Copyright and Database Right 2018.  
Ordnance Survey Licence 100015722

This drawing is subject to copyright.  
© Archaeological Management Services Limited 2018







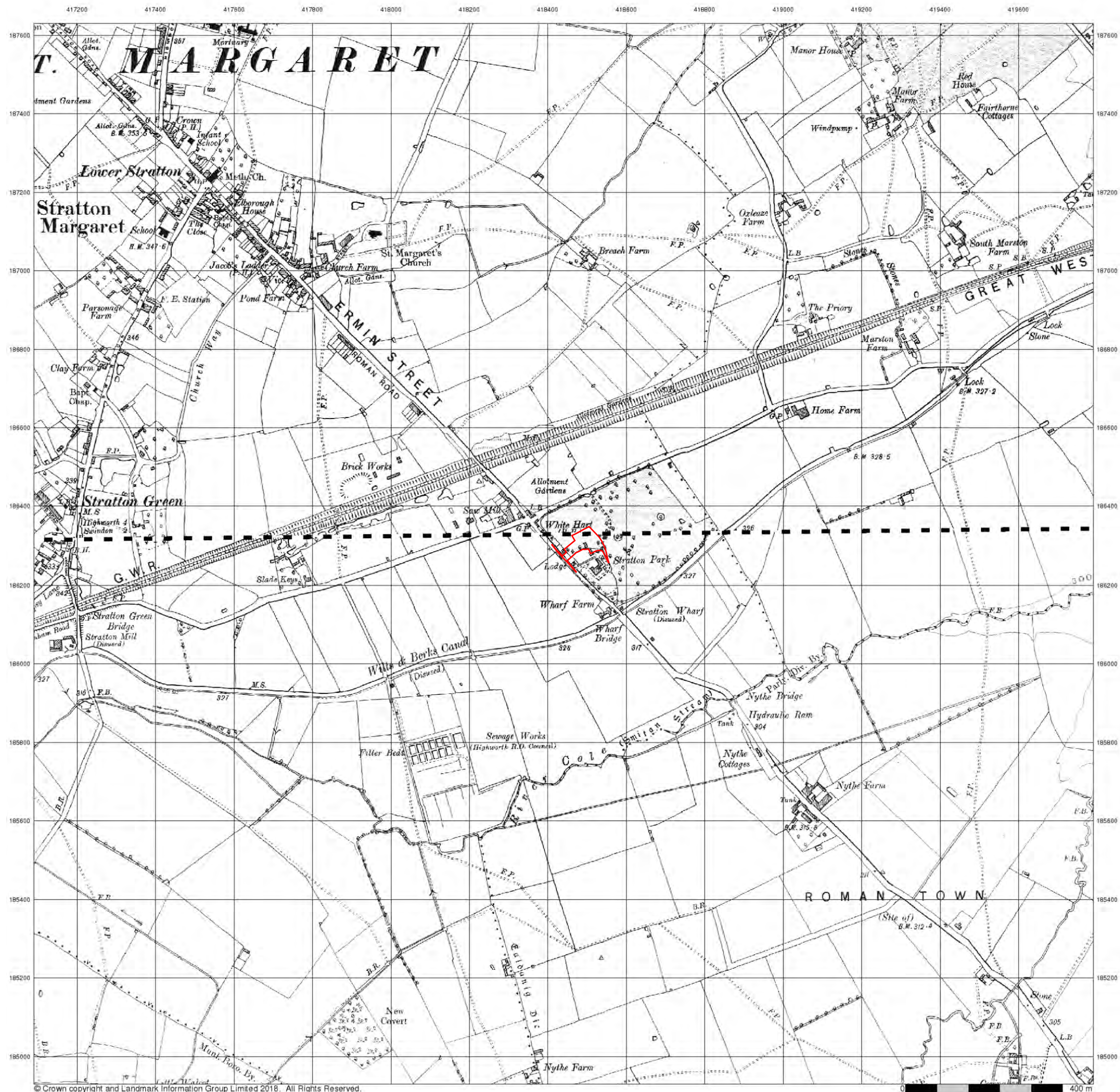
Site Code: WRS18  
 Drawn By: DK  
 Approved By: RK  
 Date: 27/06/18

Figure 8:  
 Ordnance Survey Map, 1925



Site Outline

0m 200m 400m  
 1:10,000@A3



**COPYRIGHT NOTICE**

© Crown Copyright and Database Right 2018.  
 Ordnance Survey Licence 100015722

This drawing is subject to copyright.  
 © Archaeological Management Services Limited 2018



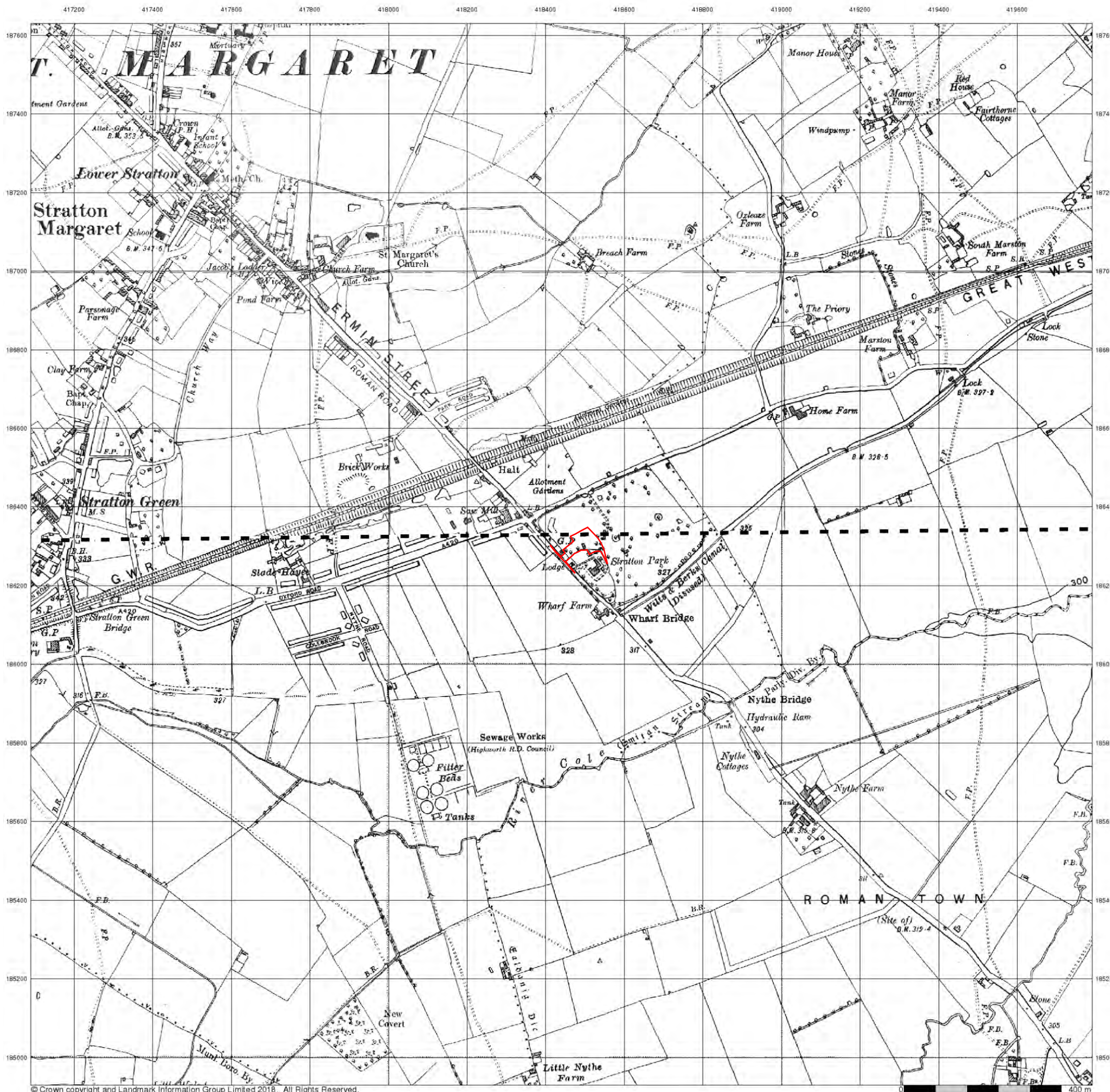
Site Code: WRS18  
 Drawn By: DK  
 Approved By: RK  
 Date: 27/06/18

Figure 9:  
 Ordnance Survey Map, 1938



Site Outline

0m 200m 400m  
 1:10,000@A3



**COPYRIGHT NOTICE**

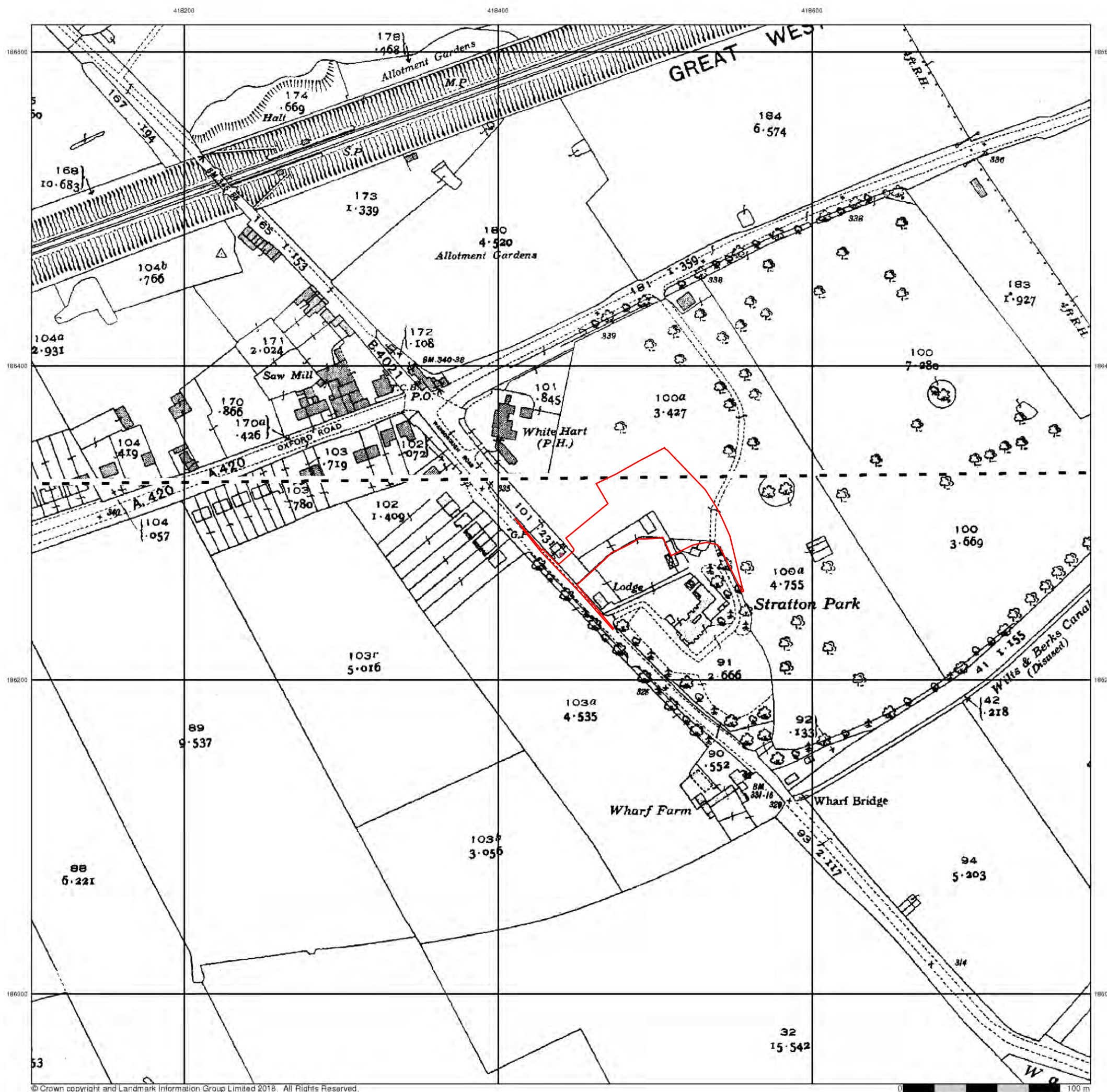
© Crown Copyright and Database Right 2018.  
 Ordnance Survey Licence 100015722

This drawing is subject to copyright.  
 © Archaeological Management Services Limited 2018



Site Code: WRS18  
 Drawn By: DK  
 Approved By: RK  
 Date: 27/06/18

Figure 10:  
 Ordnance Survey Map, 1936-41



**COPYRIGHT NOTICE**

© Crown Copyright and Database Right 2018.  
 Ordnance Survey Licence 100015722  
 This drawing is subject to copyright.  
 © Archaeological Management Services Limited 2018



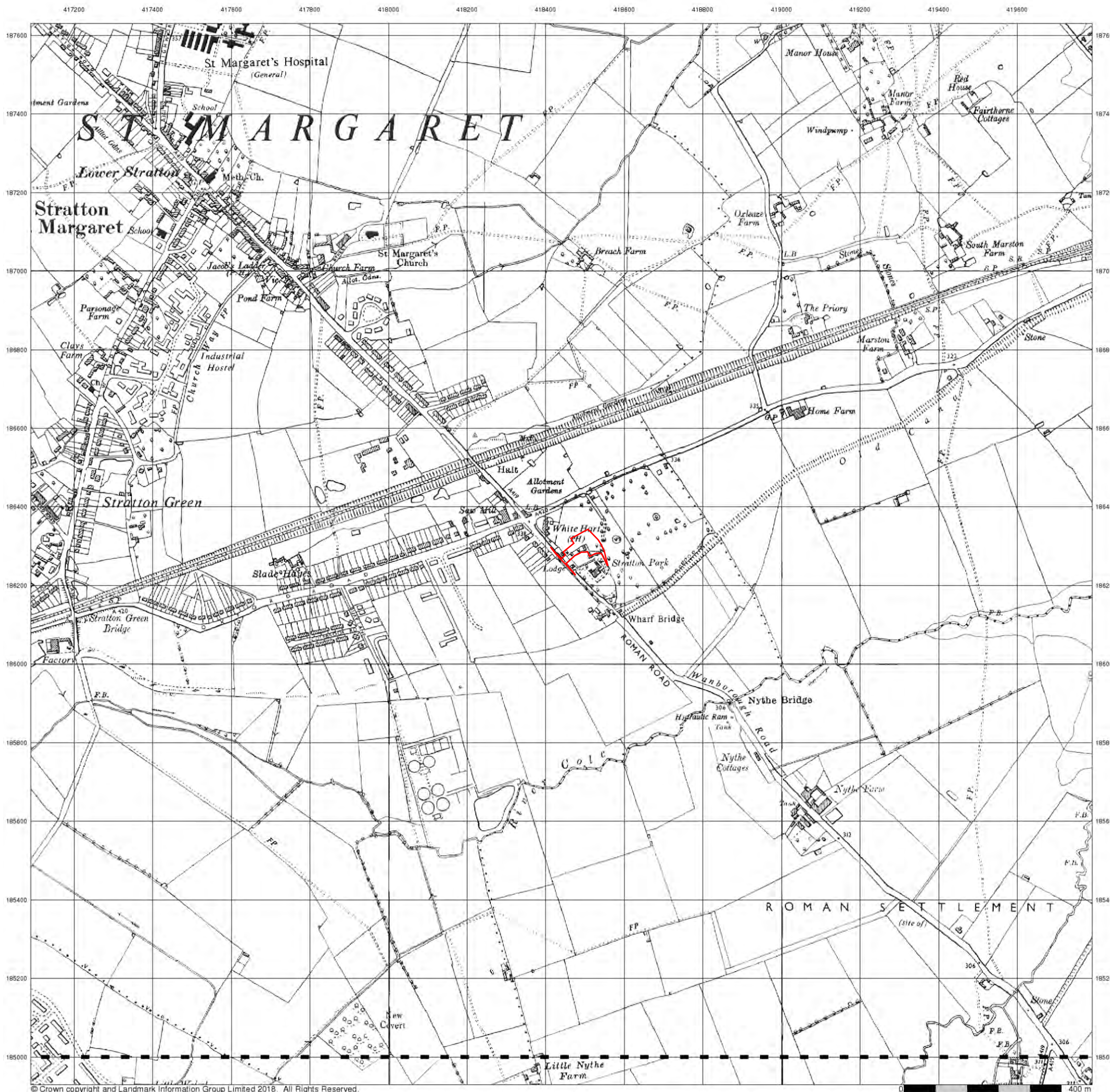
Site Code: WRS18  
 Drawn By: DK  
 Approved By: RK  
 Date: 27/06/18

Figure 11:  
 Ordnance Survey Map, 1960-1



Site Outline

0m 200m 400m  
 1:10,000@A3



**COPYRIGHT NOTICE**

© Crown Copyright and Database Right 2018.  
 Ordnance Survey Licence 100015722

This drawing is subject to copyright.  
 © Archaeological Management Services Limited 2018



Site Code: WRS18  
 Drawn By: DK  
 Approved By: RK  
 Date: 27/06/18

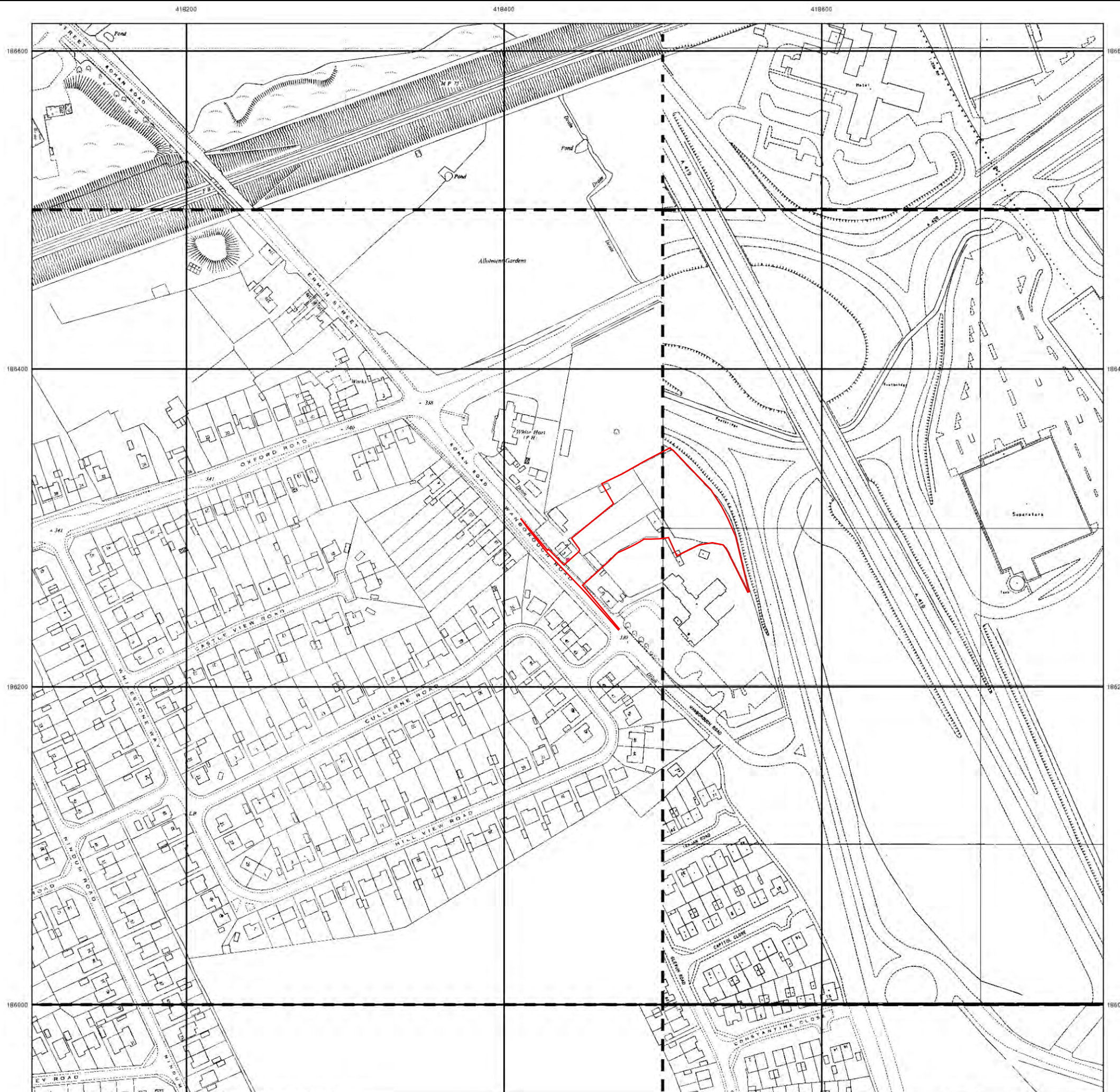
Figure 12:  
 Ordnance Survey Map, 1966-92



Site Outline

0m 100m  
 1:2500@A3

1966	1992
1966	1992
1968	1968



**COPYRIGHT NOTICE**

© Crown Copyright and Database Right 2018.  
 Ordnance Survey Licence 100015722

This drawing is subject to copyright.  
 © Archaeological Management Services Limited 2018

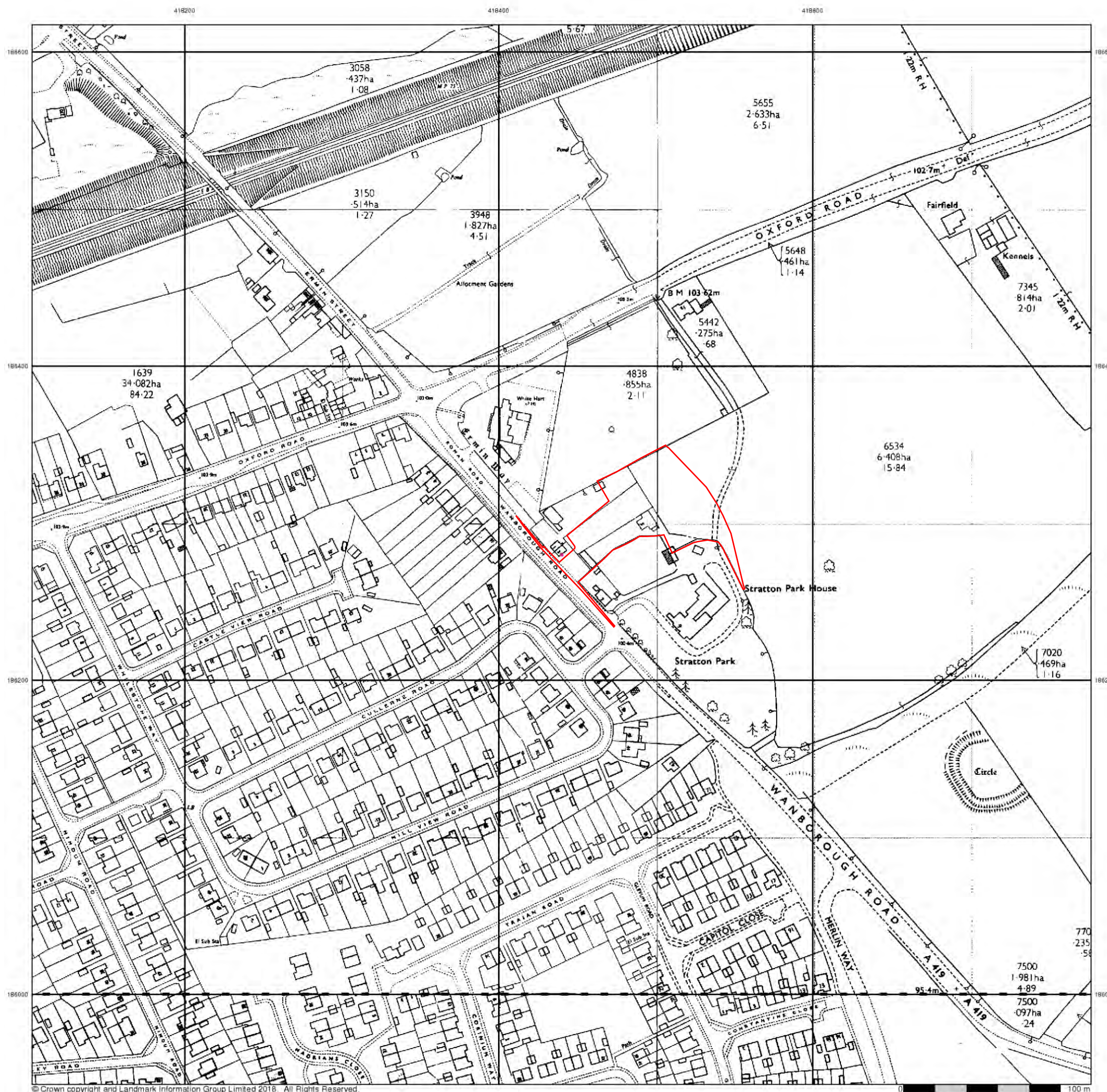


**Site Code:** WRS18  
**Drawn By:** DK  
**Approved By:** RK  
**Date:** 27/06/18

**Figure 13:**  
Ordnance Survey Map, 1971-2



Site Outline



**COPYRIGHT NOTICE**

© Crown Copyright and Database Right 2018.  
Ordnance Survey Licence 100015722

This drawing is subject to copyright.  
© Archaeological Management Services Limited 2018

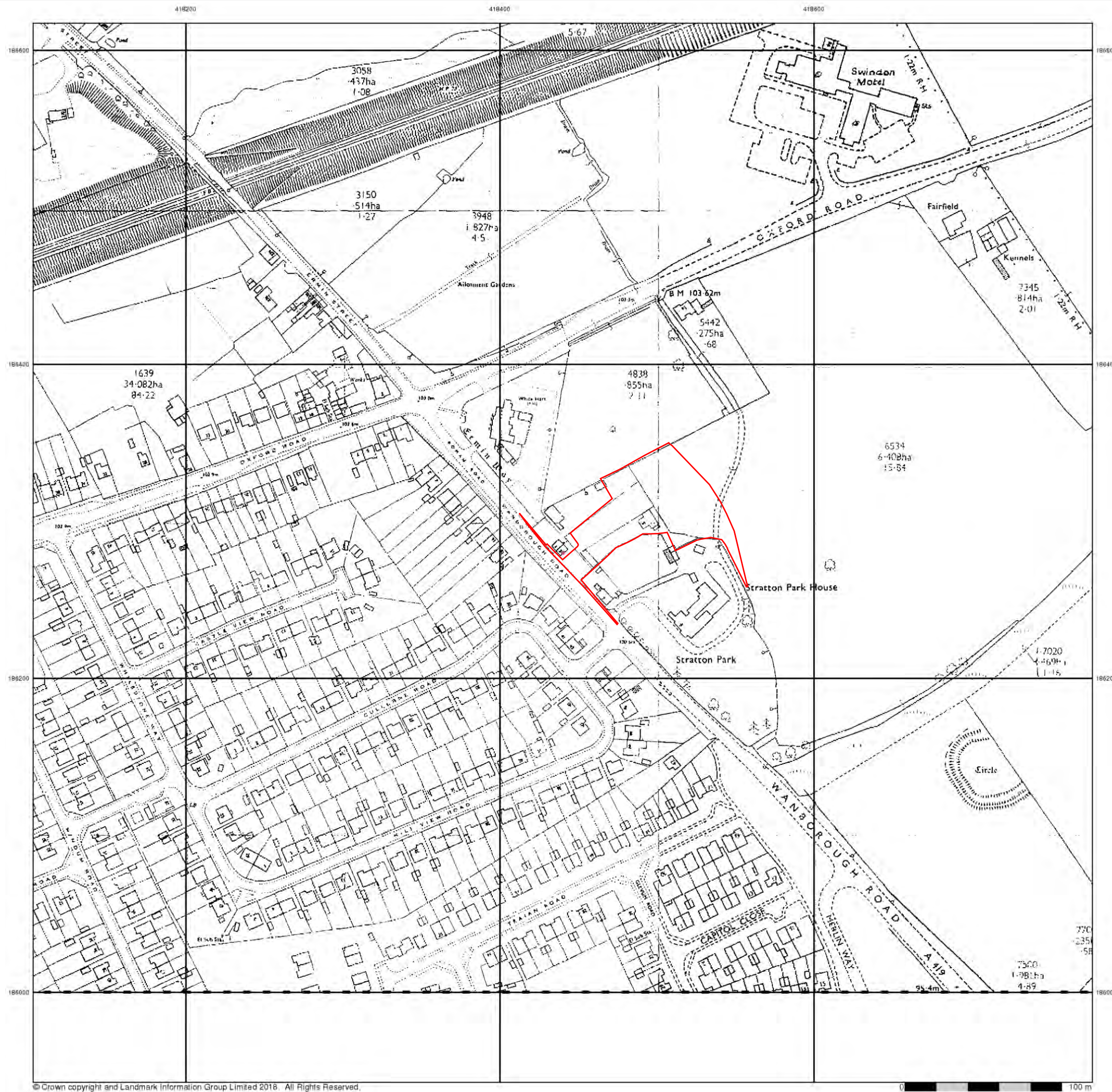


Site Code: WRS18  
 Drawn By: DK  
 Approved By: RK  
 Date: 27/06/18

Figure 14:  
 Ordnance Survey Map, 1975



Site Outline



**COPYRIGHT NOTICE**

© Crown Copyright and Database Right 2018.  
 Ordnance Survey Licence 100015722

This drawing is subject to copyright.  
 © Archaeological Management Services Limited 2018



Site Code: WRS18  
Drawn By: DK  
Approved By: RK  
Date: 27/06/18

Figure 15:  
Ordnance Survey Map, 1977-8



Site Outline

0m 200m 400m  
1:10,000@A3



**COPYRIGHT NOTICE**

© Crown Copyright and Database Right 2018.  
Ordnance Survey Licence 100015722

This drawing is subject to copyright.  
© Archaeological Management Services Limited 2018

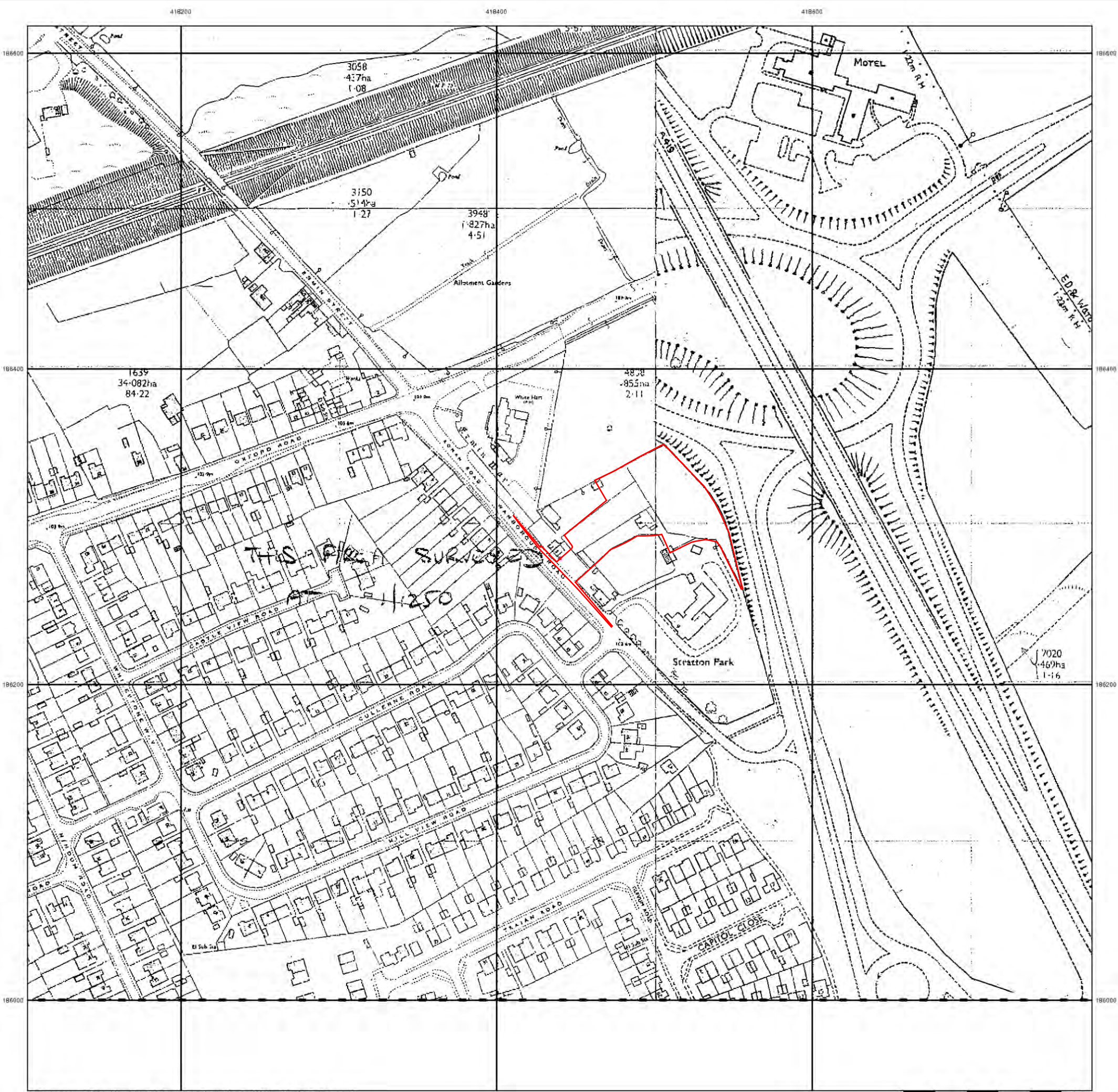


Site Code: WRS18  
 Drawn By: DK  
 Approved By: RK  
 Date: 27/06/18

Figure 16:  
 Ordnance Survey Map, 1978



0m 100m  
 1:2500@A3



**COPYRIGHT NOTICE**

© Crown Copyright and Database Right 2018.  
 Ordnance Survey Licence 100015722

This drawing is subject to copyright.  
 © Archaeological Management Services Limited 2018



Site Code: WRS18  
Drawn By: DK  
Approved By: RK  
Date: 27/06/18

Figure 17:  
Ordnance Survey Map, 1988



**COPYRIGHT NOTICE**

© Crown Copyright and Database Right 2018.  
Ordnance Survey Licence 100015722

This drawing is subject to copyright.  
© Archaeological Management Services Limited 2018