
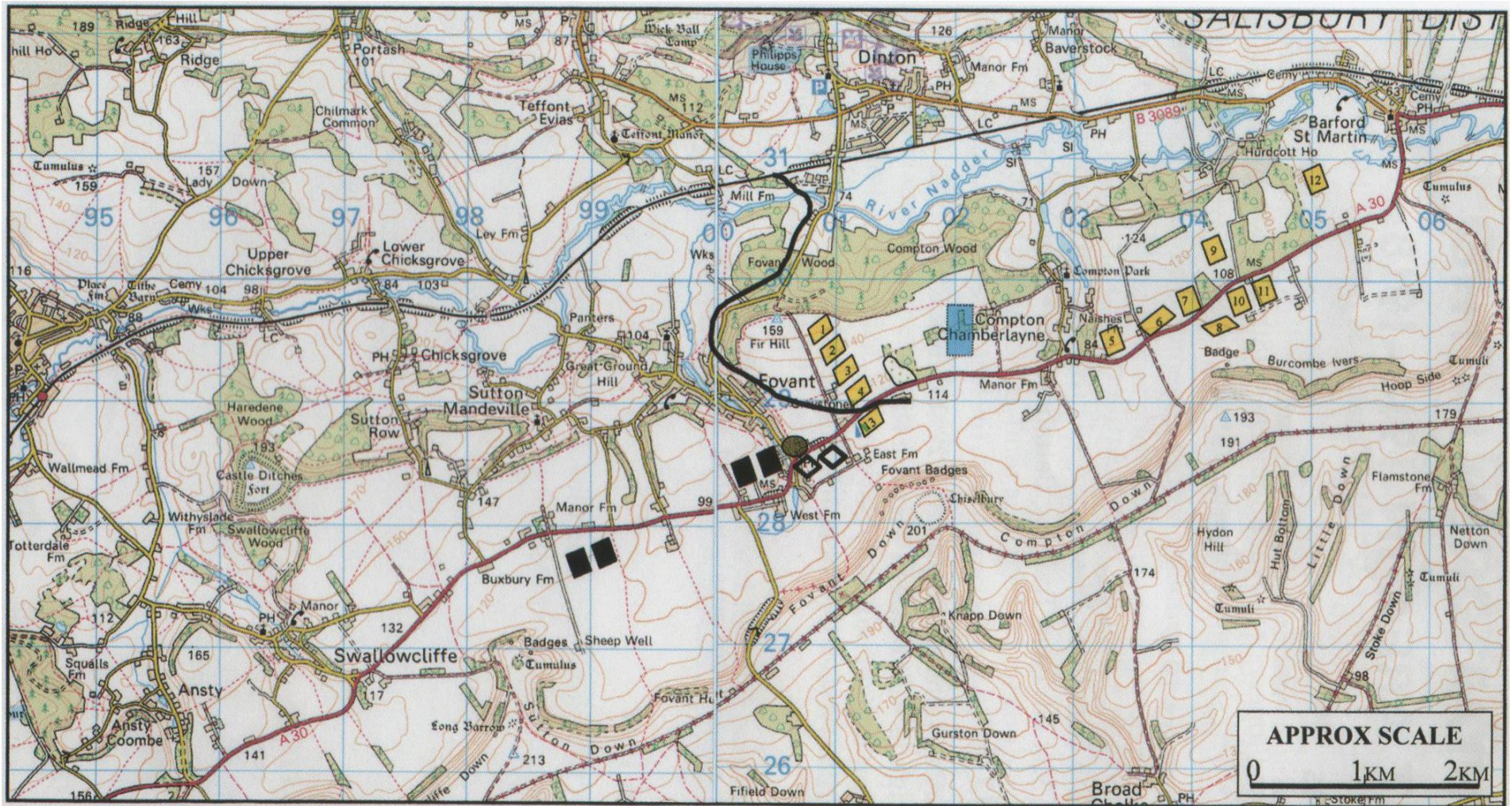









# Map showing Army Camps at Fovant & Compton Chamberlayne (Courtesy of Fovant Badges Society)

	Main Camp at Fovant indicated by # 1, 2, 3, 4, 13 at East Farm
	Hospital at Fovant (near 114)
	Hurdcott Hospital located at # 5, 6, 7 (Naish's Farm located #5)
	Hurdcott Camp located at # 8, 9, 10, 11, 12
	Badge on Burcombe Ivers Ridge overlooking the Hurdcott Hospital & Camp is the Map of Australia Chalk Badge
	# 12 – Hurdcott House – Farm House (near to Barford St. Martin) where Australian Imperial Force (A.I.F) Officers were Headquartered during WW1 until 1920
	Fever Cottage- located in section of Compton Wood near to the letter “r” in River
	Fovant Badges – The Australian Imperial Force - Rising Sun Cap Badge is located here amongst those of other English Regiments
	Military Railway to Fovant Camps – spurline from Dinton



**KEY:**

-  ROYAL FIELD ARTILLERY
  -  PEMBROKE ARMS
-  HOSPITAL
  -  ROYAL ARMY SERVICE CORPS
-  ROYAL ENGINEERS
  -  CAMP LOCATIONS
-  FOVANT MILITARY RAILWAY